Government of Rajasthan
Ground Water Department

GROUND WATER LEVEL SCENARIO IN RAJASTHAN - 2014

Pre and Post Monsoon survey - 2014

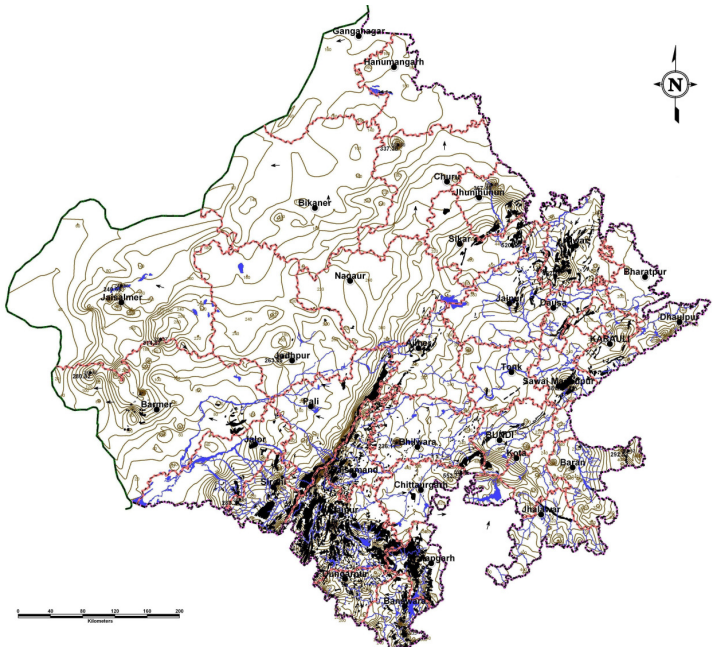

DATA STORAGE AND PROCESSING CELL
(DSPC)
APRIL, 2015

	CONTENTS	Page. No.
1.0	**Overview**	**1 – 3**
1.1	Climate	1
1.2	Rainfall	1
1.3	Physiography	1
1.4	Drainage	2
1.5	Hydrogeology	2
2.0	**Abstract**	**4**
3.0	**Scenario Of Groundwater Level In Rajasthan – Year 2014**	**5 – 9**
3.1	Depth to water level Pre Monsoon – 2014	5
3.2	Depth to water level Post Monsoon – 2014	6 – 7
3.3	Change In Water Level (Fluctuation) Pre Monsoon - 2014 To Pre Monsoon – 2014	8 – 9
4.0	**Rainfall condition – 2014**	**10**
	FIGURES	
1	Aquifer Distribution Map of Rajasthan as per ROLTA Study.	11
	PLATES	
1.1 to 1.3	District Wise Average Depth To Water Level Of Pre Monsoon 2014 And Post Monsoon – 2014	12 – 14
2	Change in water level pre monsoon & post monsoon – 2014	15
3.1 to 3.2	Rainfall condition of all the districts during 2013 & 2014	16 – 17
	TABLES	
1	District Wise Average Depth To Water Level During Pre Monsoon and Post Monsoon 2014	18
2	Block Wise Average Depth To Water Level And Fluctuation During Pre Monsoon 2014 And Post Monsoon 2014	19 – 25
3	Depth To Water Level Data Of Key Wells During Pre Monsoon and Post Monsoon – 2014	26 – 148
4	Normal Monsoon, Non monsoon, Annual Rainfall & Rainfall Condition 2014	149

1.0 OVERVIEW

Rajasthan, the largest state of India with geographical area of 342230 Sq.km. and situated in the north-western part of the country. It extends between 23^0 30' and 30^0 11' N latitudes and 69^0 29' & 78^0 17' E longitudes. According to 2011 census population of the State is 68548437. The state has been divided into 33 districts and further in 248 developments blocks.

1.1 Climate

The Aravalli range divides the state into two different climatic zones. The region west of Aravallis is desert to semi-desert and east of Aravallis is semi arid to sub-humid and characterized by large extremes of temperature long periods of drought, high wind velocity and high potential evapotranspiration. Based on the weather conditions, three distinct seasons are in the state –

(i) Hot-weather season (March to end of June)
(ii) Monsoon season (end of June to September)
(iii) Cold-weather season (October to February)

1.2 Rainfall

The long term rainfall in the state ranges from 158 mm to 895.3 mm. The state receives 90% rainfall from south-east monsoon during June-September. The winter rainfall is meager. The rainfall on the eastern side of the Aravallis is much higher than that on the western side and southern part of the state receives more rainfall than, the northern part. The annual (on average basis) rainfall of the state during the year 2013 was 691.23 mm.

1.3 Physiography

The state has a fairly motive topography developed during the long period of denudation and erosion. The present physiography and landforms are greatly determined by the underlying geological formations and structures and are the product of the fluvial cycle of erosion in the past and the recent and continuing desert cycle of erosion. The state can be divided into four physiographic units –

(i) Aravalli Hill ranges.
(ii) Eastern plains
(iii) Western sandy plain with sand dunes
(iv) Vindhyan scarpland and Deccan Lava Plateau

1.4 Drainage

Aravalli Hills ranges form the main water divide in the state. Luni river is the only river in the west Aravallis and rest 60% area of western Rajasthan has internal drainage and the streams are lost in the desert sands after flowing for a short distance from the point of origin. The Chambal catchment occupies 21% (72032 sq.km) of total geographical area of the State. The other important catchments are Yamuna-Ganga in the north-east and Mahi and Sabarmati in south-west part. In desert area, a few salt lakes and depressions exist, prominent among them are the Sambhar lake, Didwana lake, Bap, Pachpadra and Rann of Jaisalmer and Pokran.

1.5 Hydrogeology

The principal source of recharge to ground water in state is rainfall. In canal irrigated areas, a part of canal water through seepage. The geological formations are divided in two groups broadly on the basis of their degree of consolidation and related parameters.

(I) Porous Formations

(a) **Unconsolidated Formations** – The Quaternary sediments comprising of younger and older alluvium composed of clay, silt, sand, gravel and form potential aquifers. The yield of exploratory tube wells in alluvium formation is medium to high ranging from 36 to 360 m^3/hrs.

(b) **Semi Consolidated Formations** – These formations composed of siltstone, claystone, sandstone, shale conglomerates and limestone of Paleozoic, Mesozoic and Cainozoic age. The sandstone and limestone forms good aquifer in various district of state. Ground water occurs under semi-confined to confined conditions.

(II) Fissured formation

Fissured formations as hydrogeological unit occupy 32% area of the state and divided into four units-

(a) Consolidated sedimentary rocks
(b) Igneous and metamorphic rocks
(c) Volcanic rocks
(d) Carbonated rocks

The development of ground water resources in Rajasthan has passed through various phases starting with meager irrigation of pre plan era, the

ground water is now providing irrigation to more than 55% area and catering the drinking water needs of about 80% water supply schemes. The demand of industrial need is increased many fold in last 2-3 decades.

The rapid and haphazard exploitation of ground water has resulted in declining water levels, gradual exhaustion of ground water reservoirs and deterioration of ground water quality. This is evident from the fact in the year 1984 irrigation draft was 4926 mcm with stage of development 35.75% only where as in 2011 the irrigation draft is estimated 13133.1818 mcm and stage of development 137.07%.

Looking to present status of ground water resources in the state it has been realized that ground water management and its judicious use with public participation should be taken up on priority.

2.0 ABSTRACT

The pre monsoon and post monsoon hydrogeological survey, 2014 of the State of Rajasthan has been carried out during the months of May – June and Oct – Nov 2014. A monitoring network comprising dug wells and piezometers located in all districts of the State was monitored during the survey.

There are 7790 water level monitoring stations (District Key wells) which includes 2575 piezometers spread all over the state. Water level is available for 5320 key wells only during post monsoon survey 2014. 2470 key wells are either dried up or water level has gone deep in the boring or could not be measured due to one or other reason.

The average depth to water level of blocks and districts of pre monsoon, 2014 and post monsoon, 2014 has been analysed to know the depletion or rise of water levels during the year 2014. (Table-1 to 2). The change in water level between pre monsoon 2014 and post monsoon, 2014 referred as annual (seasonal) water level fluctuation.

While computing pre monsoon 2014 depth to water level data it is observed that depth to water level ranges between 0.10 mtrs, i. e. just on ground level, Charna Bhundwai in Ghatol block of Banswara district to 145.05 mtrs below ground level in Medusar (Khaniyani) village in Sheo block of Barmer district. Average depth to water level of the state is computed as 21.81 meters below ground level considering all wells giving water level.

While computing post monsoon 2014 depth to water level data it is observed that depth to water level ranges between 0.05 mtrs, i. e. just on ground level, at Bhawana in Mandal block of Bhilwara district, Diwandi in Rohat block of Pali district to 147.10 mtrs below ground level in Nagari village of Nagaur district. Average depth to water level of the state is computed as 18.58 meters below ground level.

Looking to the above figures it is observed that an overall rise of 2.64 metres has been observed in the state from pre monsoon to post monsoon 2014.

3.0 SCENARIO OF GROUND WATER LEVEL IN RAJASTHAN - YEAR - 2014

The pre monsoon and post monsoon hydrogeological survey, 2014 of all the 33 districts of the State of Rajasthan has been carried out during the months of May and June, 2014 and October and November, 2014 respectively. However post monsoon survey of Churu district was not conducted due to administrative constraiits. In all 7666 monitoring stations comprising dug wells and piezometers have been monitored during pre monsoon and 7590 (ecluding Churu) during post monsoon, 2014. The average of depth to water level of blocks and districts of pre-monsoon and post-monsoon along with change in water levels has been computed and results are shown in Tables 1 and 2. These water level data are used to know trend of water levels during pre monsoon and post monsoon period. The average depth to water level (Plate 1.1 to 1.3) and change in water levels (Plate – 2) in all the 33 districts of the State during pre monsoon and post monsoon 2014 are displayed through bar diagrams. Analysis of water level data for the year 2014 have been done and results are shown in tabular form as well as in bar diagram form.

3.1 Depth To Water Level Pre Monsoon – 2014

During pre Monsoon 2014 survey a total network of 7666 key wells including 2466 piezometers were monitored in the months of May and June, 2014. Average depth to water observed is 21.81 meters below ground level. Minimum water level has been observed as 0.10 mtrs, i. e. just on ground level, Charna Bhundwai in Ghatol block of Banswara district whereas maximum water level observed as 145.05 mtrs below ground level in Medusar (Khaniyani) village in Sheo block of Barmer district. Block wise average of all the 248 blocks show that minimum average water level is of Karanpur block (5.23) of Shri Ganganagar district and maximum of block Mundwa (88.22) of Nagaur district.

Banswara district shows minimum average water level as 7.05 meters whereas maximum average of water level is 65.37 of Bikaner district. Four districts fall in the category of less than 10 mtrs, seventeen districts in range of 10-20 metrs, 2 districts in the range of 20-30 metrs, four districts in the range of 30-40 mtrs, five in 40-50 metres and one is more than 50 meters.

Out of 7666 monitoring stations water level is available for 5320. Block wise and district wise details are given in Table – 1 & 2. Other key wells have either been dried up or could not be monitored due to one or other reason.Depth to water level ranges are tabulated as below.

Table showing Depth to Water level of Key Wells During Pre Monsoon Survey - 2014

SN	Depth Range mts (bgl)	No of DKW	%
1	<10	1876	35.26
2	10 – 20	1582	29.74
3	20 – 30	666	12.52
4	30 – 50	642	12.07
5	50 – 70	319	6.00
6	70 – 100	170	3.20
7	100 – 150	65	1.22

3.2 Depth To Water Level Post Monsoon – 2014

During post Monsoon 2014 survey, a total network of 7590 (excluding Churu) key wells including 2524 piezometers were monitored in the months of October and November, 2014. Average depth to water observed is 18.58 meters below ground level. Minimum water level has been observed 0.05 mtrs, i. e. just on ground level, at village Bhawana in Mandal block of Bhilwara district and village Diwandi in Rohat block of Pali district and maximum water level during post monsoon period is 147.10 mtrs below ground level in Nagari village (Mundwa Block) of Nagaur district.

While computing Block wise average of all the 242 blocks (excluding 6 blocks of Churu) it is observed that minimum average water level is of Ghatol (3.74 mtrs bgl) block (Banswara) and maximum of block Phalodi (89.27 mtrs bgl) of Jodhpur district.

Like wise computation of district wise data show that Banswara district shows minimum average water level as 4.68 meters whereas maximum average of water level is 65.66 mtrs below ground level of Bikaner district.

During post monsoon survey out of 7590 monitoring stations water level is available in 5309 key wells . Block wise and district wise details are given in Table – 1 & 2. Other key wells have either been dried up or could not be monitored due to one or other reason. Depth to water level ranges show that more than 50% wells (51.69) fall in the category of water level recording less than 10 mtrs below ground level. Depth to water level ranges are tabulated as below.

Table showing Depth to Water level of Key Wells During Post Monsoon Survey – 2014

SN	Depth Range mts (bgl)	No of DKW	%
1	<10	2744	51.69
2	10 – 20	1100	20.72
3	20 – 30	430	8.10
4	30 – 50	515	9.70
5	50 – 70	284	5.35
6	70 – 100	164	3.09
7	100 – 150	72	1.36

While analyzing district and block wise average depth to water level data of post monsoon 2014 it is inferred that 13 districts and 105 blocks fall in the category of less than 10 meters average water level and on higher side 3 district and 26 blocks fall in the category of more than 50 mtrs average depth to water level during post monsoon, 2014. More details are given in the following table as well as in Table 1 & 2.

Table showing Average Depth to Water level ranges – District wise and Block wise During Post Monsoon Survey - 2014

SN	Depth Range mts (bgl)	No of districts (%)	No of blocks (%)
1	<10	13/32 (40.62)	105/242 (43.55)
2	10 – 20	08/32 (25.00)	45/242 (18.59)
3	20 – 30	03/32	29/242

SN	Depth Range mts (bgl)	No of districts (%)	No of blocks (%)
		(9.38)	(11.98)
4	30 – 50	05/32 (15.63)	37/242 (15.29)
5	50 – 100	03/32 (9.38)	26/242 (10.74)
	Total	**32***	**242****

* Post Monsoon survey of Churu district was not conducted, so 32 districts

** Data of 6 blocks of Churu district are not available, so 242 blocks.

3.3 Change In Water Level (Fluctuation) Pre - 2014 to Post - 2014

For water level fluctuation between pre and post – 2014, water level data of pre monsoon 2014 and post monsoon 2014 have been considered. Average water level fluctuation of the state has been computed as 2.64 meters whereas water level fluctuation ranges between -1.95 meters (Mundwa block of Nagaur district) and 11.85 meters (Kapaasan block of Chittorgarh district).

Block wise analysis of all the blocks of state has been done and results show that out of 242 blocks (excluding six blocks of Churu), 46 blocks has shown depletion of average 0.50 metres whereas 196 blocks has shown rise in water level with average of 2.95 metres.

District wise analysis of average water level fluctuation shows that out of 32 (excluding Churu) districts five districts namely Bikaner(-0.14), Hanumangarh (-0.53), Jaisalmer (-0.47), Jhunjhunu (-0.36) and Ganganagar (-0.34) has shown minor depletion where as rest 27 districts show rise in water level. Average water level fluctuation ranges from -0.53 (Hanumangarh) to 8.60 (Chittorgarh).

Water level fluctuation (pre and post 2014) ranges from -13.41 mtrs (village Betina, block Sankra, district Jaisalmer) to 40.60 mtrs (village Kalyakheri, block Ladpura, district Kota).

Table showing Average Change in water level (Fluctuation) ranges – District wise and Block wise During Pre and Post Monsoon Survey – 2014

SN	Fluctuation Range mts	No of districts (%)	No of blocks (%)
1	<0.00	05 (15.62)	46 (19.01)
3	0.00 – 5.00	24 (75.00)	159 (65.70)
4	5.00 – 10.00	03(9.38)	35 (14.46)
5	>10.00	0	2 (0.83)
	Total	**32***	**242****

* Post Monsoon survey of Churu district was not conducted, so 32 districts

** Data of 6 blocks of Churu district are not available, so 242 blocks.

4.0 RAINFALL CONDITION – 2014

The normal monsoon, non-monsoon and annual rainfall for all the districts of Rajasthan have been calculated with effect from 1901 to 2013 and tabulated in Table-. The average monsoon rainfall for all the districts in the year 2014 have been calculated shown in same table along with the departure from normal monsoon rainfall. By comparing monsoon rainfall 2014 with its normal, 4 districts received excess rainfall as compare to normal (of the order of more than 20% to 59% of the normal) whereas 26 districts received normal rainfall (of the order -20 to +20% of normal) Remaining Four districts received deficit rainfall (of the order of -20.44%) of the normal). As a whole the state experienced normal rainfall condition in year 2014. The normal monsoon (from year 1901 to 1913) and average monsoon for the year 2014 have been depicted in Bar diagram (Plate-3.1) and Line Diagram. (Plate 3.2)

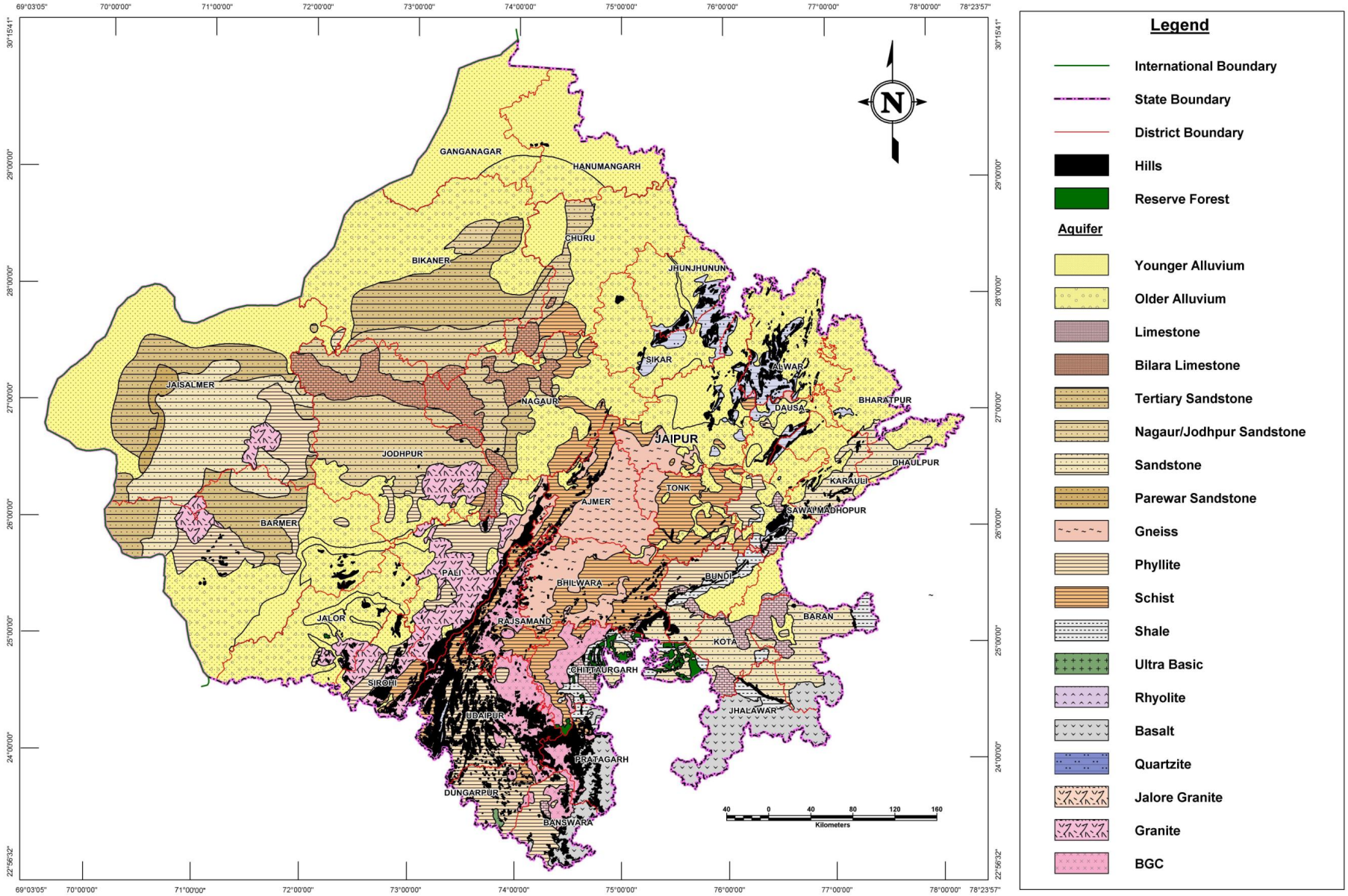

Figure. 1 : Aquifer Distribution Map of Rajasthan

PLATE - 1.1 DISTRICT WISE PRE AND POST MONSOON - 2014 WATER LEVELS

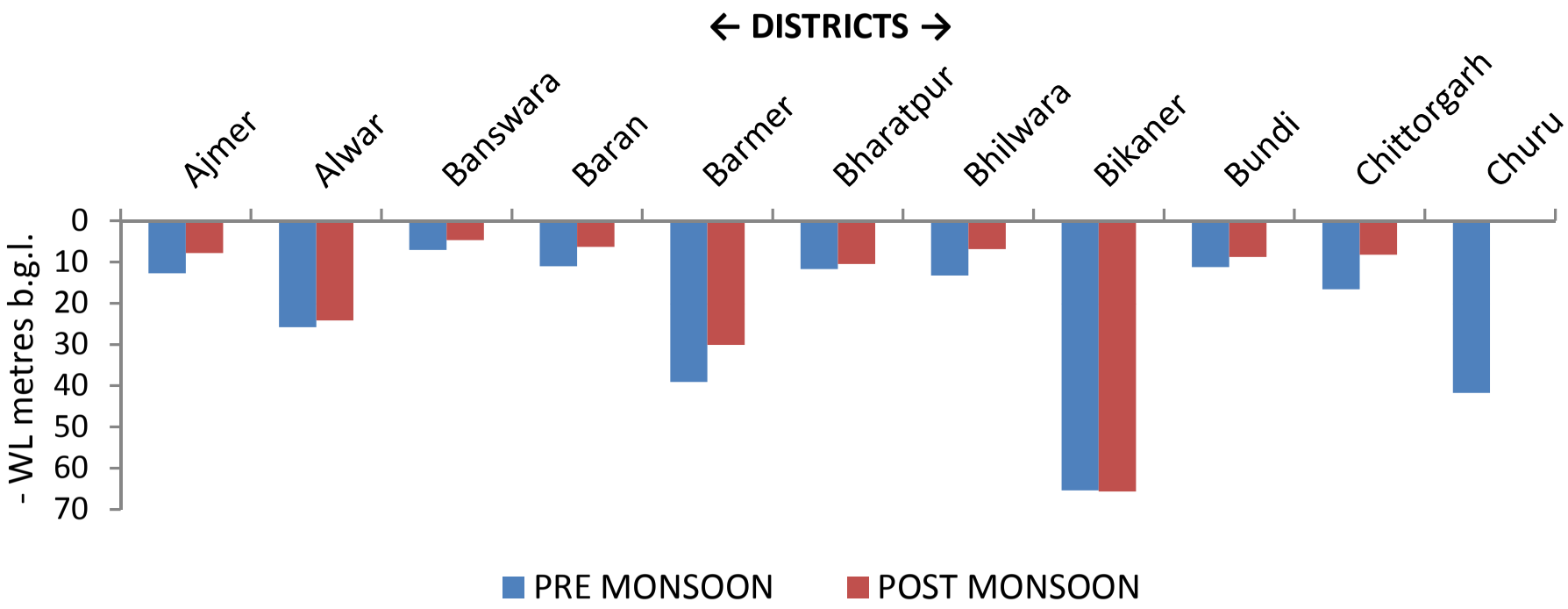

PLATE - 1.2 DISTRICT WISE PRE AND POST MONSOON - 2014 WATER LEVELS

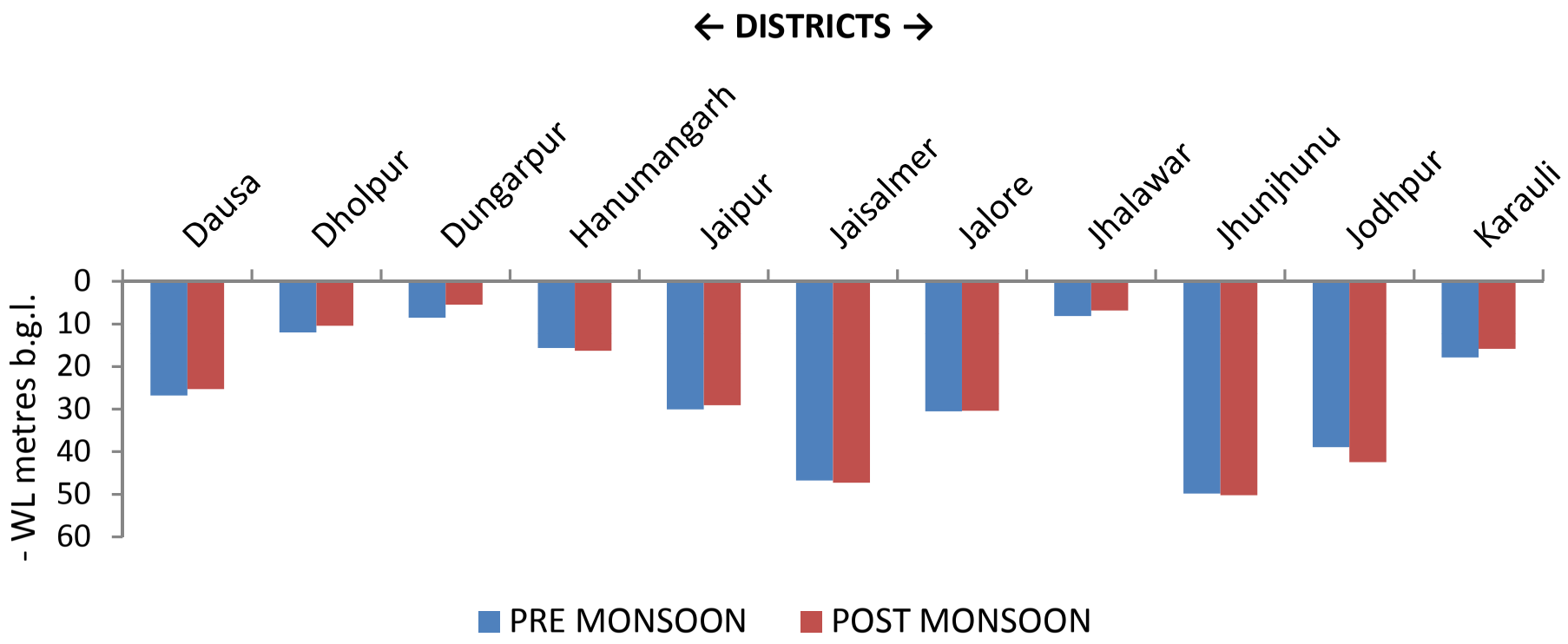

PLATE - 1.3 DISTRICT WISE PRE AND POST MONSOON - 2014 WATER LEVELS

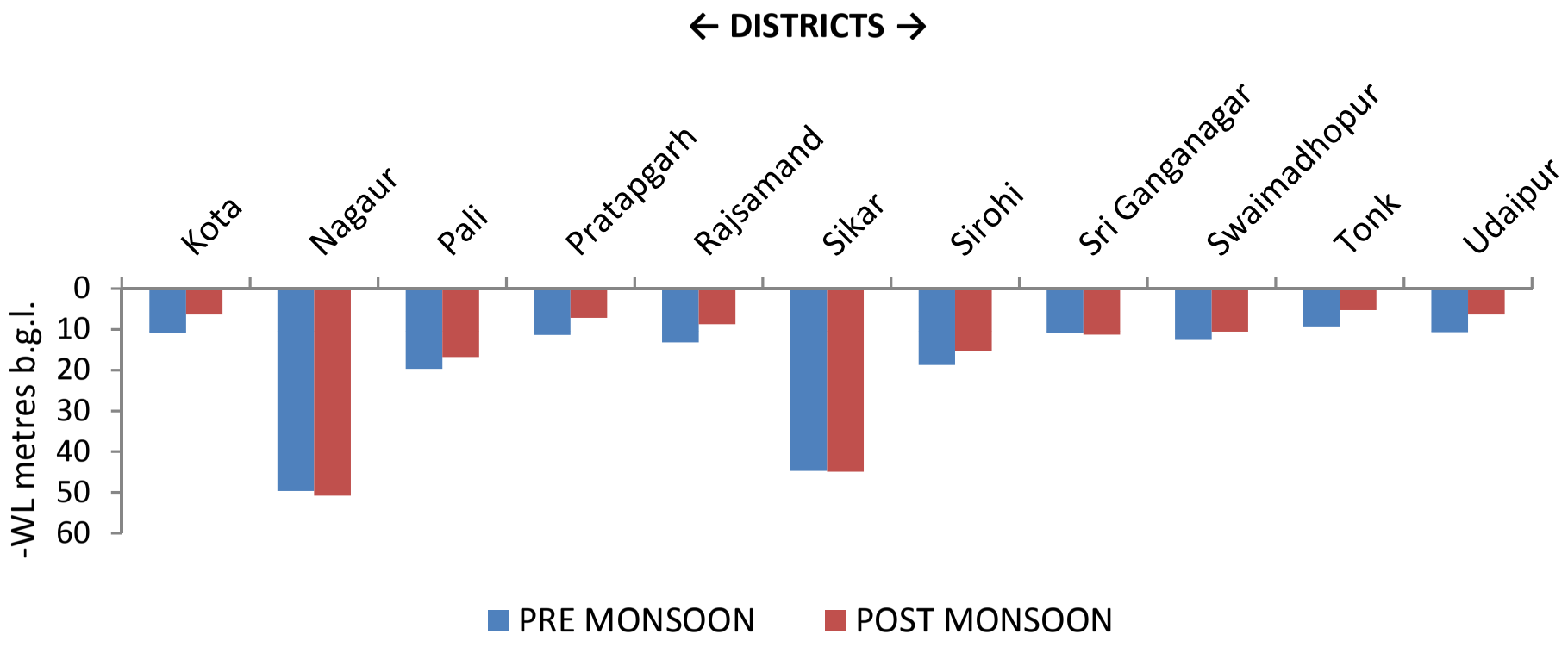

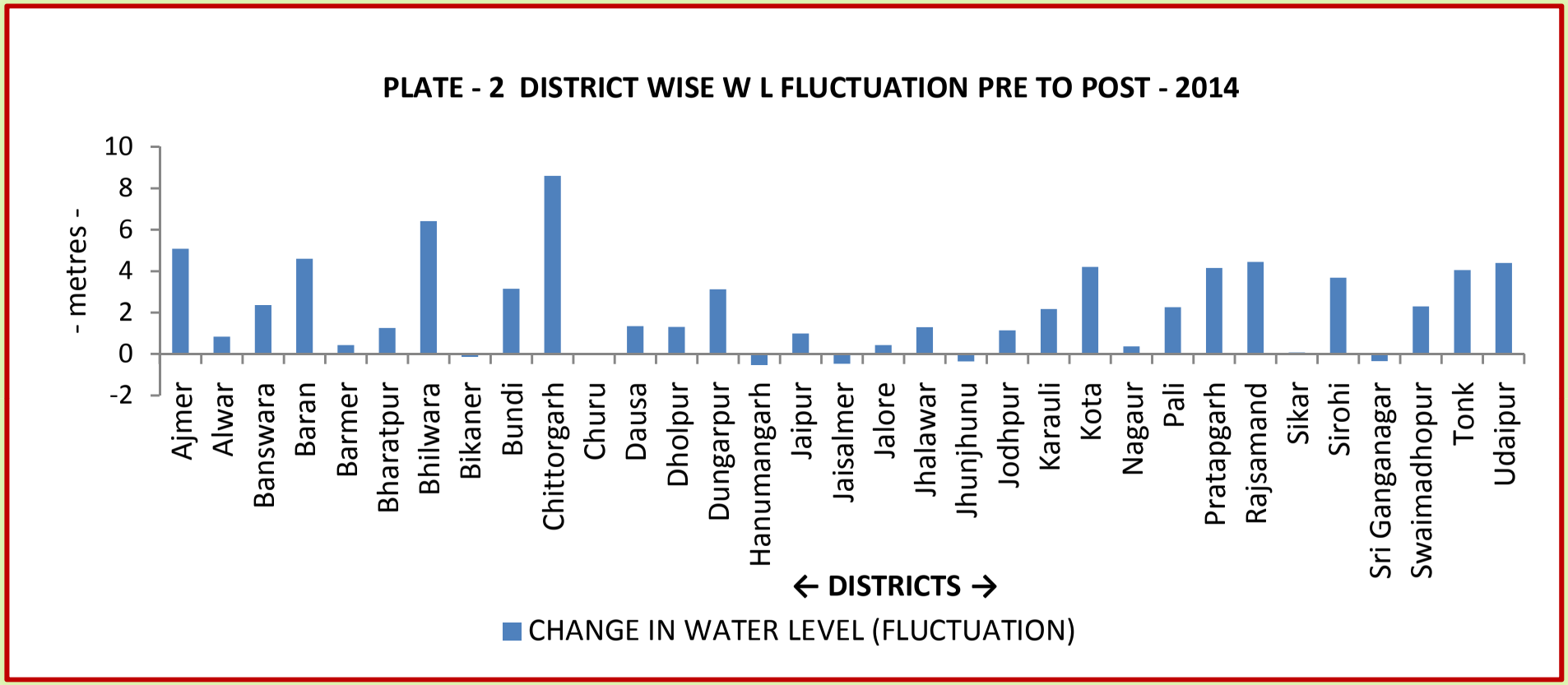
PLATE - 2 DISTRICT WISE W L FLUCTUATION PRE TO POST - 2014
- metres -
10
8
6
4
2
0
-2
Ajmer
Alwar
Banswara
Baran
Barmer
Bharatpur
Bhilwara
Bikaner
Bundi
Chittorgarh
Churu
Dausa
Dholpur
Dungarpur
Hanumangarh
Jaipur
Jaisalmer
Jalore
Jhalawar
Jhunjhunu
Jodhpur
Karauli
Kota
Nagaur
Pali
Pratapgarh
Rajsamand
Sikar
Sirohi
Sri Ganganagar
Swaimadhopur
Tonk
Udaipur
← DISTRICTS →
CHANGE IN WATER LEVEL (FLUCTUATION)

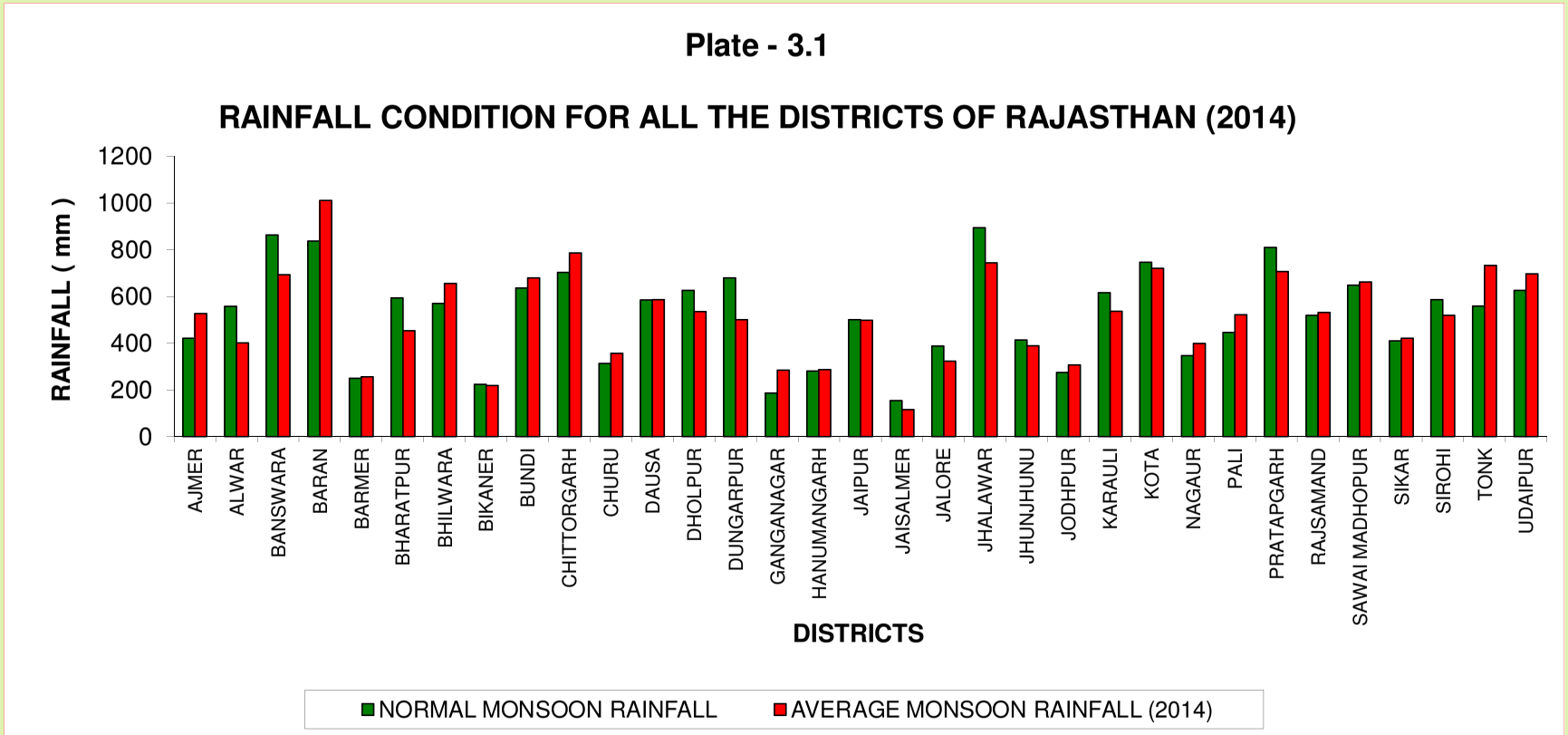
Plate - 3.1
RAINFALL CONDITION FOR ALL THE DISTRICTS OF RAJASTHAN (2014)
RAINFALL (mm)
1200
1000
800
600
400
200
0
AJMER
ALWAR
BANSWARA
BARAN
BARMER
BHARATPUR
BHILWARA
BIKANER
BUNDI
CHITTORGARH
CHURU
DAUSA
DHOLPUR
DUNGARPUR
GANGANAGAR
HANUMANGARH
JAIPUR
JAISALMER
JALORE
JHALAWAR
JHUNJHUNU
JODHPUR
KARAULI
KOTA
NAGAUR
PALI
PRATAPGARH
RAJSAMAND
SAWAI MADHOPUR
SIKAR
SIROHI
TONK
UDAIPUR
DISTRICTS
NORMAL MONSOON RAINFALL
AVERAGE MONSOON RAINFALL (2014)

Plate - 3.2

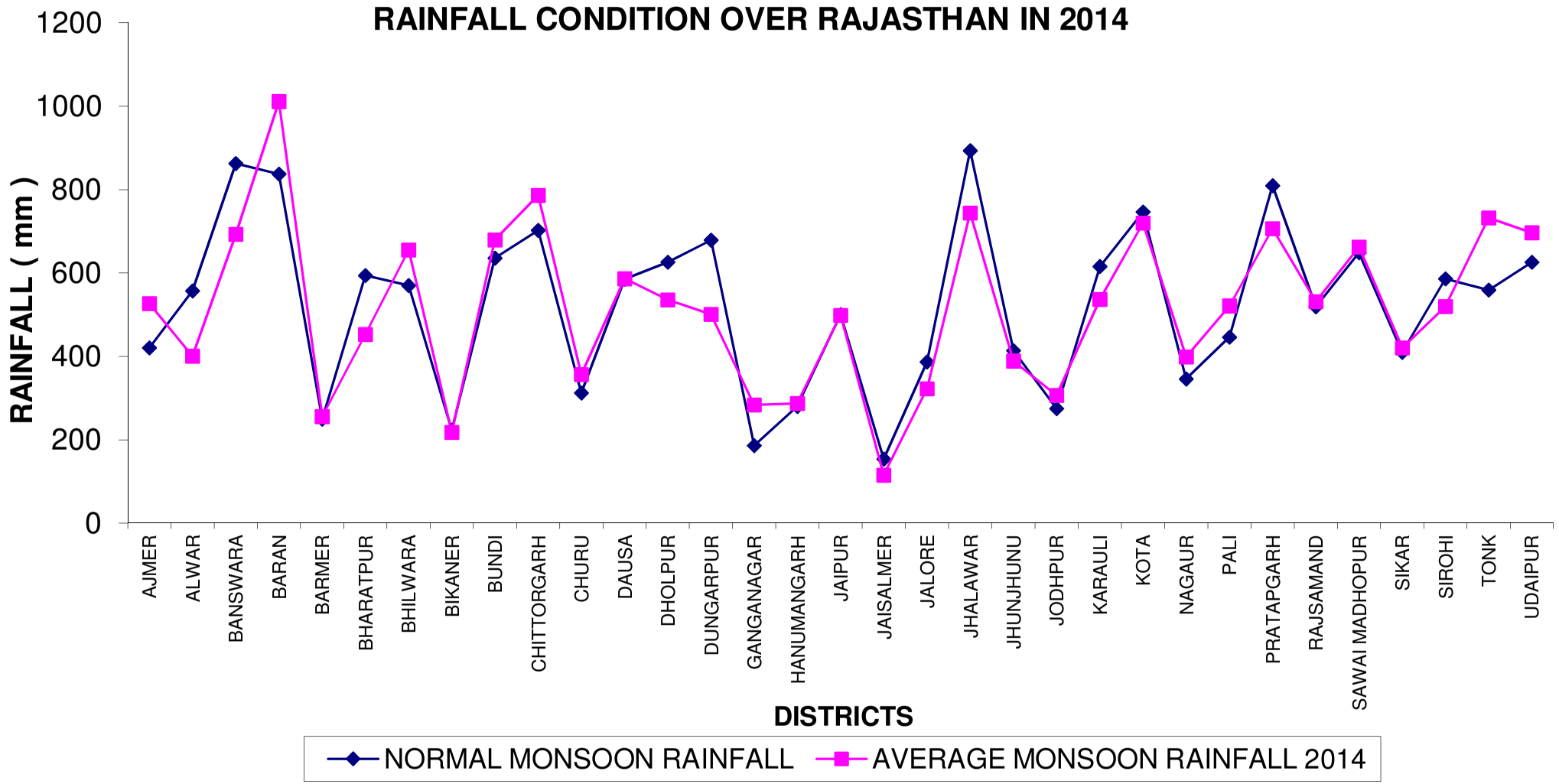
RAINFALL CONDITION OVER RAJASTHAN IN 2014
RAINFALL (mm)
1200
1000
800
600
400
200
0
AJMER
ALWAR
BANSWARA
BARAN
BARMER
BHARATPUR
BHILWARA
BIKANER
BUNDI
CHITTORGARH
CHURU
DAUSA
DHOLPUR
DUNGARPUR
GANGANAGAR
HANUMANGARH
JAIPUR
JAISALMER
JALORE
JHALAWAR
JHUNJHUNU
JODHPUR
KARAULI
KOTA
NAGAUR
PALI
PRATAPGARH
RAJSAMAND
SAWAI MADHOPUR
SIKAR
SIROHI
TONK
UDAIPUR
DISTRICTS
NORMAL MONSOON RAINFALL
AVERAGE MONSOON RAINFALL 2014

TABLE - 1

DISTRICT WISE AVERAGE DEPTH TO WATER LEVEL OF PRE AND POST MONSOON 2014 AND AVERAGE WATER LEVEL FLUCTUATION BETWEEN PRE AND POST MONSOON 2014

SN	District	No of DW/DCB/ SW/TW	No of PZ	Total No of Monitoring Stations	No of MSs WL available in pre 14	No of MSs WL available in post 14	Pre 14 Av.depth to WL (mbgl)	Post 14 Av.depth to WL (mbgl)	Change in WL Pre 14 post 14 mtrs	Min. WL pre 14 (mbgl)	Min. WL post 14 (mbgl)	Max. WL pre 14 (mbgl)	Max. WL post 14 (mbgl)
1	Ajmer	272	85	357	274	284	12.70	7.81	5.07	1.70	0.14	38.36	35.85
2	Alwar	237	118	355	127	123	25.82	24.20	0.84	0.80	1.00	75.40	72.70
3	Banswara	190	78	268	231	236	7.05	4.68	2.36	0.10	0.12	20.88	16.59
4	Baran	103	61	164	141	141	11.00	6.31	4.60	2.60	0.20	76.30	51.30
5	Barmer	147	120	267	163	111	39.13	30.09	0.44	1.45	2.85	145.05	94.10
6	Bharatpur	219	45	264	142	139	11.71	10.49	1.25	0.60	0.30	45.30	45.70
7	Bhilwara	244	66	310	258	257	13.27	6.86	6.42	0.40	0.05	40.70	23.50
8	Bikaner	134	105	239	129	127	65.37	65.66	-0.14	11.44	11.95	134.56	135.62
9	Bundi	170	61	231	137	183	11.23	8.81	3.15	2.38	1.10	44.15	36.10
10	Chittorgarh	173	57	230	180	196	16.60	8.24	8.60	2.10	1.50	39.99	31.19
11	Churu	149	51	200	116	-	41.76	-	-	11.06	-	112.15	-
12	Dausa	75	103	178	87	89	26.78	25.31	1.35	5.57	3.70	86.10	53.20
13	Dholpur	133	40	173	105	103	11.99	10.44	1.31	1.20	0.60	45.30	43.50
14	Dungarpur	161	92	253	231	236	8.55	5.45	3.12	1.13	0.44	25.05	18.84
15	Hanumangarh	76	34	110	78	77	15.67	16.28	-0.53	0.75	0.72	41.68	42.20
16	Jaipur	157	207	364	212	212	30.09	29.09	0.99	2.03	2.00	89.39	88.90
17	Jaisalmer	85	123	208	190	189	46.74	47.27	-0.47	2.55	1.90	124.38	124.69
18	Jalore	168	76	244	136	143	30.53	30.36	0.44	1.20	1.70	91.70	92.30
19	Jhalawar	192	34	226	224	224	8.13	6.84	1.29	0.90	0.60	38.45	36.65
20	Jhunjhunu	98	102	200	91	91	49.84	50.21	-0.36	13.00	12.40	86.90	88.30
21	Jodhpur	285	130	415	239	264	38.91	42.45	1.14	3.07	1.22	141.30	146.30
22	Karauli	85	45	130	52	48	17.87	15.83	2.17	2.80	1.15	48.15	46.45
23	Kota	108	76	184	144	140	10.94	6.38	4.20	1.50	0.30	45.80	28.95
24	Nagaur	249	92	341	149	136	49.63	50.79	0.37	5.00	3.85	143.50	147.10
25	Pali	193	97	290	225	239	19.69	16.75	2.26	2.60	0.05	54.90	59.15
26	Pratapgarh	88	16	104	92	94	11.33	7.16	4.16	1.10	1.70	47.46	31.16
27	Rajsamand	174	49	223	199	199	13.22	8.70	4.44	0.90	0.24	42.60	32.38
28	Sikar	60	128	188	150	174	44.71	44.91	0.08	1.65	0.60	82.35	123.00
29	Sirohi	172	77	249	196	208	18.76	15.44	3.68	3.80	1.45	66.70	48.41
30	Sri Ganganagar	112	31	143	111	111	10.94	11.29	-0.34	0.91	1.29	44.75	45.03
31	Swaimadhopur	92	37	129	58	51	12.57	10.57	2.30	2.10	1.85	43.80	36.78
32	Tonk	150	82	232	178	193	9.27	5.28	4.05	2.05	1.05	28.70	24.50
33	Udaipur	264	57	321	280	296	10.66	6.35	4.39	0.58	0.25	47.47	39.60
STATE LEVEL		**5215**	**2575**	**7790**	**5320**	**5309**	**21.81**	**18.58**	**2.64**	**0.10**	**0.05**	**145.05**	**147.10**

TABLE - 2

BLOCK WISE AVERAGE DEPTH TO WATER LEVEL OF PRE AND POST MONSOON 2014 AND AVERAGE WATER LEVEL FLUCTUATION BETWEEN PRE AND POST MONSOON 2014

SN	District	Block	No of DW/DCB/ SW/TW	No of PZ	Total No of Monitoring Stations	No of MSs WL available in pre 14	No of MSs WL available in post 14	Pre 14 Av.depth to WL (mbgl)	Post 14 Av.depth to WL (mbgl)	Change in WL Pre 14 post 14 mtrs	Min. WL pre 14 (mbgl)	Min. WL post 14 (mbgl)	Max. WL pre 14 (mbgl)	Max. WL post 14 (mbgl)
1	Ajmer	Arain	35	8	43	36	37	8.88	5.70	3.35	1.70	0.40	21.16	19.78
2	Ajmer	Bhinai	37	11	48	38	39	9.34	5.43	4.12	2.35	0.14	26.83	18.13
3	Ajmer	Jawaja	29	7	36	32	33	12.00	5.48	6.68	3.75	1.25	24.15	12.06
4	Ajmer	Kekri	36	10	46	37	38	6.66	4.32	2.48	1.70	0.65	17.25	10.90
5	Ajmer	Masuda	31	9	40	31	35	15.50	7.75	8.14	5.20	0.83	25.24	20.60
6	Ajmer	Pisangan	38	14	52	31	32	17.76	12.55	5.55	4.66	1.00	38.36	35.85
7	Ajmer	Silora	32	11	43	31	31	19.28	13.16	6.12	5.45	2.00	37.90	32.45
8	Ajmer	Srinagar	34	15	49	38	39	14.36	9.48	5.07	2.73	1.16	30.62	27.23
9	Alwar	Bansur	23	10	33	8	8	31.56	31.00	0.56	22.70	21.80	47.00	46.10
10	Alwar	Behror	14	16	30	8	8	53.81	50.25	0.43	33.40	34.30	73.10	72.70
11	Alwar	Kathumar	15	6	21	4	4	25.05	24.23	0.83	17.40	17.00	33.90	34.00
12	Alwar	Kishangarh	15	8	23	7	7	35.35	34.05	1.30	15.20	15.90	49.00	46.50
13	Alwar	Kotkasim	13	8	21	7	7	20.16	20.02	0.14	14.60	13.10	24.70	24.60
14	Alwar	Laxmangarh	15	7	22	8	8	25.52	24.73	0.79	8.20	8.40	43.85	43.95
15	Alwar	Mandawar	14	9	23	7	7	36.58	36.42	0.16	24.55	23.95	47.10	46.80
16	Alwar	Neemrana	15	11	26	7	6	43.27	40.82	-0.10	25.10	24.70	58.60	55.30
17	Alwar	Rajgarh	13	11	24	18	18	14.98	13.29	1.69	5.40	2.80	35.50	36.20
18	Alwar	Ramgarh	21	4	25	10	9	18.92	18.57	-0.16	7.75	6.10	34.40	33.90
19	Alwar	Reni	13	4	17	7	6	37.44	36.22	-0.17	15.20	17.70	75.40	71.80
20	Alwar	Thanagazi	23	12	35	22	22	14.70	12.92	1.78	0.80	1.00	53.00	41.40
21	Alwar	Tijara	19	7	26	9	9	19.01	18.90	0.11	10.00	10.40	27.15	28.15
22	Alwar	Umrain	24	5	29	5	4	25.76	18.83	1.60	8.05	6.75	49.50	46.50
23	Banswara	Anandpuri	12	5	17	16	16	8.98	5.40	3.58	2.95	1.10	18.17	14.51
24	Banswara	Bagidora	26	5	31	28	29	7.44	4.60	2.84	2.90	0.25	20.50	10.70
25	Banswara	Chhotisarwan	10	12	22	18	19	10.58	8.01	2.31	3.75	3.10	19.04	16.05
26	Banswara	Garhi	20	10	30	28	28	6.54	4.90	1.64	1.98	0.90	12.80	8.90
27	Banswara	Ghatol	36	10	46	42	42	5.46	3.74	1.72	0.10	0.12	11.70	8.40
28	Banswara	Kushalgarh	24	17	41	34	35	8.43	4.93	3.42	3.20	1.25	20.88	16.59
29	Banswara	Sajjangarh	20	9	29	20	23	6.08	4.00	2.48	3.10	1.40	11.50	9.00
30	Banswara	Talwara	42	10	52	45	44	5.92	3.96	1.84	2.15	0.48	12.75	11.20
31	Baran	Antah	17	15	32	26	25	6.78	4.47	2.34	3.00	0.60	14.80	13.10
32	Baran	Atru	5	21	26	24	23	19.21	10.04	8.74	5.80	1.20	71.50	33.10
33	Baran	Baran	9	15	24	20	19	15.06	7.34	8.19	3.60	1.20	46.10	30.30

SN	District	Block	No of DW/DCB/ SW/TW	No of PZ	Total No of Monitoring Stations	No of MSs WL available in pre 14	No of MSs WL available in post 14	Pre 14 Av.depth to WL (mbgl)	Post 14 Av.depth to WL (mbgl)	Change in WL Pre 14 post 14 mtrs	Min. WL pre 14 (mbgl)	Min. WL post 14 (mbgl)	Max. WL pre 14 (mbgl)	Max. WL post 14 (mbgl)
34	Baran	Chhabra	13	4	17	13	14	8.17	4.48	3.72	3.10	0.20	16.50	11.50
35	Baran	Chhipabarod	19	1	20	20	20	8.71	5.23	3.48	2.60	1.60	14.40	10.50
36	Baran	Kishanganj	17	4	21	18	18	7.45	4.96	2.49	3.00	1.90	22.70	16.50
37	Baran	Shahbad	23	1	24	20	22	9.92	6.85	2.87	3.50	0.50	76.30	51.30
38	Barmer	Baetu	11	12	23	14	12	32.09	27.86	1.67	7.90	4.80	69.85	56.60
39	Barmer	Balotra	29	14	43	27	20	26.32	24.03	0.67	1.45	2.85	51.66	44.00
40	Barmer	Barmer	27	8	35	26	25	35.45	33.89	0.60	6.76	5.05	72.00	73.30
41	Barmer	Chohtan	11	19	30	25	12	56.18	42.02	-0.56	3.58	3.90	100.05	89.70
42	Barmer	Dhorimanna	16	12	28	17	17	21.68	20.14	0.14	4.00	3.50	62.45	65.35
43	Barmer	Sheo	15	35	50	30	13	50.48	29.68	-0.93	3.00	6.40	145.05	82.65
44	Barmer	Sindhari	16	7	23	14	8	37.97	34.44	1.28	10.60	21.65	96.58	45.70
45	Barmer	Siwana	22	13	35	10	4	47.69	42.39	0.90	5.01	21.50	95.90	94.10
46	Bharatpur	Bayana	31	5	36	21	21	14.42	13.16	1.89	3.20	2.40	45.30	45.70
47	Bharatpur	Deeg	21	3	24	16	16	9.43	8.31	1.12	2.60	3.20	16.55	15.90
48	Bharatpur	Kaman	25	5	30	16	15	10.03	8.33	0.79	0.60	0.30	23.60	13.70
49	Bharatpur	Kumher	20	1	21	18	17	8.34	7.67	1.00	2.60	2.30	15.25	13.60
50	Bharatpur	Nadbai	17	9	26	9	9	18.69	17.93	0.77	8.45	6.10	28.30	27.30
51	Bharatpur	Nagar	28	5	33	15	15	12.74	11.94	0.80	2.60	1.80	45.10	44.70
52	Bharatpur	Roopwas	28	3	31	17	16	9.88	9.26	1.20	0.60	3.30	28.00	30.00
53	Bharatpur	Sewar	22	6	28	18	17	9.29	7.39	1.43	1.30	1.20	33.40	30.80
54	Bharatpur	Weir	27	8	35	12	12	17.04	14.90	2.14	3.10	2.20	37.20	33.70
55	Bhilwara	Asind	24	6	30	23	23	15.93	6.43	9.49	4.30	0.95	28.00	15.10
56	Bhilwara	Banera	22	6	28	21	21	13.20	6.60	6.60	5.55	1.05	21.60	14.40
57	Bhilwara	Hurda	17	8	25	20	20	13.97	7.58	6.39	3.50	1.45	30.00	22.80
58	Bhilwara	Jahazpur	24	4	28	24	24	10.89	5.40	5.49	3.10	1.55	37.20	19.10
59	Bhilwara	Kotri	22	6	28	24	24	11.39	6.13	5.26	3.40	1.90	21.20	14.15
60	Bhilwara	Mandal	26	8	34	29	29	13.97	6.17	7.81	0.40	0.05	32.35	15.50
61	Bhilwara	Mandalgarh	21	6	27	24	24	11.34	5.90	5.44	3.20	1.50	30.40	19.50
62	Bhilwara	Raipur	18	5	23	22	22	15.91	9.65	6.26	8.55	2.60	28.20	21.00
63	Bhilwara	Sahada	19	6	25	18	18	14.97	9.00	5.97	4.70	0.10	37.90	23.50
64	Bhilwara	Shahpura	23	2	25	24	24	9.18	4.94	4.24	3.65	1.50	17.45	12.30
65	Bhilwara	Suwana	28	9	37	29	28	15.45	8.37	7.24	4.45	2.20	40.70	19.95
66	Bikaner	Bikaner	20	25	45	29	28	74.20	74.85	-0.47	33.45	33.41	121.10	121.84
67	Bikaner	Dungargarh	23	24	47	20	20	79.32	79.54	-0.23	35.92	35.40	134.56	135.62
68	Bikaner	Khajuwala	4	1	5	4	4	26.50	25.54	0.96	21.45	21.11	31.62	29.89
69	Bikaner	Lunkaransar	32	16	48	31	30	52.71	53.41	-0.38	19.27	18.77	75.80	74.55
70	Bikaner	Nokha	30	19	49	25	25	76.81	76.55	0.26	35.51	35.58	125.87	125.72

SN	District	Block	No of DW/DCB/ SW/TW	No of PZ	Total No of Monitoring Stations	No of MSs WL available in pre 14	No of MSs WL available in post 14	Pre 14 Av.depth to WL (mbgl)	Post 14 Av.depth to WL (mbgl)	Change in WL Pre 14 post 14 mtrs	Min. WL pre 14 (mbgl)	Min. WL post 14 (mbgl)	Max. WL pre 14 (mbgl)	Max. WL post 14 (mbgl)
71	Bikaner	Shri Kolayat	25	20	45	20	20	51.70	51.67	0.03	11.44	11.95	123.66	125.30
72	Bundi	Bundi	24	5	29	19	25	9.22	7.74	3.14	2.80	1.20	41.75	34.10
73	Bundi	Hindoli	40	19	59	35	43	11.99	7.56	4.90	4.65	2.15	23.50	18.65
74	Bundi	K Patan	44	9	53	36	46	10.57	9.00	2.18	2.38	1.45	35.60	26.10
75	Bundi	Nainwa	41	23	64	30	48	13.77	11.88	2.23	2.75	2.10	25.15	23.10
76	Bundi	Talera	21	5	26	17	21	8.81	5.17	3.26	3.44	1.10	44.15	36.10
77	Chittorgarh	Barisadri	12	4	16	14	14	16.11	6.53	9.58	7.10	3.00	23.90	11.30
78	Chittorgarh	Begun	16	6	22	19	20	13.88	6.11	7.73	2.90	1.80	22.97	12.40
79	Chittorgarh	Bhadesar	19	7	26	19	22	18.87	9.58	9.70	9.90	2.10	29.60	27.10
80	Chittorgarh	Bhainsrorgarh	16	6	22	16	18	10.22	6.04	4.30	2.10	1.50	20.38	13.19
81	Chittorgarh	Bhopalsagar	14	5	19	14	15	17.74	9.22	9.58	5.10	4.40	27.68	14.19
82	Chittorgarh	Chittorgarh	14	10	24	18	19	16.83	8.50	8.20	8.30	4.27	39.99	31.19
83	Chittorgarh	Dungla	11	3	14	9	11	14.46	9.04	5.51	8.14	6.70	20.70	12.20
84	Chittorgarh	Gangrar	18	6	24	16	20	19.91	10.19	10.07	5.10	2.90	37.02	19.11
85	Chittorgarh	Kapasan	20	3	23	19	20	20.82	8.93	11.85	7.80	2.50	30.20	17.20
86	Chittorgarh	Nimbahera	17	4	21	19	19	16.16	6.80	9.36	7.80	3.10	26.30	13.20
87	Chittorgarh	Rashmi	16	3	19	16	17	17.12	10.06	7.56	6.40	1.80	29.33	19.49
88	Churu	Churu	20	17	37	23	-	35.93	-	-	21.32	-	49.10	-
89	Churu	Rajgarh	22	15	37	24	-	38.42	-	-	14.52	-	76.85	-
90	Churu	Ratangarh	21	7	28	15	-	42.09	-	-	24.85	-	61.48	-
91	Churu	Sardar Shahar	41	8	49	29	-	53.53	-	-	28.02	-	86.35	-
92	Churu	Sujangarh	37	2	39	18	-	41.90	-	-	11.06	-	112.15	-
93	Churu	Taranagar	8	2	10	7	-	22.57	-	-	17.92	-	26.30	-
94	Dausa	Bandikui	11	16	27	13	13	36.38	36.22	0.16	16.85	16.60	56.95	53.20
95	Dausa	Dausa	17	34	51	30	31	17.79	17.83	1.67	5.57	4.30	51.60	49.30
96	Dausa	Lalsot	14	22	36	15	18	33.93	30.17	2.86	6.40	3.70	68.60	52.70
97	Dausa	Mahua	20	13	33	16	15	25.42	21.02	1.13	12.90	7.00	86.10	52.30
98	Dausa	Sikrai	13	18	31	13	12	31.36	30.89	0.33	9.60	12.90	52.05	50.90
99	Dholpur	Bari	31	7	38	26	26	9.48	8.21	1.27	1.75	0.60	29.80	28.90
100	Dholpur	Baseri	37	6	43	36	36	7.83	6.62	1.21	2.85	1.80	41.90	39.60
101	Dholpur	Dholpur	32	15	47	24	23	14.93	13.16	1.23	1.20	0.80	45.30	43.00
102	Dholpur	Rajakhera	33	12	45	19	18	19.62	17.84	1.67	5.30	4.40	44.70	43.50
103	Dungarpur	Aspur	35	14	49	44	45	5.59	3.87	1.74	1.13	0.44	14.08	12.32
104	Dungarpur	Bichhiwara	35	22	57	51	53	9.65	5.88	3.83	2.59	1.09	25.05	18.84
105	Dungarpur	Dungarpur	32	20	52	49	50	8.29	5.40	2.84	2.77	1.46	20.79	12.42
106	Dungarpur	Sagwara	29	14	43	42	42	7.40	4.86	2.54	1.92	0.59	15.66	13.18
107	Dungarpur	Simalwara	30	22	52	45	46	11.57	7.09	4.54	4.44	2.40	22.63	12.00

SN	District	Block	No of DW/DCB/ SW/TW	No of PZ	Total No of Monitoring Stations	No of MSs WL available in pre 14	No of MSs WL available in post 14	Pre 14 Av.depth to WL (mbgl)	Post 14 Av.depth to WL (mbgl)	Change in WL Pre 14 post 14 mtrs	Min. WL pre 14 (mbgl)	Min. WL post 14 (mbgl)	Max. WL pre 14 (mbgl)	Max. WL post 14 (mbgl)
108	Hanumangarh	Bhadra	14	11	25	17	16	12.44	13.25	-0.63	2.02	3.55	19.84	20.45
109	Hanumangarh	Hanumangarh	17	8	25	18	18	15.71	16.17	-0.46	0.75	0.72	23.83	25.49
110	Hanumangarh	Nohar	18	7	25	20	20	17.73	18.36	-0.62	8.28	8.75	31.03	31.25
111	Hanumangarh	Pilibanga	9	2	11	7	7	21.65	22.47	-0.81	18.07	20.12	26.68	27.95
112	Hanumangarh	Rawatsar	6	3	9	5	5	22.84	23.20	-0.36	2.06	1.41	41.68	42.20
113	Hanumangarh	Sangaria	8	1	9	5	5	13.76	14.30	-0.54	5.29	6.64	19.44	19.57
114	Hanumangarh	Tibbi	4	2	6	6	6	6.44	6.44	0.00	1.02	1.90	15.11	15.18
115	Jaipur	Amer	5	13	18	8	8	44.81	44.18	0.64	12.30	11.70	76.70	75.36
116	Jaipur	Bairath	17	11	28	5	5	27.46	26.68	0.78	17.10	16.80	36.55	36.00
117	Jaipur	Bassi	11	18	29	14	14	42.81	42.11	0.70	21.45	21.05	58.90	58.23
118	Jaipur	Chaksu	16	15	31	30	30	17.16	16.37	0.79	5.00	6.00	37.45	36.40
119	Jaipur	Dudu	20	20	40	35	35	17.35	16.52	0.83	2.03	2.00	46.32	45.85
120	Jaipur	Govindgarh	7	18	25	11	11	47.86	47.00	0.86	34.02	33.65	89.39	88.90
121	Jaipur	Jamwaramgarh	8	13	21	14	14	36.08	35.26	0.81	11.00	10.10	59.66	59.02
122	Jaipur	Jhotwara	7	17	24	16	16	56.37	55.33	1.04	18.40	17.68	75.84	74.53
123	Jaipur	Kotputli	19	16	35	8	8	32.41	31.26	1.15	30.15	28.25	36.58	34.98
124	Jaipur	Phagi	18	16	34	31	31	11.36	10.31	1.05	3.25	3.00	33.63	30.78
125	Jaipur	Sambher	11	10	21	13	13	33.73	32.01	1.71	11.20	10.45	68.89	65.30
126	Jaipur	Sanganer	13	27	40	21	21	41.32	39.93	1.39	9.30	8.10	72.80	70.00
127	Jaipur	Shahpura	5	13	18	6	6	51.63	50.23	1.40	25.00	23.78	73.19	71.65
128	Jaisalmer	Jaisalmer	22	39	61	53	54	44.84	44.64	0.37	2.66	1.90	115.39	115.42
129	Jaisalmer	Sam	26	51	77	72	71	68.59	69.46	-0.74	11.55	12.40	124.38	124.69
130	Jaisalmer	Sankra	37	33	70	65	64	24.08	24.88	-0.86	2.55	2.68	78.32	78.36
131	Jalore	Ahore	31	7	38	20	25	22.81	24.02	-0.49	3.05	3.00	49.40	49.90
132	Jalore	Bhinmal	12	19	31	14	14	44.99	45.01	-0.02	10.10	7.20	88.90	86.90
133	Jalore	Chitalwana	10	4	14	7	6	9.86	8.68	-0.24	1.20	1.70	24.65	25.00
134	Jalore	Jalore	29	9	38	27	29	27.53	29.60	-0.22	9.40	10.50	68.30	68.20
135	Jalore	Jaswantpura	25	4	29	21	22	27.62	24.57	2.89	11.50	6.90	68.80	65.90
136	Jalore	Raniwara	19	13	32	22	22	23.62	22.17	1.45	9.90	8.90	52.60	50.80
137	Jalore	Sanchore	20	4	24	12	12	30.60	31.28	-0.70	2.60	3.40	67.00	69.00
138	Jalore	Sayla	22	16	38	13	13	60.49	61.26	-0.77	24.80	25.40	91.70	92.30
139	Jhalawar	Bakani	32	3	35	35	35	6.63	4.65	1.98	0.90	0.60	14.55	10.35
140	Jhalawar	Dag	26	5	31	29	29	8.15	7.95	0.20	3.00	2.65	14.85	16.10
141	Jhalawar	Jpatan	41	5	46	46	46	8.23	6.66	1.58	3.15	0.90	38.45	36.65
142	Jhalawar	Khanpur	19	15	34	33	33	9.83	7.50	2.33	4.60	3.95	21.47	22.17
143	Jhalawar	Mthana	46	3	49	49	49	7.89	7.04	1.06	2.60	0.90	28.57	27.70
144	Jhalawar	Pirawa	28	3	31	30	30	8.79	8.38	0.41	2.97	2.35	19.00	18.00

SN	District	Block	No of DW/DCB/ SW/TW	No of PZ	Total No of Monitoring Stations	No of MSs WL available in pre 14	No of MSs WL available in post 14	Pre 14 Av.depth to WL (mbgl)	Post 14 Av.depth to WL (mbgl)	Change in WL Pre 14 post 14 mtrs	Min. WL pre 14 (mbgl)	Min. WL post 14 (mbgl)	Max. WL pre 14 (mbgl)	Max. WL post 14 (mbgl)
145	Jhunjhunu	Alsisar	18	11	29	13	13	35.58	35.55	0.03	25.35	25.32	56.10	56.30
146	Jhunjhunu	Buhana	15	12	27	8	8	71.69	71.87	-0.18	45.40	45.30	86.90	88.30
147	Jhunjhunu	Chirawa	5	15	20	10	10	60.40	61.16	-0.76	44.20	44.90	76.45	77.10
148	Jhunjhunu	Jhunjhunu	12	13	25	12	12	49.16	49.61	-0.46	37.52	37.50	63.65	63.85
149	Jhunjhunu	Khetri	14	7	21	9	9	29.98	30.21	-0.23	18.00	17.10	55.40	56.60
150	Jhunjhunu	Nawalgarh	9	11	20	12	12	53.52	54.15	-0.63	28.10	29.00	66.05	66.80
151	Jhunjhunu	Surajgarh	4	16	20	13	13	67.52	68.20	-0.68	51.50	52.10	75.65	76.10
152	Jhunjhunu	Udaipurwati	21	17	38	14	14	36.84	36.88	-0.04	13.00	12.40	62.70	63.20
153	Jodhpur	Balesar	24	16	40	22	25	30.42	33.67	-0.24	3.57	1.39	75.90	78.21
154	Jodhpur	Baori	15	11	26	7	10	26.33	48.71	1.31	10.42	5.89	46.00	113.83
155	Jodhpur	Bap	36	12	48	28	31	51.87	54.02	0.09	12.35	12.19	89.00	96.18
156	Jodhpur	Bhopalgarh	36	14	50	26	34	43.51	53.60	2.73	9.88	4.95	105.00	146.30
157	Jodhpur	Bilara	37	6	43	30	30	23.36	22.20	1.48	5.10	4.55	89.00	94.40
158	Jodhpur	Luni	26	9	35	32	34	23.51	22.05	1.99	3.07	1.22	63.00	62.00
159	Jodhpur	Mandore	24	16	40	33	36	23.46	20.29	3.00	3.90	2.55	103.15	101.60
160	Jodhpur	Osian	38	20	58	19	23	74.12	81.89	-0.81	27.55	29.38	132.30	134.51
161	Jodhpur	Phalodi	20	16	36	11	14	87.52	89.27	-1.11	39.56	28.46	141.30	145.30
162	Jodhpur	Shergarh	29	10	39	31	27	40.77	40.79	0.20	25.13	25.17	64.77	67.84
163	Karauli	Hindone	22	11	33	7	7	23.45	22.08	1.37	2.80	1.15	41.45	40.46
164	Karauli	Karauli	15	14	29	16	17	20.41	15.79	4.13	3.10	2.45	48.15	46.45
165	Karauli	Nadoti	15	7	22	9	5	12.52	8.75	1.05	3.25	2.35	25.55	14.90
166	Karauli	Sapotara	12	9	21	15	14	17.13	16.15	1.31	6.80	5.10	40.55	40.35
167	Karauli	Todabhim	21	4	25	5	5	13.74	13.44	0.30	10.65	8.48	24.80	25.15
168	Kota	Itawa	23	13	36	29	24	13.73	8.43	3.71	2.55	0.30	45.80	28.95
169	Kota	Khairabad	25	12	37	31	32	9.89	5.99	3.74	1.95	1.00	16.70	12.70
170	Kota	Ladpura	20	21	41	30	29	11.14	5.03	6.11	1.80	0.40	43.75	20.10
171	Kota	Sangod	18	19	37	32	33	10.87	6.99	3.81	3.40	0.80	29.63	26.70
172	Kota	Sultanpur	22	11	33	22	22	8.59	5.60	3.21	1.50	0.50	30.63	25.40
173	Nagaur	Degana	24	12	36	12	13	45.76	51.23	0.11	25.05	28.59	85.23	86.70
174	Nagaur	Didwana	26	7	33	13	12	35.99	33.60	0.22	9.60	8.30	68.50	68.85
175	Nagaur	Jayal	26	7	33	10	6	51.51	55.07	-1.00	14.25	35.10	89.55	80.65
176	Nagaur	Kuchaman	24	10	34	16	16	43.05	44.93	0.57	18.30	18.00	77.80	76.95
177	Nagaur	Ladnun	25	6	31	14	14	27.24	26.09	1.15	5.00	3.85	64.70	65.25
178	Nagaur	Makrana	21	6	27	15	15	47.38	46.42	0.96	29.17	27.63	63.68	62.40
179	Nagaur	Merta	21	17	38	13	13	82.01	85.21	0.25	16.70	38.40	113.55	112.81
180	Nagaur	Mundwa	20	14	34	13	12	88.22	88.44	-1.95	54.40	54.00	143.50	147.10
181	Nagaur	Nagaur	26	6	32	16	14	44.31	45.98	0.11	10.55	8.03	99.64	101.45

SN	District	Block	No of DW/DCB/ SW/TW	No of PZ	Total No of Monitoring Stations	No of MSs WL available in pre 14	No of MSs WL available in post 14	Pre 14 Av.depth to WL (mbgl)	Post 14 Av.depth to WL (mbgl)	Change in WL Pre 14 post 14 mtrs	Min. WL pre 14 (mbgl)	Min. WL post 14 (mbgl)	Max. WL pre 14 (mbgl)	Max. WL post 14 (mbgl)
182	Nagaur	Parbatsar	19	3	22	17	14	43.46	42.95	1.82	11.45	7.82	63.80	62.35
183	Nagaur	Riyan	17	4	21	10	7	42.15	44.84	0.68	13.27	10.88	100.30	100.96
184	Pali	Bali	21	18	39	22	31	20.74	15.64	3.26	5.75	0.93	39.25	38.70
185	Pali	Desuri	18	16	34	22	31	17.26	11.22	4.26	8.50	0.90	36.90	38.75
186	Pali	Jaitaran	16	13	29	19	18	29.75	27.22	2.56	17.90	13.50	52.15	52.37
187	Pali	Marwar Jn	19	13	32	26	25	23.37	20.88	2.64	7.70	5.36	37.35	41.37
188	Pali	Pali	26	3	29	26	25	11.00	9.54	0.45	2.67	0.26	24.60	29.60
189	Pali	Raipur	16	9	25	21	23	25.46	23.62	2.82	5.37	4.05	53.00	59.15
190	Pali	Rani	18	4	22	21	21	21.99	18.92	2.00	10.70	8.60	41.45	35.10
191	Pali	Rohat	19	5	24	24	23	7.52	6.30	1.33	2.60	0.05	16.10	14.51
192	Pali	Sojat	19	11	30	23	22	22.01	19.12	3.08	4.20	4.05	54.90	47.75
193	Pali	Sumerpur	21	5	26	21	20	21.52	20.65	0.72	6.40	4.28	38.60	38.45
194	Pratapgarh	Arnod	18	2	20	19	20	8.88	5.72	3.29	1.10	2.30	13.80	8.10
195	Pratapgarh	Chhotisadri	20	6	26	22	24	18.81	10.63	8.15	4.50	2.18	47.46	31.16
196	Pratapgarh	Dhariyawad	14	3	17	16	16	7.56	6.46	1.10	1.98	1.75	12.14	9.80
197	Pratapgarh	Peepalkhoont	14	3	17	12	12	7.68	4.38	2.87	5.00	1.70	11.10	6.85
198	Pratapgarh	Pratapgarh	22	2	24	23	22	10.74	6.71	3.84	5.30	2.90	19.10	14.10
199	Rajsamand	Amet	21	6	27	23	23	14.80	10.72	4.08	4.29	3.89	30.12	21.10
200	Rajsamand	Bhim	25	8	33	29	30	10.19	5.72	4.67	2.38	0.99	19.32	13.16
201	Rajsamand	Deogarh	24	6	30	26	26	11.32	7.33	3.99	5.53	2.84	24.10	13.65
202	Rajsamand	Khamnor	31	10	41	40	38	13.49	9.26	4.35	0.90	0.24	34.88	20.16
203	Rajsamand	Kumbhalgarh	25	7	32	29	29	11.54	6.65	4.89	2.02	1.02	40.22	15.40
204	Rajsamand	Railmagra	22	4	26	22	23	16.50	10.93	5.67	8.60	3.59	34.20	21.28
205	Rajsamand	Rajsamand	26	8	34	30	30	15.40	10.91	3.65	3.39	1.62	42.60	32.38
206	Sikar	Danta Ramgarh	12	17	29	28	29	47.46	46.51	0.35	13.68	13.50	81.87	83.12
207	Sikar	Dhond	1	19	20	17	18	67.33	67.91	-0.49	38.50	38.65	82.35	82.62
208	Sikar	Fatehpur	3	11	14	12	13	41.26	41.64	0.12	30.33	30.31	52.25	52.44
209	Sikar	Khandela	9	14	23	16	23	29.64	29.82	0.61	8.85	8.10	46.08	76.60
210	Sikar	Laxmangarh	2	13	15	13	15	49.21	52.66	-0.06	32.74	32.45	67.28	74.72
211	Sikar	Neem Ka Thana	28	12	40	25	32	20.95	25.09	0.38	1.65	0.60	53.25	123.00
212	Sikar	Piprali	4	31	35	32	33	56.32	55.68	-0.18	14.55	14.00	79.58	80.35
213	Sikar	Srimadhopur	1	11	12	7	11	42.53	53.27	-0.59	31.50	31.96	59.50	83.20
214	Sirohi	Abu Road	31	10	41	27	27	11.88	8.09	3.79	4.70	2.35	20.93	19.02
215	Sirohi	Pindwara	36	22	58	55	55	14.13	10.67	3.47	3.80	2.93	25.25	22.01
216	Sirohi	Reodar	35	16	51	36	40	21.03	15.67	5.79	8.65	1.45	32.65	32.68
217	Sirohi	Sheoganj	32	11	43	34	37	25.73	23.64	2.66	12.00	6.10	48.95	46.80
218	Sirohi	Sirohi	38	18	56	44	49	21.52	18.46	2.95	8.39	6.99	66.70	48.41

SN	District	Block	No of DW/DCB/ SW/TW	No of PZ	Total No of Monitoring Stations	No of MSs WL available in pre 14	No of MSs WL available in post 14	Pre 14 Av.depth to WL (mbgl)	Post 14 Av.depth to WL (mbgl)	Change in WL Pre 14 post 14 mtrs	Min. WL pre 14 (mbgl)	Min. WL post 14 (mbgl)	Max. WL pre 14 (mbgl)	Max. WL post 14 (mbgl)
219	Sri Ganganagar	Anupgarh	11	2	13	11	11	11.25	11.41	-0.16	6.20	6.15	16.91	17.62
220	Sri Ganganagar	Gharsana	1	3	4	3	3	15.01	15.47	-0.47	6.04	6.75	22.26	22.45
221	Sri Ganganagar	Karanpur	20	4	24	19	19	5.23	5.57	-0.34	2.03	1.65	9.14	9.15
222	Sri Ganganagar	Padampur	17	3	20	14	14	10.86	11.27	-0.41	8.38	7.95	13.56	14.11
223	Sri Ganganagar	Raisinghnagar	19	4	23	19	19	9.24	9.78	-0.54	3.75	4.62	12.81	13.12
224	Sri Ganganagar	Sadulsahar	10	3	13	9	9	16.69	17.48	-0.79	7.54	8.45	23.69	24.82
225	Sri Ganganagar	Sri Ganganagar	16	5	21	15	15	5.99	6.27	-0.27	3.09	2.90	12.85	13.62
226	Sri Ganganagar	Suratgarh	18	7	25	21	21	18.03	18.10	-0.07	0.91	1.29	44.75	45.03
227	Swaimadhopur	Bamanwas	16	5	21	11	6	8.83	7.91	0.77	2.10	3.25	22.08	13.70
228	Swaimadhopur	Baunli	21	4	25	10	12	11.65	8.71	2.34	5.03	3.35	21.35	19.69
229	Swaimadhopur	Gangapur	17	10	27	11	11	10.55	9.98	1.00	2.80	1.85	36.10	36.78
230	Swaimadhopur	Khandar	17	7	24	11	11	18.12	15.51	2.62	4.10	4.10	43.80	34.55
231	Swaimadhopur	Swaimadhopur	21	11	32	15	11	13.33	9.72	3.99	5.02	3.90	19.55	14.25
232	Tonk	Deoli	24	10	34	28	29	8.58	5.08	3.96	3.15	1.15	21.90	14.00
233	Tonk	Malpura	26	16	42	35	36	7.46	4.53	2.90	2.60	1.05	14.20	9.10
234	Tonk	Newai	25	14	39	28	30	13.61	8.43	5.28	3.20	1.80	28.70	24.50
235	Tonk	Todaraisingh	20	10	30	21	26	9.05	5.17	4.22	3.65	1.20	22.45	20.60
236	Tonk	Tonk	31	21	52	41	45	8.14	4.21	3.70	2.05	1.20	26.50	14.20
237	Tonk	Uniara	24	11	35	23	26	10.57	5.04	5.29	2.45	1.70	24.70	15.10
238	Udaipur	Badgaon	19	7	26	21	22	13.07	7.30	6.54	3.74	1.45	47.47	23.60
239	Udaipur	Bhinder	29	8	37	33	34	13.61	9.42	4.24	2.05	1.06	25.70	23.00
240	Udaipur	Girwa	31	8	39	34	36	10.38	6.14	4.22	0.58	0.25	38.96	39.60
241	Udaipur	Gogunda	26	6	32	28	29	12.12	4.64	7.37	3.28	1.13	23.50	11.24
242	Udaipur	Jhadol	26	6	32	27	30	10.77	6.70	4.19	3.08	1.36	31.40	17.55
243	Udaipur	Kherwara	21	4	25	23	25	8.11	4.52	3.63	2.36	0.61	24.99	15.89
244	Udaipur	Kotra	18	3	21	16	19	8.05	5.58	2.34	4.90	3.00	12.32	11.27
245	Udaipur	Lasadiya	14	2	16	15	15	11.75	6.37	5.39	5.40	2.18	24.00	15.00
246	Udaipur	Mavli	29	7	36	32	33	14.03	9.40	5.05	6.50	2.52	35.50	27.00
247	Udaipur	Salumber	27	2	29	28	28	6.78	4.20	2.58	3.29	0.59	13.69	7.53
248	Udaipur	Sarada	24	4	28	23	25	6.47	3.95	2.39	1.94	1.18	13.50	10.60
STATE LEVEL			**5215**	**2575**	**7790**	**5320**	**5309**	**21.81**	**18.58**	**2.64**	**0.10**	**0.05**	**145.05**	**147.10**

TABLE - 3

DEPTH TO WATER LEVEL DATA OF KEY WELLS PRE MONSOON AND POST MONSOON - 2014

SN	Block	Name of Village	Type of well	Hydrogeological Formation	Zone	Total Depth (m)	WL pre 14 (m) bgl	WL Post 14 (m) bgl	Change in WL pre to post 14
DISTRICT - AJMER									
1	Arain	Ajgara Pz	PZ	Gneisses	Gn(NC)	50.00	17.14	6.98	10.16
2	Arain	Ajgara	DW	Gneisses	Gn(NC)	7.70	3.25	2.99	0.26
3	Arain	Almas	DW	Gneisses	Gn(NC)	13.50	7.05	6.35	0.70
4	Arain	Arnia	DW	Gneisses	Gn(NC)	10.50	8.45	2.06	6.39
5	Arain	Bhamolav	DW	Gneisses	Gn(NC)	20.10	6.48	2.75	3.73
6	Arain	Bhogadit	DW	Gneisses	Gn(NC)	18.90	5.40	3.10	2.30
7	Arain	Borada	DW	Gneisses	Gn(NC)	17.65	17.00	4.32	12.68
8	Arain	Chandolai Pz	PZ	Gneisses	Gn(NC)	38.00	-	-	-
9	Arain	Chandolai	DW	Gneisses	Gn(NC)	17.60	8.75	6.16	2.59
10	Arain	Chhota Lamba	DW	Gneisses	Gn(NC)	16.20	7.60	6.89	0.71
11	Arain	Dadia	DW	Gneisses	Gn(NC)	24.30	17.90	13.68	4.22
12	Arain	Dhandhon Ka Kheda	PZ	Gneisses	Gn(NC)	60.00	3.73	1.80	1.93
13	Arain	Dang	DW	Gneisses	Gn(NC)	18.25	15.50	11.50	4.00
14	Arain	Dhasuk Pz	PZ	Gneisses	Gn(NC)	50.00	-	-	-
15	Arain	Dhasuk	DW	Gneisses	Gn(NC)	16.15	5.91	5.28	0.63
16	Arain	Fatehgarh	DW	Gneisses	Gn(NC)	14.60	2.85	1.67	1.18
17	Arain	Goli	DW	Gneisses	Gn(NC)	12.50	5.95	5.07	0.88
18	Arain	Gothiana	DW	Gneisses	Gn(NC)	17.50	11.70	7.37	4.33
19	Arain	Hingonia Pz	PZ	Gneisses	Gn(NC)	100.00	-	-	-
20	Arain	Hingonia	DW	Gneisses	Gn(NC)	10.15	4.72	2.85	1.87
21	Arain	Jalia	DW	Gneisses	Gn(NC)	19.20	6.60	2.64	3.96
22	Arain	Jharol	DW	Gneisses	Gn(NC)	19.80	11.60	8.65	2.95
23	Arain	Jorawarpura Pz	PZ	Gneisses	Gn(NC)	40.00	-	-	-
24	Arain	Jorawarpura	DW	Gneisses	Gn(NC)	15.10	11.10	11.00	0.10
25	Arain	Kakalwara	DW	Gneisses	Gn(NC)	18.00	16.15	9.20	6.95
26	Arain	Katsura	DW	Gneisses	Gn(NC)	21.50	9.75	4.44	5.31
27	Arain	Mala	DW	Gneisses	Gn(NC)	16.20	8.60	5.50	3.10
28	Arain	Mandawaria	DW	Gneisses	Gn(NC)	20.00	Dry	11.83	-
29	Arain	Manoharpura	DW	Gneisses	Gn(NC)	16.95	12.45	4.34	8.11
30	Arain	Miya	DW	Gneisses	Gn(NC)	22.00	18.16	8.61	9.55
31	Arain	Mundoti	DW	Gneisses	Gn(NC)	14.80	8.99	6.04	2.95
32	Arain	Pandarwara	DW	Gneisses	Gn(NC)	16.20	12.95	9.75	3.20
33	Arain	Sampla Pz	PZ	Gneisses	Gn(NC)	15.70	-	-	-
34	Arain	Sampla	DW	Gneisses	Gn(NC)	11.80	3.20	2.06	1.14
35	Arain	Sandolia	DW	Gneisses	Gn(NC)	21.65	21.16	19.78	1.38
36	Arain	Sarsunda	DW	Gneisses	Gn(NC)	11.22	4.30	3.09	1.21
37	Arain	Shyar	DW	Gneisses	Gn(NC)	13.25	4.42	1.50	2.92
38	Arain	Sunaria	DW	Gneisses	Gn(NC)	11.20	4.92	2.60	2.32
39	Arain	Arain Pz	PZ	Gneisses	Rejected	50.00	Damaged	Damaged	-
40	Arain	Arain	DW	Gneisses	Rejected	13.45	6.40	4.60	1.80
41	Arain	Hingtara	DW	Gneisses	Rejected	15.67	5.15	2.17	2.98
42	Arain	Sarwar	DW	Gneisses	Rejected	11.10	1.70	0.40	1.30
43	Arain	Shyampura	DW	Gneisses	Rejected	14.30	2.60	1.75	0.85
44	Bhinai	Ahedan	DW	Gneisses	Gn(NC)	17.00	6.36	2.55	3.81
45	Bhinai	Arwar	DW	Gneisses	Gn(NC)	17.55	8.45	3.50	4.95
46	Bhinai	Badli	DW	Gneisses	Gn(NC)	11.75	6.50	3.06	3.44
47	Bhinai	Bandanwara Pz	PZ	Gneisses	Gn(NC)	40.00	7.50	2.60	4.90
48	Bhinai	Bandanwara	DW	Gneisses	Gn(NC)	19.00	6.95	4.28	2.67
49	Bhinai	Baori	DW	Gneisses	Gn(NC)	18.00	14.29	7.76	6.53
50	Bhinai	Bargaon	DW	Gneisses	Gn(NC)	16.80	14.60	8.32	6.28
51	Bhinai	Bhinai Pz	PZ	Gneisses	Gn(NC)	50.00	9.94	3.27	6.67
52	Bhinai	Bhinai	DW	Gneisses	Gn(NC)	19.20	14.12	5.50	8.62
53	Bhinai	Bilia Kalan Pz	PZ	Gneisses	Gn(NC)	40.00	-	-	-
54	Bhinai	Champaneri	DW	Gneisses	Gn(NC)	17.35	13.20	9.60	3.60
55	Bhinai	Chawandia Pz	PZ	Gneisses	Gn(NC)	40.00	Roots	Roots	-
56	Bhinai	Dabrela Pz	PZ	Gneisses	Gn(NC)	40.00	5.90	-	-
57	Bhinai	Dabrela	DW	Gneisses	Gn(NC)	16.65	13.15	7.01	6.14
58	Bhinai	Deolia Kalan Pz	PZ	Gneisses	Gn(NC)	60.00	Filled	Filled	-
59	Bhinai	Deolia Kalan	DW	Gneisses	Gn(NC)	11.20	3.92	1.25	2.67
60	Bhinai	Devria	DW	Gneisses	Gn(NC)	24.25	11.50	6.85	4.65

SN	Block	Name of Village	Type of well	Hydrogeological Formation	Zone	Total Depth (m)	WL pre 14 (m) bgl	WL Post 14 (m) bgl	Change in WL pre to post 14
61	Bhinai	Dhigaria Kalan	DW	Gneisses	Gn(NC)	16.45	11.10	11.15	-0.05
62	Bhinai	Ekalsingha	DW	Gneisses	Gn(NC)	13.50	10.85	5.20	5.65
63	Bhinai	Goylia Pz	PZ	Gneisses	Gn(NC)	100.00	26.83	11.87	14.96
64	Bhinai	Govalia	DW	Gneisses	Gn(NC)	16.95	Dry	dry	-
65	Bhinai	Gurha Kalan	DW	Gneisses	Gn(NC)	12.90	4.70	3.25	1.45
66	Bhinai	Heerapura	DW	Gneisses	Gn(NC)	18.50	14.00	12.76	1.24
67	Bhinai	Jadana	DW	Gneisses	Gn(NC)	13.25	3.75	0.55	3.20
68	Bhinai	Kebaniya	DW	Gneisses	Gn(NC)	12.25	6.61	3.06	3.55
69	Bhinai	Kesarpura	DW	Gneisses	Gn(NC)	11.75	7.55	3.89	3.66
70	Bhinai	Khera Laxmipura	DW	Gneisses	Gn(NC)	13.35	Dry	4.65	-
71	Bhinai	Kitao	DW	Gneisses	Gn(NC)	17.50	3.51	1.87	1.64
72	Bhinai	Nagola	DW	Gneisses	Gn(NC)	13.00	6.25	2.35	3.90
73	Bhinai	Nandsi Pz	PZ	Gneisses	Gn(NC)	50.00	-	-	-
74	Bhinai	Nandsi	DW	Gneisses	Gn(NC)	11.25	2.35	0.14	2.21
75	Bhinai	Nimera	DW	Gneisses	Gn(NC)	11.35	7.05	4.54	2.51
76	Bhinai	Ratakot	DW	Gneisses	Gn(NC)	21.60	12.18	9.60	2.58
77	Bhinai	Richmalia	DW	Gneisses	Gn(NC)	10.70	8.55	0.80	7.75
78	Bhinai	Santola	DW	Gneisses	Gn(NC)	10.85	4.65	0.45	4.20
79	Bhinai	Sarana	DW	Gneisses	Gn(NC)	14.55	9.17	5.75	3.42
80	Bhinai	Shergarh Pz	PZ	Gneisses	Gn(NC)	50.00	Damaged	Damaged	-
81	Bhinai	Shergarh	DW	Gneisses	Gn(NC)	15.00	6.55	2.55	4.00
82	Bhinai	Shokalia	DW	Gneisses	Gn(NC)	21.15	8.44	8.25	0.19
83	Bhinai	Singawal Pz	PZ	Gneisses	Gn(NC)	60.00	22.26	18.13	4.13
84	Bhinai	Singawal	DW	Gneisses	Gn(NC)	19.10	12.84	7.11	5.73
85	Bhinai	Sul	DW	Gneisses	Gn(NC)	12.00	3.52	2.47	1.05
86	Bhinai	Tantoti	DW	Gneisses	Gn(NC)	21.50	14.10	12.68	1.42
87	Bhinai	Goela	DW	Gneisses	Rejected	21.50	4.60	1.60	3.00
88	Bhinai	Jaola	DW	Gneisses	Rejected	12.65	Dry	10.20	-
89	Bhinai	Jetpura Pz	PZ	Gneisses	Rejected	50.00	covered	covered	-
90	Bhinai	Jetpura	DW	Gneisses	Rejected	7.60	abd	abd	-
91	Bhinai	Kairot	DW	Gneisses	Rejected	11.85	7.25	1.30	5.95
92	Jawaja	Baila	DW	Schist1	Sc1(NC)	21.50	19.00	7.02	11.98
93	Jawaja	Balad	DW	Schist1	Sc1(NC)	24.30	13.57	1.95	11.62
94	Jawaja	Beawar Pz	PZ	Schist1	Sc1(NC)	56.00	24.15	10.21	13.94
95	Jawaja	Beawar	DW	Schist1	Sc1(NC)	20.95	4.00	3.55	0.45
96	Jawaja	Bhambipura	PZ	Schist1	Sc1(NC)	100.00	15.24	5.45	9.79
97	Jawaja	Bhambipura	DW	Schist1	Sc1(NC)	23.45	15.75	3.97	11.78
98	Jawaja	Delwara	DW	Schist1	Sc1(NC)	16.50	10.15	5.87	4.28
99	Jawaja	Jawaja Pz	PZ	Schist1	Sc1(NC)	60.00	-	-	-
100	Jawaja	Jawaja	DW	Schist1	Sc1(NC)	17.65	3.75	1.25	2.50
101	Jawaja	Narbadkhera	DW	Schist1	Sc1(NC)	24.15	15.75	4.30	11.45
102	Jawaja	Sanwa	DW	Schist1	Sc1(NC)	22.00	12.03	4.90	7.13
103	Jawaja	Sargaon Pz	PZ	Schist1	Sc1(NC)	60.00	Filled	Filled	-
104	Jawaja	Sargaon	DW	Schist1	Sc1(NC)	24.50	20.66	5.40	15.26
105	Jawaja	Suhawa	DW	Schist1	Sc1(NC)	16.15	9.47	2.25	7.22
106	Jawaja	Surajpura	DW	Schist1	Sc1(NC)	12.60	5.45	2.50	2.95
107	Jawaja	Taragarh Pz	PZ	Schist1	Sc1(NC)	50.00	HP	HP	-
108	Jawaja	Taragarh	DW	Schist1	Sc1(NC)	21.50	8.72	2.00	6.72
109	Jawaja	Arnali Rupnagar	DW	$Schist_2$	Sc2(NC)	21.50	7.75	6.27	1.48
110	Jawaja	Balacharat	DW	$Schist_2$	Sc2(NC)	24.30	22.55	9.05	13.50
111	Jawaja	Bamanheda	DW	$Schist_2$	Sc2(NC)	18.20	17.60	11.30	6.30
112	Jawaja	Barakhan	DW	$Schist_2$	Sc2(NC)	13.65	7.10	5.24	1.86
113	Jawaja	Barakhera	DW	$Schist_2$	Sc2(NC)	17.65	6.28	4.49	1.79
114	Jawaja	Gadapa	DW	$Schist_2$	Sc2(NC)	18.00	6.65	5.16	1.49
115	Jawaja	Khodmal Pz	PZ	$Schist_2$	Sc2(NC)	50.00	22.32	12.06	10.26
116	Jawaja	Khodmal	DW	$Schist_2$	Sc2(NC)	18.70	10.40	1.88	8.52
117	Jawaja	Tadgarh	DW	$Schist_2$	Sc2(NC)	26.00	22.40	9.38	13.02
118	Jawaja	Beawarkhas	DW	Gneisses	Gn1(NC)	24.30	7.27	6.58	0.69
119	Jawaja	Kotra	DW	Gneisses	Gn1(NC)	22.30	14.84	7.70	7.14
120	Jawaja	Kundal	DW	Gneisses	Gn1(NC)	10.40	6.70	5.20	1.50
121	Jawaja	Naikalan	DW	Gneisses	Gn1(NC)	14.05	5.08	2.15	2.93
122	Jawaja	Punwaria	DW	Gneisses	Gn1(NC)	15.65	8.20	2.13	6.07

SN	Block	Name of Village	Type of well	Hydrogeological Formation	Zone	Total Depth (m)	WL pre 14 (m) bgl	WL Post 14 (m) bgl	Change in WL pre to post 14
123	Jawaja	Roopnagar	DW	Gneisses	Gn1(NC)	23.50	20.70	9.40	11.30
124	Jawaja	Sowania Malipura	DW	Gneisses	Gn1(NC)	24.20	Dry	10.50	-
125	Jawaja	Badkochran	DW	Gneisses	Gn2(NC)	18.50	8.35	5.95	2.40
126	Jawaja	Rajiawas Pz	PZ	Gneisses	Gn2(NC)	45.00	7.30	1.45	5.85
127	Jawaja	Shahpura	DW	Gneisses	Gn2(NC)	11.55	4.87	4.20	0.67
128	Kekri	Amli	DW	YoungerAlluvium	A(NC)	12.40	6.82	6.28	0.54
129	Kekri	Chosla	DW	YoungerAlluvium	A(NC)	11.00	abd	abd	-
130	Kekri	Dhundhri	DW	YoungerAlluvium	A(NC)	11.50	5.62	4.15	1.47
131	Kekri	Gulgaon	PZ	YoungerAlluvium	A(NC)	100.00	3.84	3.67	0.17
132	Kekri	Gulgaon	DW	YoungerAlluvium	A(NC)	19.00	8.15	4.80	3.35
133	Kekri	Kadera	DW	YoungerAlluvium	A(NC)	26.50	16.90	10.90	6.00
134	Kekri	Kishanpura	DW	YoungerAlluvium	A(NC)	13.00	5.66	5.30	0.36
135	Kekri	Mehrunkalan	DW	YoungerAlluvium	A(NC)	10.80	5.65	3.12	2.53
136	Kekri	Napakhera	DW	YoungerAlluvium	A(NC)	11.30	6.12	4.50	1.62
137	Kekri	Rainagar	DW	YoungerAlluvium	A(NC)	14.35	6.55	5.15	1.40
138	Kekri	Aloli	DW	Gneisses	Gn1(NC)	14.50	4.85	4.50	0.35
139	Kekri	Baghera Pz	PZ	Gneisses	Gn1(NC)	40.00	2.87	0.75	2.12
140	Kekri	Baghera	DW	Gneisses	Gn1(NC)	12.80	4.10	0.65	3.45
141	Kekri	Bharai	DW	Gneisses	Gn1(NC)	12.30	6.80	1.00	5.80
142	Kekri	Bhimrawas	DW	Gneisses	Gn1(NC)	17.30	7.40	4.77	2.63
143	Kekri	Chhabariya	PZ	Gneisses	Gn1(NC)	100.00	6.72	5.07	1.65
144	Kekri	Chhabariya	DW	Gneisses	Gn1(NC)	12.65	8.95	5.72	3.23
145	Kekri	Devalia	DW	Gneisses	Gn1(NC)	14.40	6.30	6.00	0.30
146	Kekri	Dhunwalia	DW	Gneisses	Gn1(NC)	10.40	3.25	2.15	1.10
147	Kekri	Junia Pz	PZ	Gneisses	Gn1(NC)	50.00	5.76	4.07	1.69
148	Kekri	Junia	DW	Gneisses	Gn1(NC)	13.00	covered	covered	-
149	Kekri	Kalera	DW	Gneisses	Gn1(NC)	12.00	7.77	4.98	2.79
150	Kekri	Kekri Pz	PZ	Gneisses	Gn1(NC)	60.00	Roots	Roots	-
151	Kekri	Kekri	DW	Gneisses	Gn1(NC)	22.55	1.70	1.00	0.70
152	Kekri	Keronj Pz	PZ	Gneisses	Gn1(NC)	50.00	casing loose	9.45	-
153	Kekri	Keronj	DW	Gneisses	Gn1(NC)	14.20	4.80	3.05	1.75
154	Kekri	Mevda Kalan	DW	Gneisses	Gn1(NC)	14.20	7.12	2.40	4.72
155	Kekri	Naiki	DW	Gneisses	Gn1(NC)	18.00	17.25	8.96	8.29
156	Kekri	Para Pz	PZ	Gneisses	Gn1(NC)	60.00	tiltted	tiltted	-
157	Kekri	Para	DW	Gneisses	Gn1(NC)	12.80	3.25	0.98	2.27
158	Kekri	Titaria	DW	Gneisses	Gn1(NC)	13.10	11.28	6.55	4.73
159	Kekri	Bhandawas Pz	PZ	Gneisses	Gn2(NC)	80.00	tiltted	tiltted	-
160	Kekri	Bisundani	DW	Gneisses	Gn2(NC)	16.00	6.55	4.75	1.80
161	Kekri	Ghatiyali Pz	PZ	Gneisses	Gn2(NC)	45.00	Filled	Filled	-
162	Kekri	Ghatiyali	DW	Gneisses	Gn2(NC)	25.00	covered	covered	-
163	Kekri	Kusayatha	DW	Gneisses	Gn2(NC)	12.00	9.85	4.31	5.54
164	Kekri	Motiala	DW	Gneisses	Gn2(NC)	11.40	4.63	2.70	1.93
165	Kekri	Sawar Pz	PZ	Gneisses	Gn2(NC)	40.00	Roots	Roots	-
166	Kekri	Sawar	DW	Gneisses	Gn2(NC)	17.70	9.95	9.40	0.55
167	Kekri	Shokiakhera	DW	Gneisses	Gn2(NC)	8.50	5.37	2.52	2.85
168	Kekri	Tankawas	DW	Gneisses	Gn2(NC)	11.60	6.95	4.55	2.40
169	Kekri	Deogaon	DW	Gneisses	Rejected	14.60	5.36	3.84	1.52
170	Kekri	Farkiya	DW	Gneisses	Rejected	9.80	2.58	1.28	1.30
171	Kekri	Kesarpura	DW	Gneisses	Rejected	10.65	9.21	5.77	3.44
172	Kekri	Khawas	DW	Gneisses	Rejected	12.00	2.55	0.90	1.65
173	Kekri	Nayagaon	DW	Gneisses	Rejected	11.70	7.92	4.25	3.67
174	Masuda	Andherideori	PZ	Schist	Sc(NC)	100.00	18.25	2.25	16.00
175	Masuda	Andherideori	DW	Schist	Sc(NC)	23.00	Dry	2.20	-
176	Masuda	Dhola Danta	DW	Schist	Sc(NC)	25.40	23.64	7.20	16.44
177	Masuda	Guwardi	DW	Schist	Sc(NC)	20.30	14.32	7.60	6.72
178	Masuda	Kharwa	DW	Schist	Sc(NC)	19.60	10.00	4.85	5.15
179	Masuda	Landi	DW	Schist	Sc(NC)	19.15	15.00	5.00	10.00
180	Masuda	Piplaj	DW	Schist	Sc(NC)	23.95	13.80	3.90	9.90
181	Masuda	Rampura	DW	Schist	Sc(NC)	26.30	25.24	12.25	12.99
182	Masuda	Akrol	DW	Gneisses	Gn(NC)	11.70	Dry	11.10	-
183	Masuda	Baral Pz	PZ	Gneisses	Gn(NC)	45.00	Roots	Roots	-
184	Masuda	Baral	DW	Gneisses	Gn(NC)	18.00	10.85	5.46	5.39
185	Masuda	Begliawas Pz	PZ	Gneisses	Gn(NC)	50.00	abd	abd	-
186	Masuda	Begliawas	DW	Gneisses	Gn(NC)	23.60	Dry	20.60	-

SN	Block	Name of Village	Type of well	Hydrogeological Formation	Zone	Total Depth (m)	WL pre 14 (m) bgl	WL Post 14 (m) bgl	Change in WL pre to post 14
187	Masuda	Bijaynagar	DW	Gneisses	Gn(NC)	20.80	14.85	13.10	1.75
188	Masuda	Daulatpura	DW	Gneisses	Gn(NC)	17.20	10.25	5.00	5.25
189	Masuda	Garwarmata	DW	Gneisses	Gn(NC)	19.55	10.85	5.85	5.00
190	Masuda	Hanutiya	DW	Gneisses	Gn(NC)	20.20	18.16	14.82	3.34
191	Masuda	Jalia-Ii Pz	PZ	Gneisses	Gn(NC)	50.00	Roots	Roots	-
192	Masuda	Jalia-Ii	DW	Gneisses	Gn(NC)	16.85	13.40	11.13	2.27
193	Masuda	Jamola Pz	PZ	Gneisses	Gn(NC)	42.50	covered	covered	-
194	Masuda	Jamola	DW	Gneisses	Gn(NC)	25.20	20.15	13.35	6.80
195	Masuda	Jiwana	DW	Gneisses	Gn(NC)	16.00	15.30	4.40	10.90
196	Masuda	Kalyanpura	DW	Gneisses	Gn(NC)	28.00	22.60	15.24	7.36
197	Masuda	Kaniya	DW	Gneisses	Gn(NC)	15.00	11.75	3.90	7.85
198	Masuda	Kirap	DW	Gneisses	Gn(NC)	21.00	15.35	3.75	11.60
199	Masuda	Lordi	DW	Gneisses	Gn(NC)	25.50	Dry	9.20	-
200	Masuda	Masuda Pz	PZ	Gneisses	Gn(NC)	40.00	11.38	4.71	6.67
201	Masuda	Masuda	DW	Gneisses	Gn(NC)	16.45	11.93	3.82	8.11
202	Masuda	Nandwara	DW	Gneisses	Gn(NC)	16.81	16.01	10.53	5.48
203	Masuda	Nasun	DW	Gneisses	Gn(NC)	16.92	15.80	13.00	2.80
204	Masuda	Ramgarh Pz	PZ	Gneisses	Gn(NC)	60.00	21.00	0.83	20.17
205	Masuda	Ramgarh	DW	Gneisses	Gn(NC)	26.30	23.30	4.92	18.38
206	Masuda	Satawariya	DW	Gneisses	Gn(NC)	18.30	15.10	7.15	7.95
207	Masuda	Sathana	DW	Gneisses	Gn(NC)	19.50	17.40	13.51	3.89
208	Masuda	Shergarh	DW	Gneisses	Gn(NC)	15.75	13.48	6.70	6.78
209	Masuda	Shivnagar Pz	PZ	Gneisses	Gn(NC)	50.00	19.75	6.70	13.05
210	Masuda	Deomagri	DW	Gneisses	Rejected	20.40	17.50	7.26	10.24
211	Masuda	Lodiyana Pz	PZ	Gneisses	Rejected	45.00	HP	HP	-
212	Masuda	Lodiyana	DW	Gneisses	Rejected	16.20	8.95	7.35	1.60
213	Masuda	Motipura	DW	Gneisses	Rejected	9.25	5.20	2.79	2.41
214	Pisangan	Agkundia Pz	PZ	YoungerAlluvium	A(NC)	41.00	Filled	Filled	-
215	Pisangan	Agkundia	DW	YoungerAlluvium	A(NC)	22.75	Dry	dry	-
216	Pisangan	Akhepura	DW	YoungerAlluvium	A(NC)	30.50	26.60	24.60	2.00
217	Pisangan	Bhagwanpura	PZ	YoungerAlluvium	A(NC)	50.00	tiltted	tiltted	-
218	Pisangan	Bhagwanpura	DW	YoungerAlluvium	A(NC)	15.30	Dry	dry	-
219	Pisangan	Bhaonta	DW	YoungerAlluvium	A(NC)	30.80	5.90	5.13	0.77
220	Pisangan	Budhwara	DW	YoungerAlluvium	A(NC)	33.50	26.15	16.88	9.27
221	Pisangan	Ganahera Pz	PZ	YoungerAlluvium	A(NC)	36.00	28.53	28.90	-0.37
222	Pisangan	Ganahera	DW	YoungerAlluvium	A(NC)	17.20	Dry	dry	-
223	Pisangan	Hokar Badi	DW	YoungerAlluvium	A(NC)	16.70	WLB	WLB	-
224	Pisangan	Kanas	DW	YoungerAlluvium	A(NC)	12.30	Dry	dry	-
225	Pisangan	Leswa	PZ	YoungerAlluvium	A(NC)	100.00	38.36	35.85	2.51
226	Pisangan	Leswa	DW	YoungerAlluvium	A(NC)	25.10	Dry	dry	-
227	Pisangan	Motisar	DW	YoungerAlluvium	A(NC)	20.00	WLB	WLB	-
228	Pisangan	Nand	DW	YoungerAlluvium	A(NC)	16.20	Dry	dry	-
229	Pisangan	Picholia Pz	PZ	YoungerAlluvium	A(NC)	42.00	Filled	Filled	-
230	Pisangan	Picholia	DW	YoungerAlluvium	A(NC)	21.30	Dry	dry	-
231	Pisangan	Puskar Pz	PZ	YoungerAlluvium	A(NC)	50.00	28.79	28.78	0.01
232	Pisangan	Puskar	DW	YoungerAlluvium	A(NC)	Abd	abd	abd	-
233	Pisangan	Kanwalai Pz	PZ	$Schist_1$	Sc1(NC)	60.00	-	-	-
234	Pisangan	Kanwalai	DW	$Schist_1$	Sc1(NC)	33.30	26.75	25.70	1.05
235	Pisangan	Tilora	DW	$Schist_1$	Sc1(NC)	18.60	WLB	WLB	-
236	Pisangan	Bhawanikhera	DW	$Schist_2$	Sc2(NC)	33.10	19.70	6.27	13.43
237	Pisangan	Bheempura	DW	$Schist_2$	Sc2(NC)	32.20	Dry	23.24	-
238	Pisangan	Bithur Pz	PZ	$Schist_2$	Sc2(NC)	60.00	8.45	2.57	5.88
239	Pisangan	Gola	DW	$Schist_2$	Sc2(NC)	26.15	10.25	10.15	0.10
240	Pisangan	Govindgarh Pz	PZ	$Schist_2$	Sc2(NC)	70.00	abd	abd	-
241	Pisangan	Govindgarh	DW	$Schist_2$	Sc2(NC)	23.50	15.30	14.69	0.61
242	Pisangan	Hanuwantpura	DW	$Schist_2$	Sc2(NC)	18.20	Dry	dry	-
243	Pisangan	Hatoondi	DW	$Schist_2$	Sc2(NC)	24.00	Dry	dry	-
244	Pisangan	Jethana	DW	$Schist_2$	Sc2(NC)	27.00	23.50	18.77	4.73
245	Pisangan	Karnos Pz	PZ	$Schist_2$	Sc2(NC)	60.00	Roots	Roots	-
246	Pisangan	Karnos	DW	$Schist_2$	Sc2(NC)	18.35	16.60	7.34	9.26

SN	Block	Name of Village	Type of well	Hydrogeological Formation	Zone	Total Depth (m)	WL pre 14 (m) bgl	WL Post 14 (m) bgl	Change in WL pre to post 14
247	Pisangan	Kesarpura	DW	$Schist_2$	Sc2(NC)	28.50	24.16	13.15	11.01
248	Pisangan	Lamana	DW	$Schist_2$	Sc2(NC)	25.00	19.45	14.16	5.29
249	Pisangan	Mangliawas Pz	PZ	$Schist_2$	Sc2(NC)	50.00	31.16	12.90	18.26
250	Pisangan	Mangliawas	DW	$Schist_2$	Sc2(NC)	22.10	17.25	7.32	9.93
251	Pisangan	Nad	DW	$Schist_2$	Sc2(NC)	19.00	12.65	4.60	8.05
252	Pisangan	Pisangan	PZ	$Schist_2$	Sc2(NC)	100.00	22.20	11.60	10.60
253	Pisangan	Pisangan	DW	$Schist_2$	Sc2(NC)	25.00	19.15	7.88	11.27
254	Pisangan	Richmalia	DW	$Schist_2$	Sc2(NC)	26.50	6.00	2.40	3.60
255	Pisangan	Saradhana	DW	$Schist_2$	Sc2(NC)	37.50	28.75	23.85	4.90
256	Pisangan	Tabijee	DW	$Schist_2$	Sc2(NC)	23.30	6.40	2.63	3.77
257	Pisangan	Baghsuri Pz	PZ	Gneisses	Gn(NC)	50.00	tiltted	tiltted	-
258	Pisangan	Baghsuri	DW	Gneisses	Gn(NC)	18.85	7.85	9.08	-1.23
259	Pisangan	Jharwasa	DW	Gneisses	Gn(NC)	22.40	10.34	5.23	5.11
260	Pisangan	Kalesara	DW	Schist	Rejected	17.00	5.75	1.55	4.20
261	Pisangan	Khanpura	DW	Schist	Rejected	22.40	5.82	3.10	2.72
262	Pisangan	Nagelao	DW	Schist	Rejected	28.00	24.70	13.20	11.50
263	Pisangan	Nasirabad Pz	PZ	Schist	Rejected	50.00	4.66	3.08	1.58
264	Pisangan	Nasirabad	DW	Schist	Rejected	18.15	11.00	1.00	10.00
265	Pisangan	Sarsari	DW	Schist	Rejected	20.20	18.25	15.86	2.39
266	Silora	Bhadun	DW	Schist	Sc(NC)	28.20	15.20	12.85	2.35
267	Silora	Dhani Rathoran Pz	PZ	Schist	Sc(NC)	50.00	-	-	-
268	Silora	Dhani Rathoran	DW	Schist	Sc(NC)	36.60	31.29	13.40	17.89
269	Silora	Karkeri	PZ	Schist	Sc(NC)	102.00	collapsed	collapsed	-
270	Silora	Karkeri	DW	Schist	Sc(NC)	40.00	35.04	32.45	2.59
271	Silora	Kathoda	DW	Schist	Sc(NC)	27.60	16.58	12.60	3.98
272	Silora	Khatoli Pz	PZ	Schist	Sc(NC)	60.00	24.80	17.50	7.30
273	Silora	Khatoli	DW	Schist	Sc(NC)	21.15	Dry	dry	-
274	Silora	Kuchil Pz	PZ	Schist	Sc(NC)	60.00	30.60	20.58	10.02
275	Silora	Kuchil	DW	Schist	Sc(NC)	26.50	Dry	dry	-
276	Silora	Paner Pz	PZ	Schist	Sc(NC)	40.00	HP	HP	-
277	Silora	Paner	DW	Schist	Sc(NC)	39.80	37.90	20.55	17.35
278	Silora	Ramgarh	DW	Schist	Sc(NC)	22.10	20.00	12.85	7.15
279	Silora	Rupangarh	DW	Schist	Sc(NC)	31.00	29.03	26.23	2.80
280	Silora	Salemabad	DW	Schist	Sc(NC)	33.00	30.25	28.66	1.59
281	Silora	Sanodia	PZ	Schist	Sc(NC)	50.00	13.80	11.97	1.83
282	Silora	Sanodia	DW	Schist	Sc(NC)	14.60	13.95	11.52	2.43
283	Silora	Sursura	PZ	Schist	Sc(NC)	50.00	collapsed	collapsed	-
284	Silora	Sursura	DW	Schist	Sc(NC)	24.90	WLB	WLB	-
285	Silora	Tonkra	DW	Schist	Sc(NC)	33.10	WLB	WLB	-
286	Silora	Tyod	DW	Schist	Sc(NC)	38.50	34.72	25.33	9.39
287	Silora	Balapura	DW	Gneisses	Gn(NC)	15.25	10.30	8.11	2.19
288	Silora	Bandarsindri	DW	Gneisses	Gn(NC)	21.50	18.85	7.14	11.71
289	Silora	Chhota Narena	DW	Gneisses	Gn(NC)	24.10	16.20	12.83	3.37
290	Silora	Chundari	DW	Gneisses	Gn(NC)	28.65	24.70	8.75	15.95
291	Silora	Ganeshpura	DW	Gneisses	Gn(NC)	13.50	8.46	7.50	0.96
292	Silora	Godiana	DW	Gneisses	Gn(NC)	22.30	19.10	16.23	2.87
293	Silora	Harmara	DW	Gneisses	Gn(NC)	22.70	16.58	10.20	6.38
294	Silora	Kada	DW	Gneisses	Gn(NC)	27.00	10.10	11.54	-1.44
295	Silora	Khandach	DW	Gneisses	Gn(NC)	13.30	5.45	3.35	2.10
296	Silora	Mundlav	DW	Gneisses	Gn(NC)	23.35	13.00	3.25	9.75
297	Silora	Mundoti Pz	PZ	Gneisses	Gn(NC)	50.00	6.40	5.83	0.57
298	Silora	Mundoti	DW	Gneisses	Gn(NC)	12.55	8.85	7.35	1.50
299	Silora	Silora	DW	Gneisses	Gn(NC)	25.80	24.17	6.10	18.07
300	Silora	Tiloniya Pz	PZ	Gneisses	Gn(NC)	55.00	24.25	17.13	7.12
301	Silora	Tiloniya	DW	Gneisses	Gn(NC)	32.60	28.10	18.00	10.10
302	Silora	Tolamal Pz	PZ	Gneisses	Gn(NC)	88.50	abd	abd	-
303	Silora	Aoo	DW	Schist	Rejected	8.10	abd	abd	-
304	Silora	Kishangarh Pz	PZ	Gneisses	Rejected	40.00	tiltted	tiltted	-
305	Silora	Kishangarh	DW	Gneisses	Rejected	17.80	8.13	2.00	6.13
306	Silora	Nosal	DW	Schist	Rejected	18.00	12.35	8.56	3.79
307	Silora	Sargaon	DW	Gneisses	Rejected	31.90	9.42	7.62	1.80

SN	Block	Name of Village	Type of well	Hydrogeological Formation	Zone	Total Depth (m)	WL pre 14 (m) bgl	WL Post 14 (m) bgl	Change in WL pre to post 14
308	Silora	Ujoli	DW	Schist	Rejected	26.90	Dry	dry	-
309	Srinagar	Ajesar Pz	PZ	Schist	Sc(NC)	60.00	5.47	2.16	3.31
310	Srinagar	Ajesar	DW	Schist	Sc(NC)	10.45	5.80	1.97	3.83
311	Srinagar	Ajmer Pz	PZ	Schist	Sc(NC)	50.00	2.95	1.54	1.41
312	Srinagar	Ajmer Pz	PZ	Schist	Sc(NC)	50.00	abd	abd	-
313	Srinagar	Babayacha	DW	Schist	Sc(NC)	29.65	29.20	27.23	1.97
314	Srinagar	Barlia	DW	Schist	Sc(NC)	22.25	15.15	12.15	3.00
315	Srinagar	Bhudol	DW	Schist	Sc(NC)	28.00	26.18	23.34	2.84
316	Srinagar	Bubani Pz	PZ	Schist	Sc(NC)	50.00	tiltted	tiltted	-
317	Srinagar	Bubani	DW	Schist	Sc(NC)	40.00	30.31	13.55	16.76
318	Srinagar	Gagwana	DW	Schist	Sc(NC)	24.65	19.85	16.09	3.76
319	Srinagar	Gegal	PZ	Schist	Sc(NC)	84.00	18.55	15.72	2.83
320	Srinagar	Gegal	DW	Schist	Sc(NC)	22.50	Dry	dry	-
321	Srinagar	Ghooghra	DW	Schist	Sc(NC)	28.60	collapsed	collapsed	-
322	Srinagar	Hoshiara	DW	Schist	Sc(NC)	28.75	20.10	17.11	2.99
323	Srinagar	Kajipura	DW	Schist	Sc(NC)	12.60	11.75	10.55	1.20
324	Srinagar	Madar Pz	PZ	Schist	Sc(NC)	60.00	8.02	6.28	1.74
325	Srinagar	Madar	DW	Schist	Sc(NC)	39.50	24.80	18.90	5.90
326	Srinagar	Parbatpura Pz	PZ	Schist	Sc(NC)	40.00	18.58	10.95	7.63
327	Srinagar	Parbatpura	DW	Schist	Sc(NC)	15.70	5.43	4.50	0.93
328	Srinagar	Ramner Dhani	DW	Schist	Sc(NC)	19.90	19.15	17.06	2.09
329	Srinagar	Ararka Pz	PZ	Gneisses	Gn1(NC)	50.00	Roots	Roots	-
330	Srinagar	Ararka	DW	Gneisses	Gn1(NC)	34.00	30.62	15.26	15.36
331	Srinagar	Chachiawas Pz	PZ	Gneisses	Gn1(NC)	50.00	25.60	9.47	16.13
332	Srinagar	Kayampura	DW	Gneisses	Gn1(NC)	29.00	15.08	7.60	7.48
333	Srinagar	Lohagal	DW	Gneisses	Gn1(NC)	22.30	11.06	4.40	6.66
334	Srinagar	Makarwali Pz	PZ	Gneisses	Gn1(NC)	45.00	-	-	-
335	Srinagar	Makarwali	DW	Gneisses	Gn1(NC)	12.70	Dry	dry	-
336	Srinagar	Narwar	DW	Gneisses	Gn1(NC)	22.90	20.40	12.02	8.38
337	Srinagar	Nosar	DW	Gneisses	Gn1(NC)	18.20	10.95	1.16	9.79
338	Srinagar	Balwanta	DW	Gneisses	Gn2(NC)	30.15	27.08	15.70	11.38
339	Srinagar	Beer	DW	Gneisses	Gn2(NC)	30.00	24.75	7.77	16.98
340	Srinagar	Dhal	DW	Gneisses	Gn2(NC)	17.30	9.65	6.52	3.13
341	Srinagar	Dilwara Pz	PZ	Gneisses	Gn2(NC)	40.00	abd	abd	-
342	Srinagar	Jatiya Pz	PZ	Gneisses	Gn2(NC)	60.00	Filled	Filled	-
343	Srinagar	Kanpura	DW	Gneisses	Gn2(NC)	12.15	3.25	2.06	1.19
344	Srinagar	Kurari	DW	Gneisses	Gn2(NC)	13.80	5.00	4.55	0.45
345	Srinagar	Loharwara	DW	Gneisses	Gn2(NC)	18.10	10.30	4.70	5.60
346	Srinagar	Morajhari Pz	PZ	Gneisses	Gn2(NC)	40.00	-	-	-
347	Srinagar	Morajhari	DW	Gneisses	Gn2(NC)	22.50	17.17	9.12	8.05
348	Srinagar	Nabab	DW	Gneisses	Gn2(NC)	16.80	6.25	5.47	0.78
349	Srinagar	Samprada	PZ	Gneisses	Gn2(NC)	100.00	12.01	6.46	5.55
350	Srinagar	Samprada	DW	Gneisses	Gn2(NC)	18.75	Dry	16.62	-
351	Srinagar	Sanod	DW	Gneisses	Gn2(NC)	22.95	9.15	9.00	0.15
352	Srinagar	Srinagar Pz	PZ	Gneisses	Gn2(NC)	50.00	7.45	4.28	3.17
353	Srinagar	Srinagar	DW	Gneisses	Gn2(NC)	23.00	16.22	10.46	5.76
354	Srinagar	Tihari	DW	Gneisses	Gn2(NC)	19.80	4.60	4.30	0.30
355	Srinagar	Dilwari	DW	Gneisses	Rejected	20.10	11.95	8.78	3.17
356	Srinagar	Gulab Bari	DW	Schist	Rejected	26.30	3.23	2.30	0.93
357	Srinagar	Ramsar	DW	Gneisses	Rejected	11.35	2.73	2.49	0.24
DISTRICT - ALWAR									
1	Bansur	Alampur	DW	YoungerAlluvium	Ao	16.3	-	-	-
2	Bansur	Alampur Pz	PZ	YoungerAlluvium	Ao	-	28.8	29.5	-0.70
3	Bansur	Baberia	DW	YoungerAlluvium	Ao	13.10*	-	-	-
4	Bansur	Baberia Pz	PZ	YoungerAlluvium	Ao	51	32.5	32.8	-0.30
5	Bansur	Bansur	DW	YoungerAlluvium	Ao	9.35*	-	-	-
6	Bansur	Bansur Pz	PZ	YoungerAlluvium	Ao	NA	25.75	25.35	0.40
7	Bansur	Behramkabas	DW	YoungerAlluvium	Ao	24.0*	-	-	-
8	Bansur	Bhupsera	DW	YoungerAlluvium	Ao	16.4*	-	-	-
9	Bansur	Bhupsera Pz	PZ	YoungerAlluvium	Ao	51.5	47	46.1	0.90
10	Bansur	Bilali	DW	Alluvium/Quartzite	Ao	22.5	-	-	-
11	Bansur	Buteri	DW	YoungerAlluvium	Ao	17.40	Dry	Dry	-
12	Bansur	Fatehpur	DW	YoungerAlluvium	Ao	20.95*	-	-	-
13	Bansur	Fatehpur Pz	PZ	YoungerAlluvium	Ao	51	-	-	-

SN	Block	Name of Village	Type of well	Hydrogeological Formation	Zone	Total Depth (m)	WL pre 14 (m) bgl	WL Post 14 (m) bgl	Change in WL pre to post 14
14	Bansur	Gunta	DW	YoungerAlluvium	Ao	20.00	Dry	Dry	-
15	Bansur	Gyanpura	DW	YoungerAlluvium	Ao	27	Dry	Dry	-
16	Bansur	Hamirpura	DW	YoungerAlluvium	Ao	22.65*	Dry	Dry	-
17	Bansur	Harsora	DW	YoungerAlluvium	Ao	15.60*	-	-	-
18	Bansur	Harsora Pz	PZ	YoungerAlluvium	Ao	54	22.7	21.8	0.90
19	Bansur	Hazipur	DW	YoungerAlluvium	Ao	13.50*	-	-	-
20	Bansur	Holawas	DW	YoungerAlluvium	Ao	11.60*	-	-	-
21	Bansur	Holawas Pz	PZ	YoungerAlluvium	Ao	51.00	33.5	30.85	2.65
22	Bansur	Kankariya	DW	YoungerAlluvium	Ao	21.00	Dry	Dry	-
23	Bansur	Mehanpur	DW	Alluvium / Slate	Ao	20.65	Dry	Dry	-
24	Bansur	Mugalpur	DW	YoungerAlluvium	Ao	13.45	-	-	-
25	Bansur	Mugalpur Pz	PZ	YoungerAlluvium	Ao	51.5	28.7	28.2	0.50
26	Bansur	Nagal Laka	DW	YoungerAlluvium	Ao	10.40	-	-	-
27	Bansur	Nagar	DW	Alluvium / Slate	Ao	18.8	-	-	-
28	Bansur	Nimuchana	DW	YoungerAlluvium	Ao	9.15	Dry	Dry	-
29	Bansur	Prithvipura	DW	YoungerAlluvium	Ao	13.40*	-	-	-
30	Bansur	Prithvipura Pz	PZ	YoungerAlluvium	Ao	NA	33.5	33.4	0.10
31	Bansur	Rampur	DW	Alluvium/Quartzite	Ao	36.0*	Dry	Dry	-
32	Bansur	Shyampura	DW	YoungerAlluvium	Ao	12.1*	-	-	-
33	Bansur	Shyampura Pz	PZ	YoungerAlluvium	Ao	54.00	Dry	Dry	-
34	Behror	Anantpur Pz	PZ	Slate	Ao	87	Dry	Dry	-
35	Behror	Barrod	DW	Alluvium / Slate	Ao	23.4*	-	-	-
36	Behror	Barrod Pz	PZ	YoungerAlluvium	Ao	55.9	-	-	-
37	Behror	Barrod Pz	PZ	YoungerAlluvium	Ao	NA	52.3	52.1	0.20
38	Behror	Basai	DW	Slate	Ao	33.5*	-	-	-
39	Behror	Basai Pz	PZ	Slate	Ao	85	Dry	Dry	-
40	Behror	Behror	DW	YoungerAlluvium	Ao	23.75*	-	-	-
41	Behror	Behror Pz	PZ	YoungerAlluvium	Ao	60	-	-	-
42	Behror	Behror Pz	PZ	YoungerAlluvium	Ao	100	73.1	Dry	-
43	Behror	Bhudwal	DW	YoungerAlluvium	Ao	23.8*	-	-	-
44	Behror	Bhudwal Pz	PZ	YoungerAlluvium	Ao	61	-	-	-
45	Behror	Bhudwal Pz	PZ	YoungerAlluvium	Ao	NA	71.8	72.7	-0.90
46	Behror	Dhis	DW	YoungerAlluvium	Ao	16.0*	-	-	-
47	Behror	Dhis Pz	PZ	YoungerAlluvium	Ao	51.5	33.4	34.3	-0.90
48	Behror	Gandala	DW	YoungerAlluvium	Ao	27.3*	-	-	-
49	Behror	Gandala Pz	PZ	YoungerAlluvium	Ao	61.5	46.6	45.5	1.10
50	Behror	Gunti	DW	YoungerAlluvium	Ao	19.15*	-	-	-
51	Behror	Gunti Pz	PZ	YoungerAlluvium	Ao	51	-	-	-
52	Behror	Gunti Pz(Euspp)	PZ	YoungerAlluvium	Ao	100	47.5	46.9	0.60
53	Behror	Hamidpur	DW	YoungerAlluvium	Ao	33.0*	-	-	-
54	Behror	Hamzapur	DW	Slate	Ao	32.95*	-	-	-
55	Behror	Hamzapur Pz	PZ	Slate	Ao	75	57.2	57.1	0.10
56	Behror	Jaguwas	DW	YoungerAlluvium	Ao	14.75*	-	-	-
57	Behror	Jaguwas Pz	PZ	YoungerAlluvium	Ao	61	48.6	45.8	2.80
58	Behror	Jainpurwas	DW	YoungerAlluvium	Ao	19.85*	Dry	Dry	-
59	Behror	Jainpurwas Pz	PZ	YoungerAlluvium	Ao	97	-	47.6	-
60	Behror	Jakhrana	DW	YoungerAlluvium	Ao	50.0*	Dry	Dry	-
61	Behror	Kankar Deepa	DW	YoungerAlluvium	Ao	24.6*	-	-	-
62	Behror	Kankar Deepa Pz	PZ	YoungerAlluvium	Ao	76.5	-	-	-
63	Behror	Kohrana	DW	YoungerAlluvium	Ao	40	-	-	-
64	Kathumar	Baseth	DW	YoungerAlluvium	Ao	13.25	-	-	-
65	Kathumar	Baseth Pz	PZ	YoungerAlluvium	Ao	45	18.1	18.2	-0.10
66	Kathumar	Bhanokhar	DW	YoungerAlluvium	Ao	14.5*	-	-	-
67	Kathumar	Ghosrana	DW	YoungerAlluvium	Ao	20.0*	-	-	-
68	Kathumar	Jangru	DW	Alluvium/Quartzite	Ao	37.5	-	-	-
69	Kathumar	Kathumar	DW	YoungerAlluvium	Ao	22	-	-	-
70	Kathumar	Kathumar Pz	PZ	YoungerAlluvium	Ao	80	18.82*	3.69*	-
71	Kathumar	Kherli Ganj	DW	YoungerAlluvium	Ao	11.4*	-	-	-
72	Kathumar	Kherliganj Pz	PZ	YoungerAlluvium	Ao	46	-	-	-
73	Kathumar	Kherliganj Pz(Ecspp)	PZ	YoungerAlluvium	Ao	80	30.8	27.7	3.10
74	Kathumar	Masari	DW	YoungerAlluvium	Ao	18	-	-	-
75	Kathumar	Masari Pz	PZ	YoungerAlluvium	Ao	51.38	33.9	34	-0.10
76	Kathumar	Samochi	DW	YoungerAlluvium	Ao	14.95	-	-	-
77	Kathumar	Shahpura	DW	YoungerAlluvium	Ao	15.05	-	-	-

SN	Block	Name of Village	Type of well	Hydrogeological Formation	Zone	Total Depth (m)	WL pre 14 (m) bgl	WL Post 14 (m) bgl	Change in WL pre to post 14
78	Kathumar	Sonkhari	DW	YoungerAlluvium	Ao	19.0*	-	-	-
79	Kathumar	Sonkhari Pz	PZ	YoungerAlluvium	Ao	60	Dry	Dry	-
80	Kathumar	Tasai	DW	YoungerAlluvium	Ao	15.35	Dry	Dry	-
81	Kathumar	Tikari	DW	YoungerAlluvium	Ao	10	-	-	-
82	Kathumar	Titpuri	DW	YoungerAlluvium	Ao	13	Dry	Dry	-
83	Kathumar	Bamanpura	DW	YoungerAlluvium	AoS	20.5	17.4	17	0.40
84	Kathumar	Baroda Kan	DW	YoungerAlluvium	AoS	17.35	Dry	Dry	-
85	Kishangarh	Bagthala	DW	YoungerAlluvium	Ao	13.0*	-	-	-
86	Kishangarh	Bahadurpur	DW	YoungerAlluvium	Ao	21	19.6	19.7	-0.10
87	Kishangarh	Bambora	DW	YoungerAlluvium	Ao	33.00*	Dry	Dry	-
88	Kishangarh	Bas Kripalnagar	DW	YoungerAlluvium	Ao	25.00*	Dry	Dry	-
89	Kishangarh	Bhajera	DW	YoungerAlluvium	Ao	14.45	Dry	Dry	-
90	Kishangarh	Chikani	DW	YoungerAlluvium	Ao	16.1*	-	-	-
91	Kishangarh	Chikani Pz	PZ	YoungerAlluvium	Ao	51.5	Dry	Dry	-
92	Kishangarh	Dadarhera Pz	PZ	Alluvium / Slate	Ao	48.35	Dry	Dry	-
93	Kishangarh	Damokhar	DW	Alluvium/Quartzite	Ao	12.75	Dry	Dry	-
94	Kishangarh	Jhamuwas Pz	PZ	YoungerAlluvium	Ao	57.95	15.2	15.9	-0.70
95	Kishangarh	Karoli	DW	YoungerAlluvium	Ao	50	47	46.5	0.50
96	Kishangarh	Khairthal	DW	YoungerAlluvium	Ao	16.85*	-	-	-
97	Kishangarh	Khairthal Pz	PZ	YoungerAlluvium	Ao	51.25	38.45	38.35	0.10
98	Kishangarh	Khanpur	DW	YoungerAlluvium	Ao	27.4	-	-	-
99	Kishangarh	Khanpur Pz	PZ	YoungerAlluvium	Ao	42.3	41.2	41.1	0.10
100	Kishangarh	Kishengarh	DW	YoungerAlluvium	Ao	17.5*	-	-	-
101	Kishangarh	Kishengarh Pz	PZ	YoungerAlluvium	Ao	72	37	36.4	0.60
102	Kishangarh	Mehrampur	DW	YoungerAlluvium	Ao	43.4	Dry	Dry	-
103	Kishangarh	Raibka Pz	PZ	YoungerAlluvium	Ao	51.27	49	40.4	8.60
104	Kishangarh	Santhalka	DW	YoungerAlluvium	Ao	24.6	Dry	Dry	-
105	Kishangarh	Bhula Ka Bas	DW	YoungerAlluvium	CU	27.8*	-	-	-
106	Kishangarh	Ismailpur	DW	All/Boulder	Q	22	-	-	-
107	Kishangarh	Ismailpur Pz	PZ	Quartzite	Q	75	-	-	-
108	Kotkasim	Bagheri	DW	YoungerAlluvium	Ao	10.0*	-	-	-
109	Kotkasim	Bagheri Kalan Pz	PZ	YoungerAlluvium	Ao	51.1	21.6	23.1	-1.50
110	Kotkasim	Bhonkar	DW	YoungerAlluvium	Ao	8.7*	-	-	-
111	Kotkasim	Bhonkar Pz	PZ	YoungerAlluvium	Ao	51.42	22.35	22.45	-0.10
112	Kotkasim	Budibawal	DW	YoungerAlluvium	Ao	11.2*	-	-	-
113	Kotkasim	Budibawal Pz	PZ	YoungerAlluvium	Ao	50.65	20.6	20.5	0.10
114	Kotkasim	Harsauli	DW	YoungerAlluvium	Ao	22.1	-	-	-
115	Kotkasim	Harsauli Pz	PZ	YoungerAlluvium	Ao	NA	24.7	24.6	0.10
116	Kotkasim	Jalalpur	DW	YoungerAlluvium	Ao	10	Dry	Dry	-
117	Kotkasim	Joriya	DW	YoungerAlluvium	Ao	9.0*	-	-	-
118	Kotkasim	Joriya Pz	PZ	YoungerAlluvium	Ao	137	Dry	Dry	-
119	Kotkasim	Kheri	DW	YoungerAlluvium	Ao	9	Dry	Dry	-
120	Kotkasim	Kotkasim	DW	YoungerAlluvium	Ao	12.15*	-	-	-
121	Kotkasim	Kotkasim Pz	PZ	YoungerAlluvium	Ao	46.82	19.8	18.6	1.20
122	Kotkasim	Kunpur	DW	YoungerAlluvium	Ao	9.10*	Dry	Dry	-
123	Kotkasim	Makdawa	DW	YoungerAlluvium	Ao	12	-	-	-
124	Kotkasim	Nagal Saliya	DW	YoungerAlluvium	Ao	17.5	14.6	13.1	1.50
125	Kotkasim	Patalia Pz	PZ	YoungerAlluvium	Ao	34.9	Dry	Dry	-
126	Kotkasim	Pur	DW	YoungerAlluvium	Ao	13.75	-	-	-
127	Kotkasim	Pur Pz.	PZ	YoungerAlluvium	Ao	NA	17.5	17.8	-0.30
128	Kotkasim	Bilaheri	DW	YoungerAlluvium	CU	16.55	Dry	Dry	-
129	Laxmangarh	Barodameo	DW	YoungerAlluvium	Ao	16.1	-	-	-
130	Laxmangarh	Barodameo Pz	PZ	YoungerAlluvium	Ao	51.5	32.6	32.5	0.10
131	Laxmangarh	Bhensdawat Pz	PZ	YoungerAlluvium	Ao	36.25	-	-	-
132	Laxmangarh	Bichgaon	DW	YoungerAlluvium	Ao	27.2	16.9	17.7	-0.80
133	Laxmangarh	Dhand	DW	YoungerAlluvium	Ao	19.0*	-	-	-
134	Laxmangarh	Dhand Pz	PZ	YoungerAlluvium	Ao	51	43.85	43.95	-0.10
135	Laxmangarh	Govindgarh	DW	YoungerAlluvium	Ao	10.4*	-	-	-
136	Laxmangarh	Govindgarh Pz	PZ	YoungerAlluvium	Ao	51.5	26.3	21.2	5.10
137	Laxmangarh	Harsana	DW	YoungerAlluvium	Ao	17	13.2	13	0.20
138	Laxmangarh	Jhalatala	DW	Phyllite	Ao	33.95*	-	-	-
139	Laxmangarh	Jhalatala Pz	PZ	Phyllite	Ao	75	Dry	Dry	-
140	Laxmangarh	Kanwara	DW	YoungerAlluvium	Ao	23.95	Dry	Dry	-
141	Laxmangarh	Karirıya	DW	YoungerAlluvium	Ao	14.9	-	-	-

SN	Block	Name of Village	Type of well	Hydrogeological Formation	Zone	Total Depth (m)	WL pre 14 (m) bgl	WL Post 14 (m) bgl	Change in WL pre to post 14
142	Laxmangarh	Karirıya Pz	PZ	YoungerAlluvium	Ao	51	41	40.1	0.90
143	Laxmangarh	Khera Mangalsingh	DW	YoungerAlluvium	Ao	35	-	-	-
144	Laxmangarh	Khera Mangalsingh Pz	PZ	YoungerAlluvium	Ao	52	-	-	-
145	Laxmangarh	Mundiya Khera	DW	YoungerAlluvium	Ao	28.5	Dry	Dry	-
146	Laxmangarh	Nihana	DW	YoungerAlluvium	Ao	18.5	Dry	Dry	-
147	Laxmangarh	Phedawati	DW	YoungerAlluvium	Ao	20.0*	-	-	-
148	Laxmangarh	Kachroti	DW	YoungerAlluvium	AoS	15.1	Dry	Dry	-
149	Laxmangarh	Laxmangarh	DW	YoungerAlluvium	AoS	14.8	8.2	8.4	-0.20
150	Laxmangarh	Mouzpur	DW	YoungerAlluvium	AoS	21.25	22.1	21	1.10
151	Mandawar	Ajarka	DW	YoungerAlluvium	Ao	13.0*	-	-	-
152	Mandawar	Ajarka Pz	PZ	YoungerAlluvium	Ao	51.5	24.55	23.95	0.60
153	Mandawar	Amoth	DW	YoungerAlluvium	Ao	28.0*	-	-	-
154	Mandawar	Gopipura	DW	YoungerAlluvium	Ao	20	-	-	-
155	Mandawar	Jasai Pz	PZ	YoungerAlluvium	Ao	NA	31.8	31.4	0.40
156	Mandawar	Jat Behror	DW	YoungerAlluvium	Ao	15.3*	-	-	-
157	Mandawar	Jat Behror Pz	PZ	YoungerAlluvium	Ao	50.56	30	30.6	-0.60
158	Mandawar	Jindoli	DW	YoungerAlluvium	Ao	33.5	-	-	-
159	Mandawar	Jindoli Pz.	PZ	YoungerAlluvium	Ao	51	46.8	46.7	0.10
160	Mandawar	Mandawar	DW	Alluvium / Slate	Ao	18.77*	-	-	-
161	Mandawar	Mandawar Pz	PZ	Alluvium/Quartzite	Ao	50	Dry	Dry	-
162	Mandawar	Manka	DW	YoungerAlluvium	Ao	28.3	Dry	Dry	-
163	Mandawar	Mator	DW	YoungerAlluvium	Ao	37	Dry	Dry	-
164	Mandawar	Nagal Udia	DW	YoungerAlluvium	Ao	11.0*	-	-	-
165	Mandawar	Narheri Pz	PZ	YoungerAlluvium	Ao	37.75	Dry	Dry	-
166	Mandawar	Pehal	DW	Alluvium/Quartzite	Ao	24	-	-	-
167	Mandawar	Pipli	DW	YoungerAlluvium	Ao	16.2*	-	-	-
168	Mandawar	Pipli Pz	PZ	YoungerAlluvium	Ao	61.6	47.1	46.8	0.30
169	Mandawar	Samda	DW	All/Granite	Ao	26	Dry	Dry	-
170	Mandawar	Sodawas	DW	YoungerAlluvium	Ao	16.7*	-	-	-
171	Mandawar	Sodawas Pz	PZ	YoungerAlluvium	Ao	50.45	29.6	29.4	0.20
172	Mandawar	Tatarpur	DW	YoungerAlluvium	Ao	37.15	-	-	-
173	Mandawar	Tatarpur Pz	PZ	YoungerAlluvium	Ao	NA	46.2	46.1	0.10
174	Neemrana	Dabarwas	DW	YoungerAlluvium	Ao	32*	-	-	-
175	Neemrana	Dasod	DW	YoungerAlluvium	Ao	22.55*	-	-	-
176	Neemrana	Dosod Pz	PZ	YoungerAlluvium	Ao	56.3	-	-	-
177	Neemrana	Dosod Pz (Euspp)	PZ	YoungerAlluvium	Ao	100	58.6	Dry	-
178	Neemrana	Dumroli	DW	YoungerAlluvium	Ao	42.55*	-	-	-
179	Neemrana	Fauladpur	DW	YoungerAlluvium	Ao	17.0*	-	-	-
180	Neemrana	Fauladpur Pz	PZ	YoungerAlluvium	Ao	51.29	36.6	35.5	1.10
181	Neemrana	Giglana	DW	Alluvium / Slate	Ao	25.35*	-	-	-
182	Neemrana	Gugalkota	DW	YoungerAlluvium	Ao	20.8*	Dry	Dry	-
183	Neemrana	Kanhawas Pz	PZ	YoungerAlluvium	Ao	NA	55.2	55.3	-0.10
184	Neemrana	Kathuwas	DW	YoungerAlluvium	Ao	35.5*	-	-	-
185	Neemrana	Kathuwas Pz	PZ	YoungerAlluvium	Ao	82.54	Dry	Dry	-
186	Neemrana	Kolilasanga	DW	Slate	Ao	26.9*	-	-	-
187	Neemrana	Kutina	DW	Slate	Ao	31.75*	-	-	-
188	Neemrana	Majra	DW	YoungerAlluvium	Ao	35	-	-	-
189	Neemrana	Majra Pz (Euspp)	PZ	YoungerAlluvium	Ao	100	46.6	47.6	-1.00
190	Neemrana	Mandhan	DW	Alluvium / Slate	Ao	31.7*	-	-	-
191	Neemrana	Mandhan Pz	PZ	Slate	Ao	67	Dry	Dry	-
192	Neemrana	Mazri Kala Pz(Cgwb)	PZ	YoungerAlluvium	Ao	NA	28	27.8	0.20
193	Neemrana	Neemrana	DW	Alluvium/Quartzite	Ao	41.7*	-	-	-
194	Neemrana	Neemrana Pz	PZ	Older Alluvium	Ao	NA	52.8	54.00	-1.20
195	Neemrana	Pipli	DW	YoungerAlluvium	Ao	28.00*	-	-	-
196	Neemrana	Pratapur	DW	YoungerAlluvium	Ao	23.7*	-	-	-
197	Neemrana	Pratapur Pz	PZ	YoungerAlluvium	Ao	60	-	-	-
198	Neemrana	Shahjahanpur	DW	YoungerAlluvium	Ao	20.90*	-	-	-
199	Neemrana	Shahjahanpur Pz	PZ	YoungerAlluvium	Ao	54	25.1	24.7	0.40
200	Rajgarh	Dhamred	DW	Alluvium /L.St	Ao	27.2*	-	-	-
201	Rajgarh	Dhamred Pz	PZ	Alluvium /L.St	Ao	70	22.4	21.2	1.20
202	Rajgarh	Digaora	DW	YoungerAlluvium	Ao	36.4	-	-	-
203	Rajgarh	Baldeogarh	PZ	Quartzite	Q	82	5.4	2.8	2.60
204	Rajgarh	Dholan	DW	Limestone	Q	45.8	Dry	Dry	-
205	Rajgarh	Gola Ka Bas	DW	All/Dol	Q	12.8	6.4	5	1.40

SN	Block	Name of Village	Type of well	Hydrogeological Formation	Zone	Total Depth (m)	WL pre 14 (m) bgl	WL Post 14 (m) bgl	Change in WL pre to post 14
206	Rajgarh	Jaisinghpura	DW	Dolomite	Q	22	9.45	9.35	0.10
207	Rajgarh	Khoh	DW	Alluvium / Slate	Q	19.2	13.4	8.8	4.60
208	Rajgarh	Narayani	DW	Qtz-boulder	Q	18	10	8.2	1.80
209	Rajgarh	Narayanpur	PZ	Quartzite	Q	96	9.4	10.4	-1.00
210	Rajgarh	Neemla	PZ	Quartzite	Q	106	35.5	36.2	-0.70
211	Rajgarh	Paota	DW	Qtz-boulder	Q	16.45	11.9	10.5	1.40
212	Rajgarh	Rajgarh	DW	Qtz-boulder	Q	29.05	-	-	-
213	Rajgarh	Rajgarh Pz	PZ	Qtz-boulder	Q	43.7	33.55	32.75	0.80
214	Rajgarh	Rajpur	DW	Lst/Qtz	Q	28.3	-	-	-
215	Rajgarh	Rajpur Bada Pz.	PZ	Quartzite	Q	100	21.5	15.6	5.90
216	Rajgarh	Rundh Daulatpur	PZ	Quartzite	Q	100	22.2	16.1	6.10
217	Rajgarh	Surer	DW	Alluvium/Quartzite	Q	20.2*	-	-	-
218	Rajgarh	Surer Pz	PZ	Alluvium/Quartzite	Q	70	16	17.4	-1.40
219	Rajgarh	Syluta	PZ	Quartzite	Q	78	14.2	9.7	4.50
220	Rajgarh	Talab	DW	Limestone	Q	15.55	9.6	9.2	0.40
221	Rajgarh	Talab (Euspp) Pz.	PZ	Quartzite	Q	79	13.7	12.8	0.90
222	Rajgarh	Tehla	DW	Lst/Qtz	Q	16.9	6.95	4.25	2.70
223	Rajgarh	Tehla (Euspp) Pz.	PZ	Quartzite	Q	70	8.1	8.9	-0.80
224	Ramgarh	Bagar Rajput	DW	YoungerAlluvium	Ao	13	Dry	Dry	-
225	Ramgarh	Bahala	DW	YoungerAlluvium	Ao	12.33	Dry	Dry	-
226	Ramgarh	Baharipura	DW	YoungerAlluvium	Ao	12.0*	-	-	-
227	Ramgarh	Baharipura Pz	PZ	YoungerAlluvium	Ao	61.5	27.7	28.5	-0.80
228	Ramgarh	Balondka	DW	YoungerAlluvium	Ao	22.5	Dry	Dry	-
229	Ramgarh	Bijwa	DW	YoungerAlluvium	Ao	10	Dry	Dry	-
230	Ramgarh	Choroti	DW	YoungerAlluvium	Ao	15	-	-	-
231	Ramgarh	Choroti Pz	PZ	YoungerAlluvium	Ao	54	34.4	33.9	0.50
232	Ramgarh	Gundpur	DW	YoungerAlluvium	Ao	21.65	-	-	-
233	Ramgarh	Jugrawar	DW	Quartzite	Ao	19.1	-	-	-
234	Ramgarh	Kamalpur	DW	YoungerAlluvium	Ao	13.6	-	-	-
235	Ramgarh	Kherli Syeed	DW	YoungerAlluvium	Ao	16.65	-	-	-
236	Ramgarh	Khilora	DW	Alluvium/Quartzite	Ao	22.5	-	-	-
237	Ramgarh	Mahdla Khurd	DW	Alluvium / Slate	Ao	14.5	Dry	Dry	-
238	Ramgarh	Milakpur	DW	YoungerAlluvium	Ao	14.9*	-	-	-
239	Ramgarh	Milakpur Pz	PZ	YoungerAlluvium	Ao	61.5	20.15	20.65	-0.50
240	Ramgarh	Mubarikpur	DW	YoungerAlluvium	Ao	12.3*	Dry	Dry	-
241	Ramgarh	Mukundwas	DW	YoungerAlluvium	Ao	19.9	10.5	11	-0.50
242	Ramgarh	Naugaon	DW	YoungerAlluvium	Ao	9.15*	-	-	-
243	Ramgarh	Naugaon Pz	PZ	YoungerAlluvium	Ao	41.3	19.88	21.68	-1.80
244	Ramgarh	Nibali	DW	YoungerAlluvium	Ao	24	23.5	29.60*	-
245	Ramgarh	Piprauli	DW	YoungerAlluvium	Ao	14.1	12.5	12.8	-0.30
246	Ramgarh	Raghunathgarh	DW	YoungerAlluvium	Ao	20	18.8	18.4	0.40
247	Ramgarh	Ramgarh	DW	YoungerAlluvium	Ao	16	14	14.1	-0.10
248	Ramgarh	Dauli	DW	YoungerAlluvium	CU	11.15	7.75	6.1	1.65
249	Reni	Babeli	DW	YoungerAlluvium	Ao	34.75*	Dry	Dry	-
250	Reni	Bhadurpur	DW	YoungerAlluvium	Ao	29.85	Dry	Dry	-
251	Reni	Bhuleri	DW	YoungerAlluvium	Ao	30.3	-	-	-
252	Reni	Doroli	DW	Slate	Ao	38.0*	-	-	-
253	Reni	Garhi Sawairam	DW	Alluvium / Slate	Ao	24.95	17.7	17.7	0.00
254	Reni	Jhakra	DW	YoungerAlluvium	Ao	23.1*	-	-	-
255	Reni	Kelpurkhera	DW	YoungerAlluvium	Ao	27	Dry	Dry	-
256	Reni	Pali	DW	YoungerAlluvium	Ao	50	Dry	Dry	-
257	Reni	Pinan	DW	YoungerAlluvium	Ao	32.3	-	-	-
258	Reni	Pinan Pz	PZ	YoungerAlluvium	Ao	51.5	45.8	Dry	-
259	Reni	Rampura	DW	YoungerAlluvium	Ao	28.5	26.4	27.8	-1.40
260	Reni	Reni	DW	YoungerAlluvium	Ao	22	15.2	24.8	-9.60
261	Reni	Andhwari	PZ	Quartzite/Slate	Q/Sl	82	75.4	71.8	3.60
262	Reni	Dagdaga	PZ	Quaerzite/slate	Q/Sl	103	37.2	31.8	5.40
263	Reni	Khora Chouhan	PZ	Quaerzite/slate	Q/Sl	101	44.4	43.4	1.00
264	Reni	Macheri	DW	Alluvium / Slate	Q/Sl	29.50*	Dry	Dry	-
265	Reni	Patan	DW	Sl/Qtz	Q/Sl	38.1	-	-	-
266	Thanagazi	Ajabpura	DW	YoungerAlluvium	Ao	50	Dry	Dry	-
267	Thanagazi	Ajabpura Pz.	PZ	YoungerAlluvium	Ao	54.25	Not Open	46.10*	-
268	Thanagazi	Dwarapura	DW	YoungerAlluvium	Ao	34	-	-	-
269	Thanagazi	Ghata Bandrol	DW	Alluvium / Slate	Ao	25.85	Dry	Dry	-

SN	Block	Name of Village	Type of well	Hydrogeological Formation	Zone	Total Depth (m)	WL pre 14 (m) bgl	WL Post 14 (m) bgl	Change in WL pre to post 14
270	Thanagazi	Kharkhari	DW	YoungerAlluvium	Ao	25.9	-	-	-
271	Thanagazi	Narayanpur	DW	YoungerAlluvium	Ao	28	Dry	Dry	-
272	Thanagazi	Agar Ki Dhani	DW	Alluvium / Slate	Q/Sl	33	Dry	Dry	-
273	Thanagazi	Ajabgarh	DW	Quartzite	Q/Sl	17.9	Dry	Dry	-
274	Thanagazi	Daulatpura	PZ	Schist	Q/Sl	99	22.2	21.7	0.50
275	Thanagazi	Dera	DW	Slate	Q/Sl	15.75	8.45	8.75	-0.30
276	Thanagazi	Dehra (Euspp) Pz	PZ	Quaerzite/slate	Q/Sl	-	8.9	9	-0.10
277	Thanagazi	Dewra	DW	Quartzite	Q/Sl	19.95	11.65	7.75	3.90
278	Thanagazi	Garh Basai	DW	Quartzite	Q/Sl	19.5	15	14.1	0.90
279	Thanagazi	Gudha Churani	DW	Limestone	Q/Sl	40.55	21.5	27.5	-6.00
280	Thanagazi	Guwara Nirbha	PZ	Quaerzite/slate	Q/Sl	99	21.5	18.1	3.40
281	Thanagazi	Harner	DW	Phyllite	Q/Sl	29.35	-	-	-
282	Thanagazi	Jagannathpura	PZ	Quaerzite/slate	Q/Sl	82	12.7	9.2	3.50
283	Thanagazi	Jhiri	DW	Schist	Q/Sl	28.2	22.9	21	1.90
284	Thanagazi	Jodhawas	PZ	Quartzite	Q/Sl	77	8.7	8.6	0.10
285	Thanagazi	Kalighati	DW	Quartzite	Q/Sl	25	8	7.4	0.60
286	Thanagazi	Karnawas	DW	Phyllite	Q/Sl	25	8	7.3	0.70
287	Thanagazi	Lalpur	PZ	Quartzite	Q/Sl	64	18.5	14.9	3.60
288	Thanagazi	Lothawas (Euspp) Pz	PZ	Schist	Q/Sl	82	53	41.4	11.60
289	Thanagazi	Malluthana	DW	Quartzite	Q/Sl	18.7	14.9	15.5	-0.60
290	Thanagazi	Nangal Bani	DW	Quaerzite/slate	Q/Sl	-	Dry	Dry	-
291	Thanagazi	Nangal Bani (Euspp) Pz	pz	Schist	Q/Sl	80	15.7	15.2	0.50
292	Thanagazi	Partapgarh	DW	All/Sch	Q/Sl	12.5	Dry	Dry	-
293	Thanagazi	Piplai	PZ	Schist	Q/Sl	75	9.7	4.2	5.50
294	Thanagazi	Samra	pz	schist	Q/Sl	61	7	5.3	1.70
295	Thanagazi	Sillibaori	pz	Schist	Q/Sl	81	17.4	11.5	5.90
296	Thanagazi	Silopka	DW	Quartzite	Q/Sl	17.5	3.8	4.1	-0.30
297	Thanagazi	Talvriksh	DW	Quartzite	Q/Sl	4.1	0.8	1	-0.20
298	Thanagazi	Thanagazi	DW	Slate	Q/Sl	34.1	Dry	Dry	-
299	Thanagazi	Tulsiwara	DW	Schist	Q/Sl	15.4	13	10.7	2.30
300	Thanagazi	Vijaipura	DW	Quartzite	Q/Sl	26.6	Dry	Dry	-
301	Tijara	Bhindusi	DW	YoungerAlluvium	Ao	14	Dry	Dry	-
302	Tijara	Bhiwari	DW	YoungerAlluvium	Ao	11.0*	-	-	-
303	Tijara	Bhiwari Pz	PZ	YoungerAlluvium	Ao	47	Dry	Dry	-
304	Tijara	Chaondi Khurd	DW	YoungerAlluvium	Ao	17.1	-	-	-
305	Tijara	Chawandi Kalan	DW	YoungerAlluvium	Ao	15	Dry	Dry	-
306	Tijara	Hashanpur Pz	PZ	YoungerAlluvium	Ao	43.95	26.55	24.45	2.10
307	Tijara	Khalilpur	DW	YoungerAlluvium	Ao	14.0*	Dry	Dry	-
308	Tijara	Khori Kalan	DW	Alluvium/Quartzite	Ao	18.7	-	-	-
309	Tijara	Khori Kalan Pz	PZ	Alluvium/Quartzite	Ao	75	16.95	15.45	1.50
310	Tijara	Majrigujar	DW	YoungerAlluvium	Ao	14.5	-	-	-
311	Tijara	Mithiawas	DW	YoungerAlluvium	Ao	12	Dry	Dry	-
312	Tijara	Naugawan	DW	YoungerAlluvium	Ao	12	Dry	Dry	-
313	Tijara	Nimli	DW	YoungerAlluvium	Ao	20.35	14.85	15.85	-1.00
314	Tijara	Phulawas	DW	YoungerAlluvium	Ao	18	-	-	-
315	Tijara	Piplan Ka Bas	DW	YoungerAlluvium	Ao	20.9	10	10.4	-0.40
316	Tijara	Rupbas	DW	YoungerAlluvium	Ao	13.7	10.4	10.8	-0.40
317	Tijara	Sare Kalan	DW	Alluvium/Quartzite	Ao	27	Dry	Dry	-
318	Tijara	Shahbad	DW	YoungerAlluvium	Ao	13.65*	-	-	-
319	Tijara	Shahbad Pz	PZ	YoungerAlluvium	Ao	50	Dry	Dry	-
320	Tijara	Shekhpur	DW	YoungerAlluvium	Ao	20	19.1	19.3	-0.20
321	Tijara	Tapukran	DW	YoungerAlluvium	Ao	15.95*	-	-	-
322	Tijara	Tapukran Pz	PZ	YoungerAlluvium	Ao	N.A.	23.53	24.23	-0.70
323	Tijara	Tatarpur	DW	YoungerAlluvium	Ao	11.2*	-	-	-
324	Tijara	Tatarpur Pz	PZ	YoungerAlluvium	Ao	50	22.55	21.45	1.10
325	Tijara	Tijara	DW	YoungerAlluvium	Ao	12.35*	-	-	-
326	Tijara	Tijara Pz	PZ	YoungerAlluvium	Ao	56	27.15	28.15	-1.00
327	Umrain	Alwar	DW	YoungerAlluvium	Ao	19.45*	-	-	-
328	Umrain	Alwar Pz	PZ	YoungerAlluvium	Ao	60	49.5	46.5	3.00
329	Umrain	Baleta	DW	YoungerAlluvium	Ao	38.45	Dry	Dry	-
330	Umrain	Bara Badkol	DW	Alluvium / Slate	Ao	41.7	Dry	Dry	-
331	Umrain	Barkhera	DW	YoungerAlluvium	Ao	24.6*	-	-	-
332	Umrain	Barla	DW	Alluvium/Quartzite	Ao	48.15	-	-	-
333	Umrain	Bijwar	DW	YoungerAlluvium	Ao	34.25	-	-	-

SN	Block	Name of Village	Type of well	Hydrogeological Formation	Zone	Total Depth (m)	WL pre 14 (m) bgl	WL Post 14 (m) bgl	Change in WL pre to post 14
334	Umrain	Bijwar Pz	PZ	YoungerAlluvium	Ao	51.57	Dry	Dry	-
335	Umrain	Bilandiwas	DW	YoungerAlluvium	Ao	20.8	-	-	-
336	Umrain	Dehra	DW	YoungerAlluvium	Ao	20.1	-	-	-
337	Umrain	Diwakri	DW	YoungerAlluvium	Ao	21.8	-	-	-
338	Umrain	Haldina	DW	YoungerAlluvium	Ao	17.5*	-	-	-
339	Umrain	Madhogarh	DW	YoungerAlluvium	Ao	19.65	15.55	14.95	0.60
340	Umrain	Mahwa Dadar	DW	YoungerAlluvium	Ao	15.88	Dry	Dry	-
341	Umrain	Malakhera	DW	YoungerAlluvium	Ao	26.4*	-	-	-
342	Umrain	Malakhera Pz	PZ	YoungerAlluvium	Ao	51.5	Dry	Dry	-
343	Umrain	Prithvipura	DW	YoungerAlluvium	Ao	29.6	Dry	Dry	-
344	Umrain	Punkhar	DW	YoungerAlluvium	Ao	32	-	-	-
345	Umrain	Punkhar Pz.	PZ	YoungerAlluvium	Ao	51.5	Dry	Dry	-
346	Umrain	Rampura	DW	YoungerAlluvium	Ao	32	Dry	Dry	-
347	Umrain	Rupwas	DW	YoungerAlluvium	Ao	20.15*	-	-	-
348	Umrain	Shahpur	DW	YoungerAlluvium	Ao	15.8*	-	-	-
349	Umrain	Shahpur Pz	PZ	YoungerAlluvium	Ao	50	47.1	Dry	-
350	Umrain	Sohanpur	DW	YoungerAlluvium	Ao	19.5*	-	-	-
351	Umrain	Bhagatpura	DW	Lst/Qtz	Q	12.1	8.6	7.1	1.50
352	Umrain	Chandoli	DW	Alluvium/Quartzite	Q	29.6	-	-	-
353	Umrain	Kushalgarh	DW	Limestone	Q	14.5	8.05	6.75	1.30
354	Umrain	Saodi	DW	Quartzite	Q	24	Dry	Dry	-
355	Umrain	Siliserh	DW	Limestone	Q	8.4*	Dry	Dry	-
DISTRICT - BANSWARA									
1	Anandpuri	Bareth	DW	Phyllite / Schist	Ph/Sc(NC)	14.00	9.80	7.40	2.40
2	Anandpuri	Bareth	PZ	Phyllite / Schist	Ph/Sc(NC)	70.00	13.80	9.85	3.95
3	Anandpuri	Bhaler	DW	Phyllite / Schist	Ph/Sc(NC)	9.00	8.25	3.80	4.45
4	Anandpuri	Bhukia	DW	Phyllite / Schist	Ph/Sc(NC)	9.00	5.63	2.30	3.33
5	Anandpuri	Borwania	DW	Phyllite / Schist	Ph/Sc(NC)	7.10	5.43	4.35	1.08
6	Anandpuri	Borwania	PZ	Phyllite / Schist	Ph/Sc(NC)	70.00	blocked	Blocked	-
7	Anandpuri	Chandarwara	DW	Phyllite / Schist	Ph/Sc(NC)	9.30	4.90	1.48	3.42
8	Anandpuri	Chhaja	PZ	Phyllite / Schist	Ph/Sc(NC)	48.00	17.80	10.39	7.41
9	Anandpuri	Chordi	DW	Phyllite / Schist	Ph/Sc(NC)	6.00	2.95	2.70	0.25
10	Anandpuri	Junitimbi	DW	Basalt	Ph/Sc(NC)	7.00	4.90	4.75	0.15
11	Anandpuri	Mundri	DW	Phyllite / Schist	Ph/Sc(NC)	11.15	6.50	1.10	5.40
12	Anandpuri	Mundri	PZ	Phyllite / Schist	Ph/Sc(NC)	70.00	12.80	7.24	5.56
13	Anandpuri	Obla	DW	Phyllite / Schist	Ph/Sc(NC)	13.00	11.45	6.10	5.35
14	Anandpuri	Phalwa	DW	Phyllite / Schist	Ph/Sc(NC)	8.90	4.55	2.00	2.55
15	Anandpuri	Ramela	DW	Phyllite / Schist	Ph/Sc(NC)	9.45	8.40	2.25	6.15
16	Anandpuri	Thapra	DW	Phyllite / Schist	Ph/Sc(NC)	9.00	8.40	6.20	2.20
17	Anandpuri	Udaipur Bada	PZ	Phyllite / Schist	Ph/Sc(NC)	50.00	18.17	14.51	3.66
18	Bagidora	Barigama	DW	Phyllite / Schist	Ph/Sc(NC)	8.60	3.70	1.70	2.00
19	Bagidora	Barigama	PZ	Phyllite / Schist	Ph/Sc(NC)	70.00	5.20	2.06	3.14
20	Bagidora	Barlipada	DW	Phyllite / Schist	Ph/Sc(NC)	10.00	3.90	2.50	1.40
21	Bagidora	Bhoen	DW	Phyllite / Schist	Ph/Sc(NC)	6.80	2.90	0.25	2.65
22	Bagidora	Dabri Chhoti	DW	Basalt	Ph/Sc(NC)	10.00	9.50	5.20	4.30
23	Bagidora	Dair	PZ	Phyllite / Schist	Ph/Sc(NC)	50.00	11.00	6.60	4.40
24	Bagidora	Gamana	DW	Phyllite / Schist	Ph/Sc(NC)	13.50	10.40	7.70	2.70
25	Bagidora	Gangar Talai	DW	Phyllite / Schist	Ph/Sc(NC)	9.80	6.83	2.00	4.83
26	Bagidora	Jambudi	DW	Phyllite / Schist	Ph/Sc(NC)	8.00	4.25	3.15	1.10
27	Bagidora	Kalinjara	DW	Phyllite / Schist	Ph/Sc(NC)	11.00	5.45	4.70	0.75
28	Bagidora	Karji	PZ	Phyllite / Schist	Ph/Sc(NC)	50.00	20.50	5.90	14.60
29	Bagidora	Khoonta Galia	DW	Phyllite / Schist	Ph/Sc(NC)	13.00	10.50	6.10	4.40
30	Bagidora	Moti Timbi	DW	Basalt	Ph/Sc(NC)	8.10	5.15	1.95	3.20
31	Bagidora	Nagawada	DW	Phyllite / Schist	Ph/Sc(NC)	11.70	6.00	3.25	2.75
32	Bagidora	Ram Ka Munna	DW	Basalt	Ph/Sc(NC)	10.00	10.00*	4.80	-
33	Bagidora	Rohanwari	DW	Phyllite / Schist	Ph/Sc(NC)	20.50	18.20	10.70	7.50
34	Bagidora	Salia	DW	Phyllite / Schist	Ph/Sc(NC)	8.30	6.15	4.40	1.75
35	Bagidora	Sallopat	DW	Phyllite / Schist	Ph/Sc(NC)	12.65	6.60	6.50	0.10
36	Bagidora	Seona	DW	Phyllite / Schist	Ph/Sc(NC)	12.00	8.50	4.21	4.29
37	Bagidora	Seona	PZ	Phyllite / Schist	Ph/Sc(NC)	70.00	8.10	7.80	0.30
38	Bagidora	Shergarh	DW	Phyllite / Schist	Ph/Sc(NC)	7.00	4.90	2.80	2.10
39	Bagidora	Balawada	DW	Phyllite / Schist	Ph/SC(C)	11.70	10.06	8.80	1.26
40	Bagidora	Barodia	DW	Phyllite / Schist	Ph/SC(C)	13.70	3.55	1.80	1.75
41	Bagidora	Bagidora	DW	Phyllite / Schist	Ph/SC(C)	12.70	12.70*	12.70*	-

SN	Block	Name of Village	Type of well	Hydrogeological Formation	Zone	Total Depth (m)	WL pre 14 (m) bgl	WL Post 14 (m) bgl	Change in WL pre to post 14
42	Bagidora	Bodigama	DW	Phyllite / Schist	Ph/SC(C)	17.10	7.62	5.10	2.52
43	Bagidora	Chhinch	DW	Phyllite / Schist	Ph/SC(C)	8.00	4.90	4.95	-0.05
44	Bagidora	Khokharwa	DW	Phyllite / Schist	Ph/SC(C)	9.00	7.04	4.90	2.14
45	Bagidora	Naugama	DW	Phyllite / Schist	Ph/SC(C)	8.50	6.30	5.40	0.90
46	Bagidora	Sagdungri	DW	Phyllite / Schist	Ph/SC(C)	8.15	3.10	2.45	0.65
47	Bagidora	Umed Garhi	PZ	Phyllite / Schist	Ph/SC(C)	20.00	blocked	Blocked	-
48	Bagidora	Wansla	DW	Phyllite / Schist	Ph/SC(C)	13.80	7.90	5.80	2.10
49	Chhotisarwan	Aribeth	DW	Basalt	B(NC)	9.00	5.40	4.25	1.15
50	Chhotisarwan	Bari	DW	Basalt	B(NC)	7.00	3.75	4.45	-0.70
51	Chhotisarwan	Chayan	DW	Basalt	B(NC)	10.00	7.40	5.40	2.00
52	Chhotisarwan	Chhoti Sarwan @	DW	Basalt	B(NC)	8.50	5.80	5.65	0.15
53	Chhotisarwan	Chhoti Sarwan	PZ	Basalt	B(NC)	50.00	10.90	8.98	1.92
54	Chhotisarwan	Danpur	DW	Basalt	B(NC)	8.50	6.40	4.85	1.55
55	Chhotisarwan	Danpur	PZ	Basalt	B(NC)	60.00	31.85#	3.30	-
56	Chhotisarwan	Dhanakshri	PZ	Basalt	B(NC)	60.00	11.75	10.25	1.50
57	Chhotisarwan	Goth Ka Mahura	PZ	Basalt	B(NC)	60.00	16.65	16.05	0.60
58	Chhotisarwan	Hiriagarhi @	DW	Basalt	B(NC)	14.15	14.00	7.70	6.30
59	Chhotisarwan	Hiriagarhi	PZ	Basalt	B(NC)	50.00	16.91	14.84	2.07
60	Chhotisarwan	Kalakhet	PZ	Basalt	B(NC)	60.00	5.08	3.10	1.98
61	Chhotisarwan	Katumbi	DW	Basalt	B(NC)	9.00	5.31	3.77	1.54
62	Chhotisarwan	Katumbi	PZ	Basalt	B(NC)	50.00	blocked	Blocked	-
63	Chhotisarwan	Matashula	PZ	Basalt	B(NC)	60.00	19.04	12.43	6.61
64	Chhotisarwan	Phepher	DW	Basalt	B(NC)	12.00	6.80	5.30	1.50
65	Chhotisarwan	Phepher	PZ	Basalt	B(NC)	50.00	blocked	Blocked	-
66	Chhotisarwan	Saliabari	DW	Basalt	B(NC)	15.00	14.00	12.00	2.00
67	Chhotisarwan	Saliabari	PZ	Basalt	B(NC)	70.00	17.00	10.00	7.00
68	Chhotisarwan	Tejpur	DW	Basalt	B(NC)	15.20	10.30	8.80	1.50
69	Chhotisarwan	Tejpur	PZ	Basalt	B(NC)	50.00	blocked	Blocked	-
70	Chhotisarwan	Tejpur	PZ	Basalt	B(NC)	60.00	13.90	11.07	2.83
71	Garhi	Agarpura @	DW	Gneisses	Gn(C)	16.50	6.10	3.30	2.80
72	Garhi	Khodan	PZ	Gneisses	Gn(C)	20.00	8.20	6.25	1.95
73	Garhi	Metwala	PZ	Gneisses	Gn(C)	20.00	8.49	8.90	-0.41
74	Garhi	Sujaji Ka Gara	DW	Gneisses	Gn(C)	10.50	1.98	0.90	1.08
75	Garhi	Anjana	DW	Phyllite / Schist	Ph/SC(C)	9.50	3.80	3.38	0.42
76	Garhi	Arthuna	PZ	Phyllite / Schist	Ph/SC(C)	20.00	8.10	7.67	0.43
77	Garhi	Asoda	PZ	Phyllite / Schist	Ph/SC(C)	20.00	tiltted	tiltted	-
78	Garhi	Bari Sareri	PZ	Phyllite / Schist	Ph/SC(C)	20.00	6.05	4.65	1.40
79	Garhi	Bhimpur	DW	Phyllite / Schist	Ph/SC(C)	11.00	3.10	2.50	0.60
80	Garhi	Bori	PZ	Phyllite / Schist	Ph/SC(C)	20.00	7.08	7.95	-0.87
81	Garhi	Cheebaratalai	DW	Phyllite / Schist	Ph/SC(C)	7.00	5.10	3.50	1.60
82	Garhi	Chopasag	DW	Phyllite / Schist	Ph/SC(C)	14.00	12.10	4.70	7.40
83	Garhi	Garha Gopi Nath	DW	Phyllite / Schist	Ph/SC(C)	13.50	6.20	4.70	1.50
84	Garhi	Garhi	PZ	Phyllite / Schist	Ph/SC(C)	20.00	7.45	5.50	1.95
85	Garhi	Jolana	DW	Phyllite / Schist	Ph/SC(C)	10.00	4.50	3.00	1.50
86	Garhi	Khera	DW	Phyllite / Schist	Ph/SC(C)	9.40	7.35	6.20	1.15
87	Garhi	Khum Ji Ka Parda	DW	Phyllite / Schist	Ph/SC(C)	15.00	7.00	5.30	1.70
88	Garhi	Kotra	DW	Phyllite / Schist	Ph/SC(C)	18.00	10.80	7.80	3.00
89	Garhi	Kotra	PZ	Phyllite / Schist	Ph/SC(C)	70.00	12.80	8.52	4.28
90	Garhi	Kushalkot	DW	Phyllite / Schist	Ph/SC(C)	11.90	5.60	4.50	1.10
91	Garhi	Lasara	PZ	Phyllite / Schist	Ph/SC(C)	20.00	9.20	7.40	1.80
92	Garhi	Loharia	DW	Phyllite / Schist	Ph/SC(C)	9.90	2.00	1.30	0.70
93	Garhi	Motibasi	DW	Phyllite / Schist	Ph/SC(C)	15.00	10.10	8.60	1.50
94	Garhi	Nawa Gaon	DW	Phyllite / Schist	Ph/SC(C)	7.00	2.35	2.05	0.30
95	Garhi	Ora	PZ	Phyllite / Schist	Ph/SC(C)	20.00	6.65	5.40	1.25
96	Garhi	Pratapur	DW	Phyllite / Schist	Ph/SC(C)	12.70	Filled	Filled	-
97	Garhi	Raiyana	DW	Phyllite / Schist	Ph/SC(C)	8.00	4.20	1.90	2.30
98	Garhi	Sundni	DW	Phyllite / Schist	Ph/SC(C)	11.30	3.50	2.75	0.75
99	Garhi	Tamtia Rathore	DW	Phyllite / Schist	Ph/SC(C)	11.70	5.80	3.70	2.10
100	Garhi	Wajwana	DW	Quartzite	Ph/SC(C)	10.00	7.65	5.00	2.65
101	Ghatol	Bamanpada	DW	Gneisses	Gn(NC)	9.10	8.90	6.50	2.40
102	Ghatol	Bamanpada	PZ	Gneisses	Gn(NC)	70.00	9.06	5.55	3.51
103	Ghatol	Bargun	DW	Gneisses	Gn(NC)	8.70	4.60	2.95	1.65
104	Ghatol	Bhungra	DW	Gneisses	Gn(NC)	9.90	5.95	3.00	2.95
105	Ghatol	Borda	DW	Gneisses	Gn(NC)	9.00	5.85	4.20	1.65

SN	Block	Name of Village	Type of well	Hydrogeological Formation	Zone	Total Depth (m)	WL pre 14 (m) bgl	WL Post 14 (m) bgl	Change in WL pre to post 14
106	Ghatol	Jetpura	DW	Gneisses	Gn(NC)	14.30	5.80	3.60	2.20
107	Ghatol	Jetpura	PZ	Gneisses	Gn(NC)	70.00	7.20	3.55	3.65
108	Ghatol	Khamera	DW	Gneisses	Gn(NC)	9.60	3.00	1.50	1.50
109	Ghatol	Murasel	DW	Gneisses	Gn(NC)	9.00	4.02	3.50	0.52
110	Ghatol	Murasel	PZ	Gneisses	Gn(NC)	70.00	9.15	8.40	0.75
111	Ghatol	Narwali	DW	Gneisses	Gn(NC)	10.30	3.70	2.80	0.90
112	Ghatol	Sarodia	DW	Gneisses	Gn(NC)	10.10	2.70	2.40	0.30
113	Ghatol	Sompura	PZ	Gneisses	Gn(NC)	50.00	blocked	Blocked	-
114	Ghatol	Undavela	DW	Phyllite / Schist	Gn(NC)	3.70	2.82	2.15	0.67
115	Ghatol	Wasiada	DW	Gneisses	Gn(NC)	13.00	11.70	8.25	3.45
116	Ghatol	Wasiada	PZ	Gneisses	Gn(NC)	70.00	Not Open	Not Open	-
117	Ghatol	Badlia	DW	Phyllite / Schist	Gn(C)	9.50	4.55	4.25	0.30
118	Ghatol	Banicha	DW	Gneisses	Gn(C)	11.40	3.50	1.10	2.40
119	Ghatol	Baripadal	DW	Gneisses	Gn(C)	7.25	2.60	1.70	0.90
120	Ghatol	Chanduji Ka Gara	PZ	Gneisses	Gn(C)	20.00	3.55	2.15	1.40
121	Ghatol	Charla	DW	Gneisses	Gn(C)	5.10	3.10	1.20	1.90
122	Ghatol	Dewada	PZ	Gneisses	Gn(C)	20.00	5.09	3.92	1.17
123	Ghatol	Ghatol	DW	Gneisses	Gn(C)	8.30	6.00	3.55	2.45
124	Ghatol	Guliawada	DW	Phyllite / Schist	Gn(C)	13.50	4.70	4.80	-0.10
125	Ghatol	Isarwala	DW	Gneisses	Gn(C)	12.60	5.00	4.20	0.80
126	Ghatol	Konia	DW	Gneisses	Gn(C)	9.00	4.65	4.20	0.45
127	Ghatol	Mungana	DW	Gneisses	Gn(C)	12.40	5.25	3.80	1.45
128	Ghatol	Rathoron Ki Padoli	DW	Gneisses	Gn(C)	10.50	7.45	6.40	1.05
129	Ghatol	Timbagamri	DW	Phyllite / Schist	Gn(C)	11.10	4.10	2.40	1.70
130	Ghatol	Udpura	DW	Phyllite / Schist	Gn(C)	11.80	4.45	3.25	1.20
131	Ghatol	Charna Bhundwai	DW	Phyllite / Schist	Ph/Sc(NC)	6.70	0.10	0.12	-0.02
132	Ghatol	Charna Bhundwai	PZ	Phyllite / Schist	Ph/Sc(NC)	70.00	9.75	3.30	6.45
133	Ghatol	Chhoti Padal	DW	Phyllite / Schist	Ph/Sc(NC)	12.50	7.40	4.80	2.60
134	Ghatol	Daduka	DW	Phyllite / Schist	Ph/Sc(NC)	9.40	2.90	1.80	1.10
135	Ghatol	Delwara	DW	Phyllite / Schist	Ph/Sc(NC)	10.10	4.20	1.95	2.25
136	Ghatol	Dungria	DW	Phyllite / Schist	Ph/Sc(NC)	15.00	10.40	6.00	4.40
137	Ghatol	Gangaji Ka Khera	DW	Phyllite / Schist	Ph/Sc(NC)	8.85	4.40	1.15	3.25
138	Ghatol	Jagpura	DW	Phyllite / Schist	Ph/Sc(NC)	16.00	Filled	Filled	-
139	Ghatol	Mandela	DW	Phyllite / Schist	Ph/Sc(NC)	7.20	3.20	1.80	1.40
140	Ghatol	Odwal	DW	Phyllite / Schist	Ph/Sc(NC)	6.20	1.60	1.25	0.35
141	Ghatol	Runjia	DW	Limestone	Ph/Sc(NC)	8.40	4.70	3.90	0.80
142	Ghatol	Rawatpura	DW	Phyllite / Schist	Ph/Sc(NC)	11.80	10.50	5.65	4.85
143	Ghatol	Ganoda	PZ	Phyllite / Schist	Ph/SC(C)	12.30	Damaged	Damaged	-
144	Ghatol	Motagaon	DW	Phyllite / Schist	Ph/SC(C)	15.00	6.80	6.75	0.05
145	Ghatol	Mota Tanda	PZ	Phyllite / Schist	Ph/SC(C)	20.00	6.52	5.23	1.29
146	Ghatol	Takat Ji Ka Tanda	DW	Phyllite / Schist	Ph/SC(C)	9.45	8.30	8.15	0.15
147	Kushalgarh	Ambapada	DW	Phyllite / Schist	B(NC)	13.10	10.95	4.35	6.60
148	Kushalgarh	Barwas Chhoti	DW	Phyllite / Schist	B(NC)	10.00	5.20	2.80	2.40
149	Kushalgarh	Wakaner	DW	Phyllite / Schist	B(NC)	12.20	8.05	4.65	3.40
150	Kushalgarh	Wakaner &	PZ	Phyllite / Schist	B(NC)	90.00	8.70	4.38	4.32
151	Kushalgarh	Baori Dindor	PZ	Basalt	B(NC)	60.00	HP	HP	-
152	Kushalgarh	Bhamarkot	DW	Basalt	B(NC)	6.00	3.65	1.95	1.70
153	Kushalgarh	Bharatgarh	DW	Basalt	B(NC)	7.60	6.25	2.65	3.60
154	Kushalgarh	Bhimpura	DW	Basalt	B(NC)	11.65	6.95	3.20	3.75
155	Kushalgarh	Bijori Kalan	DW	Basalt	B(NC)	6.30	6.30*	2.10	-
156	Kushalgarh	Bolia Pada	DW	Basalt	B(NC)	10.50	8.30	4.05	4.25
157	Kushalgarh	Charakni	DW	Basalt	B(NC)	9.00	7.75	3.10	4.65
158	Kushalgarh	Charakni	PZ	Basalt	B(NC)	60.00	3.20	2.31	0.89
159	Kushalgarh	Chokhwara	PZ	Basalt	B(NC)	60.00	48.29#	29.10#	-
160	Kushalgarh	Devadasath	PZ	Basalt	B(NC)	83.00	6.30	4.86	1.44
161	Kushalgarh	Doongerbheet	PZ	Basalt	B(NC)	60.00	9.37	4.75	4.62
162	Kushalgarh	Galwani	PZ	Basalt	B(NC)	60.00	16.81	10.25	6.56
163	Kushalgarh	Ghoda Dara	DW	Basalt	B(NC)	8.50	6.55	1.50	5.05
164	Kushalgarh	Kotra	DW	Basalt	B(NC)	11.00	9.35	2.50	6.85
165	Kushalgarh	Kotri	PZ	Basalt	B(NC)	60.00	20.88	16.59	4.29
166	Kushalgarh	Kushalgarh	DW	Basalt	B(NC)	10.20	5.20	3.95	1.25
167	Kushalgarh	Kushalgarh	PZ	Basalt	B(NC)	55.30	5.41	2.60	2.81
168	Kushalgarh	Kushalapara	PZ	Basalt	B(NC)	60.00	15.85	5.11	10.74
169	Kushalgarh	Mokhampura	DW	Basalt	B(NC)	9.00	5.55	1.25	4.30

SN	Block	Name of Village	Type of well	Hydrogeological Formation	Zone	Total Depth (m)	WL pre 14 (m) bgl	WL Post 14 (m) bgl	Change in WL pre to post 14
170	Kushalgarh	Mokhampura	PZ	Basalt	B(NC)	50.00	5.70	4.73	0.97
171	Kushalgarh	Mundri	DW	Basalt	B(NC)	9.40	4.80	3.70	1.10
172	Kushalgarh	Nagdabari	DW	Basalt	B(NC)	6.80	4.70	2.28	2.42
173	Kushalgarh	Padla	DW	Basalt	B(NC)	10.00	8.50	5.13	3.37
174	Kushalgarh	Patan	PZ	Basalt	B(NC)	39.00	17.27	14.50	2.77
175	Kushalgarh	Patan	PZ	Basalt	B(NC)	60.00	19.15	15.11	4.04
176	Kushalgarh	Saran	DW	Basalt	B(NC)	6.30	4.00	2.20	1.80
177	Kushalgarh	Sarwachhoti	DW	Basalt	B(NC)	7.00	5.50	4.00	1.50
178	Kushalgarh	Sarwachhoti	PZ	Basalt	B(NC)	70.00	16.05	13.85	2.20
179	Kushalgarh	Sarwa Kalan	DW	Basalt	B(NC)	10.80	8.55	5.50	3.05
180	Kushalgarh	Sarwa Kalan	PZ	Basalt	B(NC)	40.00	Roots	Roots	-
181	Kushalgarh	Thumat	DW	Basalt	B(NC)	10.50	10.50*	10.50*	-
182	Kushalgarh	Thumat	PZ	Basalt	B(NC)	58.00	31.18#	30.14#	-
183	Kushalgarh	Udaipuria	DW	Basalt	B(NC)	11.00	9.40	5.50	3.90
184	Kushalgarh	Umarjokha	DW	Basalt	B(NC)	9.60	3.35	1.95	1.40
185	Kushalgarh	Wagaicha#	DW	Basalt	B(NC)	10.00	5.10	2.60	2.50
186	Kushalgarh	Wagaicha	PZ	Basalt	B(NC)	70.00	45.81#	28.63#	-
187	Kushalgarh	Wasuni	DW	Basalt	B(NC)	8.00	4.40	2.60	1.80
188	Sajjangarh	Amlipada	DW	Phyllite / Schist	Ph/Sc(NC)	13.80	13.80*	6.30	-
189	Sajjangarh	Bheelkuan	DW	Phyllite / Schist	Ph/Sc(NC)	10.30	10.30*	9.00	-
190	Sajjangarh	Bheelkuan	PZ	Phyllite / Schist	Ph/Sc(NC)	70.00	9.20	2.42	6.78
191	Sajjangarh	Bhura Kuan	DW	Phyllite / Schist	Ph/Sc(NC)	10.00	3.10	2.70	0.40
192	Sajjangarh	Bilari	DW	Phyllite / Schist	Ph/Sc(NC)	8.00	6.10	3.00	3.10
193	Sajjangarh	Channawala	DW	Phyllite / Schist	Ph/Sc(NC)	8.20	5.65	3.80	1.85
194	Sajjangarh	Chora	DW	Phyllite / Schist	Ph/Sc(NC)	12.50	6.34	1.40	4.94
195	Sajjangarh	Doongra Chhota @	DW	Phyllite / Schist	Ph/Sc(NC)	10.00	5.20	2.75	2.45
196	Sajjangarh	Doongra Chhota	PZ	Phyllite / Schist	Ph/Sc(NC)	50.00	Roots	Roots	-
197	Sajjangarh	Gundi	DW	Phyllite / Schist	Ph/Sc(NC)	15.00	11.50	5.90	5.60
198	Sajjangarh	Jalampura	DW	Phyllite / Schist	Ph/Sc(NC)	8.00	6.55	4.90	1.65
199	Sajjangarh	Jhalkia	DW	Phyllite / Schist	Ph/Sc(NC)	8.00	5.80	2.80	3.00
200	Sajjangarh	Jhalkia * *	PZ	Phyllite / Schist	Ph/Sc(NC)	40.00	Not Open	Not Open	-
201	Sajjangarh	Khundnihala	DW	Phyllite / Schist	Ph/Sc(NC)	8.00	3.70	4.20	-0.50
202	Sajjangarh	Molan	DW	Phyllite / Schist	Ph/Sc(NC)	15.50	11.00	6.50	4.50
203	Sajjangarh	Molan	PZ	Phyllite / Schist	Ph/Sc(NC)	50.00	Roots	Roots	-
204	Sajjangarh	Padlakatara	DW	Phyllite / Schist	Ph/Sc(NC)	9.54	6.15	5.80	0.35
205	Sajjangarh	Sajjangarh	DW	Phyllite / Schist	Ph/Sc(NC)	10.00	5.80	2.38	3.42
206	Sajjangarh	Sajjangarh	PZ	Phyllite / Schist	Ph/Sc(NC)	70.00	6.70	4.34	2.36
207	Sajjangarh	Tambesara @	DW	Phyllite / Schist	Ph/Sc(NC)	7.55	4.25	3.65	0.60
208	Sajjangarh	Tambesara	PZ	Phyllite / Schist	Ph/Sc(NC)	50.00	blocked	Blocked	-
209	Sajjangarh	Badhamuska	DW	Basalt	B(NC)	9.60	5.45	3.80	1.65
210	Sajjangarh	Chhotaloharia @	DW	Basalt	B(NC)	11.90	4.70	1.55	3.15
211	Sajjangarh	Chhotaloharia	PZ	Basalt	B(NC)	70.00	blocked	Blocked	-
212	Sajjangarh	Chowki Doongri	DW	Basalt	B(NC)	5.30	4.35	3.40	0.95
213	Sajjangarh	Himmatgarh	DW	Basalt	B(NC)	7.65	4.20	2.90	1.30
214	Sajjangarh	Kasarwadi	DW	Basalt	B(NC)	8.00	5.95	3.95	2.00
215	Sajjangarh	Kasarwadi	PZ	Basalt	B(NC)	50.00	Not Open	4.48	-
216	Sajjangarh	Kasarwadi	PZ	Basalt	B(NC)	72.00	platform not constructed	-	-
217	Talwara	Kohala	DW	Limestone	LS(C)	10.80	4.10	4.30	-0.20
218	Talwara	Kushalpura	DW	Limestone	LS(C)	10.70	4.65	2.95	1.70
219	Talwara	Masatia	DW	Limestone	LS(C)	10.10	2.80	2.30	0.50
220	Talwara	Pari Bari	DW	Limestone	LS(C)	11.85	6.20	5.00	1.20
221	Talwara	Sagrod	DW	Limestone	LS(C)	11.95	6.95	6.25	0.70
222	Talwara	Salia	DW	Limestone	LS(C)	12.80	5.15	2.25	2.90
223	Talwara	Surwania	DW	Limestone	LS(C)	7.50	2.95	2.60	0.35
224	Talwara	Talwara	PZ	Limestone	LS(C)	20.00	3.30	1.75	1.55
225	Talwara	Umrai	PZ	Limestone	LS(C)	28.00	4.94	4.73	0.21
226	Talwara	Cheeb	DW	Gneisses	Gn(NC)	8.00	8.00*	collapsed	-
227	Talwara	Ganau	DW	Gneisses	Gn(NC)	7.50	4.85	2.80	2.05
228	Talwara	Ganau	PZ	Gneisses	Gn(NC)	70.00	Not Open	Not Open	-
229	Talwara	Nal	DW	Gneisses	Gn(NC)	8.90	6.20	3.00	3.20
230	Talwara	Nalranghawa	DW	Gneisses	Gn(NC)	5.16	3.95	3.10	0.85
231	Talwara	Padla	DW	Gneisses	Gn(NC)	10.05	7.30	5.10	2.20
232	Talwara	Saga	DW	Gneisses	Gn(NC)	11.35	11.35*	11.35*	-
233	Talwara	Banswara	DW	Gneisses	Gn(C)	8.25	4.80	0.48	4.32

SN	Block	Name of Village	Type of well	Hydrogeological Formation	Zone	Total Depth (m)	WL pre 14 (m) bgl	WL Post 14 (m) bgl	Change in WL pre to post 14
234	Talwara	Banswara (Pw)	DW	Gneisses	Gn(C)	11.10	3.45	1.32	2.13
235	Talwara	Bhagatpura	DW	Gneisses	Gn(C)	10.00	7.00	5.60	1.40
236	Talwara	Badgaon	DW	Gneisses	Gn(C)	11.40	7.80	6.40	1.40
237	Talwara	Bodla	DW	Gneisses	Gn(C)	12.00	5.30	5.00	0.30
238	Talwara	Borkhedi	DW	Gneisses	Gn(C)	12.00	3.50	2.00	1.50
239	Talwara	Borwat	DW	Gneisses	Gn(C)	10.00	5.80	4.10	1.70
240	Talwara	Chiriwasa	DW	Gneisses	Gn(C)	9.50	4.85	4.40	0.45
241	Talwara	Deolia	DW	Gneisses	Gn(C)	12.00	4.95	4.70	0.25
242	Talwara	Janawari	PZ	Gneisses	Gn(C)	20.00	11.01	Theft	-
243	Talwara	Kupra	DW	Gneisses	Gn(C)	10.10	5.10	3.95	1.15
244	Talwara	Lodha	DW	Gneisses	Gn(C)	10.50	5.30	4.20	1.10
245	Talwara	Nawagaon	DW	Gneisses	Gn(C)	9.35	3.80	2.30	1.50
246	Talwara	Peeplod	DW	Gneisses	Gn(C)	8.20	4.45	3.45	1.00
247	Talwara	Sagwaria	DW	Gneisses	Gn(C)	9.45	4.10	2.50	1.60
248	Talwara	Saipur	DW	Gneisses	Gn(C)	7.45	4.65	4.40	0.25
249	Talwara	Shivpura	DW	Gneisses	Gn(C)	10.45	2.15	1.65	0.50
250	Talwara	Surpur	DW	Gneisses	Gn(C)	10.30	6.60	4.00	2.60
251	Talwara	Tejpur	DW	Gneisses	Gn(C)	6.70	3.10	2.50	0.60
252	Talwara	Thikria	DW	Gneisses	Gn(C)	10.45	4.00	2.55	1.45
253	Talwara	Bari Badrel	DW	Basalt	B(NC)	13.00	6.05	7.50	-1.45
254	Talwara	Bhartalia	DW	Basalt	B(NC)	9.20	7.50	5.80	1.70
255	Talwara	Gamda	PZ	Basalt	B(NC)	-	platform not constructed	-	-
256	Talwara	Jaswantpura	DW	Basalt	B(NC)	15.50	12.75	11.20	1.55
257	Talwara	Jaswantpura	PZ	Basalt	B(NC)	58.00	Not Open	Not Open	-
258	Talwara	Khedavarli Pada	DW	Basalt	B(NC)	9.80	8.75	1.60	7.15
259	Talwara	Kundla Khurd	PZ	Basalt	B(NC)	-	platform not constructed	-	-
260	Talwara	Maheshpura	DW	Basalt	B(NC)	8.55	7.50	3.90	3.60
261	Talwara	Maheshpura	PZ	Basalt	B(NC)	50.00	Filled	Filled	-
262	Talwara	Nalada	DW	Basalt	B(NC)	7.80	6.60	1.70	4.90
263	Talwara	Palaswani	PZ	Basalt	B(NC)	72.00	10.40	6.24	4.16
264	Talwara	Rooppura	DW	Basalt	B(NC)	8.00	4.90	0.80	4.10
265	Talwara	Sangesri	DW	Basalt	B(NC)	10.00	9.10	5.55	3.55
266	Talwara	Sangesri	PZ	Basalt	B(NC)	50.00	9.45	4.63	4.82
267	Talwara	Umrianala	DW	Basalt	B(NC)	11.00	8.10	5.10	3.00
268	Talwara	Veerpur	DW	Basalt	B(NC)	14.00	10.10	8.50	1.60
DISTRICT - BARAN									
1	Antah	Anta	PZ	Limestone	Ls C	50.40	6.10	5.40	0.70
2	Antah	Baldara	PZ	Limestone	Ls C	15.95	11.20	5.20	6.00
3	Antah	Bargaon	DW	Limestone	Ls C	12.00	4.20	4.20	0.00
4	Antah	Bhojya Kheri	PZ	Limestone	Ls C	50.00	7.80	5.50	2.30
5	Antah	Bhatwara	PZ	Limestone	Ls NC	50.80	Damaged	Damaged	-
6	Antah	Bijora	PZ	Limestone	Ls NC	50.00	Roots	Damaged	-
7	Antah	Bohat	PZ	Limestone	Ls NC	50.00	9.40	5.90	3.50
8	Antah	Borda	DW	Limestone	Ls C	8.60	3.10	2.50	0.60
9	Antah	Dugari	DW	Limestone	Ls C	5.70	4.40	0.70	3.70
10	Antah	Gulabpura	DW	Sandstone	Ls C	9.00	4.40	0.60	3.80
11	Antah	Gulabpura	PZ	Limestone	Ls C	20.00	Damaged	Damaged	-
12	Antah	Jaloda Tejaji	PZ	Limestone	Ls C	21.20	6.20	Damaged	-
13	Antah	Kashipura	PZ	Limestone	Ls C	23.00	8.50	2.80	5.70
14	Antah	Khajoorna Kalan	DW	Limestone	Ls NC	11.00	5.80	4.60	1.20
15	Antah	Kishanpura	DW	Limestone	Ls C	20.15	8.30	4.50	3.80
16	Antah	Mahuwa	DW	Limestone	Ls C	13.20	5.30	2.10	3.20
17	Antah	Mal Bamori	DW	Limestone	Ls C	21.94	9.00	4.20	4.80
18	Antah	Mangrol	DW	Limestone	Ls C	11.08	9.10	5.20	3.90
19	Antah	Mirzapur	PZ	Sandstone	Sst NC	52.00	6.40	2.50	3.90
20	Antah	Molki	DW	Limestone	Ls C	15.00	5.30	3.90	1.40
21	Antah	Niyana	PZ	Sandstone	Sst NC	46.00	14.80	13.10	1.70
22	Antah	Palaytha	DW	Limestone	Ls C	10.50	3.00	2.10	0.90
23	Antah	Patoonda	DW	Limestone	Ls C	11.60	6.90	5.90	1.00
24	Antah	Patoonda	PZ	Limestone	Ls C	12.00	Damaged	Damaged	-
25	Antah	Raithal	PZ	Limestone	Ls C	60.00	5.80	5.20	0.60
26	Antah	Ratariya	DW	Limestone	Ls C	17.25	6.10	5.60	0.50
27	Antah	Ratariya	PZ	Limestone	Ls C	10.00	Damaged	Damaged	-
28	Antah	Seeswali (Kasba)	DW	Limestone	Ls C	7.70	4.70	2.20	2.50

SN	Block	Name of Village	Type of well	Hydrogeological Formation	Zone	Total Depth (m)	WL pre 14 (m) bgl	WL Post 14 (m) bgl	Change in WL pre to post 14
29	Antah	Seeswali (Kasba)Pz	PZ	Limestone	Ls C	13.00	Damaged	Damaged	-
30	Antah	Shahpura	DW	Limestone	Ls C	17.80	12.60	10.90	1.70
31	Antah	Sindpuri	DW	Limestone	Ls C	21.05	4.10	3.20	0.90
32	Antah	Sorsan	DW	Sandstone	Sst NC	15.20	3.90	3.80	0.10
33	Atru	Antana	PZ	Sandstone	Sst NC	60.00	23.30	8.50	14.80
34	Atru	Aton	PZ	Sandstone	Sst NC	62.00	16.10	12.20	3.90
35	Atru	Atru	DW	Sandstone	Sst NC	12.05	5.80	5.80	0.00
36	Atru	Barlan	PZ	Sandstone	Sst NC	63.00	29.00	Damaged	-
37	Atru	Chhajawa	PZ	Sandstone	Sst NC	37.00	23.50	10.90	12.60
38	Atru	Dadwara	PZ	Sandstone	Sst NC	57.00	15.80	10.90	4.90
39	Atru	Dara	PZ	Sandstone	Sst NC	60.00	11.20	2.80	8.40
40	Atru	Dhoti	PZ	Limestone	Ls NC	71.00	39.50	32.50	7.00
41	Atru	Dhumen	DW	Sandstone	Sst NC	15.00	6.60	4.50	2.10
42	Atru	Dilod Hathi	PZ	Sandstone	Sst NC	59.00	11.40	5.20	6.20
43	Atru	Diwali	PZ	Sandstone	Sst NC	60.00	17.80	13.30	4.50
44	Atru	Jeerod	PZ	Limestone	Ls NC	51.00	40.80	23.20	17.60
45	Atru	Katawar	DW	Sandstone	Sst C	20.00	7.60	6.50	1.10
46	Atru	Kharkhara Asan	PZ	Limestone	Ls NC	50.00	13.90	8.50	5.40
47	Atru	Kerwalia	PZ	Sandstone	Sst NC	57.00	Damaged	Damaged	-
48	Atru	Kharkhara Ramlothan	PZ	Sandstone	Sst NC	60.00	11.30	4.90	6.40
49	Atru	Kundi	DW	Sandstone	Sst NC	13.00	6.10	1.20	4.90
50	Atru	Kunjer	PZ	Limestone	Ls NC	50.00	16.30	6.50	9.80
51	Atru	Mermachah	PZ	Sandstone	Sst NC	75.20	22.40	8.90	13.50
52	Atru	Moondla	PZ	Sandstone	Sst NC	60.00	20.60	3.50	17.10
53	Atru	Motipura	PZ	Sandstone	Sst NC	70.00	13.40	4.50	8.90
54	Atru	Narsinghpura	PZ	Limestone	Ls NC	90.00	71.50	33.10	38.40
55	Atru	Sahrod	PZ	Limestone	Ls NC	70.00	Damaged	Damaged	-
56	Atru	Sakatpur	DW	Sandstone	Sst C	15.00	7.50	3.60	3.90
57	Atru	Salpura (Kawai)	PZ	Sandstone	Sst NC	100.00	15.60	13.90	1.70
58	Atru	Seendhni	PZ	Sandstone	Sst NC	100.00	14.00	6.00	8.00
59	Baran	Bamla	DW	Limestone	Lst NC	12.50	Filled	Damaged	-
60	Baran	Baran	PZ	Sandstone	Sst NC	50.00	10.70	5.90	4.80
61	Baran	Barana	PZ	Limestone	Lst NC	50.00	24.50	5.80	18.70
62	Baran	Batawada	DW	Limestone	Lst NC	17.00	8.40	1.50	6.90
63	Baran	Begna	PZ	Limestone	Lst NC	60.00	22.60	8.40	14.20
64	Baran	Borda (Chauki)	PZ	Limestone	Lst NC	50.00	Filled	Damaged	-
65	Baran	Borina	DW	Limestone	Lst NC	24.30	21.70	5.90	15.80
66	Baran	Chainpura	DW	Limestone	Lst NC	15.00	8.40	3.20	5.20
67	Baran	Chureliyan	DW	Sandstone	Sst NC	10.45	6.10	5.50	0.60
68	Baran	Fatehpur	DW	Allu./Sandstone	Sst C	12.00	5.40	1.50	3.90
69	Baran	Jalera	DW	Allu./Sandstone	Sst C	15.00	12.90	10.50	2.40
70	Baran	Kalmanda	PZ	Allu./Sandstone	Sst NC	50.00	32.40	17.20	15.20
71	Baran	Kherali	PZ	Allu./Sandstone	Sst NC	63.30	46.10	30.30	15.80
72	Baran	Kherli (Bhadolya)	PZ	Limestone	Lst NC	50.00	6.00	Damaged	-
73	Baran	Koyla	PZ	Allu./Sandstone	Sst NC	51.50	15.40	6.80	8.60
74	Baran	Mandola	PZ	Allu./Sandstone	Sst NC	50.00	Damaged	Damaged	-
75	Baran	Mathni	PZ	Allu./Sandstone	Sst NC	51.45	8.10	4.50	3.60
76	Baran	Miyada	DW	Allu./Sandstone	Sst NC	16.00	12.40	11.00	1.40
77	Baran	Peepalda	PZ	Allu./Sandstone	Sst NC	50.00	16.20	3.80	12.40
78	Baran	Phoonsra	DCB	Limestone	Lst NC	15.60/55	7.30	1.20	6.10
79	Baran	Ratawad	PZ	Sandstone	Sst NC	60.00	22.40	7.20	15.20
80	Baran	Tisaya	PZ	Allu./Sandstone	Sst NC	48.85	3.60	1.50	2.10
81	Baran	Tulsa	PZ	Sandstone	Sst NC	70/12.90	10.50	7.70	2.80
82	Baran	Thamli	PZ	Allu./Sandstone	Sst NC	49.00	Damaged	Damaged	-
83	Chhabra	Acholi	DCB	Sandstone	Sst NC	90.00	8.70	3.90	4.80
84	Chhabra	Bamla	DW	Basalt	Basalt NC	13.00	12.90	3.50	9.40
85	Chhabra	Barwat Kheri	DW	Basalt	Basalt NC	14.70	Filled	4.80	-
86	Chhabra	Bhaunra	DW	Sandstone	Sst NC	11.90	6.90	3.10	3.80
87	Chhabra	Chhabra	PZ	Sandstone	Sst NC	50.00	16.50	11.50	5.00
88	Chhabra	Chowki (Motipura)	DW	Basalt	Basalt NC	6.00	3.10	0.20	2.90
89	Chhabra	Ghata Kheri	DW	Basalt	Basalt NC	12.00	6.30	3.20	3.10
90	Chhabra	Ghatta	DW	Basalt	Basalt NC	9.25	6.80	2.20	4.60
91	Chhabra	Googor	PZ	Sandstone	Sst NC	75.00	Damaged	Damaged	-
92	Chhabra	Kadaiya Chhatri	DW	Basalt	Basalt NC	12.20	7.80	5.20	2.60

SN	Block	Name of Village	Type of well	Hydrogeological Formation	Zone	Total Depth (m)	WL pre 14 (m) bgl	WL Post 14 (m) bgl	Change in WL pre to post 14
93	Chhabra	Kadaiya Hat	DW	Basalt	Basalt NC	8.20	6.50	5.20	1.30
94	Chhabra	Kolookhera	PZ	Sandstone	Sst NC	60.00	4.90	3.20	1.70
95	Chhabra	Kotri	DW	Sandstone	Sst NC	90.00	Damaged	Damaged	-
96	Chhabra	Madna Kheri	DW	Basalt	Basalt NC	8.00	6.00	1.80	4.20
97	Chhabra	Pali	DW	Basalt	Basalt NC	14.00	Damaged	Damaged	-
98	Chhabra	Rooparel	PZ	Basalt	Basalt NC	50.00	10.60	8.20	2.40
99	Chhabra	Shekhapur	DW	Sandstone	Sst NC	11.50	9.20	6.70	2.50
100	Chhipabarod	Ajnawar	DW	Sandstone	Sst NC	15.00	11.00	7.70	3.30
101	Chhipabarod	Amlawada Kharan	DW	Sandstone	Sst NC	8.55	5.50	4.80	0.70
102	Chhipabarod	Bamori (Baday)	DW	Basalt	Basalt NC	7.80	2.60	1.60	1.00
103	Chhipabarod	Bilendi	DW	Sandstone	Sst NC	15.20	7.90	4.60	3.30
104	Chhipabarod	Daulatpura	DW	Basalt	Basalt NC	14.20	11.40	6.50	4.90
105	Chhipabarod	Deori Bhan	DW	Basalt	Basalt NC	18.00	13.50	10.50	3.00
106	Chhipabarod	Deorijodh	DW	Sandstone	Sst NC	18.50	11.80	7.20	4.60
107	Chhipabarod	Dholam	PZ	Sandstone	Sst NC	85.00	14.40	5.80	8.60
108	Chhipabarod	Guradi	DW	Basalt	Basalt NC	14.80	10.20	9.10	1.10
109	Chhipabarod	Jharanya Jageer	DW	Basalt	Basalt NC	18.40	4.40	2.80	1.60
110	Chhipabarod	Kachnariya Kalan	DW	Basalt	Basalt NC	9.50	6.80	1.80	5.00
111	Chhipabarod	Kalpa Jageer	DW	Basalt	Basalt NC	11.70	8.10	5.80	2.30
112	Chhipabarod	Lamba Khera	DW	Sandstone	Sst NC	17.00	10.70	8.80	1.90
113	Chhipabarod	Lambawar	DW	Sandstone	Sst NC	12.00	7.40	6.20	1.20
114	Chhipabarod	Nareda	DW	Basalt	Basalt NC	9.40	9.00	4.50	4.50
115	Chhipabarod	Peepalhera	DW	Basalt	Basalt NC	11.30	6.40	4.20	2.20
116	Chhipabarod	Peethpur	DW	Basalt	Basalt NC	16.80	14.20	4.50	9.70
117	Chhipabarod	Rain	DW	Basalt	Basalt NC	15.25	8.90	2.90	6.00
118	Chhipabarod	Surajpura Malkarni	DW	Basalt	Basalt NC	10.50	4.80	2.90	1.90
119	Chhipabarod	Umariya	DW	Basalt	Basalt NC	10.50	5.10	2.30	2.80
120	Kishanganj	Akodiya	DW	Sandstone	Sst NC	12.20	Damaged	Damaged	-
121	Kishanganj	Bhanwargarh	DW	Sandstone	Sst NC	14.40	3.00	2.10	0.90
122	Kishanganj	Bilasgarh	DW	Sandstone	Sst NC	12.20	5.90	3.30	2.60
123	Kishanganj	Chhatarganj	PZ	Sandstone	Sst NC	60.00	14.20	2.90	11.30
124	Kishanganj	Dhikoniya	DW	Sandstone	Sst NC	9.30	9.00	4.50	4.50
125	Kishanganj	Garda	DW	Sandstone	Sst C	15.45	5.10	4.60	0.50
126	Kishanganj	Hirapura	DW	Sandstone	Sst NC	8.45	6.20	5.20	1.00
127	Kishanganj	Jalwara	DW	Sandstone	Sst NC	12.10	8.00	2.80	5.20
128	Kishanganj	Kapri Khera	DW	Sandstone	Sst C	19.80	7.30	6.20	1.10
129	Kishanganj	Karwari Kalan	DW	Sandstone	Sst C	9.30	6.70	6.20	0.50
130	Kishanganj	Kherla	DW	Sandstone	Sst NC	6.00	3.50	2.90	0.60
131	Kishanganj	Kishanganj	PZ	Sandstone	Sst C	46.00	13.10	11.20	1.90
132	Kishanganj	Mahrawta	DW	Sandstone	Sst NC	8.50	5.80	3.30	2.50
133	Kishanganj	Misai	DW	Sandstone	Sst NC	5.85	3.30	2.80	0.50
134	Kishanganj	Nahargarh	DW	Sandstone	Sst NC	8.10	3.60	1.90	1.70
135	Kishanganj	Peepalda Kalan	PZ	Sandstone	Sst NC	52.00	Filled	Filled	-
136	Kishanganj	Paranya	PZ	Sandstone	Sst NC	50.00	Damaged	Damaged	-
137	Kishanganj	Radhapura	DW	Sandstone	Sst NC	10.10	5.70	3.90	1.80
138	Kishanganj	Ramgarh	DW	Sandstone	Sst C	35.00	22.70	16.50	6.20
139	Kishanganj	Rampuriya Todiya	DW	Sandstone	Sst NC	10.70	5.30	3.90	1.40
140	Kishanganj	Relawan	DW	Sandstone	Sst C	10.15	5.70	5.00	0.70
141	Shahbad	Agar	DW	Shale	Shale NC	10.50	7.70	7.10	0.60
142	Shahbad	Ajrora	DW	Sandstone	Sst NC	50.00	covered	Damaged	-
143	Shahbad	Bainta	DW	Sandstone	Sst NC	12.00	7.40	3.70	3.70
144	Shahbad	Balda	DW	Sandstone	Sst NC	12.00	Dry	6.10	-
145	Shahbad	Bamangawan	DW	Shale	Shale NC	12.80	7.40	6.20	1.20
146	Shahbad	Beel Khera Dang	DW	Shale	Shale NC	8.45	7.70	5.80	1.90
147	Shahbad	Bhoyal	DW	Shale	Shale NC	14.50	11.10	5.90	5.20
148	Shahbad	Bichi	DW	Sandstone	Sst NC	6.80	4.40	0.50	3.90
149	Shahbad	Budha Nonera	DW	Shale	Shale NC	10.75	6.40	4.20	2.20
150	Shahbad	Deori	DW	Shale	Shale NC	11.20	7.80	6.20	1.60
151	Shahbad	Faredua Taleti	DW	Shale	Shale NC	12.00	9.50	5.80	3.70
152	Shahbad	Ganeshpura	DW	Sandstone	Sst NC	20.00	3.50	2.50	1.00
153	Shahbad	Hanotiya	DW	Shale	Shale NC	8.00	4.60	4.50	0.10
154	Shahbad	Kasba Thana	DW	Shale	Shale NC	12.00	5.30	4.90	0.40
155	Shahbad	Kelwara	DW	Sandstone	Sst NC	5.80	3.90	3.20	0.70
156	Shahbad	Khatka	DW	Sandstone	Sst NC	75.00	4.40	3.70	0.70

SN	Block	Name of Village	Type of well	Hydrogeological Formation	Zone	Total Depth (m)	WL pre 14 (m) bgl	WL Post 14 (m) bgl	Change in WL pre to post 14
157	Shahbad	Ogar	DW	Shale	Shale NC	7.50	Damaged	Damaged	-
158	Shahbad	Rajpur	PZ	Sandstone	Sst NC	90.00	76.30	51.30	25.00
159	Shahbad	Sahrol Taleti	DW	Shale	Shale NC	11.32	9.30	7.90	1.40
160	Shahbad	Sandokara	DW	Shale	Shale NC	12.50	7.50	7.00	0.50
161	Shahbad	Sanwara	DW	Shale	Shale NC	6.75	5.10	5.00	0.10
162	Shahbad	Shahbad	DW	Shale	Shale NC	8.70	5.00	3.20	1.80
163	Shahbad	Sirsod Khurd	DW	Sandstone	Sst NC	8.00	4.10	2.50	1.60
164	Shahbad	Unee	DW	Sandstone	Sst NC	12.05	Dry	3.50	-
DISTRICT - BARMER									
1	Baetu	Battadu (Pz)	PZ	Tertiary Sandstone	T	135.00	25.00	dry	-
2	Baetu	Battadu (Kw)	DW	Tertiary Sandstone	T	22.50	22.00	20.75	1.25
3	Baetu	Bhadkha (Pz)	PZ	Tertiary Sandstone	T	120.00	-	dry	-
4	Baetu	Bhadkha (Pz) (Kumharon Ki Dhani)	PZ	Tertiary Sandstone	T	150.00	-	dry	-
5	Baetu	Bothia (Pz)	PZ	Tertiary Sandstone	T	100.00	-	dry	-
6	Baetu	Bhimda (Pz)	PZ	Tertiary Sandstone	T	101.00	-	dry	-
7	Baetu	Chokhala (Kw)	DW	Tertiary Sandstone	T	75.98	-	dry	-
8	Baetu	Chokhala (P/Z)	PZ	Tertiary Sandstone	T	100.00	-	dry	-
9	Baetu	Jogasaria (Pz)	PZ	Tertiary Sandstone	T	95.00	64.90	56.60	8.30
10	Baetu	Khan Ji Ka Tala (Pz)	PZ	Tertiary Sandstone	T	250.00	51.55	50.90	0.65
11	Baetu	Nagona Ka Tala (Pz)	PZ	Tertiary Sandstone	T	100.00	39.48	38.40	1.08
12	Baetu	Kau-Khera (Pz)	PZ	Tertiary Sandstone	T	248.00	69.85	dry	-
13	Baetu	Rateu (P)	PZ	Lathi Sandstone	L2	90.00	-	dry	-
14	Baetu	Patali-Nadi (P) (Rateu)	PZ	Lathi Sandstone	L3	100.00	-	dry	-
15	Baetu	Santra	DW	Older Alluvium	AoS	7.80	7.90	4.80	3.10
16	Baetu	Baetu	DW	Tertiary Sandstone	T(S)	35.65	Dry	dry	-
17	Baetu	Jhak	DW	Tertiary Sandstone	T(S)	70.00	11.90	14.50	-2.60
18	Baetu	Madhasar	DW	Tertiary Sandstone	T(S)	39.95	30.45	30.70	-0.25
19	Baetu	Matasaria	DW	Tertiary Sandstone	T(S)	46.31	34.85	34.90	-0.05
20	Baetu	Sau Padamsingh	DW	Tertiary Sandstone	T(S)	33.00	23.20	21.10	2.10
21	Baetu	Akdara	DW	Rhyolite	R(S)	53.00	32.25	27.80	4.45
22	Baetu	Gida	DW	Rhyolite	R(S)	12.45	9.65	9.80	-0.15
23	Baetu	Kanod	DW	Rhyolite	R(S)	28.80	26.25	24.05	2.20
24	Balotra	Asara	DW	YoungerAlluvium	A	32.00	31.02	dry	-
25	Balotra	Asara (Pz)	PZ	YoungerAlluvium	A	29.00	28.01	dry	-
26	Balotra	Asotra	DW	YoungerAlluvium	A	29.00	Dry	37.20	-
27	Balotra	Asotra (Pz)	PZ	YoungerAlluvium	A	50.00	42.00	37.35	4.65
28	Balotra	Balotra (Pz)	PZ	YoungerAlluvium	A	60.00	35.20	38.00	-2.80
29	Balotra	Bithuja (Pz)	PZ	YoungerAlluvium	A	55.00	51.66	dry	-
30	Balotra	Bithuja	DW	YoungerAlluvium	A	40.00	Dry	dry	-
31	Balotra	Jasol	DW	YoungerAlluvium	A	20.00	Dry	dry	-
32	Balotra	Kanana	DW	YoungerAlluvium	A	30.00	28.33	dry	-
33	Balotra	Parlu	DW	YoungerAlluvium	A	26.00	Dry	dry	-
34	Balotra	Sarana	DW	YoungerAlluvium	A	25.00	Dry	dry	-
35	Balotra	Balau	DW	Older Alluvium	Ao1	27.26	Dry	dry	-
36	Balotra	Nagona	DW	Older Alluvium	Ao1	45.00	24.40	21.90	2.50
37	Balotra	Nevri	DW	Older Alluvium	Ao1	53.00	Dry	39.50	-
38	Balotra	Barnawa	DW	Older Alluvium	Ao2/1	37.32	34.40	41.80	-7.40
39	Balotra	Thumbli	DW	Older Alluvium	Ao2/1	28.20	21.95	20.15	1.80
40	Balotra	Thumbli (Pz)	PZ	Older Alluvium	Ao2/1	100.00	37.90	32.60	5.30
41	Balotra	Buriwara	DW	Older Alluvium	Ao2/2	45.00	43.00	44.00	-1.00
42	Balotra	Buriwara(Pz)	PZ	Older Alluvium	Ao2/3	63.00	40.72	dry	-
43	Balotra	Jagsa (Pz)	DW	Older Alluvium	Ao2/4	40.00	Dry	dry	-
44	Balotra	Jagsa (Pz)	PZ	Older Alluvium	Ao2/2	46.00	-	dry	-
45	Balotra	Kitnod (P/Z)	PZ	Older Alluvium	Ao2/2	40.00	Filled	dry	-
46	Balotra	Koduka (Pz)	PZ	Rhyolite	R1	60.00	Filled	dry	-
47	Balotra	Deriya(Pz)	PZ	Rhyolite	R1	60.00	-	dry	-
48	Balotra	Thob	DW	Rhyolite	R1	41.85	15.15	10.20	4.95
49	Balotra	Richholi (P/Z)	PZ	Rhyolite	R1	100.00	-	dry	-
50	Balotra	Balotra	DW	YoungerAlluvium	A(S)	25.00	Dry	dry	-
51	Balotra	Araba	DW	Older Alluvium	Ao(S)	27.20	23.75	dry	-
52	Balotra	Chandesra	DW	Older Alluvium	Ao(S)	28.50	25.85	26.15	-0.30
53	Balotra	Charlai	DW	Older Alluvium	Ao(S)	25.50	21.20	21.20	0.00
54	Balotra	Kaluri (Pz)	PZ	Older Alluvium	Ao(S)	48.00	Filled	dry	-
55	Balotra	Kaluri	DW	Older Alluvium	Ao(S)	27.00	Dry	dry	-

SN	Block	Name of Village	Type of well	Hydrogeological Formation	Zone	Total Depth (m)	WL pre 14 (m) bgl	WL Post 14 (m) bgl	Change in WL pre to post 14
56	Balotra	Kalyanpur	DW	Older Alluvium	Ao(S)	30.00	28.75	25.50	3.25
57	Balotra	Doli	DW	Older Alluvium	Ao(S)	29.20	9.80	7.20	2.60
58	Balotra	Kuri	DW	Older Alluvium	Ao(S)	13.00	9.60	10.00	-0.40
59	Balotra	Patau	DW	Older Alluvium	Ao(S)	13.45	10.40	8.10	2.30
60	Balotra	Patodi	DW	Older Alluvium	Ao(S)	8.85	1.45	2.85	-1.40
61	Balotra	Sarwari	DW	Older Alluvium	Ao(S)	19.20	17.40	19.30	-1.90
62	Balotra	Tapra (Pz)	PZ	Older Alluvium	Ao(S)	60.00	37.45	dry	-
63	Balotra	Variya	DW	Older Alluvium	Ao(S)	25.25	25.15	dry	-
64	Balotra	Khattu (Kw)	DW	Rhyolite	R(S)	46.50	21.35	22.10	-0.75
65	Balotra	Khattu (P/Z)	PZ	Rhyolite	R(S)	60.00	28.66	dry	-
66	Balotra	Mewa Nagar	DW	Rhyolite	R(S)	30.10	16.20	15.50	0.70
67	Barmer	Gangala	DW	Older Alluvium	Ao	80.00	64.95	dry	-
68	Barmer	Lilsar (P)	PZ	Older Alluvium	Ao	105.00	72.00	73.30	-1.30
69	Barmer	Sanau (F)	DW	Older Alluvium	Ao	58.50	47.40	48.05	-0.65
70	Barmer	Bachhrau (Pz)	PZ	Older Alluvium	Ao2	204.00	54.20	52.05	2.15
71	Barmer	Bachhrau (K/W)	DW	Older Alluvium	Ao2	59.40	Dry	dry	-
72	Barmer	Booth (P/Z)	PZ	Older Alluvium	Ao2	100.00	48.75	48.05	0.70
73	Barmer	Garal	DW	Older Alluvium	Ao2	54.70	Dry	dry	-
74	Barmer	Mithra	DW	Older Alluvium	Ao2	60.70	Dry	59.90	-
75	Barmer	Ramderiya	DW	Older Alluvium	Ao2	57.00	46.98	44.90	2.08
76	Barmer	Sanawra	DW	Older Alluvium	Ao2	50.00	47.25	45.00	2.25
77	Barmer	Barmer	DW	Rhyolite	R1	40.00	30.10	27.40	2.70
78	Barmer	Derasar	DW	Rhyolite	R1	29.80	10.88	11.90	-1.02
79	Barmer	Gehun(Pz)	PZ	Rhyolite	R1	65.00	-	dry	-
80	Barmer	Hatma	DW	Rhyolite	R1	52.00	26.20	30.15	-3.95
81	Barmer	Indroi	DW	Rhyolite	R1	34.30	16.15	15.90	0.25
82	Barmer	Jasai	DW	Rhyolite	R1	25.00	Dry	18.70	-
83	Barmer	Mahabar -I	DW	Rhyolite	R1	18.65	Dry	dry	-
84	Barmer	Marudi (Pz)	PZ	Rhyolite	R1	60.00	6.76	5.05	1.71
85	Barmer	Nimri	DW	Rhyolite	R1	36.65	27.80	27.05	0.75
86	Barmer	Ranigaon	DW	Rhyolite	R2	36.00	16.90	dry	-
87	Barmer	Ranigaon(Pz)	PZ	Rhyolite	R3	60.00	17.80	16.10	1.70
88	Barmer	Sansiyon Ka Bera	DW	Rhyolite	R1	25.00	22.66	21.96	0.70
89	Barmer	Sawlore	DW	Rhyolite	R1	38.50	28.60	27.55	1.05
90	Barmer	Undkha	DW	Rhyolite	R1	20.00	18.80	19.30	-0.50
91	Barmer	Besala	DW	Rhyolite	R2	25.50	14.85	13.13	1.72
92	Barmer	Bola	DW	Rhyolite	R2	20.00	collapsed	dry	-
93	Barmer	Bola (P/Z)	PZ	Rhyolite	R2	70.00	-	dry	-
94	Barmer	Nand	DW	Rhyolite	R2	25.00	10.05	12.40	-2.35
95	Barmer	Sura	DW	Rhyolite	R2	25.25	11.60	12.35	-0.75
96	Barmer	Chadi	DW	Older Alluvium	Ao(S)	65.00	63.52	57.40	6.12
97	Barmer	Dungero Ka Tala	DW	Older Alluvium	Ao(S)	58.75	58.45	56.45	2.00
98	Barmer	Mahabar-Ii	DW	Older Alluvium	Ao(S)	70.23	-	dry	-
99	Barmer	Setrau	DW	Older Alluvium	Ao(S)	76.00	58.60	57.70	0.90
100	Barmer	Sanau (S)	DW	Older Alluvium	Ao(S)	60.00	57.20	dry	-
101	Barmer	Juna-Labu Ka Tala (P) (Khadin)	PZ	Rhyolite	R(S)	150.00	43.15	45.60	-2.45
102	Chohtan	Alamsar	DW	Older Alluvium	Ao	69.00	Dry	dry	-
103	Chohtan	Alamsar (Pz)	PZ	Older Alluvium	Ao	100.00	73.44	dry	-
104	Chohtan	Arta	DW	Older Alluvium	Ao	14.00	12.31	12.66	-0.35
105	Chohtan	Baori (P/Z)	PZ	Older Alluvium	Ao	120.00	98.85	dry	-
106	Chohtan	Buhran Ka Tala (Pz)	PZ	Older Alluvium	Ao	79.00	69.15	dry	-
107	Chohtan	Binjasar (Pz)	PZ	Older Alluvium	Ao	127.00	-	dry	-
108	Chohtan	Chichrasar (Pz)	PZ	Older Alluvium	Ao	92.00	48.12	dry	-
109	Chohtan	Chohtan (Pz)	PZ	Older Alluvium	Ao	69.00	65.22	dry	-
110	Chohtan	Dedusar	DW	Older Alluvium	Ao	80.00	75.33	dry	-
111	Chohtan	Dhanau (Pz)	PZ	Older Alluvium	Ao	82.00	55.45	56.25	-0.80
112	Chohtan	Ghonia (Pz)	PZ	Older Alluvium	Ao	-	81.05	dry	-
113	Chohtan	Ekal (Pz)	PZ	Older Alluvium	Ao	80.00	Dry	45.30	-
114	Chohtan	Kaliya Tala	DW	Older Alluvium	Ao	84.90	83.40	89.70	-6.30
115	Chohtan	Kaprau	DW	Older Alluvium	Ao	80.00	67.93	68.43	-0.50
116	Chohtan	Konra (P/Z)	PZ	Older Alluvium	Ao	100.00	73.10	dry	-
117	Chohtan	Kundanpura(Pz)	PZ	Older Alluvium	Ao	100.00	98.00	dry	-
118	Chohtan	Kundanpura	DW	Older Alluvium	Ao	50.00	48.55	dry	-
119	Chohtan	Netrad (P/Z)	PZ	Older Alluvium	Ao	120.00	100.05	dry	-

SN	Block	Name of Village	Type of well	Hydrogeological Formation	Zone	Total Depth (m)	WL pre 14 (m) bgl	WL Post 14 (m) bgl	Change in WL pre to post 14
120	Chohtan	Peru Katala (P/Z)	PZ	Older Alluvium	Ao	70.00	49.22	dry	-
121	Chohtan	Punjasar	DW	Older Alluvium	Ao	51.50	Dry	dry	-
122	Chohtan	Sata (Pz)	PZ	Older Alluvium	Ao	71.00	8.20	6.90	1.30
123	Chohtan	Sata	DW	Older Alluvium	Ao	8.45	8.22	dry	-
124	Chohtan	Salariya (Pz)	PZ	Older Alluvium	Ao	73.00	-	dry	-
125	Chohtan	Sedwa(Pz)	PZ	Older Alluvium	Ao	71.00	53.55	53.50	0.05
126	Chohtan	Saroop Ka Tala (Pz)	PZ	Older Alluvium	Ao	222.00	70.45	73.10	-2.65
127	Chohtan	Sihaniya (Pz)	PZ	Older Alluvium	Ao	70.00	28.30	24.60	3.70
128	Chohtan	Tarla	DW	Older Alluvium	Ao	7.82	3.58	3.90	-0.32
129	Chohtan	Bakhasar	DW	Older Alluvium	Ao(S)	15.72	8.63	9.18	-0.55
130	Chohtan	Kelnor	DW	Older Alluvium	Ao(S)	64.20	61.05	60.75	0.30
131	Chohtan	Chhipalnadi	PZ	Older Alluvium	Ao(S)	100.00	63.45	dry	-
132	Dhorimanna	Aalpura	DW	YoungerAlluvium	A1/1	11.00	9.33	8.63	0.70
133	Dhorimanna	Bore	DW	YoungerAlluvium	A1/1	26.30	4.00	3.50	0.50
134	Dhorimanna	Gudha Malani	DW	YoungerAlluvium	A1/1	8.00	5.45	5.35	0.10
135	Dhorimanna	Kothala	DW	YoungerAlluvium	A1/1	5.35	Dry	16.20	-
136	Dhorimanna	Piprali	DW	YoungerAlluvium	A1/1	12.00	7.65	5.85	1.80
137	Dhorimanna	Bhedana	DW	YoungerAlluvium	A1/2	10.00	-	dry	-
138	Dhorimanna	Lunwa Jagir	DW	YoungerAlluvium	A1/2	7.00	-	dry	-
139	Dhorimanna	Nagar	DW	YoungerAlluvium	A1/2	19.35	11.70	10.99	0.71
140	Dhorimanna	Nagar (Pz)	PZ	YoungerAlluvium	A1/2	86.00	10.85	10.95	-0.10
141	Dhorimanna	Bhakarpura	DW	YoungerAlluvium	A2	11.00	Dry	dry	-
142	Dhorimanna	Bhalikhal (Pz)	PZ	YoungerAlluvium	A2	100.00	8.90	9.30	-0.40
143	Dhorimanna	Gadevi (Pz)	PZ	YoungerAlluvium	A2	101.00	5.80	5.90	-0.10
144	Dhorimanna	Ratanpura	DW	YoungerAlluvium	A2	8.45	Dry	dry	-
145	Dhorimanna	Bamnor (Pz)	PZ	Older Alluvium	Ao1	93.80	Filled	dry	-
146	Dhorimanna	Bisarniya (P/Z)	PZ	Older Alluvium	Ao1	98.31	-	dry	-
147	Dhorimanna	Jalberi (Pz)	PZ	Older Alluvium	Ao1	90.00	40.12	dry	-
148	Dhorimanna	Khatriyon Ki Beri (P/Z)	PZ	Older Alluvium	Ao1	100.00	45.70	42.90	2.80
149	Dhorimanna	Kitnoriya (Pz)	PZ	Older Alluvium	Ao1	85.00	-	dry	-
150	Dhorimanna	Mangta	DW	Older Alluvium	Ao1	59.50	Dry	dry	-
151	Dhorimanna	Mangta (Pz)	PZ	Older Alluvium	Ao1	125.00	-	dry	-
152	Dhorimanna	Ranasar (Pz)	PZ	Older Alluvium	Ao1	96.50	43.80	44.70	-0.90
153	Dhorimanna	Dhorimanna (Pz)	PZ	Older Alluvium	Ao2	87.00	48.85	48.10	0.75
154	Dhorimanna	Katarla	DW	Older Alluvium	Ao2	17.90	14.90	15.70	-0.80
155	Dhorimanna	Khari	DW	Older Alluvium	Ao2	35.80	Dry	dry	-
156	Dhorimanna	Kojan (Pz)	PZ	Older Alluvium	Ao2	85.00	62.45	65.35	-2.90
157	Dhorimanna	Luharwa	DW	Older Alluvium	Ao2	16.48	13.79	13.69	0.10
158	Dhorimanna	Mithi	DW	Older Alluvium	Ao2	15.20	13.10	13.30	-0.20
159	Dhorimanna	Bamarla	DW	Older Alluvium	Ao(S)	26.30	22.10	21.90	0.20
160	Sheo	Nagurda (Pz)	PZ	Tertiary Sandstone	T1/1	127.00	Filled	dry	-
161	Sheo	Neemla (Pz)	PZ	Tertiary Sandstone	T1/1	141.00	Dry	dry	-
162	Sheo	Neemla (Kumaron Ki Dhani) (Pz)	PZ	Tertiary Sandstone	T1/1	200.00	Dry	dry	-
163	Sheo	Balasar (Pz)	PZ	Tertiary Sandstone	T1/2	88.00	47.25	dry	-
164	Sheo	Jhanpli Kallan	DW	Tertiary Sandstone	T1/2	98.00	Dry	dry	-
165	Sheo	Jaisinder (P)	PZ	Tertiary Sandstone	T2	284.00	77.80	dry	-
166	Sheo	Arang	DW	Lathi Sandstone	L1/1	23.86	16.60	18.30	-1.70
167	Sheo	Bhiyar (Pz)	PZ	Lathi Sandstone	L1/1	103.00	Filled	dry	-
168	Sheo	Chochra (Pz)	PZ	Lathi Sandstone	L1/1	47.00	37.00	37.00	0.00
169	Sheo	Chochra	DW	Lathi Sandstone	L1/1	28.05	27.55	26.40	1.15
170	Sheo	Baiya Ram Ki Dhani(P)	PZ	Lathi Sandstone	L1/1	100.00	95.18	dry	-
171	Sheo	Kanasar (Pz)	PZ	Lathi Sandstone	L1/1	70.00	66.42	dry	-
172	Sheo	Kashmir (Pz)	PZ	Lathi Sandstone	L1/1	101.00	51.95	55.25	-3.30
173	Sheo	Rajdal (Pz)	PZ	Lathi Sandstone	L1/1	100.00	Filled	63.10	-
174	Sheo	Ratri	DW	Lathi Sandstone	L1/1	58.00	55.74	dry	-
175	Sheo	Undu(Pz)	PZ	Lathi Sandstone	L1/2	98.00	95.36	dry	-
176	Sheo	Asadi(Pz)	PZ	Lathi Sandstone	L1/3	256.00	-	dry	-
177	Sheo	Girab (Pz)	PZ	Lathi Sandstone	L1/2	130.00	51.25	dry	-
178	Sheo	S. Girab (Pz)	PZ	Lathi Sandstone	L1/2	161.00	Filled	dry	-
179	Sheo	Shastri Gaon (Pz)	PZ	Lathi Sandstone	L1/2	132.40	Filled	dry	-
180	Sheo	Gadra Road	DW	Lathi Sandstone	L1/3	107.34	Dry	dry	-
181	Sheo	Gadra Road (Pz)	PZ	Lathi Sandstone	L1/3	156.00	Filled	dry	-
182	Sheo	Khalifon Ki Baori (Pz)	PZ	Lathi Sandstone	L1/3	130.00	Filled	dry	-
183	Sheo	Tamlore	DW	Lathi Sandstone	L1/3	94.96	91.33	dry	-

SN	Block	Name of Village	Type of well	Hydrogeological Formation	Zone	Total Depth (m)	WL pre 14 (m) bgl	WL Post 14 (m) bgl	Change in WL pre to post 14
184	Sheo	Medusar(Khaniyani)	PZ	Lathi Sandstone	L2	150.00	145.05	dry	-
185	Sheo	Turbi (P)	PZ	Lathi Sandstone	L2	152.00	140.35	dry	-
186	Sheo	Jan Singh Ki Beri	DW	Granite	Gr1	18.33	5.83	6.43	-0.60
187	Sheo	Tanu	DW	Granite	Gr1	18.40	7.65	8.00	-0.35
188	Sheo	Baleba	DW	Granite	Gr2	33.05	18.21	18.95	-0.74
189	Sheo	Redana (Pz)	PZ	Granite	Gr2	60.00	27.25	dry	-
190	Sheo	Bandera	DW	Tertiary Sandstone	T(S)	82.85	60.95	dry	-
191	Sheo	Bissu (Pz)	PZ	Tertiary Sandstone	T(S)	170.00	95.55	dry	-
192	Sheo	Bhenska (Pz)	PZ	Tertiary Sandstone	T(S)	150.00	89.78	dry	-
193	Sheo	Devka (Pz)	PZ	Tertiary Sandstone	T(S)	-	Dry	dry	-
194	Sheo	Gunga (Pz)	PZ	Tertiary Sandstone	T(S)	336.00	54.59	dry	-
195	Sheo	Hathi Singh Ki Dhani (Pz)	PZ	Tertiary Sandstone	T(S)	187.00	Filled	dry	-
196	Sheo	Negarda (Pz)	PZ	Tertiary Sandstone	T(S)	269.00	Filled	dry	-
197	Sheo	Posal (P)	PZ	Tertiary Sandstone	T(S)	183.00	Filled	dry	-
198	Sheo	Panchla	DW	Tertiary Sandstone	T(S)	55.20	11.45	dry	-
199	Sheo	Rohidi (Pz)	PZ	Tertiary Sandstone	T(S)	322.00	Filled	dry	-
200	Sheo	Swami Ka Gaon (Pz)	PZ	Tertiary Sandstone	T(S)	220.00	Filled	82.65	-
201	Sheo	Sundra (Pz)	PZ	Tertiary Sandstone	T(S)	344.00	27.00	dry	-
202	Sheo	Bhiyar Dharvi (Pz)	PZ	Lathi Sandstone	L(S)	141.70	Filled	dry	-
203	Sheo	Magra (Pz)	PZ	Lathi Sandstone	L(S)	-	Filled	dry	-
204	Sheo	Manihari Phanta (Pz)	PZ	Lathi Sandstone	L(S)	-	37.23	38.80	-1.57
205	Sheo	Raj Bera (Pz)	PZ	Lathi Sandstone	L(S)	100.00	3.00	dry	-
206	Sheo	Jhinkali	DW	Granite	Gr(S)	34.65	9.90	11.15	-1.25
207	Sheo	Nimla	DW	Granite	Gr(S)	30.33	11.90	13.35	-1.45
208	Sheo	Solankiya	DW	Granite	Gr(S)	54.36	49.26	dry	-
209	Sheo	Trivniyar	DW	Granite	Gr(S)	19.00	6.00	6.40	-0.40
210	Sindhari	Bhatala	DW	YoungerAlluvium	A2	18.80	Dry	dry	-
211	Sindhari	Khudala	DW	YoungerAlluvium	A2	16.20	Dry	dry	-
212	Sindhari	Chadon Ki Dhani (Pz)	PZ	YoungerAlluvium	A2	150.00	Dry	dry	-
213	Sindhari	Lolawa	DW	YoungerAlluvium	A2	8.30	Dry	dry	-
214	Sindhari	Dakhan (Pz)	PZ	Older Alluvium	Ao2/1	55.00	Dry	dry	-
215	Sindhari	Dhanwa	DW	Older Alluvium	Ao2/1	36.50	35.39	dry	-
216	Sindhari	Dhanwa (Pz)	PZ	Older Alluvium	Ao2/1	120.00	96.58	dry	-
217	Sindhari	Meetha (Juna)	DW	Older Alluvium	Ao2/1	48.95	46.88	45.70	1.18
218	Sindhari	Kagau	DW	Older Alluvium	Ao2/2	48.00	Dry	dry	-
219	Sindhari	Khudasa	DW	Older Alluvium	Ao2/2	45.50	42.65	40.35	2.30
220	Sindhari	Koslu	DW	Older Alluvium	Ao2/2	31.50	26.55	22.90	3.65
221	Sindhari	Nokhra	DW	Older Alluvium	Ao2/3	40.00	34.35	34.51	-0.16
222	Sindhari	Nokhra(Pz)	PZ	Older Alluvium	Ao2/4	85.30	32.85	dry	-
223	Sindhari	Rehman ki Dhani(Pz)	PZ	Older Alluvium	Ao2/5	71.00	32.55	dry	-
224	Sindhari	Sanjta	DW	Older Alluvium	Ao2/6	41.50	Dry	dry	-
225	Sindhari	Paela Khurd	DW	YoungerAlluvium	A(S)	26.20	21.45	22.25	-0.80
226	Sindhari	Sindhari	DW	YoungerAlluvium	A(S)	16.00	10.60	dry	-
227	Sindhari	Sarli	DW	Older Alluvium	Ao(S)	59.30	45.60	45.20	0.40
228	Sindhari	Hodu (Pz)	PZ	Older Alluvium	Ao(S)	100.00	37.90	dry	-
229	Sindhari	Chawa	DW	Tertiary Sandstone	T(S)	50.80	42.85	42.95	-0.10
230	Sindhari	Okatiya	DW	Tertiary Sandstone	T(S)	51.60	Dry	dry	-
231	Sindhari	Rawatsar (Pz)	PZ	Tertiary Sandstone	T(S)	-	Dry	dry	-
232	Sindhari	Sarnu	DW	Rhyolite	R(S)	30.00	25.40	21.65	3.75
233	Siwana	Bamseen	DW	YoungerAlluvium	A1	20.00	Dry	dry	-
234	Siwana	Bamseen (Pz)	PZ	YoungerAlluvium	A1	50.00	28.70	dry	-
235	Siwana	Bhanawas	DW	YoungerAlluvium	A1	45.00	Dry	dry	-
236	Siwana	Jethantri	DW	YoungerAlluvium	A1	24.60	18.85	dry	-
237	Siwana	Ranidespura (Pz)	PZ	YoungerAlluvium	A1	100.00	-	dry	-
238	Siwana	Samdari	DW	YoungerAlluvium	A1	31.70	Dry	31.40	-
239	Siwana	Samdari (Pz)	PZ	YoungerAlluvium	A1	100.00	-	dry	-
240	Siwana	Silor	DW	YoungerAlluvium	A1	35.50	Dry	dry	-
241	Siwana	Silor (Pz)	PZ	YoungerAlluvium	A1	40.00	Filled	dry	-
242	Siwana	Bhimgoda	DW	Older Alluvium	Ao1	60.00	Dry	dry	-
243	Siwana	Devendi (Pz)	DW	Older Alluvium	Ao1	70.00	Dry	dry	-
244	Siwana	Devra	DW	Older Alluvium	Ao1	70.00	Dry	dry	-
245	Siwana	Devra (Pz)	PZ	Older Alluvium	Ao1	76.00	57.26	dry	-
246	Siwana	Gudanal (P/Z)	PZ	Older Alluvium	Ao1	90.00	Dry	dry	-
247	Siwana	Kathari (Pz)	DW	Older Alluvium	Ao1	100.00	95.90	94.10	1.80

SN	Block	Name of Village	Type of well	Hydrogeological Formation	Zone	Total Depth (m)	WL pre 14 (m) bgl	WL Post 14 (m) bgl	Change in WL pre to post 14
248	Siwana	Kusheep (Pz)	DW	Older Alluvium	Ao1	100.00	45.42	dry	-
249	Siwana	Ludarda	DW	Older Alluvium	Ao1	50.00	Dry	dry	-
250	Siwana	Mauri	DW	Older Alluvium	Ao1	80.00	Dry	dry	-
251	Siwana	Mauri (Pz)	PZ	Older Alluvium	Ao1	100.00	Dry	dry	-
252	Siwana	Mithura (Pz)	PZ	Older Alluvium	Ao1	60.00	-	dry	-
253	Siwana	Mahilawas (Pz)	PZ	Older Alluvium	Ao1	75.00	Dry	dry	-
254	Siwana	Mokalsar	DW	Older Alluvium	Ao1	60.00	Dry	22.55	-
255	Siwana	Mokalsar(Pz)	PZ	Older Alluvium	Ao1	100.00	65.15	dry	-
256	Siwana	Muthli (P/Z)	PZ	Older Alluvium	Ao1	100.00	Dry	dry	-
257	Siwana	Padru (Pz)	PZ	Older Alluvium	Ao1	30.00	Dry	dry	-
258	Siwana	Pau	DW	Older Alluvium	Ao1	22.10	Dry	dry	-
259	Siwana	Phulan	DW	Older Alluvium	Ao1	43.20	Dry	dry	-
260	Siwana	Rakhi (Rs)	DW	Older Alluvium	Ao1	30.00	Dry	dry	-
261	Siwana	Ramaniya	DW	Older Alluvium	Ao1	16.85	Dry	dry	-
262	Siwana	Siner	DW	Older Alluvium	Ao1	54.00	47.95	dry	-
263	Siwana	Siwana (P/Z)	PZ	Older Alluvium	Ao1	115.00	91.15	dry	-
264	Siwana	Thapan	DW	Older Alluvium	Ao1	35.10	Dry	dry	-
265	Siwana	Karmawas	DW	YoungerAlluvium	A(S)	15.60	5.01	dry	-
266	Siwana	Patono Ka Bara	DW	YoungerAlluvium	A(S)	30.00	21.50	21.50	0.00
267	Siwana	Rampura	DW	YoungerAlluvium	A(S)	11.50	Dry	dry	-
DISTRICT - BHARATPUR									
1	Bayana	Bandh Baretha	DW	YoungerAlluvium	"Ao"	07.30	3.20	2.40	0.80
2	Bayana	Bayana	DW	YoungerAlluvium	"Ao"	13.15	Dry	Dry	-
3	Bayana	Bhagori	DW	YoungerAlluvium	"Ao"	20.00	13.20	10.90	2.30
4	Bayana	Bheemnagar	DW	YoungerAlluvium	"Ao"	25.00	Dry	Dry	-
5	Bayana	Bheemnagar Pz. Euspp	PZ	YoungerAlluvium	"Ao"	-	28.70	24.90	3.80
6	Bayana	Bidyari	DW	YoungerAlluvium	"Ao"	14.60	Dry	Dry	-
7	Bayana	Birampura	DW	YoungerAlluvium	"Ao"	11.55	Dry	Dry	-
8	Bayana	Brahmbad	DW	YoungerAlluvium	"Ao"	14.50	Dry	Dry	-
9	Bayana	Brahmbad Pz.	PZ	YoungerAlluvium	"Ao"	65.00	15.30	12.00	3.30
10	Bayana	Chahal	DW	YoungerAlluvium	"Ao"	9.00	Dry	Dry	-
11	Bayana	Dahdrain	DW	YoungerAlluvium	"Ao"	23.95	Dry	Dry	-
12	Bayana	Dhurairi	DW	YoungerAlluvium	"Ao"	15.70	13.40	12.50	0.90
13	Bayana	Kalsada	DW	YoungerAlluvium	"Ao"	12.40	Dry	Dry	-
14	Bayana	Khareri	DW	YoungerAlluvium	"Ao"	28.00	Dry	23.40	-
15	Bayana	Khatnawali	DW	Alluvium/Quartzite	"Ao"	20.60	Dry	Dry	-
16	Bayana	Khatnawali Pz.Euspp	PZ	Alluvium/Quartzite	"Ao"	-	45.30	45.70	-0.40
17	Bayana	Kherli Garasiya	DW	YoungerAlluvium	"Ao"	10.00	12.20	Dry	-
18	Bayana	Madpur	DW	YoungerAlluvium	"Ao"	25.40	Dry	Dry	-
19	Bayana	Milakpur Pz	PZ	YoungerAlluvium	"Ao"	50.00	25.60	25.10	0.50
20	Bayana	Mohmadpur	DW	YoungerAlluvium	"Ao"	08.30	5.00	4.40	0.60
21	Bayana	Nagla Hota	DW	YoungerAlluvium	"Ao"	13.00	10.50	9.50	1.00
22	Bayana	Nagla Sewakurwar	DW	YoungerAlluvium	"Ao"	16.00	Dry	Dry	-
23	Bayana	Purbai Khera	DW	YoungerAlluvium	"Ao"	14.00	7.80	5.90	1.90
24	Bayana	Salabad	DW	YoungerAlluvium	"Ao"	11.65	9.20	6.90	2.30
25	Bayana	Samogar	DW	YoungerAlluvium	"Ao"	16.10	14.75	12.70	2.05
26	Bayana	Sikandra	DW	YoungerAlluvium	"Ao"	24.80	17.70	15.30	2.40
27	Bayana	Sultan Ka Nagla	DW	YoungerAlluvium	"Ao"	25.00	Dry	Dry	-
28	Bayana	Supa	DW	YoungerAlluvium	"Ao"	12.15	5.75	4.15	1.60
29	Bayana	Taleempur	DW	YoungerAlluvium	"Ao"	13.00	Dry	Dry	-
30	Bayana	Thanadang	DW	Allu./Sandstone	"Ao"	20.00	12.10	10.60	1.50
31	Bayana	Baisora	DW	Sandstone	"Ss"	14.90	9.30	7.60	1.70
32	Bayana	Jaisora	DW	Sandstone	"Ss"	14.50	Dry	Dry	-
33	Bayana	Jaisora Pz	PZ	Sandstone	"Ss"	50.00	9.20	7.20	2.00
34	Bayana	Kot	DW	Sandstone	"Ss"	12.00	9.15	6.15	3.00
35	Bayana	Tarbeejpur	DW	Sandstone	"Ss"	22.90	17.90	14.60	3.30
36	Bayana	Tarsuman	DW	Sandstone	"Ss"	25.15	17.60	14.40	3.20
37	Deeg	Bahtana	DW	Alluvium/Quartzite	"Ao"	13.00	10.40	11.80	-1.40
38	Deeg	Bahaj Pz.	PZ	YoungerAlluvium	"Ao"	123.00	8.10	8.00	0.10
39	Deeg	Bahaj	DW	YoungerAlluvium	"Ao"	13.20	11.90	8.50	3.40
40	Deeg	Deeg	DW	YoungerAlluvium	"Ao"	11.00	Dry	Dry	-
41	Deeg	Januthar	DW	YoungerAlluvium	"Ao"	15.80	Dry	Dry	-
42	Deeg	Jatoli Thoon Pz.	PZ	YoungerAlluvium	"Ao"	107.13	Dry	Dry	-
43	Deeg	Mabai	DW	YoungerAlluvium	"Ao"	18.95	16.40	12.20	4.20

SN	Block	Name of Village	Type of well	Hydrogeological Formation	Zone	Total Depth (m)	WL pre 14 (m) bgl	WL Post 14 (m) bgl	Change in WL pre to post 14
44	Deeg	Malipura	DW	YoungerAlluvium	"Ao"	17.05	6.75	4.30	2.45
45	Deeg	Nagla Ghata	DW	Alluvium/Quartzite	"Ao"	19.50	8.10	7.20	0.90
46	Deeg	Parmandra	DW	YoungerAlluvium	"Ao"	12.00	Dry	Dry	-
47	Deeg	Pasopa	DW	YoungerAlluvium	"Ao"	21.10	16.40	15.90	0.50
48	Deeg	Pasopa Pz.	PZ	YoungerAlluvium	"Ao"	50.00	Dry	Dry	-
49	Deeg	Sahrai	DW	YoungerAlluvium	"Ao"	9.55	7.90	6.60	1.30
50	Deeg	Samai	DW	YoungerAlluvium	"Ao"	15.80	2.60	3.20	-0.60
51	Deeg	Siswara	DW	YoungerAlluvium	"Ao"	18.00	16.55	14.50	2.05
52	Deeg	Adhawali	DW	YoungerAlluvium	Ao(S)	13.70	8.40	6.90	1.50
53	Deeg	Borai	DW	YoungerAlluvium	Ao(S)	12.00	Dry	Dry	-
54	Deeg	Didawali	DW	YoungerAlluvium	Ao(S)	10.60	8.60	7.70	0.90
55	Deeg	Kasot	DW	YoungerAlluvium	Ao(S)	12.75	4.80	3.90	0.90
56	Deeg	Khoh	DW	YoungerAlluvium	Ao(S)	22.50	8.25	8.80	-0.55
57	Deeg	Mandhera	DW	YoungerAlluvium	Ao(S)	18.45	6.55	5.95	0.60
58	Deeg	Panhori	DW	YoungerAlluvium	Ao(S)	13.80	Dry	Dry	-
59	Deeg	Seu	DW	YoungerAlluvium	Ao(S)	9.60	9.10	7.50	1.60
60	Deeg	Sinsini	DW	YoungerAlluvium	Ao(S)	12.50	Dry	Dry	-
61	Kaman	Angrawali	DW	YoungerAlluvium	"Ao"	11.88	Dry	Dry	-
62	Kaman	Baroli Dhau	DW	YoungerAlluvium	"Ao"	14.30	12.70	9.60	3.10
63	Kaman	Bhandara	DW	YoungerAlluvium	"Ao"	8.90	Dry	Dry	-
64	Kaman	Bilond	DW	YoungerAlluvium	"Ao"	15.10	14.10	13.60	0.50
65	Kaman	Dhaulet	DW	Alluvium/Quartzite	"Ao"	12.50	9.30	9.90	-0.60
66	Kaman	Dheemri	DW	YoungerAlluvium	"Ao"	13.15	10.10	9.60	0.50
67	Kaman	Dhilawati	DW	YoungerAlluvium	"Ao"	10.00	9.70	9.40	0.30
68	Kaman	Dhilawati Pz.	PZ	YoungerAlluvium	"Ao"	50.75	Dry	Dry	-
69	Kaman	Fatehpur	DW	YoungerAlluvium	"Ao"	18.30	8.20	7.35	0.85
70	Kaman	Garh Ajan	DW	YoungerAlluvium	"Ao"	22.10	Dry	Dry	-
71	Kaman	Gundgaon	DW	YoungerAlluvium	"Ao"	17.20	10.50	9.30	1.20
72	Kaman	Jurhara	DW	YoungerAlluvium	"Ao"	19.30	4.50	2.25	2.25
73	Kaman	Kaman	DW	YoungerAlluvium	"Ao"	10.75	8.90	7.60	1.30
74	Kaman	Kaman Pz.	PZ	YoungerAlluvium	"Ao"	44.50	Dry	Dry	-
75	Kaman	Kathol	DW	YoungerAlluvium	"Ao"	12.70	Dry	Dry	-
76	Kaman	Lohagarh	DW	YoungerAlluvium	"Ao"	7.00	0.60	0.40	0.20
77	Kaman	Nawgaon	DW	YoungerAlluvium	"Ao"	11.10	0.70	0.30	0.40
78	Kaman	Satwari	DW	YoungerAlluvium	"Ao"	8.20	Dry	Dry	-
79	Kaman	Satwari Pz.	PZ	YoungerAlluvium	"Ao"	47.00	13.30	13.70	-0.40
80	Kaman	Somka	DW	YoungerAlluvium	"Ao"	18.18	13.00	11.60	1.40
81	Kaman	Sunokhar	DW	YoungerAlluvium	"Ao"	7.50	Dry	Dry	-
82	Kaman	Sunokhar Pz.	PZ	YoungerAlluvium	"Ao"	57.95	Dry	Dry	-
83	Kaman	Tilakpuri	DW	YoungerAlluvium	"Ao"	12.20	Dry	Dry	-
84	Kaman	Tilakpuri Pz	PZ	YoungerAlluvium	"Ao"	50.00	Dry	Dry	-
85	Kaman	Udaka	DW	YoungerAlluvium	"Ao"	12.50	Dry	Dry	-
86	Kaman	Ulanda	DW	YoungerAlluvium	"Ao"	25.80	23.60	Dry	-
87	Kaman	Vaulkhera	DW	YoungerAlluvium	"Ao"	19.30	Dry	Dry	-
88	Kaman	Indrauli	DW	YoungerAlluvium	Ao(S)	10.70	Dry	Dry	-
89	Kaman	Ladlaka	DW	YoungerAlluvium	Ao(S)	12.00	9.20	9.60	-0.40
90	Kaman	Satwas	DW	YoungerAlluvium	Ao(S)	20.30	12.00	10.70	1.30
91	Kumher	Ajau	DW	YoungerAlluvium	"Ao"	10.40	8.70	8.30	0.40
92	Kumher	Awar	DW	YoungerAlluvium	"Ao"	12.90	9.90	9.50	0.40
93	Kumher	Borai	DW	YoungerAlluvium	"Ao"	11.50	6.90	5.85	1.05
94	Kumher	Dhanwara	DW	YoungerAlluvium	"Ao"	10.80	Dry	Dry	-
95	Kumher	Kumher	DW	YoungerAlluvium	"Ao"	10.00	4.30	3.40	0.90
96	Kumher	Kumher Pz.	PZ	YoungerAlluvium	"Ao"	51.00	2.60	Dry	-
97	Kumher	Pachora	DW	YoungerAlluvium	"Ao"	21.00	15.25	11.60	3.65
98	Kumher	Rarah	DW	YoungerAlluvium	"Ao"	14.00	11.00	10.20	0.80
99	Kumher	Sabora	DW	YoungerAlluvium	"Ao"	19.60	9.20	8.30	0.90
100	Kumher	Talphara	DW	YoungerAlluvium	"Ao"	9.80	4.40	2.30	2.10
101	Kumher	Ainchera	DW	YoungerAlluvium	Ao(S)	19.65	Dry	Dry	-
102	Kumher	Astawan	DW	YoungerAlluvium	Ao(S)	10.35	7.60	9.20	-1.60
103	Kumher	Bahlera Kalan	DW	YoungerAlluvium	Ao(S)	16.50	11.70	13.60	-1.90
104	Kumher	Gunsera	DW	YoungerAlluvium	Ao(S)	12.20	6.20	5.00	1.20
105	Kumher	Induka	DW	YoungerAlluvium	Ao(S)	16.90	8.40	7.90	0.50
106	Kumher	Paprera	DW	YoungerAlluvium	Ao(S)	19.75	14.40	12.20	2.20
107	Kumher	Pichumar	DW	YoungerAlluvium	Ao(S)	9.00	7.45	5.20	2.25

SN	Block	Name of Village	Type of well	Hydrogeological Formation	Zone	Total Depth (m)	WL pre 14 (m) bgl	WL Post 14 (m) bgl	Change in WL pre to post 14
108	Kumher	Saint	DW	YoungerAlluvium	Ao(S)	8.40	4.20	2.50	1.70
109	Kumher	Sogar	DW	YoungerAlluvium	Ao(S)	12.00	7.70	6.70	1.00
110	Kumher	Takha	DW	YoungerAlluvium	Ao(S)	9.85	Dry	Dry	-
111	Kumher	Therawar	DW	YoungerAlluvium	Ao(S)	17.90	10.20	8.70	1.50
112	Nadbai	Akhegarh Pz.	PZ	YoungerAlluvium	"Ao"	50.00	Dry	Dry	-
113	Nadbai	Barolichhar	DW	YoungerAlluvium	"Ao"	20.60	Dry	Dry	-
114	Nadbai	Bhadira Pz.	PZ	YoungerAlluvium	"Ao"	42.02	19.10	20.00	-0.90
115	Nadbai	Bhosinga	DW	YoungerAlluvium	"Ao"	18.45	Dry	Dry	-
116	Nadbai	Dehwa Pz	PZ	YoungerAlluvium	"Ao"	50.00	9.90	6.10	3.80
117	Nadbai	Gadauli Pz.	PZ	YoungerAlluvium	"Ao"	50.20	Dry	Dry	-
118	Nadbai	Gazipur	DW	YoungerAlluvium	"Ao"	22.00	Dry	Dry	-
119	Nadbai	Hantra	DW	YoungerAlluvium	"Ao"	13.60	Dry	Dry	-
120	Nadbai	Kareeli	DW	YoungerAlluvium	"Ao"	18.80	Dry	Dry	-
121	Nadbai	Kawai	DW	YoungerAlluvium	"Ao"	16.50	Dry	Dry	-
122	Nadbai	Khangri	DW	YoungerAlluvium	"Ao"	19.00	Dry	Dry	-
123	Nadbai	Khangri Pz.	PZ	YoungerAlluvium	"Ao"	50.50	28.30	27.30	1.00
124	Nadbai	Mai	DW	YoungerAlluvium	"Ao"	14.10	11.50	10.60	0.90
125	Nadbai	Nadbai Pz	PZ	YoungerAlluvium	"Ao"	50.00	15.70	17.30	-1.60
126	Nadbai	Namkhera Pz.	PZ	YoungerAlluvium	"Ao"	34.35	24.90	24.40	0.50
127	Nadbai	Roneeja	DW	YoungerAlluvium	"Ao"	29.30	26.70	25.00	1.70
128	Nadbai	Roneeja Pz.	PZ	YoungerAlluvium	"Ao"	48.00	23.70	23.20	0.50
129	Nadbai	Unch	DW	YoungerAlluvium	"Ao"	16.05	Dry	Dry	-
130	Nadbai	Utarda	DW	YoungerAlluvium	"Ao"	18.20	Dry	Dry	-
131	Nadbai	Dehra	DW	YoungerAlluvium	Ao(S)	10.90	Dry	Dry	-
132	Nadbai	Dehra Pz	PZ	YoungerAlluvium	Ao(S)	50.00	Dry	Dry	-
133	Nadbai	Gangroli	DW	YoungerAlluvium	Ao(S)	17.70	8.45	7.45	1.00
134	Nadbai	Lulehra	DW	YoungerAlluvium	Ao(S)	14.16	Dry	Dry	-
135	Nadbai	Pingora	DW	YoungerAlluvium	Ao(S)	18.00	Dry	Dry	-
136	Nadbai	Piprau	DW	YoungerAlluvium	Ao(S)	16.70	Dry	Dry	-
137	Nadbai	Toyla	DW	YoungerAlluvium	Ao(S)	17.50	Dry	Dry	-
138	Nagar	Barkhera Kalan	DW	YoungerAlluvium	"Ao"	6.20	4.40	3.30	1.10
139	Nagar	Dabak	DW	YoungerAlluvium	"Ao"	12.00	Dry	Dry	-
140	Nagar	Gadshora	DW	Alluvium / Slate	"Ao"	12.70	Dry	Dry	-
141	Nagar	Gopalgarh	DW	YoungerAlluvium	"Ao"	9.50	Dry	Dry	-
142	Nagar	Gopalgarh Pz.	PZ	YoungerAlluvium	"Ao"	51.00	Dry	Dry	-
143	Nagar	Jaluki	DW	YoungerAlluvium	"Ao"	19.00	Dry	Dry	-
144	Nagar	Jaluki Pz	PZ			-	45.10	44.70	0.40
145	Nagar	Kaithwara	DW	YoungerAlluvium	"Ao"	15.90	12.60	12.10	0.50
146	Nagar	Laharwara	DW	YoungerAlluvium	"Ao"	14.00	Dry	Dry	-
147	Nagar	Manapuri	DW	YoungerAlluvium	"Ao"	10.40	Dry	Dry	-
148	Nagar	Matuki	DW	YoungerAlluvium	"Ao"	13.80	Dry	Dry	-
149	Nagar	Nakatpur	DW	YoungerAlluvium	"Ao"	7.80	6.90	6.50	0.40
150	Nagar	Pahari	DW	YoungerAlluvium	"Ao"	6.20	2.60	1.80	0.80
151	Nagar	Punchri Pz.	PZ	YoungerAlluvium	"Ao"	49.00	9.80	7.70	2.10
152	Nagar	Putkha	DW	YoungerAlluvium	"Ao"	13.30	Dry	Dry	-
153	Nagar	Semla Khurd	DW	YoungerAlluvium	"Ao"	17.50	Dry	Dry	-
154	Nagar	Thoon	DW	YoungerAlluvium	"Ao"	21.00	Dry	Dry	-
155	Nagar	Udpuri Pz.	PZ	YoungerAlluvium	"Ao"	50.00	26.40	25.40	1.00
156	Nagar	Barkheda Sad	DW	YoungerAlluvium	Ao(S)	15.60	8.35	8.20	0.15
157	Nagar	Bhanpur	DW	YoungerAlluvium	Ao(S)	9.00	4.50	3.00	1.50
158	Nagar	Bhanpur Pz.	PZ	YoungerAlluvium	Ao(S)	107.13	Dry	Dry	-
159	Nagar	Domraki	DW	YoungerAlluvium	Ao(S)	19.00	12.50	10.90	1.60
160	Nagar	Gulpada	DW	YoungerAlluvium	Ao(S)	14.50	10.60	10.60	0.00
161	Nagar	Hingota	DW	YoungerAlluvium	Ao(S)	13.45	10.70	9.90	0.80
162	Nagar	Khakhawali	DW	YoungerAlluvium	Ao(S)	11.90	Dry	Dry	-
163	Nagar	Mehraipur	DW	YoungerAlluvium	Ao(S)	15.00	Dry	Dry	-
164	Nagar	Moondoti	DW	YoungerAlluvium	Ao(S)	18.02	12.65	14.20	-1.55
165	Nagar	Nagar	DW	YoungerAlluvium	Ao(S)	16.50	15.00	12.20	2.80
166	Nagar	Padalwas	DW	YoungerAlluvium	Ao(S)	9.85	Dry	Dry	-
167	Nagar	Palka	DW	YoungerAlluvium	Ao(S)	9.80	Dry	Dry	-
168	Nagar	Ranota	DW	YoungerAlluvium	Ao(S)	14.30	Dry	Dry	-
169	Nagar	Rasiya	DW	YoungerAlluvium	Ao(S)	10.10	8.95	8.55	0.40
170	Nagar	Sikripatti	DW	YoungerAlluvium	Ao(S)	16.16	Dry	Dry	-
171	Roopwas	Bansi Paharpur	DW	Allu./Sandstone	"Ao"	11.70	5.15	3.70	1.45

SN	Block	Name of Village	Type of well	Hydrogeological Formation	Zone	Total Depth (m)	WL pre 14 (m) bgl	WL Post 14 (m) bgl	Change in WL pre to post 14
172	Roopwas	Baramafi	DW	YoungerAlluvium	"Ao"	5.70	Dry	Dry	-
173	Roopwas	Barwar	DW	YoungerAlluvium	"Ao"	9.00	8.30	6.60	1.70
174	Roopwas	Baseri	DW	YoungerAlluvium	"Ao"	20.80	Dry	Dry	-
175	Roopwas	Baukoli	DW	YoungerAlluvium	"Ao"	8.72	Dry	Dry	-
176	Roopwas	Bhaut	DW	YoungerAlluvium	"Ao"	8.80	Dry	Dry	-
177	Roopwas	Bhawanpura	DW	YoungerAlluvium	"Ao"	17.35	4.95	4.30	0.65
178	Roopwas	Chekora	DW	Allu./Sandstone	"Ao"	15.10	12.25	10.30	1.95
179	Roopwas	Ghatoli	DW	YoungerAlluvium	"Ao"	11.30	9.00	5.10	3.90
180	Roopwas	Hadoli	DW	YoungerAlluvium	"Ao"	8.00	Dry	Dry	-
181	Roopwas	Jangi Nagla	DW	YoungerAlluvium	"Ao"	9.40	Dry	Dry	-
182	Roopwas	Jatmansi	DW	Allu./Sandstone	"Ao"	19.00	12.40	11.90	0.50
183	Roopwas	Jaicholi Pz	PZ	YoungerAlluvium	"Ao"	50.00	28.00	30.00	-2.00
184	Roopwas	Kakraua	DW	YoungerAlluvium	"Ao"	12.70	5.20	4.70	0.50
185	Roopwas	Khan Surajpur	DW	Allu./Sandstone	"Ao"	12.50	6.50	6.20	0.30
186	Roopwas	Mahalpur Kanchi	DW	YoungerAlluvium	"Ao"	16.80	Dry	Dry	-
187	Roopwas	Mandhauli	DW	YoungerAlluvium	"Ao"	9.00	Dry	Dry	-
188	Roopwas	Mertha	DW	YoungerAlluvium	"Ao"	10.10	9.20	8.60	0.60
189	Roopwas	Milsawan	DW	YoungerAlluvium	"Ao"	9.00	8.50	6.00	2.50
190	Roopwas	Moroli Dang	DW	YoungerAlluvium	"Ao"	19.50	16.30	14.00	2.30
191	Roopwas	Nagla Tulsi	DW	Allu./Sandstone	"Ao"	18.80	Dry	Dry	-
192	Roopwas	Nekpur	DW	YoungerAlluvium	"Ao"	16.50	Dry	Dry	-
193	Roopwas	Nibhera	DW	YoungerAlluvium	"Ao"	13.00	Dry	Dry	-
194	Roopwas	Pansoda	DW	YoungerAlluvium	"Ao"	12.00	Dry	Dry	-
195	Roopwas	Pichuna	DW	YoungerAlluvium	"Ao"	10.00	7.80	7.00	0.80
196	Roopwas	Roopwas	DW	Allu./Sandstone	"Ao"	15.60	6.00	3.30	2.70
197	Roopwas	Roopwas Pz.	PZ	Allu./Sandstone	"Ao"	90.00	0.60	-	-
198	Roopwas	Rudawal	DW	YoungerAlluvium	"Ao"	14.10	8.20	8.00	0.20
199	Roopwas	Saidpura	DW	YoungerAlluvium	"Ao"	10.00	Dry	Dry	-
200	Roopwas	Tejnagar	DW	Allu./Sandstone	"Ao"	16.00	Dry	Dry	-
201	Roopwas	Uchain Pz	PZ	YoungerAlluvium	"Ao"	50.00	19.60	18.50	1.10
202	Sewar	Bansi Kalan	DW	YoungerAlluvium	"Ao"	13.90	Dry	Dry	-
203	Sewar	Bansi Khurd Pz.	PZ	YoungerAlluvium	"Ao"	111.00	Dry	Dry	-
204	Sewar	Bharatpur	DW	YoungerAlluvium	"Ao"	11.00	1.30	1.20	0.10
205	Sewar	Bharatpur Pz (Collec.)	PZ	Older Alluvium	"Ao"	60.00	2.45	2.16	0.29
206	Sewar	Bharatpur Pz (Sewar Bypass)	PZ	Older Alluvium	"Ao"	110.00	33.40	30.80	2.60
207	Sewar	Chiksana	DW	YoungerAlluvium	"Ao"	18.00	17.30	Dry	-
208	Sewar	Dhanota	DW	YoungerAlluvium	"Ao"	20.00	Dry	Dry	-
209	Sewar	Dhurmui	DW	YoungerAlluvium	"Ao"	14.15	8.60	7.10	1.50
210	Sewar	Fulwara Pz.	PZ	YoungerAlluvium	"Ao"	48.00	12.80	10.30	2.50
211	Sewar	Ikran Pz	PZ	YoungerAlluvium	"Ao"	50.00	Dry	Dry	-
212	Sewar	Jatoli	DW	YoungerAlluvium	"Ao"	14.20	11.40	11.00	0.40
213	Sewar	Kalyanpur	DW	YoungerAlluvium	"Ao"	8.70	Dry	Dry	-
214	Sewar	Keoladeo Park	DW	YoungerAlluvium	"Ao"	8.70	5.80	5.10	0.70
215	Sewar	Kuma Pz	PZ	YoungerAlluvium	"Ao"	50.00	8.50	7.20	1.30
216	Sewar	Kuma	DW	YoungerAlluvium	"Ao"	6.90	5.80	4.70	1.10
217	Sewar	Ludhawai	DW	YoungerAlluvium	"Ao"	10.90	7.90	5.70	2.20
218	Sewar	Nauganwa	DW	YoungerAlluvium	"Ao"	12.50	10.35	8.20	2.15
219	Sewar	Rampur	DW	YoungerAlluvium	"Ao"	10.78	Dry	Dry	-
220	Sewar	Sewar	DW	YoungerAlluvium	"Ao"	10.00	5.10	4.10	1.00
221	Sewar	Uncha Nagla	DW	YoungerAlluvium	"Ao"	9.20	Dry	Dry	-
222	Sewar	Bachamdi	DW	YoungerAlluvium	Ao(S)	12.80	8.30	6.30	2.00
223	Sewar	Darapur Kalan	DW	YoungerAlluvium	Ao(S)	17.00	Dry	Dry	-
224	Sewar	Helak	DW	YoungerAlluvium	Ao(S)	15.00	8.40	9.00	-0.60
225	Sewar	Jagheena	DW	YoungerAlluvium	Ao(S)	15.10	8.20	4.80	3.40
226	Sewar	Kanjoli	DW	YoungerAlluvium	Ao(S)	9.15	Dry	Dry	-
227	Sewar	Moroli Khurd	DW	YoungerAlluvium	Ao(S)	16.10	6.60	4.25	2.35
228	Sewar	Peepla	DW	YoungerAlluvium	Ao(S)	14.00	Dry	Dry	-
229	Sewar	Tyonga	DW	YoungerAlluvium	Ao(S)	12.65	5.10	3.80	1.30
230	Weir	Alipur	DW	Alluvium/Quartzite	"Ao"	15.30	Dry	Dry	-
231	Weir	Babekhar	DW	Alluvium/Quartzite	"Ao"	19.10	Dry	Dry	-
232	Weir	Bhusawar Pz	PZ	YoungerAlluvium	"Ao"	50.00	abd	abd	-
233	Weir	Chaihtoli Pz	PZ	YoungerAlluvium	"Ao"	50.00	Dry	Dry	-
234	Weir	Chhokharwara	DW	YoungerAlluvium	"Ao"	14.10	Dry	Dry	-
235	Weir	Deewli Pz.	PZ	YoungerAlluvium	"Ao"	49.70	37.20	33.70	3.50

SN	Block	Name of Village	Type of well	Hydrogeological Formation	Zone	Total Depth (m)	WL pre 14 (m) bgl	WL Post 14 (m) bgl	Change in WL pre to post 14
236	Weir	Dharsoni	DW	YoungerAlluvium	"Ao"	13.00	Dry	Dry	-
237	Weir	Gazipur	DW	YoungerAlluvium	"Ao"	11.30	Dry	Dry	-
238	Weir	Gogera	DW	YoungerAlluvium	"Ao"	17.82	Dry	Dry	-
239	Weir	Hingota	DW	YoungerAlluvium	"Ao"	12.50	Dry	Dry	-
240	Weir	Jagjeevanpura	DW	YoungerAlluvium	"Ao"	20.75	10.85	8.80	2.05
241	Weir	Jagjeevanpura Pz.	PZ	YoungerAlluvium	"Ao"	54.90	11.70	7.80	3.90
242	Weir	Khatipura Pz.	PZ	YoungerAlluvium	"Ao"	50.70	24.30	22.60	1.70
243	Weir	Muhari	DW	YoungerAlluvium	"Ao"	11.50	3.10	2.20	0.90
244	Weir	Narharpur	DW	YoungerAlluvium	"Ao"	23.10	Dry	Dry	-
245	Weir	Pathena	DW	YoungerAlluvium	"Ao"	11.90	Dry	Dry	-
246	Weir	Saleempur	DW	YoungerAlluvium	"Ao"	30.00	21.90	18.20	3.70
247	Weir	Samraya	DW	YoungerAlluvium	"Ao"	21.00	Dry	Dry	-
248	Weir	Sendhli	DW	YoungerAlluvium	"Ao"	16.00	Dry	Dry	-
249	Weir	Sendhli Pz.	PZ	YoungerAlluvium	"Ao"	87.00	Dry	Dry	-
250	Weir	Tyohari	DW	YoungerAlluvium	"Ao"	20.00	Dry	Dry	-
251	Weir	Uhlupura	DW	YoungerAlluvium	"Ao"	17.50	Dry	Dry	-
252	Weir	Vallabhgarh	DW	YoungerAlluvium	"Ao"	30.00	Dry	Dry	-
253	Weir	Weir	DW	YoungerAlluvium	"Ao"	17.55	8.65	5.60	3.05
254	Weir	Weir Pz	PZ	YoungerAlluvium	"Ao"	NA	21.70	17.25	4.45
255	Weir	Hatyori Pz.	PZ	Quartzite	"Q"	54.00	23.50	23.50	0.00
256	Weir	Khairora	DW	Quartzite	"Q"	30.55	Dry	Dry	-
257	Weir	Chak Bansi	DW	YoungerAlluvium	Ao(S)	11.30	6.80	4.70	2.10
258	Weir	Gangroli	DW	YoungerAlluvium	Ao(S)	12.90	Dry	Dry	-
259	Weir	Halena	DW	YoungerAlluvium	Ao(S)	16.00	Dry	Dry	-
260	Weir	Jhalatala	DW	YoungerAlluvium	Ao(S)	13.90	Dry	Dry	-
261	Weir	Luhasa	DW	YoungerAlluvium	Ao(S)	18.60	3.30	4.20	-0.90
262	Weir	Nithar	DW	YoungerAlluvium	Ao(S)	35.00	31.50	30.30	1.20
263	Weir	Ramnagar	DW	YoungerAlluvium	Ao(S)	9.45	Dry	Dry	-
264	Weir	Sarsena	DW	YoungerAlluvium	Ao(S)	18.40	Dry	Dry	-
DISTRICT - BHILWARA									
1	Asind	Akarsada	DW	Schist	Sc/Ph Nc	16.50	15.10	9.05	6.05
2	Asind	Antali	DW	Schist	Sc/Ph Nc	19.20	17.60	3.50	14.10
3	Asind	Antali	PZ	Gneisses	Sc/Ph Nc	35.00	21.30	3.70	17.60
4	Asind	Badnor	DW	Gneisses	GnNc	14.25	4.70	1.65	3.05
5	Asind	Badnor	PZ	Gneisses	Gn Nc	70.00	4.30	0.95	3.35
6	Asind	Darawat	DW	Gneisses	Gn Nc	31.40	23.80	14.40	9.40
7	Asind	Daulatgarh	DW	Gneisses	Gn Nc	22.80	8.30	2.15	6.15
8	Asind	Ganglas	DW	Gneisses	Gn Nc	25.00	16.60	8.30	8.30
9	Asind	Lras	DW	Gneisses	Gn Nc	22.00	18.85	8.80	10.05
10	Asind	Kaliyas	DW	Gneisses	Gn Nc	21.00	16.00	3.20	12.80
11	Asind	Kaliyas	PZ	Gneisses	Gn Nc	50.00	Damaged	Damaged	-
12	Asind	Katar	DW	Gneisses	Gn Nc	17.00	9.30	1.55	7.75
13	Asind	Kotra	DW	Gneisses	Gn Nc	16.50	10.70	2.00	8.70
14	Asind	Lacchura	DW	Gneisses	Gn Nc	33.80	28.00	13.15	14.85
15	Asind	Negria Ashram	DW	Gneisses	Gn Nc	13.90	5.70	2.05	3.65
16	Asind	Nimbahera Modka	DW	Gneisses	Gn Nc	10.20	Dry	dry	-
17	Asind	Nimbahera Modka	PZ	Gneisses	Gn Nc	60.00	EMP	EMP	-
18	Asind	Ojiyana	DW	Gneisses	Gn Nc	21.40	Dry	4.20*	-
19	Asind	Palri	DW	Gneisses	Gn Nc	24.00	19.00	5.90	13.10
20	Asind	Parasoli	DW	Gneisses	Gn Nc	25.80	25.65	15.10	10.55
21	Asind	Parasoli	PZ	Gneisses	Gn Nc	70.00	Filled	Filled	-
22	Asind	Ragunathpura	DW	Gneisses	Gn Nc	15.70	12.30	6.55	5.75
23	Asind	Raghunathpura	PZ	Gneisses	Gn Nc	79.00	Filled	Roots	-
24	Asind	Sareri Brahmano Ki	DW	Gneisses	Gn Nc	25.00	24.70	9.95	14.75
25	Asind	Shambhoogarh	DW	Gneisses	Gn Nc	27.00	23.20	7.85	15.35
26	Asind	Suraj	DW	Gneisses	Gn Nc	21.70	10.60	5.75	4.85
27	Asind	Ambesar	DW	Gneisses	Gn(C)	19.50	Dry	6.65*	-
28	Asind	Asind	DW	Gneisses	Gn(C)	19.80	17.30	9.05	8.25
29	Asind	Barsani	DW	Gneisses	Gn(C)	18.10	15.40	8.95	6.45
30	Asind	Malaseri	DW	Gneisses	Gn(C)	22.50	17.90	4.40	13.50
31	Banera	Babrana	DW	Schist	Sc/Ph NC	17.40	10.90	5.60	5.30
32	Banera	Babrana	PZ	Schist	Sc/Ph NC	80.00	9.35	3.60	5.75
33	Banera	Balderkha	DW	Schist	Sc/Ph NC	18.00	5.80	1.60	4.20
34	Banera	Balderkha	PZ	Schist	Sc/Ph NC	80.00	5.55	2.55	3.00

SN	Block	Name of Village	Type of well	Hydrogeological Formation	Zone	Total Depth (m)	WL pre 14 (m) bgl	WL Post 14 (m) bgl	Change in WL pre to post 14
35	Banera	Bamnia	DW	Schist	Sc/Ph NC	11.95	8.55	1.05	7.50
36	Banera	Banera	DW	Schist	Sc/Ph NC	25.20	18.90	14.40	4.50
37	Banera	Banera	PZ	Gneisses	Sc/Ph NC	40.00	18.90	12.35	6.55
38	Banera	Dabla	DW	Schist	Sc/Ph NC	20.35	18.25	4.90	13.35
39	Banera	Gharta	DW	Schist	Sc/Ph NC	17.50	5.95	5.20	0.75
40	Banera	Kundiya Khurd	DW	Schist	Sc/Ph NC	14.35	9.00	1.85	7.15
41	Banera	Kundia Khurd	PZ	Schist	Sc/Ph NC	60.00	Damaged	Damaged	-
42	Banera	Lamba	DW	Schist	Sc/Ph NC	24.10	21.20	9.35	11.85
43	Banera	Lambia Kalan	DW	Schist	Sc/Ph NC	20.00	18.35	10.00	8.35
44	Banera	Lasadia	DW	Schist	Sc/Ph NC	20.10	Dry	8.65*	-
45	Banera	Menghras	DW	Schist	Sc/Ph NC	23.50	Dry	12.90*	-
46	Banera	Menghras	PZ	Schist	Sc/Ph NC	77.00	12.15	8.05	4.10
47	Banera	Mushi	DW	Schist	Sc/Ph NC	14.90	5.80	4.55	1.25
48	Banera	Nimbaheda Khurd	DW	Schist	Sc/Ph NC	19.20	9.70	3.50	6.20
49	Banera	Salria Kalan	DW	Schist	Sc/Ph NC	14.20	13.10	2.55	10.55
50	Banera	Sedas	DW	Schist	Sc/Ph NC	22.30	21.60	13.05	8.55
51	Banera	Sultangarh	DW	Schist	Sc/Ph NC	17.50	Dry	6.80*	-
52	Banera	Upreda	DW	Schist	Sc/Ph NC	20.45	16.15	9.30	6.85
53	Banera	Kasoria	DW	Schist	Sc/Ph C	20.50	11.20	5.50	5.70
54	Banera	Kherlia	DW	Schist	Sc/Ph C	25.00	19.05	10.20	8.85
55	Banera	Beran	DW	Gneisses	Gn Nc	18.50	Dry	4.20*	-
56	Banera	Raisinghpura	DW	Gneisses	Gn Nc	27.60	Dry	10.30*	-
57	Banera	Rayla	DW	Gneisses	Gn Nc	35.20	17.85	9.50	8.35
58	Banera	Rayla	PZ	Gneisses	Gn Nc	60.00	Roots	5.80*	-
59	Hurda	Agoocha	DW	Gneisses	Gn Nc	15.00	11.80	11.70	0.10
60	Hurda	Agoocha	PZ	Gneisses	Gn Nc	73.00	5.90	1.45	4.45
61	Hurda	Baranthia	DW	Gneisses	Gn Nc	18.00	13.80	9.40	4.40
62	Hurda	Barla	DW	Gneisses	Gn Nc	18.00	12.30	3.85	8.45
63	Hurda	Barla	PZ	Gneisses	Gn Nc	80.00	6.65	2.05	4.60
64	Hurda	Gageda	DW	Gneisses	Gn Nc	16.50	12.00	4.20	7.80
65	Hurda	Gageda	PZ	Gneisses	Gn Nc	40.00	Damaged	Damaged	-
66	Hurda	Gulabpura	DW	Gneisses	Gn Nc	14.20	3.50	1.90	1.60
67	Hurda	Gulabpura	PZ	Gneisses	Gn Nc	50.00	Damaged	Damaged	-
68	Hurda	Hurda	DW	Gneisses	Gn Nc	21.00	15.60	7.60	8.00
69	Hurda	Jalampura	DW	Gneisses	Gn Nc	27.00	25.10	22.80	2.30
70	Hurda	Jalampura	PZ	Gneisses	Gn Nc	89.00	30.00	15.30	14.70
71	Hurda	Kanwaliyas	PZ	Gneisses	Gn Nc	82.00	9.75	3.15	6.60
72	Hurda	Khari Ka Lamba	DW	Gneisses	Gn Nc	14.60	4.60	2.00	2.60
73	Hurda	Kushalpura	DW	Gneisses	Gn Nc	26.20	23.75	14.90	8.85
74	Hurda	Madera	DW	Gneisses	Gn Nc	16.25	14.95	12.75	2.20
75	Hurda	Roopahali Kalan	DW	Gneisses	Gn Nc	20.60	8.20	1.70	6.50
76	Hurda	Sodar	DW	Gneisses	Gn Nc	30.30	29.10	4.40	24.70
77	Hurda	Taswariya	DW	Gneisses	Gn Nc	22.90	16.80	9.85	6.95
78	Hurda	Taswariya	PZ	Gneisses	Gn Nc	60.00	Filled	Filled	-
79	Hurda	Tonkarwar	DW	Gneisses	Gn Nc	13.00	8.55	12.30	-3.75
80	Hurda	Dantra	DW	Gneisses	Gn C	32.30	Dry	7.50*	-
81	Hurda	Dantra	PZ	Gneisses	Gn C	70.00	Filled	Filled	-
82	Hurda	Haziyas	DW	Gneisses	Gn C	31.00	22.50	8.10	14.40
83	Hurda	Sareri	DW	Gneisses	Gn C	20.50	4.55	2.15	2.40
84	Jahazpur	Bagoodar	DW	Phyllite	Sc/Ph Nc	20.50	5.10	3.25	1.85
85	Jahazpur	Bankra	DW	Phyllite	Sc/Ph Nc	18.70	8.60	3.80	4.80
86	Jahazpur	Dhor	DW	Phyllite	Sc/Ph Nc	16.50	10.40	4.90	5.50
87	Jahazpur	Gudha	DW	Phyllite	Sc/Ph Nc	20.70	Dry	9.10*	-
88	Jahazpur	Jahazpur	DW	Phyllite	Sc/Ph Nc	12.30	3.10	3.30	-0.20
89	Jahazpur	Jawanpura	DW	Phyllite	Sc/Ph Nc	30.30	11.95	5.65	6.30
90	Jahazpur	Khajoori	DW	Phyllite	Sc/Ph Nc	13.60	10.65	2.70	7.95
91	Jahazpur	Kuchalwara Kalan	DW	Phyllite	Sc/Ph Nc	13.60	Dry	dry	-
92	Jahazpur	Kuradia	DW	Phyllite	Sc/Ph Nc	16.90	5.50	2.20	3.30
93	Jahazpur	Lohari Kalan	DW	Phyllite	Sc/Ph Nc	18.75	9.70	4.70	5.00
94	Jahazpur	Manoharpura	DW	Phyllite	Sc/Ph Nc	29.90	Dry	19.00*	-
95	Jahazpur	Manoharpura	PZ	Phyllite	Sc/Ph Nc	81.00	24.25	16.25	8.00
96	Jahazpur	Padampura	DW	Phyllite	Sc/Ph Nc	42.15	37.20	19.10	18.10
97	Jahazpur	Pander	DW	Phyllite	Sc/Ph Nc	16.00	4.00	1.55	2.45
98	Jahazpur	Pander	PZ	Phyllite	Sc/Ph Nc	60.00	tiltted	tiltted	-

SN	Block	Name of Village	Type of well	Hydrogeological Formation	Zone	Total Depth (m)	WL pre 14 (m) bgl	WL Post 14 (m) bgl	Change in WL pre to post 14
99	Jahazpur	Phalasiya	DW	Phyllite	Sc/Ph Nc	20.20	7.55	4.30	3.25
100	Jahazpur	Piploond	DW	Phyllite	Sc/Ph Nc	23.00	17.10	4.50	12.60
101	Jahazpur	Rampura	DW	Phyllite	Sc/Ph Nc	11.60	7.15	6.65	0.50
102	Jahazpur	Ropa	DW	Phyllite	Sc/Ph Nc	15.65	8.40	3.95	4.45
103	Jahazpur	Sarsia	DW	Phyllite	Sc/Ph Nc	12.50	11.85	9.40	2.45
104	Jahazpur	Shakargarh	DW	Phyllite	Sc/Ph Nc	20.75	10.85	6.35	4.50
105	Jahazpur	Taswariya (Baori)	DW	Phyllite	Sc/Ph Nc	15.40	4.10	2.95	1.15
106	Jahazpur	Teekar	DW	Phyllite	Sc/Ph Nc	24.30	15.20	4.80	10.40
107	Jahazpur	Titoda	DW	Phyllite	Sc/Ph Nc	18.00	8.10	2.50	5.60
108	Jahazpur	Titoda	PZ	Phyllite	Sc/Ph Nc	72.00	17.05	8.75	8.30
109	Jahazpur	Ulela	DW	Phyllite	Sc/Ph Nc	18.50	9.20	1.60	7.60
110	Jahazpur	Uncha	DW	Phyllite	Sc/Ph Nc	13.20	6.50	1.70	4.80
111	Jahazpur	Uncha	PZ	Phyllite	Sc/Ph Nc	73.00	7.80	4.80	3.00
112	Kotri	Barliyas	DW	Phyllite	Sc/Ph1 Nc	16.20	8.70	2.20	6.50
113	Kotri	Booti	DW	Schist	Sc/Ph1 Nc	18.80	8.90	10.15	-1.25
114	Kotri	Dantra (Bara)	DW	Schist	Sc/Ph1 Nc	12.10	10.15	2.10	8.05
115	Kotri	Dantra (Bara)	PZ	Schist	Sc/Ph1 Nc	60.00	Filled	3.05*	-
116	Kotri	Jawal	DW	Schist	Sc/Ph1 Nc	29.00	WLB	WLB	-
117	Kotri	Kothaj	DW	Schist	Sc/Ph1 Nc	17.40	15.80	5.05	10.75
118	Kotri	Birdhol	DW	Schist	Sc/Ph1C	17.50	3.40	2.95	0.45
119	Kotri	Hastra	DW	Schist	Sc/Ph1C	26.00	21.20	11.20	10.00
120	Kotri	Nandrai	DW	Schist	Sc/Ph1C	22.70	5.40	4.40	1.00
121	Kotri	Agariya	DW	Gneisses	Gn Nc	18.70	8.00	2.65	5.35
122	Kotri	Akola	DW	Gneisses	Gn Nc	28.70	16.80	13.30	3.50
123	Kotri	Asob	DW	Gneisses	Gn Nc	20.20	8.80	1.90	6.90
124	Kotri	Ban Ka Khera	DW	Gneisses	Gn Nc	18.00	14.80	4.60	10.20
125	Kotri	Chapprel	DW	Gneisses	Gn Nc	10.70	4.80	3.30	1.50
126	Kotri	Chapprel	PZ	Gneisses	Gn Nc	75.00	4.20	2.35	1.85
127	Kotri	Deoriya	DW	Gneisses	Gn Nc	17.90	9.30	3.95	5.35
128	Kotri	Hajiwas	DW	Gneisses	Gn Nc	28.90	16.40	8.50	7.90
129	Kotri	Hajiwas	PZ	Gneisses	Gn Nc	80.00	10.35	4.95	5.40
130	Kotri	Kotri	DW	Gneisses	Gn Nc	13.35	Dry	dry	-
131	Kotri	Kotri	PZ	Gneisses	Gn Nc	40.00	12.40	7.60	4.80
132	Kotri	Lakhamaniyas	DW	Gneisses	Gn Nc	29.00	18.10	14.15	3.95
133	Kotri	Phalaser	DW	Gneisses	Gn Nc	19.00	14.45	2.90	11.55
134	Kotri	Rerwas	DW	Gneisses	Gn Nc	15.60	10.30	7.90	2.40
135	Kotri	Sawaipur	DW	Gneisses	Gn Nc	29.70	14.10	8.90	5.20
136	Kotri	Sawaipur	PZ	Gneisses	Gn Nc	60.00	Damaged	Damaged	-
137	Kotri	Sodiyas	DW	Gneisses	Gn Nc	26.70	20.40	10.45	9.95
138	Kotri	Udliyas	DW	Gneisses	Gn Nc	19.00	9.70	7.05	2.65
139	Kotri	Udliyas	PZ	Gneisses	Gn Nc	70.00	6.80	4.50	2.30
140	Mandal	Bagor	DW	Schist	Sc/Ph Nc	18.60	Dry	7.65*	-
141	Mandal	Bankli	DW	Schist	Sc/Ph Nc	29.70	19.20	4.55	14.65
142	Mandal	Bankli	PZ	Schist	Sc/Ph Nc	60.00	15.40	3.20	12.20
143	Mandal	Bhadoo	DW	Schist	Sc/Ph Nc	18.55	10.95	6.90	4.05
144	Mandal	Bhagwanpura	DW	Schist	Sc/Ph Nc	15.20	covered	covered	-
145	Mandal	Bhagwanpura	PZ	Schist	Sc/Ph Nc	79.00	19.05	13.75	5.30
146	Mandal	Bhimdiyas	DW	Schist	Sc/Ph Nc	24.45	Dry	11.35*	-
147	Mandal	Bhimdiyas	PZ	Schist	Sc/Ph Nc	70.00	19.65	14.35	5.30
148	Mandal	Luhariya	DW	Schist	Sc/Ph Nc	21.20	20.20	3.40	16.80
149	Mandal	Navalpura Ka Khera	DW	Schist	Sc/Ph Nc	13.50	7.70	2.05	5.65
150	Mandal	Mandal	DW	Schist	Sc/Ph C	12.90	Dry	4.65*	-
151	Mandal	Mandal	PZ	Schist	Sc/Ph C	50.00	0.40	0.10	0.30
152	Mandal	Meja	DW	Schist	Sc/Ph C	23.70	21.10	4.45	16.65
153	Mandal	Amdala	DW	Gneisses	Gn Nc	14.10	10.60	4.25	6.35
154	Mandal	Amdala	PZ	Gneisses	Gn Nc	70.00	11.35	6.35	5.00
155	Mandal	Badhoo	DW	Gneisses	Gn Nc	20.90	17.30	4.65	12.65
156	Mandal	Baori	DW	Gneisses	Gn Nc	14.90	12.80	2.30	10.50
157	Mandal	Bemali	DW	Gneisses	Gn Nc	25.50	23.10	15.50	7.60
158	Mandal	Bhawana	DW	Gneisses	Gn Nc	18.50	7.30	0.05	7.25
159	Mandal	Chandras	DW	Gneisses	Gn Nc	17.50	14.50	7.45	7.05
160	Mandal	Chitamba	DW	Gneisses	Gn Nc	21.90	9.60	3.55	6.05
161	Mandal	Dhuwala	DW	Gneisses	Gn Nc	11.50	7.60	2.35	5.25
162	Mandal	Gararia	DW	Gneisses	Gn Nc	18.60	4.90	2.15	2.75

SN	Block	Name of Village	Type of well	Hydrogeological Formation	Zone	Total Depth (m)	WL pre 14 (m) bgl	WL Post 14 (m) bgl	Change in WL pre to post 14
163	Mandal	Gorkhia	DW	Gneisses	Gn Nc	17.90	13.80	8.30	5.50
164	Mandal	Gyangarh	DW	Gneisses	Gn Nc	20.25	4.75	6.50	-1.75
165	Mandal	Gyangarh	PZ	Gneisses	Gn Nc	40.00	Roots	Roots	-
166	Mandal	Kareda	DW	Gneisses	Gn Nc	20.25	13.80	13.80	0.00
167	Mandal	Keria	DW	Gneisses	Gn Nc	21.85	16.40	9.00	7.40
168	Mandal	Keria	PZ	Gneisses	Gn Nc	88.50	32.35	12.25	20.10
169	Mandal	Kidimal	DW	Gneisses	Gn Nc	25.10	20.60	3.25	17.35
170	Mandal	Ladoowas	DW	Gneisses	Gn Nc	16.20	12.20	6.15	6.05
171	Mandal	Nimbaheda Jatan	DW	Gneisses	Gn Nc	19.50	11.70	2.65	9.05
172	Mandal	Shivpura Thana	DW	Gneisses	Gn Nc	20.60	15.40	11.40	4.00
173	Mandal	Shivpura Thana	PZ	Gneisses	Gn Nc	75.00	11.50	4.15	7.35
174	Mandalgarh	Bhopatpura	DW	Sandstone	Ss Nc	20.10	7.35	5.35	2.00
175	Mandalgarh	Bijoliya	DW	Sandstone	Ss Nc	14.65	6.10	3.10	3.00
176	Mandalgarh	Kama	DW	Sandstone	Ss Nc	18.50	5.40	3.10	2.30
177	Mandalgarh	Nayanagar	DW	Sandstone	Ss Nc	26.80	14.40	3.90	10.50
178	Mandalgarh	Resunda	DW	Sandstone	Ss Nc	6.80	3.20	5.35	-2.15
179	Mandalgarh	Phalasiya	PZ	Sandstone	Ss Nc	100.00	7.95	2.65	5.30
180	Mandalgarh	Tilasma	DW	Sandstone	Ss C	12.40	8.50	3.00	5.50
181	Mandalgarh	Ladpura	DW	Limestone	Ls Nc	15.50	9.60	3.90	5.70
182	Mandalgarh	Ratiya Khera	DW	Limestone	Ls Nc	17.70	9.30	1.50	7.80
183	Mandalgarh	Ratiya Khera	PZ	Limestone	Ls Nc	100.00	7.40	3.00	4.40
184	Mandalgarh	Barodiya	DW	Phyllite	Sc/Ph Nc	24.60	12.50	3.30	9.20
185	Mandalgarh	Barodiya	PZ	Phyllite	Sc/Ph Nc	72.00	EMP	EMP	-
186	Mandalgarh	Beekran	DW	Phyllite	Sc/Ph Nc	21.80	14.90	9.70	5.20
187	Mandalgarh	Ganeshpura	DW	Phyllite	Sc/Ph Nc	25.30	6.60	4.10	2.50
188	Mandalgarh	Hoda	DW	Phyllite	Sc/Ph Nc	23.50	14.60	6.20	8.40
189	Mandalgarh	Jojwa	DW	Phyllite	Sc/Ph Nc	25.00	22.30	16.35	5.95
190	Mandalgarh	Jojwa	PZ	Phyllite	Sc/Ph Nc	78.00	30.40	19.50	10.90
191	Mandalgarh	Kachola	PZ	Phyllite	Sc/Ph Nc	70.00	11.70	4.00	7.70
192	Mandalgarh	Mandalgarh	DW	Phyllite	Sc/Ph Nc	22.95	Dry	dry	-
193	Mandalgarh	Navalpura(Kabra)	DW	Phyllite	Sc/Ph Nc	23.90	8.75	6.35	2.40
194	Mandalgarh	Seengoli	DW	Phyllite	Sc/Ph Nc	20.20	9.50	2.80	6.70
195	Mandalgarh	Shyampura	DW	Phyllite	Sc/Ph Nc	19.10	10.80	4.30	6.50
196	Mandalgarh	Bigod	DW	Phyllite	Sc/Ph C	23.60	15.80	8.50	7.30
197	Mandalgarh	Jaliya	DW	Phyllite	Sc/Ph C	25.00	Dry	10.55*	-
198	Mandalgarh	Manpura	DW	Phyllite	Sc/Ph C	22.10	9.00	6.30	2.70
199	Mandalgarh	Manpura	PZ	Phyllite	Sc/Ph C	40.00	11.15	5.45	5.70
200	Mandalgarh	Srinagar	DW	Phyllite	Sc/Ph C	26.30	15.00	9.90	5.10
201	Raipur	Aspur	DW	Gneisses	Gn Nc	19.50	18.10	7.25	10.85
202	Raipur	Aspur	PZ	Gneisses	Gn Nc	70.00	9.20	6.90	2.30
203	Raipur	Bagoliya	DW	Gneisses	Gn Nc	17.80	12.85	11.45	1.40
204	Raipur	Bakan	DW	Gneisses	Gn Nc	18.00	16.35	9.55	6.80
205	Raipur	Bhatewar	DW	Gneisses	Gn Nc	21.85	18.90	7.65	11.25
206	Raipur	Bheeta	PZ	Gneisses	Gn Nc	70.00	16.50	9.85	6.65
207	Raipur	Borana	DW	Gneisses	Gn Nc	13.65	11.50	10.55	0.95
208	Raipur	Boriyapura	DW	Gneisses	Gn Nc	18.70	13.10	2.60	10.50
209	Raipur	Dangri	DW	Gneisses	Gn Nc	29.80	28.20	15.20	13.00
210	Raipur	Deoriya	DW	Gneisses	Gn Nc	31.00	17.20	21.00	-3.80
211	Raipur	Galyawadi	DW	Gneisses	Gn Nc	27.50	18.10	19.55	-1.45
212	Raipur	Jharol	DW	Gneisses	Gn Nc	20.40	15.30	13.40	1.90
213	Raipur	Jograns	DW	Gneisses	Gn Nc	20.60	14.40	6.55	7.85
214	Raipur	Khemana	DW	Gneisses	Gn Nc	23.60	16.80	13.25	3.55
215	Raipur	Mokhanda	DW	Gneisses	Gn Nc	24.50	13.30	10.60	2.70
216	Raipur	Mokhanda	PZ	Gneisses	Gn Nc	70.00	18.00	14.35	3.65
217	Raipur	Narayan Khera	DW	Gneisses	Gn Nc	23.10	11.80	4.55	7.25
218	Raipur	Narayan Khera	PZ	Gneisses	Gn Nc	70.00	9.25	6.05	3.20
219	Raipur	Raipur	DW	Gneisses	Gn Nc	17.85	16.30	7.35	8.95
220	Raipur	Rama	DW	Gneisses	Gn Nc	30.55	27.85	4.00	23.85
221	Raipur	Rama	PZ	Gneisses	Gn Nc	40.00	Damaged	Damaged	-
222	Raipur	Sangrev	DW	Gneisses	Gn Nc	16.10	8.55	4.40	4.15
223	Raipur	Toongach	DW	Gneisses	Gn Nc	24.10	18.50	6.25	12.25
224	Sahada	Amli	DW	Schist	Sc/Ph Nc	23.40	15.60	8.30	7.30
225	Sahada	Amli	PZ	Schist	Sc/Ph Nc	40.00	Damaged	Damaged	-
226	Sahada	Bhunas	DW	Schist	Sc/Ph Nc	20.30	10.15	8.55	1.60

SN	Block	Name of Village	Type of well	Hydrogeological Formation	Zone	Total Depth (m)	WL pre 14 (m) bgl	WL Post 14 (m) bgl	Change in WL pre to post 14
227	Sahada	Galodiya	DW	Schist	Sc/Ph Nc	24.30	16.30	8.50	7.80
228	Sahada	Gangapur	PZ	Schist	Sc/Ph Nc	60.00	Damaged	Damaged	-
229	Sahada	Jhoompura	DW	Schist	Sc/Ph Nc	20.10	Dry	dry	-
230	Sahada	Jhoompura	PZ	Schist	Sc/Ph Nc	78.00	37.90	23.50	14.40
231	Sahada	Khakhla	DW	Schist	Sc/Ph Nc	25.90	17.00	11.10	5.90
232	Sahada	Sahara	DW	Schist	Sc/Ph Nc	22.50	13.00	3.20	9.80
233	Sahada	Sargaon	DW	Schist	Sc/Ph Nc	19.70	19.50	3.10	16.40
234	Sahada	Sargaon	PZ	Schist	Sc/Ph Nc	40.00	Filled	Filled	-
235	Sahada	Tapriya Khera	DW	Schist	Sc/Ph Nc	22.80	9.40	2.05	7.35
236	Sahada	Atawara	DW	Gneisses	Gn Nc	16.50	10.40	5.35	5.05
237	Sahada	Delana	DW	Gneisses	Gn Nc	21.60	16.95	10.55	6.40
238	Sahada	Gangapur	DW	Gneisses	Gn Nc	23.70	Dry	dry	-
239	Sahada	Geeriya	DW	Gneisses	Gn Nc	24.00	16.20	14.90	1.30
240	Sahada	Geeriya	PZ	Gneisses	Gn Nc	70.00	15.60	10.20	5.40
241	Sahada	Kosithal	DW	Gneisses	Gn Nc	15.00	Dry	dry	-
242	Sahada	Kosithal	PZ	Gneisses	Gn Nc	73.00	16.35	12.90	3.45
243	Sahada	Lakhola	DW	Gneisses	Gn Nc	20.20	17.40	15.80	1.60
244	Sahada	Nandsa	DW	Gneisses	Gn Nc	16.45	4.70	0.10	4.60
245	Sahada	Potla	DW	Gneisses	Gn Nc	22.10	9.25	4.75	4.50
246	Sahada	Salera	DW	Gneisses	Gn Nc	18.30	14.80	14.20	0.60
247	Sahada	Shivrati	DW	Gneisses	Gn Nc	18.35	9.00	5.00	4.00
248	Sahada	Pichoriya Khera	DW	Gneisses	Gn2 Nc	17.50	Dry	12.80*	-
249	Shahpura	Amarpura	DW	Schist	Sc/Ph Nc	15.50	5.15	1.60	3.55
250	Shahpura	Arnia Ghora	DW	Schist	Sc/Ph Nc	20.35	9.90	6.50	3.40
251	Shahpura	Daulatpura (Balapura)	DW	Schist	Sc/Ph Nc	17.70	4.30	1.85	2.45
252	Shahpura	Dheekola	DW	Schist	Sc/Ph Nc	18.20	5.90	3.10	2.80
253	Shahpura	Karmandawas	DW	Schist	Sc/Ph Nc	17.10	8.20	1.50	6.70
254	Shahpura	Kotri Meena	DW	Schist	Sc/Ph Nc	12.20	3.65	1.60	2.05
255	Shahpura	Lasadiya	DW	Schist	Sc/Ph Nc	18.40	17.45	8.10	9.35
256	Shahpura	Muhala	DW	Schist	Sc/Ph Nc	18.35	7.80	5.20	2.60
257	Shahpura	Phooliya Khurd	DW	Schist	Sc/Ph Nc	17.00	11.10	12.20	-1.10
258	Shahpura	Surat Sigh Ka Khera	DW	Schist	Sc/Ph Nc	15.45	13.50	5.95	7.55
259	Shahpura	Tahnal	DW	Schist	Sc/Ph Nc	13.40	5.25	4.90	0.35
260	Shahpura	Taswariya Khurd	DW	Schist	Sc/Ph Nc	20.05	15.30	8.60	6.70
261	Shahpura	Barla	DW	Schist	Sc/Ph C	9.35	6.50	2.45	4.05
262	Shahpura	Dhohriya	DW	Schist	Sc/Ph C	12.70	6.40	4.10	2.30
263	Shahpura	Rahad	DW	Schist	Sc/Ph C	13.00	10.40	4.45	5.95
264	Shahpura	Shahpura	DW	Schist	Sc/Ph C	14.35	5.40	4.40	1.00
265	Shahpura	Shahpura	PZ	Schist	Sc/Ph C	36.00	Filled	covered	-
266	Shahpura	Taswariya Bansa	DW	Schist	Sc/Ph C	18.15	15.35	5.90	9.45
267	Shahpura	Dhanop	DW	Gneisses	Gn Nc	15.10	8.30	4.50	3.80
268	Shahpura	Khamor	DW	Gneisses	Gn Nc	13.40	5.80	3.25	2.55
269	Shahpura	Kothiyan	DW	Gneisses	Gn Nc	16.05	15.15	5.35	9.80
270	Shahpura	Naiarwar	DW	Gneisses	Gn C	14.70	8.30	3.05	5.25
271	Shahpura	Phooliya Kalan	DW	Gneisses	Gn C	13.00	7.70	5.45	2.25
272	Shahpura	Phooliya Kalan	PZ	Gneisses	Gn C	60.00	6.50	2.35	4.15
273	Shahpura	Sangriya	DW	Gneisses	Gn C	21.60	17.10	12.30	4.80
274	Suwana	Dariba	DW	Schist	Sc/Ph1 Nc	23.10	20.80	7.35	13.45
275	Suwana	Karoi	DW	Schist	Sc/Ph1 Nc	21.10	5.60	4.00	1.60
276	Suwana	Argia	DW	Schist	Sc/Ph1 C	14.35	Dry	5.10*	-
277	Suwana	Argia	PZ	Gneisses	Sc/Ph1 C	40.00	11.00	Roots	-
278	Suwana	Atoon	DW	Schist	Sc/Ph1 C	26.00	13.10	6.45	6.65
279	Suwana	Bhilwara	DW	Schist	Sc/Ph1 C	19.00	11.70	2.60	9.10
280	Suwana	Bhilwara	PZ	Gneisses	Sc/Ph1 C	50.00	11.36	8.69	2.67
281	Suwana	Pansal	DW	Schist	Sc/Ph1 C	23.90	22.30	8.35	13.95
282	Suwana	Pur	DW	Schist	Sc/Ph1 C	16.50	Dry	9.45*	-
283	Suwana	Pur	PZ	Schist	Sc/Ph1 C	80.00	28.45	12.60	15.85
284	Suwana	Hameergarh	DW	Schist	Sc/Ph2 Nc	26.60	25.60	16.40	9.20
285	Suwana	Hameergarh	PZ	Schist	Sc/Ph2 Nc	80.00	25.90	15.25	10.65
286	Suwana	Takhatpura	DW	Schist	Sc/Ph2 Nc	45.00	40.70	19.95	20.75
287	Suwana	Bardod	DW	Gneisses	Gn NC	27.10	19.90	10.80	9.10
288	Suwana	Bilia Kalan	PZ	Gneisses	Gn NC	40.00	14.10	8.35	5.75
289	Suwana	Gurla	DW	Gneisses	Gn NC	20.85	14.40	8.75	5.65
290	Suwana	Gurla	PZ	Gneisses	Gn NC	60.00	13.10	10.10	3.00

SN	Block	Name of Village	Type of well	Hydrogeological Formation	Zone	Total Depth (m)	WL pre 14 (m) bgl	WL Post 14 (m) bgl	Change in WL pre to post 14
291	Suwana	Haled	DW	Schist	Gn NC	16.00	4.45	2.20	2.25
292	Suwana	Jhopdia	PZ	Gneisses	Gn NC	60.00	Roots	Roots	-
293	Suwana	Kanpura (Dolpura)	DW	Gneisses	Gn NC	23.75	17.50	12.95	4.55
294	Suwana	Kochariya	DW	Gneisses	Gn NC	27.00	24.00	8.75	15.25
295	Suwana	Kodukota	DW	Gneisses	Gn NC	16.50	7.75	7.75	0.00
296	Suwana	Mahuwa Kalan	DW	Schist	Gn NC	24.35	5.80	2.85	2.95
297	Suwana	Mandfia	DW	Gneisses	Gn NC	13.50	Dry	dry	-
298	Suwana	Mandfia	PZ	Gneisses	Gn NC	50.00	Damaged	Damaged	-
299	Suwana	Mangrop	DW	Gneisses	Gn NC	15.45	Dry	dry	-
300	Suwana	Naugawa	DW	Schist	Gn NC	17.90	8.10	4.40	3.70
301	Suwana	Ojagarh	DW	Gneisses	Gn NC	20.10	14.40	7.00	7.40
302	Suwana	Rajola	DW	Gneisses	Gn NC	23.50	Dry	13.70*	-
303	Suwana	Ratanpura	DW	Gneisses	Gn NC	26.25	18.05	7.05	11.00
304	Suwana	Reechra	DW	Schist	Gn NC	22.40	11.90	7.30	4.60
305	Suwana	Siyar	DW	Gneisses	Gn NC	18.70	13.20	9.60	3.60
306	Suwana	Taswariya	DW	Gneisses	Gn NC	20.80	12.80	11.70	1.10
307	Suwana	Agarpura	DW	Gneisses	Gn C	18.20	8.25	2.35	5.90
308	Suwana	Agarpura	PZ	Gneisses	Gn C	45.00	Damaged	Damaged	-
309	Suwana	Bholi	DW	Gneisses	Gn C	19.90	16.00	5.00	11.00
310	Suwana	Harni Mahadeo	DW	Gneisses	Gn C	20.95	7.90	5.85	2.05
DISTRICT - BIKAMER									
1	Bikaner	Ambasar	Pz	Tertiary Sandstone	T1-NC	175.00	**83.95***	***124.85****	-
2	Bikaner	Bachhasar	Pz	Tertiary Sandstone	T1-NC	150.00	74.86	76.61	-1.75
3	Bikaner	Bamblu	DW	Tertiary Sandstone	T1-NC	72.45	-	-	-
4	Bikaner	Bamblu	Pz	Tertiary Sandstone	T1-NC	140.35	70.15	68.69	1.46
5	Bikaner	Beechwal	DW	Tertiary Sandstone	T1-C	86.55	-	-	-
6	Bikaner	Beechwal	Pz	Tertiary Sandstone	T1-C	150.00	72.63	72.65	-0.02
7	Bikaner	Belasar	Pz	Tertiary Sandstone	T1-NC	140.00	83.52	85.12	-1.60
8	Bikaner	Bhinasar	Pz	Tertiary Sandstone	T1-NC	120.00	64.97	65.54	-0.57
9	Bikaner	Bikaner -I	Pz	Tertiary Sandstone	T1-NC	142.00	81.28	81.45	-0.17
10	Bikaner	Bikaner -Ii	Pz	Tertiary Sandstone	T1-NC	142.71	***82.93***	***82.91***	0.02
11	Bikaner	Deshnok	Pz	Tertiary Sandstone	T1-NC	148.00	-	-	-
12	Bikaner	Gadhwala	Pz	Tertiary Sandstone	T1-NC	150.00	102.56	106.33	-3.77
13	Bikaner	Gersar	DW	Tertiary Sandstone	T2-C	70.05	59.62	59.80	-0.18
14	Bikaner	Gigasar	DW	Tertiary Sandstone	T1-NC	84.85	80.32	78.85	1.47
15	Bikaner	Gigasar	Pz	Tertiary Sandstone	T1-NC	143.00	106.67	107.90	-1.23
16	Bikaner	Gusainsar	DW	Tertiary Sandstone	T1-NC	86.15	-	-	-
17	Bikaner	Gusainsar	Pz	Tertiary Sandstone	T1-NC	150.00	110.95	113.29	-2.34
18	Bikaner	Himtasar	Pz	Tertiary Sandstone	T1-NC	114.00	-	-	-
19	Bikaner	Jalwali	DW	Older Alluvium	AO-S	50.00	-	-	-
20	Bikaner	Jamsar	DW	Tertiary Sandstone	T1-C	49.00	33.45	33.41	0.04
21	Bikaner	Kanasar	DW	Tertiary Sandstone	T2-NC	74.45	-	-	-
22	Bikaner	Kanasar	Pz	Tertiary Sandstone	T2-NC	150.00	40.56	41.80	-1.24
23	Bikaner	Karnisar Bika	DW	Tertiary Sandstone	T1-NC	68.35	65.85	63.48	2.37
24	Bikaner	Kawani	DW	Tertiary Sandstone	T-S	54.03	52.53	48.08	4.45
25	Bikaner	Kilchu	Pz	Tertiary Sandstone	T1-NC	132.05	102.39	105.10	-2.71
26	Bikaner	Ladera	DW	Tertiary Sandstone	T1-NC	69.60	65.91	68.50	-2.59
27	Bikaner	Lakhusar	DW	Older Alluvium	AO-S	65.00	45.10	49.40	-4.30
28	Bikaner	Lalamdesar	Pz	Tertiary Sandstone	T1-NC	156.72	121.10	121.84	-0.74
29	Bikaner	Molaniya	DW	Tertiary Sandstone	T1-NC	66.85	64.36	62.33	2.03
30	Bikaner	Nagasar	DW	Tertiary Sandstone	T2-C	70.15	59.07	59.03	0.04
31	Bikaner	Nal	Pz	Tertiary Sandstone	T2-NC	102.50	66.95	67.13	-0.18
32	Bikaner	Nalbari	DW	Tertiary Sandstone	T2-NC	70.00	68.93	-	-
33	Bikaner	Napasar	Pz	Tertiary Sandstone	T1-NC	150.00	77.09	76.29	0.80
34	Bikaner	Naurangdesar	Pz	Tertiary Sandstone	T1-NC	132.00	-	-	-
35	Bikaner	Palana	Pz	Tertiary Sandstone	T1-NC	122.78	-	-	-
36	Bikaner	Pemasar	DW	Tertiary Sandstone	T1-C	75.45	68.78	69.19	-0.41
37	Bikaner	Raisar	DW	Tertiary Sandstone	T1-NC	79.65	-	-	-
38	Bikaner	Shivbari	Pz	Tertiary Sandstone	T1-NC	150.00	-	-	-
39	Bikaner	Shobhasar	Pz	Tertiary Sandstone	T2-NC	150.00	-	-	-
40	Bikaner	Surdhana	DW	Tertiary Sandstone	T1-NC	73.10	-	-	-
41	Bikaner	Tejrasar	Pz	Tertiary Sandstone	T1-NC	131.38	-	-	-
42	Bikaner	Udasar	DW	Tertiary Sandstone	T1-NC	91.65	80.10	81.70	-1.60

SN	Block	Name of Village	Type of well	Hydrogeological Formation	Zone	Total Depth (m)	WL pre 14 (m) bgl	WL Post 14 (m) bgl	Change in WL pre to post 14
43	Bikaner	Udramsar	DW	Tertiary Sandstone	T1-NC	76.95	-	-	-
44	Bikaner	Udramsar	Pz	Tertiary Sandstone	T1-NC	120.00	74.28	74.56	-0.28
45	Bikaner	Raisar	Pz	Tertiary Sandstone	T1-NC	153.00	74.79	74.95	-0.16
46	Dungargarh	Adsar Purhiton -I	Pz	Older Alluvium	AO-NC	38.40	-	-	-
47	Dungargarh	Adsar Purhiton -Ii	Pz	Older Alluvium	AO-NC	38.25	-	-	-
48	Dungargarh	Amritwasi	DW	Nagaur Sst.	Ss1-NC	79.30	-	-	-
49	Dungargarh	Bana	Pz	Tertiary Sandstone	T1-NC	175.67	119.61	120.75	-1.14
50	Dungargarh	Bapeu	DW	Tertiary Sandstone	T1-NC	89.95	-	-	-
51	Dungargarh	Bapeu	Pz	Tertiary Sandstone	T1-NC	130.94	-	-	-
52	Dungargarh	Beegawas(Ramsara)	DW	Nagaur Sst.	Ss1-NC	92.70	-	-	-
53	Dungargarh	Bigga	DW	Older Alluvium	AO-NC	58.50	56.87	56.48	0.39
54	Dungargarh	Biramsar	Pz	Older Alluvium	AO-S	150.72	-	-	-
55	Dungargarh	Dheerdesar Chotiyan	DW	Nagaur Sst.	Ss1-NC	84.05	-	-	-
56	Dungargarh	Dheerdesar Purhiton 2	Pz	Older Alluvium	AO-NC	49.43	-	-	-
57	Dungargarh	Dholiya	DW	Older Alluvium	AO-S	44.54	35.92	36.02	-0.10
58	Dungargarh	Dungargarh -1	Pz	Older Alluvium	AO-NC	85.07	-	-	-
59	Dungargarh	Dungargarh -2	Pz	Older Alluvium	AO-NC	64.38	-	-	-
60	Dungargarh	Dungargarh -3	Pz	Older Alluvium	AO-NC	69.20	-	-	-
61	Dungargarh	Gusainsar	DW	Older Alluvium	AO-NC	88.77	86.21	85.80	0.41
62	Dungargarh	Kitasar Bhatiyan	DW	Nagaur Sst.	Ss1-NC	78.74	-	-	-
63	Dungargarh	Kotasar	DW	Tertiary Sandstone	T1-NC	82.80	-	-	-
64	Dungargarh	Kotasar	Pz	Tertiary Sandstone	T1-NC	119.90	-	-	-
65	Dungargarh	Kunpalsar	DW	Nagaur Sst.	Ss1-NC	90.05	-	-	-
66	Dungargarh	Kuntasar	DW	Tertiary Sandstone	T1-NC	79.55	66.15	66.65	-0.50
67	Dungargarh	Ladhariya	DW	Older Alluvium	AO-S	83.37	77.15	76.57	0.58
68	Dungargarh	Lakhasar	DW	Older Alluvium	AO-NC	41.30	37.46	35.40	2.06
69	Dungargarh	Likhmisar Utrada	Pz	Tertiary Sandstone	T1-NC	128.92	128.01	128.23	-0.22
70	Dungargarh	Manakrasar	Pz	Older Alluvium	AO-NC	200.00	-	-	-
71	Dungargarh	Mingsariya	Pz	Nagaur Sst.	Ss1-NC	150.00	-	-	-
72	Dungargarh	Momasar	DW	Tertiary Sandstone	T1-NC	86.20	-	-	-
73	Dungargarh	Momasar	Pz	Tertiary Sandstone	T1-NC	160.96	95.64	97.40	-1.76
74	Dungargarh	Naya Kalyansar	Pz	Tertiary Sandstone	T1-NC	160.00	134.56	135.62	-1.06
75	Dungargarh	Punrasar	DW	Older Alluvium	AO-NC	83.18	-	-	-
76	Dungargarh	Punrasar	Pz	Older Alluvium	AO-NC	150.00	82.00	84.04	-2.04
77	Dungargarh	Rajedoo	DW	Tertiary Sandstone	T1-NC	91.50	-	-	-
78	Dungargarh	Rajedoo	Pz	Tertiary Sandstone	T1-NC	134.35	94.90	95.00	-0.10
79	Dungargarh	Riri	Pz	Tertiary Sandstone	T1-NC	141.30	91.46	92.05	-0.59
80	Dungargarh	Salasar	DW	Older Alluvium	AO-NC	89.33	78.82	78.34	0.48
81	Dungargarh	Salasar	Pz	Older Alluvium	AO-NC	129.76	71.40	71.50	-0.10
82	Dungargarh	Samandsar	Pz	Older Alluvium	AO-NC	119.30	-	-	-
83	Dungargarh	Sanwatsar	Pz	Tertiary Sandstone	T1-NC	153.00	-	-	-
84	Dungargarh	Sattasar	DW	Older Alluvium	AO-NC	59.64	-	-	-
85	Dungargarh	Sheruna	Pz	Tertiary Sandstone	T1-NC	95.75	50.82	50.45	0.37
86	Dungargarh	Soniyasar Godaran	DW	Nagaur Sst.	Ss1-NC	55.94	-	-	-
87	Dungargarh	Soniyasar Mithiya	DW	Nagaur Sst.	Ss1-NC	68.28	56.48	56.83	-0.35
88	Dungargarh	Thukariyasar	DW	Older Alluvium	AO-NC	48.70	-	-	-
89	Dungargarh	Thukariyasar	Pz	Older Alluvium	AO-NC	85.60	45.36	45.32	0.04
90	Dungargarh	Udrasar	DW	Older Alluvium	AO-S	54.10	47.25	46.57	0.68
91	Dungargarh	Upni	DW	Tertiary Sandstone	T1-NC	100.00	-	-	-
92	Dungargarh	Upni	Pz	Tertiary Sandstone	T1-NC	150.06	130.24	131.80	-1.56
93	Khajuwala	Chattargarh	DW	Older Alluvium	AO-S	56.30	31.38	29.64	1.74
94	Khajuwala	Deli	DW	Older Alluvium	AO-S	38.10	21.45	21.11	0.34
95	Khajuwala	Khajuwala	Pz	Older Alluvium	AO-S	240.00	21.56	21.52	0.04
96	Khajuwala	Motigarh	DW	Older Alluvium	AO-S	56.50	-	-	-
97	Khajuwala	Sattasar	DW	Older Alluvium	AO-S	60.40	31.62	29.89	1.73
98	Lunkaransar	Adsar	DW	Older Alluvium	AO-NC	62.75	59.31	61.40	-2.09
99	Lunkaransar	Amarpura	DW	Tertiary Sandstone	T2-NC	68.75	-	-	-
100	Lunkaransar	Amarpura	Pz	Tertiary Sandstone	T2-NC	107.00	70.65	74.25	-3.60
101	Lunkaransar	Arjansar	DW	Older Alluvium	AO-NC	41.55	19.27	18.77	0.50
102	Lunkaransar	Bamanwali	Pz	Nagaur Sst.	Ss-S	158	43.36	-	-
103	Lunkaransar	Chhattasar	DW	Tertiary Sandstone	T2-NC	75.00	-	-	-
104	Lunkaransar	Dhani Pandusar	DW	Tertiary Sandstone	T2-NC	74.25	72.38	72.51	-0.13

SN	Block	Name of Village	Type of well	Hydrogeological Formation	Zone	Total Depth (m)	WL pre 14 (m) bgl	WL Post 14 (m) bgl	Change in WL pre to post 14
105	Lunkaransar	Dhirera	DW	Nagaur Sst.	Ss-S	68.85	59.37	59.30	0.07
106	Lunkaransar	Garbdesar	DW	Tertiary Sandstone	T2-NC	66.20	64.00	64.04	-0.04
107	Lunkaransar	Ghesura	DW	Older Alluvium	AO-NC	49.40	39.55	41.50	-1.95
108	Lunkaransar	Goplan	DW	Tertiary Sandstone	T2-NC	59.95	51.25	54.53	-3.28
109	Lunkaransar	Goplan	Pz	Tertiary Sandstone	T2-NC	96.00	-	-	-
110	Lunkaransar	Hansera	Pz	Nagaur Sst.	Ss-S	90.00	53.65	53.44	0.21
111	Lunkaransar	Jaitpur	DW	Older Alluvium	AO-NC	53.40	50.18	48.44	1.74
112	Lunkaransar	Kalu	DW	Tertiary Sandstone	T2-NC	52.00	40.81	40.85	-0.04
113	Lunkaransar	Kalu	Pz	Tertiary Sandstone	T2-NC	85.00	-	-	-
114	Lunkaransar	Kalwas	DW	Tertiary Sandstone	T2-NC	63.00	48.17	48.70	-0.53
115	Lunkaransar	Kapurisar	DW	Tertiary Sandstone	T2-C	54.10	-	-	-
116	Lunkaransar	Karnisar Raja	DW	Tertiary Sandstone	T2-NC	70.40	-	-	-
117	Lunkaransar	Karnisar Raja	Pz	Tertiary Sandstone	T2-NC	103.00	67.27	68.32	-1.05
118	Lunkaransar	Khari	DW	Tertiary Sandstone	T1-NC	54.75	47.52	46.05	1.47
119	Lunkaransar	Khinyera Lalera	Pz	Nagaur Sst.	Ss-S	156.00	75.80	74.55	1.25
120	Lunkaransar	Khodala	DW	Tertiary Sandstone	T2-NC	70.150	54.28	54.56	-0.28
121	Lunkaransar	Khodala	Pz	Tertiary Sandstone	T2-NC	114.00	68.10	71.05	-2.95
122	Lunkaransar	Kishnasar	DW	Tertiary Sandstone	T2-NC	65.70	-	-	-
123	Lunkaransar	Kisturia	DW	Tertiary Sandstone	T1-NC	43.80	34.40	33.82	0.58
124	Lunkaransar	Kisturia	Pz	Tertiary Sandstone	T1-NC	120.00	33.72	33.81	-0.09
125	Lunkaransar	Kubia	DW	Older Alluvium	AO-NC	63.35	-	-	-
126	Lunkaransar	Kujati	DW	Tertiary Sandstone	T1-NC	56.90	46.23	46.38	-0.15
127	Lunkaransar	Kujati	Pz	Tertiary Sandstone	T1-NC	102.00	-	-	-
128	Lunkaransar	Lunkaransar	DW	Tertiary Sandstone	T2-C	63.00	53.42	53.75	-0.33
129	Lunkaransar	Lunkaransar	Pz	Tertiary Sandstone	T2-C	129.00	50.65	50.85	-0.20
130	Lunkaransar	Mahajan	DW	Older Alluvium	AO-NC	58.85	46.07	46.55	-0.48
131	Lunkaransar	Nakodesar	DW	Older Alluvium	AO-NC	69.07	66.75	66.65	0.10
132	Lunkaransar	Nathusar	DW	Tertiary Sandstone	T2-NC	61.00	58.55	58.60	-0.05
133	Lunkaransar	Nathusar	Pz	Tertiary Sandstone	T2-NC	118.00	-	-	-
134	Lunkaransar	Rajpura Hudan	DW	Tertiary Sandstone	T2-NC	67.90	-	-	-
135	Lunkaransar	Rambagh	DW	Older Alluvium	AO-NC	47.25	41.44	40.92	0.52
136	Lunkaransar	Ranisar	DW	Older Alluvium	AO-NC	55.20	-	-	-
137	Lunkaransar	Ranisar	Pz	Older Alluvium	AO-NC	100.00	-	-	-
138	Lunkaransar	Rawasar	DW	Older Alluvium	AO-NC	66.00	66.20	66.27	-0.07
139	Lunkaransar	Rawasar	Pz	Older Alluvium	AO-NC	150.00	-	-	-
140	Lunkaransar	Sehjrasar Naya	DW	Tertiary Sandstone	T2-NC	56.80	-	-	-
141	Lunkaransar	Sekhsar	DW	Tertiary Sandstone	T2-NC	59.30	-	-	-
142	Lunkaransar	Sekhsar	Pz	Tertiary Sandstone	T2-NC	100.00	63.07	64.52	-1.45
143	Lunkaransar	Sipliyon Ki Dhani	DW	Older Alluvium	AO-NC	55.55	-	-	-
144	Lunkaransar	Sipliyon Ki Dhani	Pz	Older Alluvium	AO-NC	90.00	48.90	48.07	0.83
145	Lunkaransar	Uttamdesar	DW	Tertiary Sandstone	T1-NC	49.70	39.76	39.78	-0.02
146	Nokha	Badhnu	Pz	Tertiary Sandstone	T1-NC	175.00	125.87	125.72	0.15
147	Nokha	Berasar	DW	Tertiary Sandstone	T1-NC	93.07	-	-	-
148	Nokha	Bhadla	Pz	Nagaur Sst.	Ss2-NC	160.00	53.99	53.85	0.14
149	Nokha	Bhadla	DW	Nagaur Sst.	Ss2-NC	60.00	48.41	47.97	0.44
150	Nokha	Charkhara	DW	Nagaur Sst.	Ss1-NC	175.00	-	-	-
151	Nokha	Chitana	DW	Bilara Lst	Ls(S)	112.00	78.73	78.35	0.38
152	Nokha	Dharnok	DW	Nagaur Sst.	Ss1-NC	150.00	-	-	-
153	Nokha	Dhingsari	DW	Nagaur Sst.	Ss1-NC	119.00	109.42	109.55	-0.13
154	Nokha	Gajsukhdesar	Pz	Nagaur Sst.	Ss1-NC	251.00	69.85	69.27	0.58
155	Nokha	Himatasar	DW	Nagaur Sst.	Ss1-NC	81.20	-	-	-
156	Nokha	Hiyadesar	Pz	Nagaur Sst.	Ss1-NC	203.00	-	-	-
157	Nokha	Jaisalsar	DW	Older Alluvium	AO-NC	47.00	44.34	43.30	1.04
158	Nokha	Jaisinghdesar	DW	Tertiary Sandstone	T1-NC	108.00	-	-	-
159	Nokha	Janglu	DW	Nagaur Sst.	Ss2-NC	97.00	-	-	-
160	Nokha	Jasrasar	Pz	Nagaur Sst.	Ss1-NC	149.00	-	-	-
161	Nokha	Jhareli	DW	Nagaur Sst.	Ss1-NC	113.00	-	-	-
162	Nokha	Kakku	DW	Nagaur Sst.	Ss1-NC	75.00	54.46	53.08	1.38
163	Nokha	Kakku	Pz	Nagaur Sst.	Ss1-NC	125.00	48.65	48.51	0.14
164	Nokha	Kakra	DW	Nagaur Sst.	Ss1-NC	79.00	-	-	-
165	Nokha	Kakra	Pz	Nagaur Sst.	Ss1-NC	150.00	81.75	78.80	2.95
166	Nokha	Kanvlisar	Pz	Nagaur Sst.	Ss1-NC	255.00	66.08	65.61	0.47
167	Nokha	Kedli	DW	Bilara Lst	Ls(S)	86.10	69.97	69.83	0.14

SN	Block	Name of Village	Type of well	Hydrogeological Formation	Zone	Total Depth (m)	WL pre 14 (m) bgl	WL Post 14 (m) bgl	Change in WL pre to post 14
168	Nokha	Kuchor Athuni	Pz	Tertiary Sandstone	T1-NC	150.92	-	-	-
169	Nokha	Kudsu	DW	Nagaur Sst.	Ss1-NC	110.15	102.87	102.91	-0.04
170	Nokha	Kumbhasariya	DW	Nagaur Sst.	Ss1-NC	97.60	-	-	-
171	Nokha	Mainsar	Pz	Older Alluvium	AO-NC	86.00	36.75	36.98	-0.23
172	Nokha	Mainsar	DW	Older Alluvium	AO-NC	38.70	-	-	-
173	Nokha	Masuri	Pz	Tertiary Sandstone	T1-NC	144.00	-	-	-
174	Nokha	Morkhana	DW	Tertiary Sandstone	T1-NC	106.00	103.48	104.17	-0.69
175	Nokha	Mukam	Pz	Nagaur Sst.	Ss1-NC	150.00	75.15	75.35	-0.20
176	Nokha	Mundar	DW	Older Alluvium	AO-NC	40.85	35.51	35.58	-0.07
177	Nokha	Munjasar	Pz	Nagaur Sst.	Ss2-NC	156.00	-	-	-
178	Nokha	Nathusar	DW	Nagaur Sst.	Ss1-NC	100.05	-	-	-
179	Nokha	Nokha Mandi	Pz	Nagaur Sst.	Ss1-NC	150.00	116.29	117.05	-0.76
180	Nokha	Nokha Mandi	Pz	Nagaur Sst.	Ss1-NC	150.00	-	-	-
181	Nokha	Panchu	DW	Nagaur Sst.	Ss1-NC	124.75	98.47	97.85	0.62
182	Nokha	Raisar	DW	Nagaur Sst.	Ss1-NC	67.50	67.28	67.12	0.16
183	Nokha	Rasisar	Pz	Tertiary Sandstone	T1-NC	175.00	82.23	82.65	-0.42
184	Nokha	Roda	DW	Nagaur Sst.	Ss1-NC	200.00	90.42	90.35	0.07
185	Nokha	Sadasar	DW	Tertiary Sandstone	T1-NC	99.50	-	-	-
186	Nokha	Sadhuna	DW	Bilara Lst	Ls-2-NC	94.00	52.12	51.65	0.47
187	Nokha	Sarunda	DW	Bilara Lst	Ls-2-NC	93.60	89.90	89.12	0.78
188	Nokha	Sarunda	Pz	Bilara Lst	Ls-2-NC	148.00	-	-	-
189	Nokha	Somalsar	DW	Nagaur Sst.	Ss1-NC	78.70	-	-	-
190	Nokha	Somalsar	Pz	Nagaur Sst.	Ss1-NC	150.00	-	-	-
191	Nokha	Sowa	DW	Tertiary Sandstone	T1-NC	105.00	-	-	-
192	Nokha	Surpura	Pz	Nagaur Sst.	Ss1-NC	150.00	-	-	-
193	Nokha	Thawariya	DW	Nagaur Sst.	Ss1-NC	91.60	-	-	-
194	Nokha	Udasar	DW	Nagaur Sst.	Ss1-NC	129.20	118.29	119.23	-0.94
195	Shri Kolayat	Akasar	Pz	Tertiary Sandstone	T1-NC	126.00	-	-	-
196	Shri Kolayat	Bajju	DW	Tertiary Sandstone	T-S	46.50	-	-	-
197	Shri Kolayat	Barsalpur	Pz	Older Alluvium	AO-S	80.00	17.10	14.86	2.24
198	Shri Kolayat	Bhane Ka Gaon	Pz	Tertiary Sandstone	T1-NC	174.00	-	-	-
199	Shri Kolayat	Bheloo	DW	Nagaur Sst.	Ss1-NC	83.90	75.80	77.21	-1.41
200	Shri Kolayat	Bholasar	Pz	Tertiary Sandstone	T1-NC	175.00	-	-	-
201	Shri Kolayat	Bikampur	DW	Older Alluvium	AO-S	22.60	11.44	11.95	-0.51
202	Shri Kolayat	Bithnok	DW	Tertiary Sandstone	T-S	58.40	55.38	55.05	0.33
203	Shri Kolayat	Chandasar	DW	Tertiary Sandstone	T1-NC	63.00	-	-	-
204	Shri Kolayat	Chani	Pz	Tertiary Sandstone	T1-NC	150.00	-	-	-
205	Shri Kolayat	Dasoori	DW	Nagaur Sst.	Ss1-NC	83.80	-	-	-
206	Shri Kolayat	Diyatara	DW	Tertiary Sandstone	T1-NC	99.40	-	-	-
207	Shri Kolayat	Gangapura	DW	Tertiary Sandstone	T-S	79.25	66.59	66.55	0.04
208	Shri Kolayat	Gariyala	DW	Tertiary Sandstone	T1-NC	67.75	-	-	-
209	Shri Kolayat	Girajsar	DW	Tertiary Sandstone	T1-NC	61.50	-	-	-
210	Shri Kolayat	Godoo	DW	Older Alluvium	AO-S	45.70	19.63	19.77	-0.14
211	Shri Kolayat	Guda	DW	Tertiary Sandstone	T2-NC	90.00	82.17	80.95	1.22
212	Shri Kolayat	Hadan	Pz	Nagaur Sst.	Ss2-NC	250.00	-	-	-
213	Shri Kolayat	Hadla Rawlotan	Pz	Tertiary Sandstone	T1-NC	174.00	123.66	125.30	-1.64
214	Shri Kolayat	Jaggasar	Pz	Older Alluvium	AO-S	40.00	17.62	17.55	0.07
215	Shri Kolayat	Jhajhoo	Pz	Tertiary Sandstone	T1-NC	175.00	-	-	-
216	Shri Kolayat	Khajora	DW	Nagaur Sst.	Ss1-NC	120.00	81.40	80.05	1.35
217	Shri Kolayat	Khakhusar	DW	Nagaur Sst.	Ss2-NC	110.40	-	-	-
218	Shri Kolayat	Khindasar	DW	Nagaur Sst.	Ss1-NC	81.40	-	-	-
219	Shri Kolayat	Kolasar	DW	Tertiary Sandstone	T-S	52.00	47.40	45.55	1.85
220	Shri Kolayat	Kolayat	Pz	Tertiary Sandstone	T-S	225.00	56.19	56.10	0.09
221	Shri Kolayat	Lambana Bhatiyan	Pz	Nagaur Sst.	Ss2-NC	150.00	96.02	96.10	-0.08
222	Shri Kolayat	Lambana Bhatiyan	DW	Nagaur Sst.	Ss2-NC	111.80	-	-	-
223	Shri Kolayat	Madhogarh	DW	Tertiary Sandstone	T2-NC	46.90	-	-	-
224	Shri Kolayat	Mankasar	DW	Older Alluvium	AO-S	38.50	11.85	12.10	-0.25
225	Shri Kolayat	Meghasar	Pz	Tertiary Sandstone	T1-NC	120.00	81.20	82.85	-1.65
226	Shri Kolayat	Modayat	DW	Older Alluvium	AO-S	31.60	15.42	14.93	0.49
227	Shri Kolayat	Mokha	DW	Tertiary Sandstone	T1-NC	137.90	-	-	-
228	Shri Kolayat	Mud	DW	Tertiary Sandstone	T2-NC	111.40	-	-	-
229	Shri Kolayat	Naion Ki Basti	Pz	Tertiary Sandstone	T1-NC	120.00	-	-	-
230	Shri Kolayat	Nandra	DW	Nagaur Sst.	Ss1-NC	85.65	-	-	-

SN	Block	Name of Village	Type of well	Hydrogeological Formation	Zone	Total Depth (m)	WL pre 14 (m) bgl	WL Post 14 (m) bgl	Change in WL pre to post 14
231	Shri Kolayat	Nokhra	Pz	Nagaur Sst.	Ss(S)	275.00	-	-	-
232	Shri Kolayat	Pabusar	Pz	Older Alluvium	AO-S	300.00	-	-	-
233	Shri Kolayat	Ranjeetpura	Pz	Older Alluvium	AO-S	40.00	26.15	25.80	0.35
234	Shri Kolayat	Seora	Pz	Older Alluvium	AO-S	250.00	16.39	18.44	-2.05
235	Shri Kolayat	Surgara	DW	Tertiary Sandstone	T-S	70.30	66.91	65.02	1.89
236	Shri Kolayat	Surgara	Pz	Tertiary Sandstone	T-S	200.00	-	-	-
237	Shri Kolayat	Tanwarwala	Pz	Older Alluvium	AO-S	80.00	-	-	-
238	Shri Kolayat	Tokla	Pz	Nagaur Sst.	Ss(S)	132.82	-	-	-
239	Shri Kolayat	Udat	DW	Nagaur Sst.	Ss(S)	71.45	65.72	67.28	-1.56
DISTRICT - BUNDI									
1	Bundi	Ajeta	DW	YoungerAlluvium	A (C)	15.25	8.55	4.20	4.35
2	Bundi	Kotkhera	DW	Limestone	Ls(C)	11.35	Dry	dry	-
3	Bundi	Namana	DW	Limestone	Ls(C)	21.15	4.20	3.80	0.40
4	Bundi	Matoonda	DW	SH/LS	SH/Ls(C)	6.90	5.65	2.60	3.05
5	Bundi	Rajwas	DW	SH/LS	SH/Ls(C)	14.60	6.40	4.80	1.60
6	Bundi	Astoli	DW	SH/LS	SH/Ls(Nc)	25.50	Dry	10.30	-
7	Bundi	Bundi	DW	SH/LS	SH/Ls(Nc)	33.35	Dry	16.30	-
8	Bundi	Bundi	PZ	SH/LS	SH/Ls(Nc)	75.00	41.75	34.10	7.65
9	Bundi	Daulatpura	DW	SH/LS	SH/Ls(Nc)	14.53	7.85	4.50	3.35
10	Bundi	Deopura	DW	SH/LS	SH/Ls(Nc)	27.60	Dry	16.10	-
11	Bundi	Ganpatpura	DW	SH/LS	SH/Ls(Nc)	15.50	9.36	5.35	4.01
12	Bundi	Guda Nathawat	DW	SH/LS	SH/Ls(Nc)	20.25	10.15	4.20	5.95
13	Bundi	Hattipura	DW	SH/LS	SH/Ls(Nc)	24.40	8.35	5.10	3.25
14	Bundi	Hattipura	PZ	SH/LS	SH/Ls(Nc)	75.00	Damaged	Damaged	-
15	Bundi	Khatkhar	DW	SH/LS	SH/Ls(Nc)	20.65	Dry	18.10	-
16	Bundi	Khatkhar	PZ	SH/LS	SH/Ls(Nc)	45.00	Not Open	9.45	-
17	Bundi	Kheroona	DW	SH/LS	SH/Ls(Nc)	19.60	17.60	11.75	5.85
18	Bundi	Neem Ka Khera	DW	SH/LS	SH/Ls(Nc)	10.20	6.67	4.90	1.77
19	Bundi	Ramnagar	PZ	SH/LS	SH/Ls(Nc)	40.00	Damaged	Damaged	-
20	Bundi	Selore	DW	SH/LS	SH/Ls(Nc)	16.50	9.55	8.20	1.35
21	Bundi	Bharatbaori	DW	Sandstone	Ss(Nc)	8.60	3.25	2.10	1.15
22	Bundi	Gararda	DW	Sandstone	Ss(Nc)	21.00	6.20	4.30	1.90
23	Bundi	Gunwar	DW	Sandstone	Ss(Nc)	8.50	3.20	2.15	1.05
24	Bundi	Gunwar	PZ	Sandstone	Ss(Nc)	45.00	-	-	-
25	Bundi	Haripura	DW	Sandstone	Ss(Nc)	11.25	6.40	1.20	5.20
26	Bundi	Megharawat Jhop.	DW	Sandstone	Ss(Nc)	16.40	8.90	5.20	3.70
27	Bundi	Palka	DW	Sandstone	Ss(Nc)	23.55	8.30	4.95	3.35
28	Bundi	Piliya	DW	Sandstone	Ss(Nc)	7.30	2.80	2.15	0.65
29	Bundi	Rampuriya	DW	Sandstone	Ss(Nc)	10.72	Dry	7.60	-
30	Hindoli	Barwas	DW	Phyllite	Ph(c)	14.35	12.45	4.55	7.90
31	Hindoli	Guda-Gokulpura	DW	Phyllite	Ph(c)	17.70	9.06	6.10	2.96
32	Hindoli	Salawaliya	DW	Phyllite	Ph(c)	16.10	6.80	4.15	2.65
33	Hindoli	Akoda	DW	Phyllite	Ph(Nc)	26.00	23.50	12.70	10.80
34	Hindoli	Alod	DW	Phyllite	Ph(Nc)	11.95	Dry	Filled	-
35	Hindoli	Alod	PZ	Phyllite	Ph(Nc)	45.00	Damaged	Damaged	-
36	Hindoli	Bal	DW	Phyllite	Ph(Nc)	13.90	9.05	7.35	1.70
37	Hindoli	Bal	PZ	Phyllite	Ph(Nc)	50.00	closed	collapsed	-
38	Hindoli	Bara Nayagaon	DW	Phyllite	Ph(Nc)	14.95	12.85	9.15	3.70
39	Hindoli	Bar-Gaon	DW	Phyllite	Ph(Nc)	18.00	Dry	13.70	-
40	Hindoli	Basni	DW	Phyllite	Ph(Nc)	18.70	Damaged	Damaged	-
41	Hindoli	Basni	PZ	Phyllite	Ph(Nc)	40.00	Damaged	Damaged	-
42	Hindoli	Basoli	DW	Phyllite	Ph(Nc)	25.00	9.60	6.30	3.30
43	Hindoli	Basoli	PZ	Phyllite	Ph(Nc)	100.00	closed	collapsed	-
44	Hindoli	Bhandh-Ka-Khera	DW	Phyllite	Ph(Nc)	22.40	6.15	3.95	2.20
45	Hindoli	Bhandh-Ka-Khera	PZ	Phyllite	Ph(Nc)	40.00	closed	collapsed	-
46	Hindoli	Dabeta	DW	Phyllite	Ph(Nc)	24.00	Dry	12.60	-
47	Hindoli	Dabeta	PZ	Phyllite	Ph(Nc)	75.00	20.70	17.50	3.20
48	Hindoli	Dablana	DW	Phyllite	Ph(Nc)	16.00	11.35	8.45	2.90
49	Hindoli	Deroli	DW	Phyllite	Ph(Nc)	21.21	10.60	2.65	7.95
50	Hindoli	Dhanao	DW	Phyllite	Ph(Nc)	19.70	12.15	8.15	4.00
51	Hindoli	Dhanao	PZ	Phyllite	Ph(Nc)	75.00	Damaged	Damaged	-
52	Hindoli	Dhowara	DW	Phyllite	Ph(Nc)	17.00	12.50	4.55	7.95
53	Hindoli	Gothra	DW	Phyllite	Ph(Nc)	20.00	9.90	4.10	5.80

SN	Block	Name of Village	Type of well	Hydrogeological Formation	Zone	Total Depth (m)	WL pre 14 (m) bgl	WL Post 14 (m) bgl	Change in WL pre to post 14
54	Hindoli	Gothra	PZ	Phyllite	Ph(Nc)	75.00	9.35	3.55	5.80
55	Hindoli	Hindoli	DW	Phyllite	Ph(Nc)	20.40	Dry	8.75	-
56	Hindoli	Hindoli	PZ	Phyllite	Ph(Nc)	50.00	18.00	8.15	9.85
57	Hindoli	Kachola	SW	Phyllite	Ph(Nc)	12.40	Dry	5.15	-
58	Hindoli	Kheenya	DW	Phyllite	Ph(Nc)	23.65	Dry	15.75	-
59	Hindoli	Kheenya	PZ	Phyllite	Ph(Nc)	50.00	Damaged	Damaged	-
60	Hindoli	Kherkhata	DW	Phyllite	Ph(Nc)	24.70	19.60	4.56	15.04
61	Hindoli	Kherkhata	PZ	Phyllite	Ph(Nc)	75.00	Damaged	Damaged	-
62	Hindoli	Luharia	DW	Phyllite	Ph(Nc)	13.60	6.45	3.55	2.90
63	Hindoli	Pagara	DW	Phyllite	Ph(Nc)	13.90	Dry	4.85	-
64	Hindoli	Pench Ki Baori	DW	Phyllite	Ph(Nc)	19.95	12.80	5.45	7.35
65	Hindoli	Ren	DW	Phyllite	Ph(Nc)	20.00	8.30	2.60	5.70
66	Hindoli	Ren	PZ	Phyllite	Ph(Nc)	100.00	Not Open	Cap Prob.	-
67	Hindoli	Rooneja	DW	Phyllite	Ph(Nc)	14.20	10.85	5.15	5.70
68	Hindoli	Rooppura	DW	Phyllite	Ph(Nc)	13.80	11.15	6.85	4.30
69	Hindoli	Rooppura	PZ	Phyllite	Ph(Nc)	100.00	8.95	6.35	2.60
70	Hindoli	Roshanda	DW	Phyllite	Ph(Nc)	15.20	Dry	7.10	-
71	Hindoli	Sawantgarh	DW	Phyllite	Ph(Nc)	19.90	11.00	8.75	2.25
72	Hindoli	Sawantgarh	PZ	Phyllite	Ph(Nc)	75.00	closed	collapsed	-
73	Hindoli	Soran	DW	Phyllite	Ph(Nc)	18.90	13.43	8.55	4.88
74	Hindoli	Sukhpura	DW	Phyllite	Ph(Nc)	20.90	Dry	9.10	-
75	Hindoli	Sukhpura	PZ	Phyllite	Ph(Nc)	75.00	-	-	-
76	Hindoli	Thana	DW	Phyllite	Ph(Nc)	20.15	10.10	8.75	1.35
77	Hindoli	Thana	PZ	Phyllite	Ph(Nc)	40.00	Damaged	Damaged	-
78	Hindoli	Tonkra	DW	Phyllite	Ph(Nc)	15.80	4.65	3.15	1.50
79	Hindoli	Umar	DW	Phyllite	Ph(Nc)	23.50	10.19	8.10	2.09
80	Hindoli	Barodia	DW	Limestone	Ls(Nc)	18.50	14.05	10.40	3.65
81	Hindoli	Barodia	PZ	Limestone	Ls(Nc)	50.00	closed	collapsed	-
82	Hindoli	Datoonda	DW	Limestone	Ls(Nc)	14.50	7.85	7.15	0.70
83	Hindoli	Haripura	DW	Limestone	Ls(Nc)	18.75	15.10	2.15	12.95
84	Hindoli	Narayan Pura	DCB	Limestone	Ls(Nc)	20.80	9.50	6.10	3.40
85	Hindoli	Sathoor	DW	Limestone	Ls(Nc)	18.80	12.45	8.30	4.15
86	Hindoli	Sathoor	PZ	Limestone	Ls(Nc)	75.00	EMP	EMP	-
87	Hindoli	Theekarda	DW	Limestone	Ls(Nc)	24.00	16.65	12.35	4.30
88	Hindoli	Theekarda	PZ	Limestone	Ls(Nc)	50.00	22.60	18.65	3.95
89	K Patan	Ajanda	DW	YoungerAlluvium	A (C)	17.20	2.38	2.15	0.23
90	K Patan	Anantpura	DW	YoungerAlluvium	A (C)	7.15	Dry	4.15	-
91	K Patan	Arnetha	DW	YoungerAlluvium	A (C)	12.40	5.30	6.10	-0.80
92	K Patan	Baleetha	DW	YoungerAlluvium	A (C)	7.85	Dry	dry	-
93	K Patan	Balod	DW	YoungerAlluvium	A (C)	22.90	6.75	2.05	4.70
94	K Patan	Banjharli	DW	YoungerAlluvium	A (C)	19.20	3.10	1.80	1.30
95	K Patan	Barakhera	DW	YoungerAlluvium	A (C)	24.20	Dry	18.75	-
96	K Patan	Bheeya	DW	YoungerAlluvium	A (C)	13.55	5.10	1.95	3.15
97	K Patan	Chitawa	DW	YoungerAlluvium	A (C)	8.15	Dry	Filled	-
98	K Patan	Dagaria	DW	YoungerAlluvium	A (C)	31.20	14.95	11.25	3.70
99	K Patan	Daikhera	DW	YoungerAlluvium	A (C)	22.20	8.60	7.30	1.30
100	K Patan	Dharawan	DW	YoungerAlluvium	A (C)	19.80	10.45	8.50	1.95
101	K Patan	Gurli	DW	YoungerAlluvium	A (C)	15.80	8.05	3.55	4.50
102	K Patan	Haripura	DW	YoungerAlluvium	A (C)	10.25	6.35	2.65	3.70
103	K Patan	Jaithal	DW	YoungerAlluvium	A (C)	20.90	7.16	3.55	3.61
104	K Patan	Jaloda	DW	YoungerAlluvium	A (C)	10.40	6.00	5.75	0.25
105	K Patan	Jhali Ji Ka Barana	DW	YoungerAlluvium	A (C)	19.00	15.05	13.75	1.30
106	K Patan	Kapren	DW	YoungerAlluvium	A (C)	9.35	2.72	2.10	0.62
107	K Patan	Kapren	PZ	YoungerAlluvium	A (C)	35.00	2.50	1.45	1.05
108	K Patan	Kapren Rly.St.	DW	YoungerAlluvium	A (C)	14.15	3.20	2.80	0.40
109	K Patan	Keshorai Patan	DW	YoungerAlluvium	A (C)	17.60	7.95	6.15	1.80
110	K Patan	Keshorai Patan	PZ	YoungerAlluvium	A (C)	30.00	closed	collapsed	-
111	K Patan	Khakhta	DW	YoungerAlluvium	A (C)	22.10	Dry	16.15	-
112	K Patan	Kodkia	DW	YoungerAlluvium	A (C)	7.00	Dry	15.60	-
113	K Patan	Laban	DW	YoungerAlluvium	A (C)	29.40	6.16	5.30	0.86
114	K Patan	Lesarda	DW	YoungerAlluvium	A (C)	6.45	3.00	2.10	0.90
115	K Patan	Madho Rajpura	DW	YoungerAlluvium	A (C)	13.45	2.45	1.75	0.70
116	K Patan	Mayza	DW	YoungerAlluvium	A (C)	20.05	17.05	16.20	0.85
117	K Patan	Notara	DW	YoungerAlluvium	A (C)	19.50	3.35	3.05	0.30

SN	Block	Name of Village	Type of well	Hydrogeological Formation	Zone	Total Depth (m)	WL pre 14 (m) bgl	WL Post 14 (m) bgl	Change in WL pre to post 14
118	K Patan	Rebarpura	DW	YoungerAlluvium	A (C)	18.30	Dry	15.10	-
119	K Patan	Roteda	DW	YoungerAlluvium	A (C)	28.40	23.15	16.15	7.00
120	K Patan	Soonagar	DW	YoungerAlluvium	A (C)	8.20	Dry	5.80	-
121	K Patan	Babai	DW	SH/LS	SH/Ls(Nc)	12.90	3.55	3.10	0.45
122	K Patan	Gendoli	DW	SH/LS	SH/Ls(Nc)	11.60	Dry	8.15	-
123	K Patan	Gendoli	PZ	SH/LS	SH/Ls(Nc)	75.00	Damaged	Damaged	-
124	K Patan	Goontha	DW	SH/LS	SH/Ls(Nc)	20.40	19.15	8.30	10.85
125	K Patan	Indergarh	DW	SH/LS	SH/Ls(Nc)	18.40	Dry	14.80	-
126	K Patan	Indergarh	PZ	SH/LS	SH/Ls(Nc)	40.00	closed	collapsed	-
127	K Patan	Lalpura	DW	SH/LS	SH/Ls(Nc)	19.20	16.80	15.90	0.90
128	K Patan	Lalpura	PZ	SH/LS	SH/Ls(Nc)	45.00	35.60	26.10	9.50
129	K Patan	Pholai	DW	SH/LS	SH/Ls(Nc)	18.30	15.35	14.25	1.10
130	K Patan	Sumer Ganj Mandi	DW	SH/LS	SH/Ls(Nc)	20.50	17.80	12.60	5.20
131	K Patan	Utrana	DW	SH/LS	SH/Ls(Nc)	13.40	Dry	6.15	-
132	K Patan	Utrana	PZ	SH/LS	SH/Ls(Nc)	40.00	closed	collapsed	-
133	K Patan	Chandana Khurd	DW	Shale	SHALE(Nc)	21.50	19.70	13.50	6.20
134	K Patan	Chandana Khurd	PZ	Shale	SHALE(Nc)	75.00	9.90	8.15	1.75
135	K Patan	Daulat Pura	DW	Shale	SHALE(Nc)	25.00	13.75	16.10	-2.35
136	K Patan	Kolaspura	DW	Shale	SHALE(Nc)	18.40	16.55	24.10	-7.55
137	K Patan	Lakheri	DW	Shale	SHALE(Nc)	23.18	9.10	5.30	3.80
138	K Patan	Lakhri	PZ	Shale	SHALE(Nc)	40.00	Not Open	Cap Prob.	-
139	K Patan	Navalpura	DW	Shale	SHALE(Nc)	17.20	Dry	7.30	-
140	K Patan	Navalpura	PZ	Shale	SHALE(Nc)	40.00	13.50	10.10	3.40
141	K Patan	Papri	DW	Shale	SHALE(Nc)	20.90	19.00	17.10	1.90
142	Nainwa	Kanakpura	DW	SH/LS	SH/Ls(Nc)	20.50	Dry	18.30	-
143	Nainwa	Kanakpura	PZ	SH/LS	SH/Ls(Nc)	75.00	25.15	23.10	2.05
144	Nainwa	Karwar	DW	SH/LS	SH/Ls(Nc)	22.45	18.35	17.45	0.90
145	Nainwa	Karwar	PZ	SH/LS	SH/Ls(Nc)	40.00	closed	collapsed	-
146	Nainwa	Kashipura	DW	SH/LS	SH/Ls(Nc)	16.00	Dry	6.30	-
147	Nainwa	Mani	DW	SH/LS	SH/Ls(Nc)	11.00	12.30	9.80	2.50
148	Nainwa	Mani	PZ	SH/LS	SH/Ls(Nc)	50.00	16.75	14.15	2.60
149	Nainwa	Pipliya	DW	SH/LS	SH/Ls(Nc)	14.70	2.75	2.10	0.65
150	Nainwa	Pipliya	PZ	SH/LS	SH/Ls(Nc)	50.00	8.23	7.30	0.93
151	Nainwa	Sabalpura	DW	SH/LS	SH/Ls(Nc)	18.10	9.65	7.45	2.20
152	Nainwa	Talwas	DW	SH/LS	SH/Ls(Nc)	16.70	9.41	6.50	2.91
153	Nainwa	Antarda	DW	Phyllite	Ph(Nc)	33.30	Dry	12.30	-
154	Nainwa	Antarda	PZ	Phyllite	Ph(Nc)	75.00	17.33	15.45	1.88
155	Nainwa	Baman Gaon	DW	Phyllite	Ph(Nc)	29.55	Dry	22.10	-
156	Nainwa	Baman Gaon	PZ	Phyllite	Ph(Nc)	50.00	Not Open	Cap Prob.	-
157	Nainwa	Bambooli	DW	Phyllite	Ph(Nc)	31.00	Dry	21.10	-
158	Nainwa	Bambooli	PZ	Phyllite	Ph(Nc)	75.00	closed	collapsed	-
159	Nainwa	Bansi	DW	Phyllite	Ph(Nc)	23.40	5.56	5.10	0.46
160	Nainwa	Bansi	PZ	Phyllite	Ph(Nc)	75.00	closed	collapsed	-
161	Nainwa	Bansoli	DW	Phyllite	Ph(Nc)	16.70	12.55	10.20	2.35
162	Nainwa	Batawadi	DW	Phyllite	Ph(Nc)	18.50	13.15	11.10	2.05
163	Nainwa	Batawadi	PZ	Phyllite	Ph(Nc)	75.00	12.50	10.25	2.25
164	Nainwa	Bhajneri	DW	Phyllite	Ph(Nc)	16.00	10.50	8.20	2.30
165	Nainwa	Chainpura	DW	Phyllite	Ph(Nc)	19.30	15.85	11.30	4.55
166	Nainwa	Dakoon	DW	Phyllite	Ph(Nc)	8.00	Dry	2.15	-
167	Nainwa	Dakoon	PZ	Phyllite	Ph(Nc)	50.00	Damaged	Damaged	-
168	Nainwa	Dei	DW	Phyllite	Ph(Nc)	13.75	Dry	10.15	-
169	Nainwa	Dei	PZ	Phyllite	Ph(Nc)	50.00	Damaged	Damaged	-
170	Nainwa	Dhanugaon	DW	Phyllite	Ph(Nc)	26.00	Dry	18.20	-
171	Nainwa	Dhanugaon	PZ	Phyllite	Ph(Nc)	100.00	20.65	16.20	4.45
172	Nainwa	Gambheera	DW	Phyllite	Ph(Nc)	18.20	Dry	6.50	-
173	Nainwa	Guda Deoji	DW	Phyllite	Ph(Nc)	19.40	Dry	8.95	-
174	Nainwa	Guda Deoji	PZ	Phyllite	Ph(Nc)	50.00	Not Open	Cap Prob.	-
175	Nainwa	Guda Sadawartiya	DW	Phyllite	Ph(Nc)	21.35	Dry	dry	-
176	Nainwa	Guda Sadawartiya	PZ	Phyllite	Ph(Nc)	75.00	Damaged	Damaged	-
177	Nainwa	Jaitpura	DW	Phyllite	Ph(Nc)	26.75	22.85	16.95	5.90
178	Nainwa	Jajawar	DW	Phyllite	Ph(Nc)	23.00	11.10	10.20	0.90
179	Nainwa	Jajawar	PZ	Phyllite	Ph(Nc)	100.00	10.88	9.30	1.58
180	Nainwa	Jarkhoda	DW	Phyllite	Ph(Nc)	24.00	Dry	Filled	-
181	Nainwa	Jarkhoda	PZ	Phyllite	Ph(Nc)	75.00	14.95	13.10	1.85

SN	Block	Name of Village	Type of well	Hydrogeological Formation	Zone	Total Depth (m)	WL pre 14 (m) bgl	WL Post 14 (m) bgl	Change in WL pre to post 14
182	Nainwa	Kethoda	DW	Phyllite	Ph(Nc)	17.00	13.40	16.50	-3.10
183	Nainwa	Kethoda	PZ	Phyllite	Ph(Nc)	75.00	13.20	11.50	1.70
184	Nainwa	Khajoora	DW	Phyllite	Ph(Nc)	20.30	15.45	13.65	1.80
185	Nainwa	Khanpura	DW	Phyllite	Ph(Nc)	17.00	Dry	10.35	-
186	Nainwa	Maran	DW	Phyllite	Ph(Nc)	23.20	Dry	dry	-
187	Nainwa	Modsa	DW	Phyllite	Ph(Nc)	12.30	Dry	11.30	-
188	Nainwa	Naharganj	DW	Phyllite	Ph(Nc)	26.75	21.68	18.15	3.53
189	Nainwa	Naharganj	PZ	Phyllite	Ph(Nc)	75.00	Damaged	Damaged	-
190	Nainwa	Nainwa	DW	Phyllite	Ph(Nc)	19.50	10.68	10.30	0.38
191	Nainwa	Nainwa	PZ	Phyllite	Ph(Nc)	40.00	closed	collapsed	-
192	Nainwa	Phuleta	DW	Phyllite	Ph(Nc)	16.60	Dry	15.30	-
193	Nainwa	Phuleta	PZ	Phyllite	Ph(Nc)	100.00	17.95	13.80	4.15
194	Nainwa	Raghunath Pura	DW	Phyllite	Ph(Nc)	13.20	Dry	6.30	-
195	Nainwa	Rajlawata	DW	Phyllite	Ph(Nc)	25.00	Dry	6.50	-
196	Nainwa	Sadera	DW	Phyllite	Ph(Nc)	25.00	Dry	15.65	-
197	Nainwa	Sahan	DW	Phyllite	Ph(Nc)	15.00	8.95	7.30	1.65
198	Nainwa	Sameedhi	DW	Phyllite	Ph(Nc)	21.20	Dry	18.10	-
199	Nainwa	Sameedhi	PZ	Phyllite	Ph(Nc)	75.00	closed	collapsed	-
200	Nainwa	Sandilla	DW	Phyllite	Ph(Nc)	26.10	Dry	14.80	-
201	Nainwa	Sunthelli	DW	Phyllite	Ph(Nc)	19.80	15.68	14.20	1.48
202	Nainwa	Sunthelli	PZ	Phyllite	Ph(Nc)	50.00	Damaged	Damaged	-
203	Nainwa	Takla	DW	Phyllite	Ph(Nc)	16.95	Dry	dry	-
204	Nainwa	Ugen	DW	Phyllite	Ph(Nc)	17.30	12.35	7.30	5.05
205	Nainwa	Ugen	PZ	Phyllite	Ph(Nc)	75.00	13.20	8.20	5.00
206	Talera	Badoonda	DW	YoungerAlluvium	A (C)	5.50	3.44	2.30	1.14
207	Talera	Bhawanipura	DW	YoungerAlluvium	A (C)	12.05	3.55	2.20	1.35
208	Talera	Jameetpura	DW	YoungerAlluvium	A (C)	15.85	Dry	dry	-
209	Talera	Jameetpura	PZ	YoungerAlluvium	A (C)	45.00	closed	collapsed	-
210	Talera	Mehrana	DW	YoungerAlluvium	A (C)	8.05	5.55	1.10	4.45
211	Talera	Santhali	DW	YoungerAlluvium	A (C)	18.00	11.05	8.25	2.80
212	Talera	Sunwasa	DW	YoungerAlluvium	A (C)	5.80	5.84	4.30	1.54
213	Talera	Ballop	DW	Limestone	Ls(C)	7.15	Dry	2.10	-
214	Talera	Barun Dhan	DW	Limestone	Ls(C)	15.00	9.50	6.45	3.05
215	Talera	Talera	DW	Limestone	Ls(C)	14.40	7.10	5.20	1.90
216	Talera	Talera	PZ	Limestone	Ls(C)	40.00	6.14	3.17	2.97
217	Talera	Alfanagar	DW	Sandstone	Ss(Nc)	9.95	6.80	1.90	4.90
218	Talera	Budh-Pura	DW	Sandstone	Ss(Nc)	9.40	7.55	3.80	3.75
219	Talera	Dabi	DW	Sandstone	Ss(Nc)	15.90	5.20	1.80	3.40
220	Talera	Dhaneshwar	DW	Sandstone	Ss(Nc)	8.00	Dry	4.50	-
221	Talera	Dora	DW	Sandstone	Ss(Nc)	10.00	5.05	2.80	2.25
222	Talera	Jakhmoond	DW	Sandstone	Ss(Nc)	8.80	Dry	3.20	-
223	Talera	Jakhmoond	PZ	Sandstone	Ss(Nc)	75.00	closed	collapsed	-
224	Talera	Kachhaliya	DW	Sandstone	Ss(Nc)	13.50	Dry	4.35	-
225	Talera	Kanwarpura	DW	Sandstone	Ss(Nc)	8.50	4.25	2.30	1.95
226	Talera	Khadipur	DW	Sandstone	Ss(Nc)	8.90	Dry	dry	-
227	Talera	Khadipur	PZ	Sandstone	Ss(Nc)	57.00	44.15	36.10	8.05
228	Talera	Lambakho	DW	Sandstone	Ss(Nc)	14.50	9.60	2.50	7.10
229	Talera	Laxmipura	DW	Sandstone	Ss(Nc)	16.80	9.35	6.45	2.90
230	Talera	Laxmipura	PZ	Sandstone	Ss(Nc)	45.00	closed	collapsed	-
231	Talera	Loicha	DW	Sandstone	Ss(Nc)	16.20	5.70	3.70	2.00
DISTRICT - CHITAURGARH									
1	Barisadri	Luhariya	DW	Limestone	Ls NC	19.50	16.20	8.50	7.70
2	Barisadri	Nikoom	DW	Shale	Ls NC	22.50	16.35	8.40	7.95
3	Barisadri	Nikoom	Pz	Shale	Ls NC	37.00	collapsed	collapsed	-
4	Barisadri	Barisadri	DW	Phyllite	Sc/Ph NC	26.30	17.80	6.10	11.70
5	Barisadri	Barisadri	Pz	Phyllite	Sc/Ph NC	50.00	Cap Prob.	Cap Prob.	-
6	Barisadri	Jaisinghpura	DW	Phyllite	Sc/Ph NC	17.80	15.70	5.10	10.60
7	Barisadri	Parsoli	DW	Phyllite	Sc/Ph NC	25.90	20.50	4.60	15.90
8	Barisadri	Parsoli	Pz	Phyllite	Sc/Ph NC	70.00	22.02	7.83	14.19
9	Barisadri	Chandrakheri	DW	Phyllite	Sc/Ph C	23.00	19.70	11.30	8.40
10	Barisadri	Bansi	DW	Gr.Gneiss	Gn1 NC	17.80	13.40	3.10	10.30
11	Barisadri	Bansi	Pz	Gr.Gneiss	Gn1 NC	84.00	19.34	4.18	15.16
12	Barisadri	Bohera	DW	Gr.Gneiss	Gn1 NC	22.10	10.20	5.70	4.50
13	Barisadri	Mahura	DW	Gr.Gneiss	Gn1 NC	25.75	23.90	11.20	12.70

SN	Block	Name of Village	Type of well	Hydrogeological Formation	Zone	Total Depth (m)	WL pre 14 (m) bgl	WL Post 14 (m) bgl	Change in WL pre to post 14
14	Barisadri	Chainpuriya	DW	Gr.Gneiss	Gn2 NC	18.20	15.10	8.30	6.80
15	Barisadri	Khairmaliya	DW	Gr.Gneiss	Gn2 NC	20.00	7.10	4.10	3.00
16	Barisadri	Peendkalan	DW	Gr.Gneiss	Gn2 NC	22.60	8.20	3.00	5.20
17	Begun	Anoppura	DW	Sandstone	Ss NC	21.00	20.40	12.40	8.00
18	Begun	Begun	DW	Sandstone	Ss NC	21.80	15.20	4.80	10.40
19	Begun	Begun	Pz	Sandstone	Ss NC	60.00	Cap Prob.	Cap Prob.	-
20	Begun	Dorai	DW	Sandstone	Ss NC	15.30	9.20	4.30	4.90
21	Begun	Nandwai	DW	Sandstone	Ss NC	19.50	Dry	5.50	-
22	Begun	Bichhor	DW	Shale	Sh NC	25.00	14.10	5.70	8.40
23	Begun	Borbaori	DW	Shale	Sh NC	15.70	14.30	4.40	9.90
24	Begun	Gopalpura	DW	Shale	Sh NC	15.00	8.30	5.10	3.20
25	Begun	Katunda	Pz	Shale	Sh NC	40.00	15.11	8.78	6.33
26	Begun	Menal	DW	Sandstone	Sh NC	7.80	2.90	1.80	1.10
27	Begun	Nalkheri	DW	Limestone	Sh NC	20.70	11.80	6.10	5.70
28	Begun	Parsoli	Pz	Shale	Sh NC	102.00	17.67	5.48	12.19
29	Begun	Rampuriya	DW	Limestone	Sh NC	28.50	18.90	6.20	12.70
30	Begun	Rampuriya	Pz	Shale	Sh NC	115.00	22.97	11.16	11.81
31	Begun	Rawarda	DW	Sandstone	Sh NC	21.90	18.30	10.20	8.10
32	Begun	Tejpur	DW	Shale	Sh NC	19.00	13.20	4.90	8.30
33	Begun	Marna	DW	Shale	Ls NC	18.40	17.10	4.20	12.90
34	Begun	Samariyakalan	DW	Limestone	Ls NC	17.00	11.40	5.90	5.50
35	Begun	Samariyakalan	Pz	Limestone	Ls NC	50.00	12.29	6.07	6.22
36	Begun	Thukrai	DW	Limestone	Ls NC	28.10	17.40	6.40	11.00
37	Begun	Dugar	DW	Gr.Gneiss	Gn C	12.40	3.10	2.90	0.20
38	Begun	Dugar	Pz	Gr.Gneiss	Gn C	50.00	Cap Prob.	Cap Prob.	-
39	Bhadesar	Asawara	DW	Shale	Sh NC	18.80	17.50	11.30	6.20
40	Bhadesar	Asawara	Pz	Shale	Sh NC	35.00	Cap Prob.	Cap Prob.	-
41	Bhadesar	Dewalkheri	DW	Shale	Sh NC	19.20	14.25	7.10	7.15
42	Bhadesar	Kannoj	DW	Shale	Sh NC	23.20	Dry	Dry	-
43	Bhadesar	Kannoj	Pz	Shale	Sh NC	40.00	Dry	Dry	-
44	Bhadesar	Akolakalan	DW	Gr.Gneiss	Sh C	18.00	16.70	9.10	7.60
45	Bhadesar	Charpotiya	DW	Phyllite	Sh C	25.20	14.30	8.90	5.40
46	Bhadesar	Napawali	DW	Shale	Sh C	19.00	15.30	8.30	7.00
47	Bhadesar	Napawali	Pz	Shale	Sh C	120.00	20.89	10.67	10.22
48	Bhadesar	Achalpura	DW	Gr.Gneiss	Gn NC	21.00	15.80	8.70	7.10
49	Bhadesar	Bansen	Pz	Gr.Gneiss	Gn NC	50.00	21.71	12.76	8.95
50	Bhadesar	Bhadesar	DW	Gr.Gneiss	Gn NC	25.00	14.70	5.60	9.10
51	Bhadesar	Bhadsora	DW	Gr.Gneiss	Gn NC	32.00	29.60	6.30	23.30
52	Bhadesar	Bhadsora	Pz	Gr.Gneiss	Gn NC	40.00	Roots	Roots	-
53	Bhadesar	Daulatpura	DW	Gr.Gneiss	Gn NC	31.00	26.90	15.80	11.10
54	Bhadesar	Kanthariya	DW	Gr.Gneiss	Gn NC	25.50	13.10	7.20	5.90
55	Bhadesar	Kasyakhurd	DW	Gr.Gneiss	Gn NC	17.10	Dry	2.10	-
56	Bhadesar	Mandpiya	DW	Phyllite	Gn NC	18.00	9.90	3.90	6.00
57	Bhadesar	Murliya	DW	Gr.Gneiss	Gn NC	19.80	Dry	7.30	-
58	Bhadesar	Murliya	Pz	Gr.Gneiss	Gn NC	101.00	17.37	8.02	9.35
59	Bhadesar	Narbadiya	DW	Gr.Gneiss	Gn NC	18.80	17.60	8.60	9.00
60	Bhadesar	Napaniya	Pz	Gr.Gneiss	Gn NC	98.00	20.42	11.18	9.24
61	Bhadesar	Peepalwas	DW	Gr.Gneiss	Gn NC	21.50	21.40	7.30	14.10
62	Bhadesar	Soniyana	DW	Gr.Gneiss	Gn NC	40.50	Dry	27.10	-
63	Bhadesar	Surkhand	DW	Gr.Gneiss	Gn NC	24.00	21.60	6.30	15.30
64	Bhadesar	Ummedpura	DW	Gr.Gneiss	Gn NC	33.50	29.50	17.30	12.20
65	Bhainsrorgarh	Agra	DW	Sandstone	Ss NC	11.10	8.30	4.50	3.80
66	Bhainsrorgarh	Baroliya	Pz	Sandstone	Ss NC	100.00	Cap Prob.	Cap Prob.	-
67	Bhainsrorgarh	Chaipura	DW	Sandstone	Ss NC	17.00	14.40	8.10	6.30
68	Bhainsrorgarh	Gopalpura	DW	Sandstone	Ss NC	13.50	Dry	6.30	-
69	Bhainsrorgarh	Gopalpura	Pz	Sandstone	Ss NC	120.00	20.38	13.19	7.19
70	Bhainsrorgarh	Jawaharnagar	DW	Sandstone	Ss NC	20.50	7.10	4.10	3.00
71	Bhainsrorgarh	Jawaharnagar	Pz	Sandstone	Ss NC	108.00	-	-	-
72	Bhainsrorgarh	Kanwarpura	DW	Sandstone	Ss NC	13.80	4.20	2.10	2.10
73	Bhainsrorgarh	Mandesara	DW	Sandstone	Ss NC	11.00	10.30	6.30	4.00
74	Bhainsrorgarh	Nalikhera	DW	Sandstone	Ss NC	23.50	16.10	9.30	6.80
75	Bhainsrorgarh	Rawatbhata	DW	Sandstone	Ss NC	10.50	2.10	1.90	0.20
76	Bhainsrorgarh	Thamlao	DW	Sandstone	Ss NC	17.00	4.50	3.50	1.00
77	Bhainsrorgarh	Jawada	DW	Shale	Sh1 NC	20.10	8.20	4.50	3.70

SN	Block	Name of Village	Type of well	Hydrogeological Formation	Zone	Total Depth (m)	WL pre 14 (m) bgl	WL Post 14 (m) bgl	Change in WL pre to post 14
78	Bhainsrorgarh	Bhainsrorgarh	DW	Shale	Sh2 NC	8.20	3.50	1.50	2.00
79	Bhainsrorgarh	Borao	Pz	Shale	Sh2 NC	30.00	Cap Prob.	Cap Prob.	-
80	Bhainsrorgarh	Dhangadmaukalan	DW	Shale	Sh2 NC	11.50	Dry	7.60	-
81	Bhainsrorgarh	Dhangadmaukalan	Pz	Shale	Sh2 NC	110.00	19.13	9.06	10.07
82	Bhainsrorgarh	Shripura	DW	Shale	Sh2 NC	15.95	8.70	5.70	3.00
83	Bhainsrorgarh	Takarda	DW	Shale	Sh2 NC	18.00	13.70	8.40	5.30
84	Bhainsrorgarh	Deeppura	DW	Shale	Sh3 NC	14.80	5.10	4.40	0.70
85	Bhainsrorgarh	Eklingpura	DW	Shale	Sh3 NC	33.00	17.80	8.20	9.60
86	Bhainsrorgarh	Eklingpura	Pz	Shale	Sh3 NC	80.00	Cap Prob.	Cap Prob.	-
87	Bhopalsagar	Akola	DW	Schist	Sc/Ph NC	17.70	12.30	8.30	4.00
88	Bhopalsagar	Akola	Pz	Schist	Sc/Ph NC	50.00	Cap Prob.	Cap Prob.	-
89	Bhopalsagar	Bari	DW	Schist	Sc/Ph NC	13.50	11.50	5.10	6.40
90	Bhopalsagar	Chauthpura	DW	Schist	Sc/Ph NC	20.50	Dry	12.70	-
91	Bhopalsagar	Gundli	DW	Schist	Sc/Ph NC	15.80	13.50	Dry	-
92	Bhopalsagar	Jashma	DW	Schist	Sc/Ph NC	29.00	19.70	6.10	13.60
93	Bhopalsagar	Jashma	Pz	Schist	Sc/Ph NC	50.00	24.17	11.92	12.25
94	Bhopalsagar	Kalyanpura	DW	Schist	Sc/Ph NC	15.00	Dry	12.40	-
95	Bhopalsagar	Patoliya	DW	Schist	Sc/Ph NC	26.00	20.30	10.80	9.50
96	Bhopalsagar	Surajpura	DW	Gr.Gneiss	Sc/Ph NC	24.00	23.10	10.40	12.70
97	Bhopalsagar	Tana	DW	Schist	Sc/Ph NC	19.00	Dry	11.90	-
98	Bhopalsagar	Tana	Pz	Schist	Sc/Ph NC	98.00	Cap Prob.	Cap Prob.	-
99	Bhopalsagar	Usrol	DW	Schist	Sc/Ph NC	23.50	18.50	Dry	-
100	Bhopalsagar	Usrol	Pz	Schist	Sc/Ph NC	100.00	27.68	14.19	13.49
101	Bhopalsagar	Babrana	DW	Schist	Sc/Ph C	29.70	25.80	11.40	14.40
102	Bhopalsagar	Bhoopalnagar	DW	Schist	Sc/Ph C	16.00	5.10	4.40	0.70
103	Bhopalsagar	Bhopalsagar	Pz	Phyllite	Sc/Ph C	60.00	9.86	6.11	3.75
104	Bhopalsagar	Joyra	DW	Gr.Gneiss	Gn NC	29.40	14.20	5.20	9.00
105	Bhopalsagar	Kankarwa	DW	Gr.Gneiss	Gn NC	23.00	22.60	7.40	15.20
106	Chittorgarh	Bijaipur	DW	Sandstone	Sh1 NC	15.00	10.05	4.30	5.75
107	Chittorgarh	Keljhar	DW	Shale	Sh1 NC	15.90	Dry	6.20	-
108	Chittorgarh	Nagari	DW	Shale	Sh1 NC	18.90	16.10	7.50	8.60
109	Chittorgarh	Balderkha	DW	Shale	Sh1 C	19.40	13.90	7.10	6.80
110	Chittorgarh	Bassi	DW	Shale	Sh1 C	21.90	16.80	7.30	9.50
111	Chittorgarh	Bassi	Pz	Shale	Sh1 C	50.00	13.19	4.27	8.92
112	Chittorgarh	Gatiyawali	DW	Shale	Sh1 C	23.00	18.60	5.10	13.50
113	Chittorgarh	Gatiyawali	Pz	Shale	Sh1 C	114.00	20.07	11.86	8.21
114	Chittorgarh	Sawa	DW	Shale	Sh2 NC	33.00	covered	covered	-
115	Chittorgarh	Sawa	Pz	Shale	Sh2 NC	50.00	Roots	Roots	-
116	Chittorgarh	Sahnawa	Pz	Shale	Sh2 NC	78.00	39.99	31.19	8.80
117	Chittorgarh	Chittorgarh	DW	Limestone	Ls C	18.00	8.30	5.70	2.60
118	Chittorgarh	Chittorgarh	Pz	Limestone	Ls C	140.00	9.52	4.91	4.61
119	Chittorgarh	Ochhri	DW	Limestone	Ls C	15.30	11.50	4.60	6.90
120	Chittorgarh	Ochhri	Pz	Limestone	Ls C	141.00	19.23	6.18	13.05
121	Chittorgarh	Shambhoopura	Pz	Limestone	Ls C	70.00	Cap Prob.	Cap Prob.	-
122	Chittorgarh	Ghosunda	DW	Gr.Gneiss	Gn NC	19.00	16.10	9.60	6.50
123	Chittorgarh	Ghosunda	Pz	Gr.Gneiss	Gn NC	40.00	Cap Prob.	Cap Prob.	-
124	Chittorgarh	Kashmor	DW	Gr.Gneiss	Gn NC	20.50	15.60	7.50	8.10
125	Chittorgarh	Kashmor	Pz	Gr.Gneiss	Gn NC	102.00	19.38	11.13	8.25
126	Chittorgarh	Odoond	DW	Gr.Gneiss	Gn NC	18.80	16.50	5.90	10.60
127	Chittorgarh	Pandoli	DW	Gr.Gneiss	Gn NC	19.40	16.90	11.10	5.80
128	Chittorgarh	Purohit.Ka Sanwata	DW	Gr.Gneiss	Gn NC	37.00	Dry	Dry	-
129	Chittorgarh	Purohit.Ka Sanwata	Pz	Gr.Gneiss	Gn NC	130.00	21.17	10.02	11.15
130	Dungla	Mangalwar	DW	Phyllite	Sc/Ph NC	22.60	Dry	Dry	-
131	Dungla	Morwan	DW	Phyllite	Sc/Ph NC	16.80	16.70	8.30	8.40
132	Dungla	Sangesara	DW	Schist	Sc/Ph NC	15.70	12.50	7.40	5.10
133	Dungla	Chikarda	DW	Gr.Gneiss	Sc/Ph C	17.10	Dry	Dry	-
134	Dungla	Chikarda	Pz	Gr.Gneiss	Sc/Ph C	102.00	8.14	7.09	1.05
135	Dungla	Pirana	DW	Phyllite	Sc/Ph C	27.00	18.90	12.10	6.80
136	Dungla	Biloda	DW	Gr.Gneiss	Gn NC	17.70	Dry	12.20	-
137	Dungla	Delawas	DW	Gr.Gneiss	Gn NC	17.30	Dry	6.70	-
138	Dungla	Doongla	DW	Gr.Gneiss	Gn NC	13.45	11.80	6.80	5.00
139	Dungla	Doongla	Pz	Gr.Gneiss	Gn NC	50.00	Cap Prob.	Cap Prob.	-
140	Dungla	Ghoron Ka Khera	DW	Gr.Gneiss	Gn NC	19.50	14.30	8.10	6.20
141	Dungla	Ghoronkakhera	Pz	Gr.Gneiss	Gn NC	50.00	11.29	8.33	2.96

SN	Block	Name of Village	Type of well	Hydrogeological Formation	Zone	Total Depth (m)	WL pre 14 (m) bgl	WL Post 14 (m) bgl	Change in WL pre to post 14
142	Dungla	Surera	DW	Gr.Gneiss	Gn NC	23.00	20.70	11.35	9.35
143	Dungla	Titarda	DW	Gr.Gneiss	Gn NC	20.00	15.80	11.10	4.70
144	Gangrar	Deoda	DW	Phyllite	Sc/Ph NC	12.30	Dry	Dry	-
145	Gangrar	Gangrar	DW	Phyllite	Sc/Ph NC	9.60	Dry	Dry	-
146	Gangrar	Gangrar	Pz	Phyllite	Sc/Ph NC	34.00	10.14	6.23	3.91
147	Gangrar	Motliyas	DW	Phyllite	Sc/Ph NC	16.90	Dry	Dry	-
148	Gangrar	Motliyas	Pz	Phyllite	Sc/Ph NC	114.00	21.99	12.88	9.11
149	Gangrar	Soniyana	DW	Phyllite	Sc/Ph NC	20.80	Dry	12.30	-
150	Gangrar	Soniyana	Pz	Phyllite	Sc/Ph NC	84.00	35.22	17.18	18.04
151	Gangrar	Bhatwarakalan	DW	Gr.Gneiss	Gn NC	25.00	21.70	12.50	9.20
152	Gangrar	Borda	DW	Gr.Gneiss	Gn NC	17.00	Dry	8.90	-
153	Gangrar	Borda	Pz	Gr.Gneiss	Gn NC	96.00	37.02	17.19	19.83
154	Gangrar	Chogawari	DW	Gr.Gneiss	Gn NC	19.00	18.50	10.20	8.30
155	Gangrar	Indora	DW	Gr.Gneiss	Gn NC	19.90	19.30	10.90	8.40
156	Gangrar	Jawalyakhera	DW	Gr.Gneiss	Gn NC	20.80	Dry	13.10	-
157	Gangrar	Jawalyakhera	Pz	Gr.Gneiss	Gn NC	80.00	33.07	19.11	13.96
158	Gangrar	Kati	DW	Gr.Gneiss	Gn NC	25.50	22.70	10.15	12.55
159	Gangrar	Mandpiya	DW	Gr.Gneiss	Gn NC	23.00	15.60	4.10	11.50
160	Gangrar	Mansingh Ji Ka Khera	DW	Gr.Gneiss	Gn NC	22.00	20.90	10.50	10.40
161	Gangrar	Phalodi	DW	Gr.Gneiss	Gn NC	21.00	Dry	12.10	-
162	Gangrar	Pootholi	DW	Gr.Gneiss	Gn NC	19.50	13.70	2.90	10.80
163	Gangrar	Salariya	DW	Gr.Gneiss	Gn NC	11.90	5.10	3.90	1.20
164	Gangrar	Sudri	DW	Gr.Gneiss	Gn NC	16.50	Dry	Dry	-
165	Gangrar	Sudri	Pz	Gr.Gneiss	Gn NC	106.00	17.01	13.06	3.95
166	Gangrar	Suwaniya	DW	Gr.Gneiss	Gn NC	15.00	6.50	3.20	3.30
167	Gangrar	Tumdiya	DW	Gr.Gneiss	Gn NC	21.30	20.10	3.40	16.70
168	Kapasan	Balarda	DW	Phyllite	Sc/Ph NC	26.40	23.40	12.10	11.30
169	Kapasan	Bamaniya	DW	Schist	Sc/Ph NC	27.00	18.30	6.80	11.50
170	Kapasan	Bamaniya	Pz	Schist	Sc/Ph NC	118.00	21.72	13.02	8.70
171	Kapasan	Banakiyakalan	DW	Phyllite	Sc/Ph NC	31.50	30.20	17.20	13.00
172	Kapasan	Dhamana	DW	Schist	Sc/Ph NC	12.60	8.20	2.50	5.70
173	Kapasan	Kapasan	DW	Phyllite	Sc/Ph NC	23.50	7.80	2.90	4.90
174	Kapasan	Kapasan	Pz	Schist	Sc/Ph NC	45.00	Damaged	Damaged	-
175	Kapasan	Karkara	DW	Phyllite	Sc/Ph NC	24.10	16.60	9.10	7.50
176	Kapasan	Mewada	DW	Schist	Sc/Ph NC	20.80	20.30	13.50	6.80
177	Kapasan	Mungana	DW	Schist	Sc/Ph NC	24.60	13.40	4.60	8.80
178	Kapasan	Naneshnagar	DW	Schist	Sc/Ph NC	30.00	26.30	13.50	12.80
179	Kapasan	Nimbahera	DW	Schist	Sc/Ph NC	21.30	21.10	11.80	9.30
180	Kapasan	Karjali	DW	Schist	Sc/Ph C	32.00	28.70	10.40	18.30
181	Kapasan	Bheemkhand	DW	Phyllite	Gn NC	30.50	21.90	9.50	12.40
182	Kapasan	Chhapri	DW	Gr.Gneiss	Gn NC	29.50	28.80	10.50	18.30
183	Kapasan	Hathiyana	DW	Gr.Gneiss	Gn NC	14.90	Dry	Dry	-
184	Kapasan	Hingoriya	DW	Gr.Gneiss	Gn NC	30.00	28.10	6.10	22.00
185	Kapasan	Jheetiya	DW	Gr.Gneiss	Gn NC	34.00	25.20	5.20	20.00
186	Kapasan	Roodri	DW	Gr.Gneiss	Gn NC	19.00	Dry	8.10	-
187	Kapasan	Roopakheri	DW	Gr.Gneiss	Gn NC	27.00	18.70	5.20	13.50
188	Kapasan	Surpur	DW	Gr.Gneiss	Gn NC	23.00	15.70	5.50	10.20
189	Kapasan	Singhpur	Pz	Gr.Gneiss	Gn NC	97.00	21.13	11.07	10.06
190	Kapasan	Umand	DW	Gr.Gneiss	Gn NC	21.30	Dry	Dry	-
191	Nimbahera	Barawali	DW	Sandstone	Ss NC	18.50	17.10	11.40	5.70
192	Nimbahera	Kanera	Pz	Sandstone	Ss NC	78.00	16.19	7.01	9.18
193	Nimbahera	Mailana	DW	Sandstone	Ss NC	15.00	9.10	3.10	6.00
194	Nimbahera	Neemoda	DW	Sandstone	Ss NC	10.10	8.20	3.40	4.80
195	Nimbahera	Bari	DW	Shale	Sh NC	19.00	10.70	4.50	6.20
196	Nimbahera	Bhagwanpura	DW	Limestone	Sh NC	35.00	22.90	10.70	12.20
197	Nimbahera	Binota	DW	Shale	Sh NC	12.00	7.80	3.60	4.20
198	Nimbahera	Mandagul Faroshan	DW	Shale	Sh NC	26.70	19.10	8.10	11.00
199	Nimbahera	Mandawali	DW	Shale	Sh NC	23.40	15.60	6.80	8.80
200	Nimbahera	Mandlacharan	DW	Shale	Sh NC	24.30	15.50	6.30	9.20
201	Nimbahera	Arnoda	DW	Shale	Ls NC	24.50	20.10	6.20	13.90
202	Nimbahera	Barolighata	DW	Limestone	Ls NC	20.85	15.30	3.50	11.80
203	Nimbahera	Jaliya	DW	Limestone	Ls NC	25.70	17.80	7.60	10.20
204	Nimbahera	Jaliya	Pz	Limestone	Ls NC	114.00	25.86	12.13	13.73
205	Nimbahera	Karoonda	DW	Limestone	Ls NC	25.50	20.80	4.25	16.55

SN	Block	Name of Village	Type of well	Hydrogeological Formation	Zone	Total Depth (m)	WL pre 14 (m) bgl	WL Post 14 (m) bgl	Change in WL pre to post 14
206	Nimbahera	Keli	DW	Limestone	Ls NC	28.00	26.30	13.20	13.10
207	Nimbahera	Mangrol	DW	Limestone	Ls NC	16.00	8.40	3.10	5.30
208	Nimbahera	Mangrol	Pz	Limestone	Ls NC	50.00	Cap Prob.	Cap Prob.	-
209	Nimbahera	Nimbahera	Pz	Limestone	Ls NC	46.00	Roots	Roots	-
210	Nimbahera	Segwa	DW	Limestone	Ls NC	20.00	17.40	9.80	7.60
211	Nimbahera	Teelakhera	DW	Limestone	Ls NC	20.00	12.90	4.50	8.40
212	Rashmi	Arni	DW	Schist	Sc/Ph NC	13.00	6.40	1.80	4.60
213	Rashmi	Baroo	DW	Schist	Sc/Ph NC	27.00	25.60	11.50	14.10
214	Rashmi	Bheemgarh	DW	Schist	Sc/Ph NC	20.40	Dry	Dry	-
215	Rashmi	Bheemgarh	Pz	Schist	Sc/Ph NC	102.00	21.44	16.13	5.31
216	Rashmi	Dindoli	DW	Schist	Sc/Ph NC	10.50	8.35	4.50	3.85
217	Rashmi	Karas	DW	Phyllite	Sc/Ph NC	16.50	10.70	7.50	3.20
218	Rashmi	Lasadiyakalan	DW	Phyllite	Sc/Ph NC	27.00	23.80	12.30	11.50
219	Rashmi	Pahoona	DW	Phyllite	Sc/Ph NC	18.00	13.40	8.40	5.00
220	Rashmi	Rashmi	DW	Schist	Sc/Ph NC	13.00	9.80	6.50	3.30
221	Rashmi	Rashmi	Pz	Schist	Sc/Ph NC	54.00	Roots	Roots	-
222	Rashmi	Rewara	DW	Phyllite	Sc/Ph NC	19.00	17.80	8.40	9.40
223	Rashmi	Somi	DW	Phyllite	Sc/Ph NC	15.00	13.50	6.50	7.00
224	Rashmi	Baolas	DW	Gr.Gneiss	Gn NC	21.00	20.90	13.20	7.70
225	Rashmi	Bhalotan Ki Kheri	DW	Gr.Gneiss	Gn NC	23.00	17.40	6.70	10.70
226	Rashmi	Lasadiyakhurd	DW	Gr.Gneiss	Gn NC	22.00	12.30	8.70	3.60
227	Rashmi	Newariya	DW	Gr.Gneiss	Gn NC	31.00	25.95	14.20	11.75
228	Rashmi	Rood	DW	Gr.Gneiss	Gn NC	20.00	17.20	7.10	10.10
229	Rashmi	Uncha	DW	Gr.Gneiss	Gn NC	26.00	Dry	18.10	-
230	Rashmi	Uncha	Pz	Gr.Gneiss	Gn NC	116.00	29.33	19.49	9.84
DISTRICT - CHURU									
1	Churu	Asalkheri	DW	Older Alluvium	AO(S)	32.15	29.59	-	-
2	Churu	Balarasar Tanwaran	DW	Older Alluvium	AO-3	39.42	-	-	-
3	Churu	Binasar	DW	Older Alluvium	AO-3	34.52	34.17	-	-
4	Churu	Binasar	Pz	Older Alluvium	AO-3	71.80	36.10	-	-
5	Churu	Churu	Pz	Older Alluvium	AO-3	88.00	-	-	-
6	Churu	Churu	Pz	Older Alluvium	AO-3	89.80	-	-	-
7	Churu	Churu	Pz	Older Alluvium	AO-3	43.25	39.60	-	-
8	Churu	Churu	Pz	Older Alluvium	AO-3	77.00	-	-	-
9	Churu	Dandoo	Pz	Older Alluvium	AO-3	84.35	35.15	-	-
10	Churu	Dhadaria Charnan	DW	Older Alluvium	AO(S)	45.34	44.90	-	-
11	Churu	Dhadaria Charnan	Pz	Older Alluvium	AO(S)	83.60	45.51	-	-
12	Churu	Dhirasar Charnan	DW	Older Alluvium	AO-3	38.90	-	-	-
13	Churu	Dhirasar Charnan	Pz	Older Alluvium	AO-3	101.20	47.25	-	-
14	Churu	Ghantel	DW	Older Alluvium	AO(S)	36.90	-	-	-
15	Churu	Gundri Tal	DW	Older Alluvium	AO(S)	26.20	26.30	-	-
16	Churu	Kadwasar	DW	Older Alluvium	AO(S)	31.49	28.16	-	-
17	Churu	Khandwa	DW	Older Alluvium	AO(S)	32.40	30.77	-	-
18	Churu	Kunsisar	DW	Older Alluvium	AO(S)	33.22	-	-	-
19	Churu	Khasoli 1	Pz	Older Alluvium	AO-3	42.70	-	-	-
20	Churu	Khasoli 2	Pz	Older Alluvium	AO-3	48.65	41.18	-	-
21	Churu	Lakhau	Pz	Older Alluvium	AO-3	70.00	35.80	-	-
22	Churu	Lalasar	DW	Older Alluvium	AO(S)	28.50	27.56	-	-
23	Churu	Meghsar	Pz	Older Alluvium	AO-3	75.20	49.10	-	-
24	Churu	Mehrawansar	DW	Older Alluvium	AO(S)	32.60	31.94	-	-
25	Churu	Ramdevra	DW	Older Alluvium	AO-3	38.95	39.74	-	-
26	Churu	Ramsara	DW	Older Alluvium	AO-3	30.18	-	-	-
27	Churu	Ranasar	DW	Older Alluvium	AO-3	36.17	-	-	-
28	Churu	Ratan Nagar	DW	Older Alluvium	AO-3	37.05	-	-	-
29	Churu	Ratan Nagar	Pz	Older Alluvium	AO-3	52.95	40.05	-	-
30	Churu	Satra	DW	Older Alluvium	AO-3	42.96	44.15	-	-
31	Churu	Satra	Pz	Older Alluvium	AO-3	76.00	-	-	-
32	Churu	Sehjeisar	DW	Older Alluvium	AO(S)	39.35	36.62	-	-
33	Churu	Sehnali Chhoti	DW	Older Alluvium	AO-3	42.00	-	-	-
34	Churu	Sirsala	Pz	Older Alluvium	AO(S)	70.00	28.50	-	-
35	Churu	Untuoalia	DW	Older Alluvium	AO-3	33.27	-	-	-
36	Churu	Churu	Pz	Older Alluvium	AO-3	71.80	32.90	-	-
37	Churu	Dudwa Khara	Pz	Older Alluvium	AO(S)	NA	21.32	-	-

SN	Block	Name of Village	Type of well	Hydrogeological Formation	Zone	Total Depth (m)	WL pre 14 (m) bgl	WL Post 14 (m) bgl	Change in WL pre to post 14
38	Rajgarh	Amarpura	DW	Older Alluvium	AO(S)	32.63	-	-	-
39	Rajgarh	Bairasar Chhota -1	DW	Older Alluvium	AO(S)	37.50	34.36	-	-
40	Rajgarh	Bangarwas	DW	Older Alluvium	AO-3	46.14	-	-	-
41	Rajgarh	Bangarwas	Pz	Older Alluvium	AO-3	90.00	53.35	-	-
42	Rajgarh	Budhawas	Pz	Older Alluvium	AO-3	75.00	-	-	-
43	Rajgarh	Bungi	DW	Older Alluvium	AO(S)	27.80	20.55	-	-
44	Rajgarh	Chandgothi	Pz	Older Alluvium	AO-3	80.10	68.96	-	-
45	Rajgarh	Chenpura Bara	Pz	Older Alluvium	AO(S)	56.00	-	-	-
46	Rajgarh	Dadrewa	DW	Older Alluvium	AO(S)	18.30	14.52	-	-
47	Rajgarh	Deegli	Pz	Older Alluvium	AO-3	72.5	62.48	-	-
48	Rajgarh	Dhigarla	DW	Older Alluvium	AO(S)	27.65	23.63	-	-
49	Rajgarh	Ghanau	DW	Older Alluvium	AO(S)	33.60	28.62	-	-
50	Rajgarh	Gotha Bari	DW	Older Alluvium	AO(S)	30.23	25.94	-	-
51	Rajgarh	Gothari Chhoti	DW	Older Alluvium	AO(S)	37.55	31.23	-	-
52	Rajgarh	Gulpura	DW	Older Alluvium	AO(S)	41.00	38.30	-	-
53	Rajgarh	Hamerwas	Pz	Older Alluvium	AO-3	90.05	40.70	-	-
54	Rajgarh	Harploo	DW	Older Alluvium	AO(S)	38.80	36.52	-	-
55	Rajgarh	Kaman - 1	DW	Older Alluvium	AO(S)	54.00	-	-	-
56	Rajgarh	Kandram	DW	Older Alluvium	AO(S)	42.45	42.20	-	-
57	Rajgarh	Kishanpura	DW	Older Alluvium	AO(S)	27.70	20.20	-	-
58	Rajgarh	Lambor Bari	DW	Older Alluvium	AO(S)	34.80	33.49	-	-
59	Rajgarh	Lutana Pooran	DW	Older Alluvium	AO(S)	37.13	36.05	-	-
60	Rajgarh	Nangal Chhoti	DW	Older Alluvium	AO(S)	36.80	32.67	-	-
61	Rajgarh	Nua	DW	Older Alluvium	AO-3	44.72	-	-	-
62	Rajgarh	Raburi	DW	Older Alluvium	AO-3	34.42	-	-	-
63	Rajgarh	Rajgarh	DW	Older Alluvium	AO(S)	24.30	-	-	-
64	Rajgarh	Rajgarh	Pz	Older Alluvium	AO(S)	69.00	-	-	-
65	Rajgarh	Rampura	Pz	Older Alluvium	AO-3	79.28	-	-	-
66	Rajgarh	Rawatsar Kunijla	DW	Older Alluvium	AO-3	43.67	-	-	-
67	Rajgarh	Rawatsar Kunijla	Pz	Older Alluvium	AO-3	71.00	33.41	-	-
68	Rajgarh	Sankhu - 1	DW	Older Alluvium	AO-3	38.90	-	-	-
69	Rajgarh	Sulkhania Bara	Pz	Older Alluvium	AO-3	71.25	55.77	-	-
70	Rajgarh	Thirpali Bari	Pz	Older Alluvium	AO-3	102.50	76.85	-	-
71	Rajgarh	Bhakram	Pz	Older Alluvium	AO(S)	NA	48.55	-	-
72	Rajgarh	Harpalu Khusala	Pz	Older Alluvium	AO(S)	NA	38.90	-	-
73	Rajgarh	Ratanpura	Pz	Older Alluvium	AO(S)	NA	24.81	-	-
74	Rajgarh	Sankhu	Pz	Older Alluvium	AO-3	NA	-	-	-
75	Ratangarh	Abadsar	DW	Older Alluvium	AO-2	42.85	43.80	-	-
76	Ratangarh	Alsar	Pz	Jodhpur Sandstone	SS(J)	155.30	-	-	-
77	Ratangarh	Bachhrasar	DW	Older Alluvium	AO(S)	43.40	41.84	-	-
78	Ratangarh	Beeramsar	Pz	Older Alluvium	AO(S)	87.20	41.20	-	-
79	Ratangarh	Bhojasar	DW	Older Alluvium	AO(S)	41.41	-	-	-
80	Ratangarh	Chainpura	DW	Older Alluvium	AO-2	47.20	-	-	-
81	Ratangarh	Chainpura	Pz	Older Alluvium	AO-2	81.00	43.50	-	-
82	Ratangarh	Daudsar	DW	Older Alluvium	AO-2	39.48	-	-	-
83	Ratangarh	Ghumanda	DW	Older Alluvium	AO(S)	44.00	42.55	-	-
84	Ratangarh	Hamoosar	DW	Jodhpur Sandstone	SS(J)	65.02	61.48	-	-
85	Ratangarh	Jaleu	Pz	Older Alluvium	AO-2	49.33	-	-	-
86	Ratangarh	Jandwa	DW	Older Alluvium	AO(S)	50.50	45.10	-	-
87	Ratangarh	Jegniya Bidawatan	DW	Jodhpur Sandstone	SS(J)	54.40	-	-	-
88	Ratangarh	Jorawarpura	DW	Nagaur Sst.	SS(N)	103.00	-	-	-
89	Ratangarh	Kangar	DW	Older Alluvium	AO-2	38.92	-	-	-
90	Ratangarh	Kangar	**Pz**	Older Alluvium	AO-2	80.00	44.74	-	-
91	Ratangarh	Kushumdesar	DW	Older Alluvium	AO(S)	36.50	38.52	-	-
92	Ratangarh	Lachharsar	DW	Nagaur Sst.	SS(N)	79.80	-	-	-
93	Ratangarh	Malasar	DW	Older Alluvium	AO-2	37.78	-	-	-
94	Ratangarh	Malpura	DW	Older Alluvium	AO(S)	39.02	38.98	-	-
95	Ratangarh	Manasar	DW	Older Alluvium	AO(S)	37.27	31.92	-	-
96	Ratangarh	Meloosar	DW	Older Alluvium	AO-2	47.02	43.97	-	-
97	Ratangarh	Parihara	DW	Older Alluvium	AO(S)	27.20	24.85	-	-
98	Ratangarh	Rajaldesar	DW	Older Alluvium	AO-2	37.00	-	-	-
99	Ratangarh	Ratangarh	DW	Older Alluvium	AO-2	50.92	-	-	-
100	Ratangarh	Ratangarh	Pz	Older Alluvium	AO-2	81.00	44.90	-	-

SN	Block	Name of Village	Type of well	Hydrogeological Formation	Zone	Total Depth (m)	WL pre 14 (m) bgl	WL Post 14 (m) bgl	Change in WL pre to post 14
101	Ratangarh	Sehla	Pz	Older Alluvium	AO-2	63.83	43.95	-	-
102	Ratangarh	Sikrali	DW	Jodhpur Sandstone	SS(J)	58.25	-	-	-
103	Sardar Shahar	Asalsar	DW	Older Alluvium	AO-2	42.56	-	-	-
104	Sardar Shahar	Asasar	Pz	YoungerAlluvium	A-3	119.72	49.28	-	-
105	Sardar Shahar	Aspalsar	DW	Jodhpur Sandstone	SSJ(S)	55.47	46.55	-	-
106	Sardar Shahar	Barjangsar	DW	Jodhpur Sandstone	SSJ(S)	59.75	49.04	-	-
107	Sardar Shahar	Bhadasar	DW	Nagaur Sst.	SS(N)	53.75	-	-	-
108	Sardar Shahar	Bhadasar	Pz	Nagaur Sst.	SS(N)	125.00	69.18	-	-
109	Sardar Shahar	Bhatwala	DW	YoungerAlluvium	A-3	56.15	-	-	-
110	Sardar Shahar	Bhojoosar Upadhiyan	DW	Nagaur Sst.	SS(N)	86.05	-	-	-
111	Sardar Shahar	Bhojrasar	DW	YoungerAlluvium	A(S)	58.60	56.62	-	-
112	Sardar Shahar	Billyoowas	DW	Jodhpur Sandstone	SSJ(S)	52.30	47.60	-	-
113	Sardar Shahar	Degan	DW	Jodhpur Sandstone	SS(J)	66.23	67.25	-	-
114	Sardar Shahar	Dhani Pancheran	DW	Jodhpur Sandstone	SSJ(S)	49.34	45.05	-	-
115	Sardar Shahar	Gamtia	DW	YoungerAlluvium	A-3	95.67	86.35	-	-
116	Sardar Shahar	Hardesar	DW	YoungerAlluvium	A(S)	61.66	61.10	-	-
117	Sardar Shahar	Hariasar	DW	YoungerAlluvium	A(S)	49.97	-	-	-
118	Sardar Shahar	Jaisinghsar	DW	Older Alluvium	AO-3	35.08	-	-	-
119	Sardar Shahar	Jaitsisar	DW	Jodhpur Sandstone	SSJ(S)	57.12	47.64	-	-
120	Sardar Shahar	Kalyanpur Purohitan	DW	Jodhpur Sandstone	SS(J)	64.30	-	-	-
121	Sardar Shahar	Karansar	DW	YoungerAlluvium	A-3	63.60	-	-	-
122	Sardar Shahar	Kaunlasar	DW	YoungerAlluvium	A-3	63.60	51.96	-	-
123	Sardar Shahar	Malaksar	DW	YoungerAlluvium	A-3	67.32	64.60	-	-
124	Sardar Shahar	Mehrasar Chacheran	DW	Older Alluvium	AO-2	55.90	-	-	-
125	Sardar Shahar	Mehri Purohitan	DW	Jodhpur Sandstone	SSJ(S)	33.00	28.45	-	-
126	Sardar Shahar	Melusar	DW	Older Alluvium	AO(S)	38.00	28.02	-	-
127	Sardar Shahar	Mitasar	DW	YoungerAlluvium	A-3	67.15	62.18	-	-
128	Sardar Shahar	Naharsar	DW	YoungerAlluvium	A-3	62.25	-	-	-
129	Sardar Shahar	Patamdesar	DW	YoungerAlluvium	A(S)	57.70	-	-	-
130	Sardar Shahar	Patlisar Bara	DW	Nagaur Sst.	SS(N)	97.35	-	-	-
131	Sardar Shahar	Pulasar	DW	Older Alluvium	AO-3	41.82	-	-	-
132	Sardar Shahar	Pulasar	Pz	Older Alluvium	AO-3	78.15	-	-	-
133	Sardar Shahar	Raipura	DW	Jodhpur Sandstone	SSJ(S)	65.35	37.02	-	-
134	Sardar Shahar	Rajas	DW	Older Alluvium	AO(S)	41.82	-	-	-
135	Sardar Shahar	Rajasar Bikan	DW	YoungerAlluvium	A-3	60.00	59.05	-	-
136	Sardar Shahar	Rajasar Panwran	DW	YoungerAlluvium	A-3	63.23	-	-	-
137	Sardar Shahar	Ramsisar Bhedwaliya	DW	YoungerAlluvium	A-3	73.9	72.90	-	-
138	Sardar Shahar	Ramsisar Bhedwaliya	Pz	YoungerAlluvium	A-3	125.00	79.90	-	-
139	Sardar Shahar	Ranasar Bikan	DW	Older Alluvium	AO-2	42.00	41.92	-	-
140	Sardar Shahar	Ranasar Panwarn	DW	YoungerAlluvium	A-3	63.81	-	-	-
141	Sardar Shahar	Ransisar	DW	YoungerAlluvium	A-3	74.69	69.03	-	-
142	Sardar Shahar	Rolasar	DW	YoungerAlluvium	A-3	56.45	53.45	-	-
143	Sardar Shahar	Sardar Shahar	Pz	Older Alluvium	AO-2	49.46	-	-	-
144	Sardar Shahar	Sardar Shahar	Pz	Older Alluvium	AO-2	71.50	39.48	-	-
145	Sardar Shahar	Sawai Choti	DW	Jodhpur Sandstone	SS(J)	52.30	-	-	-
146	Sardar Shahar	Sawar	Pz	YoungerAlluvium	A-3	99.00	-	-	-
147	Sardar Shahar	Simla	DW	Jodhpur Sandstone	SSJ(S)	54.80	51.58	-	-
148	Sardar Shahar	Somasar	DW	YoungerAlluvium	A(S)	59.80	57.09	-	-
149	Sardar Shahar	Tolasar	Pz	YoungerAlluvium	A-3	140.50	54.13	-	-
150	Sardar Shahar	Udasar Bidawtan	DW	Older Alluvium	AO(S)	38.93	37.88	-	-
151	Sardar Shahar	Udsar Lodera	DW	Older Alluvium	AO-2	39.80	38.05	-	-
152	Sujangarh	Asrasar	DW	Limestone	LS3	52.85	-	-	-
153	Sujangarh	Badhsar	DW	Nagaur Sst.	SS(N)	54.90	44.27	-	-
154	Sujangarh	Bairasar	DW	Nagaur Sst.	SS(N)	61.50	-	-	-
155	Sujangarh	Bamaniya	DW	YoungerAlluvium	A(S)	32.15	29.04	-	-
156	Sujangarh	Bamboo	DW	Limestone	LS3	75.1	62.63	-	-
157	Sujangarh	Benatha	DW	Schist	Sc(S)	30.00	-	-	-
158	Sujangarh	Bhimsar	DW	Schist	Sc(S)	27.95	-	-	-
159	Sujangarh	Bidasar	DW	Schist	Sc(S)	60.95	21.39	-	-
160	Sujangarh	Bidasar - 2	DW	Jodhpur Sandstone	SS(J)	88.00	85.07	-	-
161	Sujangarh	Dhaneru	DW	Limestone	LS1	73.30	-	-	-
162	Sujangarh	Dhani Kumharan	DW	Limestone	LS1	73.28	-	-	-
163	Sujangarh	Ganora	DW	Schist	Sc(S)	27.05	20.80	-	-

SN	Block	Name of Village	Type of well	Hydrogeological Formation	Zone	Total Depth (m)	WL pre 14 (m) bgl	WL Post 14 (m) bgl	Change in WL pre to post 14
164	Sujangarh	Gedap	DW	Limestone	LS3	61.93	-	-	-
165	Sujangarh	Gewarsar	Pz	Nagaur Sst.	SS(N)	145.00	112.15	-	-
166	Sujangarh	Gulerian	DW	Schist	Sc(S)	12.30	11.06	-	-
167	Sujangarh	Inyara	DW	Limestone	LS3	61.30	-	-	-
168	Sujangarh	Jeeli	DW	Jodhpur Sandstone	SSJ (S)	87.72	-	-	-
169	Sujangarh	Jindarasar	DW	Schist	Sc(S)	23.80	23.55	-	-
170	Sujangarh	Jogalsar	DW	Limestone	LS3	40.40	-	-	-
171	Sujangarh	Joglia	DW	Schist	Sc(S)	43.50	39.90	-	-
172	Sujangarh	Kanoota	DW	Limestone	LS3	53.00	-	-	-
173	Sujangarh	Karyera	DW	Limestone	LS3	42.00	-	-	-
174	Sujangarh	Katar	DW	Nagaur Sst.	SS(N)	57.00	-	-	-
175	Sujangarh	Kodasar	DW	Schist	Sc(S)	42.65	32.98	-	-
176	Sujangarh	Kolasar	DW	Schist	Sc(S)	34.10	28.07	-	-
177	Sujangarh	Lakhmansar	DW	Jodhpur Sandstone	SS(J)	78.13	-	-	-
178	Sujangarh	Lalgarh	DW	Nagaur Sst.	SS(N)	38.62	-	-	-
179	Sujangarh	Magrasar	DW	Jodhpur Sandstone	SS(J)	48.22	-	-	-
180	Sujangarh	Nodiya	DW	Nagaur Sst.	SS(N)	45.45	-	-	-
181	Sujangarh	Parewara	DW	Limestone	LS3	68.35	-	-	-
182	Sujangarh	Randhisar	DW	Schist	Sc(S)	33.00	-	-	-
183	Sujangarh	Salasar	DW	YoungerAlluvium	A(S)	42.25	-	-	-
184	Sujangarh	Salasar	Pz	YoungerAlluvium	A(S)	70.00	28.90	-	-
185	Sujangarh	Sandan	DW	YoungerAlluvium	A(S)	36.95	36.62	-	-
186	Sujangarh	Sarotia	DW	Schist	Sc(S)	58.6	40.90	-	-
187	Sujangarh	Saru Bari	DW	Nagaur Sst.	SS(N)	42.20	30.78	-	-
188	Sujangarh	Sobhasar	DW	YoungerAlluvium	A(S)	29.56	30.02	-	-
189	Sujangarh	Sujangarh	DW	Schist	Sc(S)	11.70	-	-	-
190	Sujangarh	Tehindesar	DW	Nagaur Sst.	SS(N)	83.45	76.04	-	-
191	Taranagar	Bhaleri	DW	Older Alluvium	AO(S)	28.85	24.90	-	-
192	Taranagar	Buchawas	DW	Older Alluvium	AO(S)	30.65	26.30	-	-
193	Taranagar	Joanipura	DW	Older Alluvium	AO(S)	32.03	24.94	-	-
194	Taranagar	Pandreu Tibba	DW	Older Alluvium	AO(S)	24.8	18.96	-	-
195	Taranagar	Punrawas	DW	Older Alluvium	AO(S)	28.68	21.88	-	-
196	Taranagar	Rajpura	DW	Older Alluvium	AO(S)	26.10	-	-	-
197	Taranagar	Riya Tunda	DW	Older Alluvium	AO(S)	38.00	-	-	-
198	Taranagar	Sahwa	DW	Older Alluvium	AO(S)	36.09	23.09	-	-
199	Taranagar	Satyun	Pz	Older Alluvium	AO(S)	74.64	17.92	-	-
200	Taranagar	Taranagar	Pz	Older Alluvium	AO(S)	70.00	-	-	-
DISTRICT - DAUSA									
1	Bandikui	Abhaneri	DW	YoungerAlluvium	A	31.40	-	-	-
2	Bandikui	Badyalkalan	DW	YoungerAlluvium	A	22.00	-	-	-
3	Bandikui	Balaheda Pz.	PZ	YoungerAlluvium	A	60.00	40.45	39.60	0.85
4	Bandikui	Lotwara	DW	YoungerAlluvium	A	18.40	-	-	-
5	Bandikui	Abhaneri Pz.	PZ	YoungerAlluvium	A	60.00	-	-	-
6	Bandikui	Badyalkalan Pz.(11-12)	PZ	YoungerAlluvium	A	102.00	33.00	30.30	2.70
7	Bandikui	Bandikui	DW	Older Alluvium	Ao	24.55	-	-	-
8	Bandikui	Gudha Katla	DW	Older Alluvium	Ao	28.00	-	-	-
9	Bandikui	Kolwa	DW	Older Alluvium	Ao	21.70	-	-	-
10	Bandikui	Pratappura	DW	Older Alluvium	Ao	23.10	-	-	-
11	Bandikui	Bandikui Pz.(2011-12)	PZ	Older Alluvium	Ao	100.00	49.60	49.65	-0.05
12	Bandikui	Chandera Pz.(2012-13)	PZ	Older Alluvium	Ao	60.00	-	-	-
13	Bandikui	Gudha Katla Pz.(10-11)	PZ	Older Alluvium	Ao	92.00	23.15	29.85	-6.70
14	Bandikui	Kolwa T/W	PZ	Older Alluvium	Ao	50.00	-	-	-
15	Bandikui	Moradi Pz.	PZ	Older Alluvium	Ao	60.00	56.95	51.60	5.35
16	Bandikui	Rehariya Pz. (2012-13)	PZ	Older Alluvium	Ao	79.00	-	-	-
17	Bandikui	Peechupara Pz.(2011-12)	PZ	Older Alluvium	Ao	102.00	53.10	53.20	-0.10
18	Bandikui	Fulella	DW	Quartzite	Q	44.60	40.60	40.60	0.00
19	Bandikui	Fulella Pz.	PZ	Quartzite	Q	70.00	33.00	37.40	-4.40
20	Bandikui	Uprera Pz.(2011-12)	PZ	Quartzite	Q	101.00	25.60	23.20	2.40
21	Bandikui	Baswa	DW	Gneisses	Gn	22.00	-	-	-
22	Bandikui	Liloz	DW	Gneisses	Gn	20.70	-	-	-
23	Bandikui	Rampura	DW	Gneisses	Gn	35.00	-	-	-
24	Bandikui	Gadandi Pz (2012-13)	PZ	Gneisses	Gn	73.00	16.85	16.60	0.25
25	Bandikui	Liloz Pz (2011-12)	PZ	Gneisses	Gn	91.70	31.55	31.80	-0.25

SN	Block	Name of Village	Type of well	Hydrogeological Formation	Zone	Total Depth (m)	WL pre 14 (m) bgl	WL Post 14 (m) bgl	Change in WL pre to post 14
26	Bandikui	Rampura Pz.	PZ	Gneisses	Gn	91.00	29.00	28.20	0.80
27	Bandikui	Baswa Pz.(Cgwb-06)	PZ	Gneisses	Gn	50.00	40.05	38.80	1.25
28	Dausa	Alooda	DW	Older Alluvium	Ao	20.60	-	-	-
29	Dausa	Baniyana	DW	Older Alluvium	Ao	17.40	-	-	-
30	Dausa	Jopra	DW	Older Alluvium	Ao	20.40	-	-	-
31	Dausa	Kableshwar	DW	Older Alluvium	Ao	22.00	-	-	-
32	Dausa	Kalakho	DW	Older Alluvium	Ao	21.55	-	-	-
33	Dausa	Lawan	DW	Older Alluvium	Ao	19.10	-	-	-
34	Dausa	Malarna	DW	Older Alluvium	Ao	21.90	-	-	-
35	Dausa	Malwas	DW	Older Alluvium	Ao	15.50	-	-	-
36	Dausa	Nangal	DW	Older Alluvium	Ao	14.50	-	-	-
37	Dausa	Paparda	DW	Older Alluvium	Ao	32.00	-	-	-
38	Dausa	Alooda Pz.	PZ	Older Alluvium	Ao	40.00	12.40	-	-
39	Dausa	Bhandana T/W	PZ	Older Alluvium	Ao	115.00	-	-	-
40	Dausa	Baniyana Pz.	PZ	Older Alluvium	Ao	74.00	7.50	6.10	1.40
41	Dausa	Basra-Rajwas (11-12)	PZ	Older Alluvium	Ao	70.00	-	49.30	-
42	Dausa	Chhareda Pz.	PZ	Older Alluvium	Ao	48.00	-	-	-
43	Dausa	Kableshwar Pz (11-12)	PZ	Older Alluvium	Ao	84.00	26.70	23.80	2.90
44	Dausa	Kalakho Pz.(11-12)	PZ	Older Alluvium	Ao	78.00	16.20	15.80	0.40
45	Dausa	Lawan Pz.	PZ	Older Alluvium	Ao	76.00	51.60	48.50	3.10
46	Dausa	Malarna Pz.	PZ	Older Alluvium	Ao	56.00	24.10	23.20	0.90
47	Dausa	Malwas T/W	PZ	Older Alluvium	Ao	NA	-	-	-
48	Dausa	Nangal Raj.Pz.	PZ	Older Alluvium	Ao	40.00	30.20	30.00	0.20
49	Dausa	Nayawas T/W	PZ	Older Alluvium	Ao	NA	-	-	-
50	Dausa	Paparda Pz. (2011-12)	PZ	Older Alluvium	Ao	90.00	14.30	14.10	0.20
51	Dausa	Zeerota Pz.(2011-12)	PZ	Older Alluvium	Ao	80.00	17.50	13.90	3.60
52	Dausa	Baraonda	DW	Quartzite	Q	13.10	-	-	-
53	Dausa	Chandrana	DW	Quartzite	Q	22.00	7.25	9.30	-2.05
54	Dausa	Khuri	DW	Quartzite	Q	22.00	-	-	-
55	Dausa	Kundal	DW	Quartzite	Q	24.00	-	-	-
56	Dausa	Sainthal	DW	Quartzite	Q	19.80	16.30	8.70	7.60
57	Dausa	Sudershanpura Bapi Pz.(12-13)	PZ	Quartzite	Q	84.00	11.90	15.10	-3.20
58	Dausa	Boroli Pz.(12-13)	PZ	Quartzite	Q	82.00	23.75	23.70	0.05
59	Dausa	Kundal Pz.(10-11)	PZ	Quartzite	Q	91.00	-	30.40	-
60	Dausa	Khuri Pz.(2011-12)	PZ	Quartzite	Q	78.00	16.60	15.10	1.50
61	Dausa	Banetha Pz.(12-13)	PZ	Quartzite	Q	74.00	10.90	9.40	1.50
62	Dausa	Sainthal Pz.(10-11)	PZ	Quartzite	Q	92.00	22.70	13.10	9.60
63	Dausa	Nabhewala T/W	PZ	Quartzite	Q	75.00	-	-	-
64	Dausa	Nangal Bersi Pz.	PZ	Quartzite	Q	50.00	19.60	18.70	0.90
65	Dausa	Kalipahari Pz.	PZ	Quartzite	Q	55.00	24.50	23.40	1.10
66	Dausa	Bhandarej	DW	Phyllite	Ph	22.00	-	-	-
67	Dausa	Dausa	DW	Phyllite	Ph	18.70	7.30	6.30	1.00
68	Dausa	Bhandarej Pz.(10-11)	PZ	Phyllite	Ph	92.10	10.10	8.10	2.00
69	Dausa	Bhandarej Birasna Pz.(12-13)	PZ	Phyllite	Ph	87.00	26.30	26.30	0.00
70	Dausa	Beechhalwas Bhankri Pz. (12-13)	PZ	Phyllite	Ph	79.00	10.90	8.10	2.80
71	Dausa	Dausa Rural Pz. (12-13)	PZ	Phyllite	Ph	72.00	9.25	7.80	1.45
72	Dausa	Dausa Pz.	PZ	Phyllite	Ph	52.00	5.57	7.00	-1.43
73	Dausa	Borunda Pz.	PZ	Phyllite	Ph	70.00	14.50	15.10	-0.60
74	Dausa	Chandrana Pz.	PZ	Phyllite	Ph	70.00	13.80	11.40	2.40
75	Dausa	Nabhawala Pz.	PZ	Phyllite	Ph	69.00	7.50	4.30	3.20
76	Dausa	Bhandana Pz.	PZ	Phyllite	Ph	75.00	24.80	18.20	6.60
77	Dausa	Aluda Pz.	PZ	Phyllite	Ph	78.00	12.40	11.90	0.50
78	Dausa	Ram Singhpura (Malwas) Pz.	PZ	Phyllite	Ph	90.00	37.20	36.50	0.70
79	Lalsot	Daulatpura	DW	YoungerAlluvium	A	25.70	-	-	-
80	Lalsot	Dungarpur	DW	YoungerAlluvium	A	17.65	-	-	-
81	Lalsot	Ramgarh	DW	YoungerAlluvium	A	11.10	-	-	-
82	Lalsot	Ratanpura	DW	YoungerAlluvium	A	18.00	-	-	-
83	Lalsot	Sariya	DW	YoungerAlluvium	A	20.00	-	-	-
84	Lalsot	Dungarpur Pz.	PZ	YoungerAlluvium	A	66.00	-	-	-
85	Lalsot	Ramgarh Pz.	PZ	YoungerAlluvium	A	55.00	32.70	32.40	0.30
86	Lalsot	Thuni Pz.(10-11)	PZ	YoungerAlluvium	A	90.00	-	-	-
87	Lalsot	Sariya Pz.	PZ	YoungerAlluvium	A	71.00	38.55	38.50	0.05
88	Lalsot	Bhaironwas	DW	Older Alluvium	Ao-1	30.50	-	-	-
89	Lalsot	Bidarkha	DW	Older Alluvium	Ao-1	14.50	-	-	-

SN	Block	Name of Village	Type of well	Hydrogeological Formation	Zone	Total Depth (m)	WL pre 14 (m) bgl	WL Post 14 (m) bgl	Change in WL pre to post 14
90	Lalsot	Bilona Kalan	DW	Older Alluvium	Ao-1	23.10	-	-	-
91	Lalsot	Didwana	DW	Older Alluvium	Ao-1	15.10	-	-	-
92	Lalsot	Gol	DW	Older Alluvium	Ao-1	16.00	-	-	-
93	Lalsot	Lakhanpur	DW	Older Alluvium	Ao-1	10.90	6.40	3.70	2.70
94	Lalsot	Lalsot	DW	Older Alluvium	Ao-1	27.90	-	-	-
95	Lalsot	Mandawari	DW	Older Alluvium	Ao-1	16.60	-	-	-
96	Lalsot	Arnia Ralawas Pz.(2011-12)	PZ	Older Alluvium	Ao-1	78.00	36.50	29.10	7.40
97	Lalsot	Bilona Kalan Pz.	PZ	Older Alluvium	Ao-1	NA	-	-	-
98	Lalsot	Bilona Kalan Pz.	PZ	Older Alluvium	Ao-1	-	37.80	37.15	0.65
99	Lalsot	Bhaironwas Pz.	PZ	Older Alluvium	Ao-1	69.00	42.60	40.90	1.70
100	Lalsot	Bidarkha Pz. (2011-12)	PZ	Older Alluvium	Ao-1	90.00	18.30	14.70	3.60
101	Lalsot	Didwana Pz.	PZ	Older Alluvium	Ao-1	35.00	-	-	-
102	Lalsot	Lalsot Pz.(2011-12)	PZ	Older Alluvium	Ao-1	101.00	68.60	52.70	15.90
103	Lalsot	Lakhanpur Pz.(2010-11)	PZ	Older Alluvium	Ao-1	89.00	8.60	7.30	1.30
104	Lalsot	Haudayali Pz.	PZ	Older Alluvium	Ao-1	NA	-	-	-
105	Lalsot	Mandawari Pz.	PZ	Older Alluvium	Ao-1	51.00	-	45.00	-
106	Lalsot	Rahuwas T/W	PZ	Older Alluvium	Ao-1	NA	30.65	29.20	1.45
107	Lalsot	Ramnagar Pz.	PZ	Older Alluvium	Ao-1	46.00	23.00	21.40	1.60
108	Lalsot	Ratanpura Pz.	PZ	Older Alluvium	Ao-1	50.00	-	40.70	-
109	Lalsot	Shivsingh P.Pz.(11-12)	PZ	Older Alluvium	Ao-1	90.00	51.35	49.30	2.05
110	Lalsot	Bagri	DW	Older Alluvium	Ao-2	16.00	-	7.35	-
111	Lalsot	Bagri Pz.(2011-12)	PZ	Older Alluvium	Ao-2	81.00	-	18.90	-
112	Lalsot	Bilona Kalan Pz.	PZ	Older Alluvium	Ao-2	89.00	37.80	-	-
113	Lalsot	Prithvisinghpura(Daulatpura) Pz.	PZ	Older Alluvium	Ao-2	101.00	49.20	47.90	1.30
114	Lalsot	Nayabas Pz.	PZ	Older Alluvium	Ao-2	88.00	26.90	26.80	0.10
115	Mahua	Balahedi	DW	Older Alluvium	Ao	22.50	-	-	-
116	Mahua	Dhand	DW	Older Alluvium	Ao	22.50	-	18.85	-
117	Mahua	Dholakua	DW	Older Alluvium	Ao	21.10	-	-	-
118	Mahua	Gahnoli	DW	Older Alluvium	Ao	10.00	-	-	-
119	Mahua	Gahnoli*	DW	Older Alluvium	Ao	25.40	23.40	23.80	-0.40
120	Mahua	Gazipur	DW	Older Alluvium	Ao	9.90	-	-	-
121	Mahua	Gazipur*	DW	Older Alluvium	Ao	15.50	-	-	-
122	Mahua	Gazipur*	DW			-	14.20	7.00	7.20
123	Mahua	Hadyarohat	DW	Older Alluvium	Ao	22.50	-	-	-
124	Mahua	Hingotwari	DW	Older Alluvium	Ao	22.00	16.65	13.70	2.95
125	Mahua	Hingotwari Pz.	PZ			-	14.80	-	-
126	Mahua	Khedla	DW	Older Alluvium	Ao	15.00	-	-	-
127	Mahua	Khedla Pz.	PZ	Older Alluvium	Ao	-	12.90	-	-
128	Mahua	K.Sumersingh	DW	Older Alluvium	Ao	27.65	-	-	-
129	Mahua	Kirti Nangla Pz.(2011-12)	PZ	Older Alluvium	Ao	79.00	31.60	30.60	1.00
130	Mahua	Mahua	DW	Older Alluvium	Ao	18.40	-	-	-
131	Mahua	Mandawar	DW	Older Alluvium	Ao	18.60	-	-	-
132	Mahua	Nahara	DW	Older Alluvium	Ao	18.00	14.60	13.20	1.40
133	Mahua	Pakhar	DW	Older Alluvium	Ao	23.50	16.50	14.70	1.80
134	Mahua	Peepalkhera Pz.(2011-12)	PZ	Older Alluvium	Ao	87.00	36.00	38.00	-2.00
135	Mahua	Rasidpur	DW	Older Alluvium	Ao	17.20	-	-	-
136	Mahua	Saleempur Pz.(2011-12)	PZ	Older Alluvium	Ao	95.00	15.20	19.20	-4.00
137	Mahua	Santha	DW	Older Alluvium	Ao	24.90	26.95	26.20	0.75
138	Mahua	Talchiri	DW	Older Alluvium	Ao	23.90	16.50	15.10	1.40
139	Mahua	Ukrund	DW	Older Alluvium	Ao	27.00	-	-	-
140	Mahua	Gazipur Pz.	PZ	Older Alluvium	Ao	60.00	14.20	13.40	0.80
141	Mahua	Khedla Pz.	PZ	Older Alluvium	Ao	57.00	12.90	11.00	1.90
142	Mahua	Mahua Pz.	PZ	Older Alluvium	Ao	50.00	-	18.20	-
143	Mahua	Mandawar Pz.	PZ	Older Alluvium	Ao	42.00	-	-	-
144	Mahua	Rasidpur Pz.	PZ	Older Alluvium	Ao	40.00	-	-	-
145	Mahua	Santha Pz.(2011-12)	PZ	Older Alluvium	Ao	98.00	86.10	-	-
146	Mahua	Sarawali Pz. (2011-12)	PZ	Older Alluvium	Ao	103.00	54.20	52.30	1.90
147	Mahua	Ukrund Pz.	PZ	Older Alluvium	Ao	NA	-	-	-
148	Sikrai	Chokarwara Pz.(11-12)	PZ	YoungerAlluvium	A	103.00	33.95	33.20	0.75
149	Sikrai	Deori	DW	YoungerAlluvium	A	21.00	16.70	16.40	0.30
150	Sikrai	Dubbi	DW	YoungerAlluvium	A	26.00	-	-	-
151	Sikrai	Gandrao	DW	YoungerAlluvium	A	32.00	-	-	-
152	Sikrai	Geejgarh	DW	YoungerAlluvium	A	25.00	-	-	-
153	Sikrai	L.Balaji	DW	YoungerAlluvium	A	16.50	-	-	-

SN	Block	Name of Village	Type of well	Hydrogeological Formation	Zone	Total Depth (m)	WL pre 14 (m) bgl	WL Post 14 (m) bgl	Change in WL pre to post 14
154	Sikrai	Manpur	DW	YoungerAlluvium	A	14.10	-	-	-
155	Sikrai	Maurer Pz.(2011-12)	PZ	YoungerAlluvium	A	95.00	30.80	29.50	1.30
156	Sikrai	Ranoli	DW	YoungerAlluvium	A	14.00	-	-	-
157	Sikrai	Sikandra	DW	YoungerAlluvium	A	15.30	-	-	-
158	Sikrai	Sikrai	DW	YoungerAlluvium	A	16.90	-	-	-
159	Sikrai	Udaipura	DW	YoungerAlluvium	A	18.00	-	-	-
160	Sikrai	Dubbi T/W	PZ	YoungerAlluvium	A	NA	-	-	-
161	Sikrai	Dubbi Pz.	PZ	YoungerAlluvium	A	NA	33.00	-	-
162	Sikrai	Garh Pz.	PZ	YoungerAlluvium	A	NA	34.60	33.70	0.90
163	Sikrai	Geejgarh Pz.	PZ	YoungerAlluvium	A	62.00	52.05	50.90	1.15
164	Sikrai	L.Balaji Pz.	PZ	YoungerAlluvium	A	NA	33.65	32.20	1.45
165	Sikrai	Manpur Pz.	PZ	YoungerAlluvium	A	NA	-	-	-
166	Sikrai	Pilori Pz.(2011-12)	PZ	YoungerAlluvium	A	79.00	34.55	34.70	-0.15
167	Sikrai	Sikandra Pz.	PZ	YoungerAlluvium	A	43.00	33.90	33.80	0.10
168	Sikrai	Sikrai Pz.	PZ	YoungerAlluvium	A	64.00	-	-	-
169	Sikrai	Bairaonda	DW	Quartzite	Q	20.90	-	-	-
170	Sikrai	Dendabaseri	DW	Quartzite	Q	33.00	-	-	-
171	Sikrai	Kalakho	DW	Quartzite	Q	24.10	-	-	-
172	Sikrai	Bairaonda (Ranoli) Pz.(10-11)	PZ	Quartzite	Q	87.00	9.60	12.90	-3.30
173	Sikrai	Gadora T/W	PZ	Quartzite	Q	132.00	-	-	-
174	Sikrai	Sarai T/W	PZ	Quartzite	Q	146.00	-	-	-
175	Sikrai	Kalakho Pz.(10-11)	PZ	Quartzite	Q	90.00	44.60	43.60	1.00
176	Sikrai	Torda T/W	PZ	Quartzite	Q	65.70	-	-	-
177	Sikrai	Sari Pz.	PZ	Quartzite	Q	90.00	17.30	16.70	0.60
178	Sikrai	Dubbi Pz.	PZ	Quartzite	Q	65.70	33.00	33.10	-0.10
DISTRICT - DHOLPUR									
1	Bari	Hansai	DW	YoungerAlluvium	"Ao"(C)	17.00	Dry	34.6*	-
2	Bari	Kuhawani	DW	YoungerAlluvium	"Ao"(C)	10.90	2.80	2.7	0.10
3	Bari	Tauntri	DW	YoungerAlluvium	"Ao"(C)	20.75	Dry	Dry	-
4	Bari	Bhatesar Kalan	DW	YoungerAlluvium	"Ao"(NC)	9.25	1.75	1.35	0.40
5	Bari	Dhajpur	DW	YoungerAlluvium	"Ao"(NC)	20.00	17.00	15.65	1.35
6	Bari	Dhurwas	DW	YoungerAlluvium	"Ao"(NC)	20.00	Dry	Dry	-
7	Bari	Gujarpura Pz	PZ	YoungerAlluvium	"Ao"(NC)	42.00	18.75	18.35	0.40
8	Bari	Jamalpur	DW	YoungerAlluvium	"Ao"(NC)	11.00	Dry	Dry	-
9	Bari	Japawali Pz	PZ	YoungerAlluvium	"Ao"(NC)	50.00	Dry	Dry	-
10	Bari	Jogiapura	DW	YoungerAlluvium	"Ao"(NC)	29.20	22.25	19.95	2.30
11	Bari	Nohra Pz.	PZ	YoungerAlluvium	"Ao"(NC)	50.00	20.35	19.15	1.20
12	Bari	Pidaoli	DW	YoungerAlluvium	"Ao"(NC)	16.48	Dry	Dry	-
13	Bari	Rajai	DW	YoungerAlluvium	"Ao"(NC)	19.10	12.50	12.2	0.30
14	Bari	Sonha	DW	YoungerAlluvium	"Ao"(NC)	16.10	Dry	Dry	-
15	Bari	Takeepur	DW	YoungerAlluvium	"Ao"(NC)	12.10	Dry	Dry	-
16	Bari	Umri	DW	YoungerAlluvium	"Ao"(NC)	15.00	Dry	Dry	-
17	Bari	Bari	DW	SANDSTONE	Ss(C)	14.20	Dry	Dry	-
18	Bari	Bari Pz	PZ	SANDSTONE	Ss(C)	70.00	8.20	6.8	1.40
19	Bari	Umreh	DW	SANDSTONE	Ss(C)	16.60	8.90	7.4	1.50
20	Bari	Khanpur	DW	SANDSTONE	Ss(C)	7.00	1.80	1.1	0.70
21	Bari	Babu Dev Sthan	DW	SANDSTONE	Ss(NC)	15.80	9.10	5.8	3.30
22	Bari	Banbihar	DW	SANDSTONE	Ss(NC)	14.50	2.00	1.1	0.90
23	Bari	Basaidang	DW	SANDSTONE	**Ss(NC)**	32.50	27.80	26.6	1.20
24	Bari	Basaidang Pz. Euspp	PZ	SANDSTONE	Ss(NC)	-	29.80	28.9	0.90
25	Bari	Beerpur Dang	DW	SANDSTONE	Ss(NC)	10.20	2.10	1.3	0.80
26	Bari	Dheemri	DW	SANDSTONE	Ss(NC)	12.50	5.50	5.3	0.20
27	Bari	Gajpura	DW	SANDSTONE	Ss(NC)	10.50	4.05	2.45	1.60
28	Bari	Khorpura	DW	SANDSTONE	Ss(NC)	24.40	10.50	7.9	2.60
29	Bari	Masoora	DW	SANDSTONE	Ss(NC)	15.25	2.20	0.6	1.60
30	Bari	Nayapura	DW	SANDSTONE	Ss(NC)	9.90	3.90	3.8	0.10
31	Bari	Nizampur	DW	SANDSTONE	Ss(NC)	8.90	Dry	Dry	-
32	Bari	Rudhera	DW	SANDSTONE	Ss(NC)	15.50	6.20	1.7	4.50
33	Bari	Rudhera Pz	PZ	SANDSTONE	Ss(NC)	70.00	Dry	Dry	-
34	Bari	Sanaura	DW	SANDSTONE	Ss(NC)	22.25	10.00	7.3	2.70
35	Bari	Sona Ka Gurja	DW	SANDSTONE	Ss(NC)	19.10	3.50	2.8	0.70
36	Bari	Sunipura	DW	SANDSTONE	Ss(NC)	15.10	4.20	3.2	1.00
37	Bari	Sunnipura Pz	PZ	SANDSTONE	Ss(NC)	44.00	5.95	5.85	0.10
38	Bari	Virampura	DW	SANDSTONE	Ss(NC)	17.5	5.30	4.1	1.20

SN	Block	Name of Village	Type of well	Hydrogeological Formation	Zone	Total Depth (m)	WL pre 14 (m) bgl	WL Post 14 (m) bgl	Change in WL pre to post 14
39	Baseri	Baseri	DW	YoungerAlluvium	"Ao"	18.30	Dry	Dry	-
40	Baseri	Baureli	DW	YoungerAlluvium	"Ao"	15.90	4.00	2.9	1.10
41	Baseri	Bharli	DW	YoungerAlluvium	"Ao"	14.50	8.50	7.4	1.10
42	Baseri	Billoni	DW	YoungerAlluvium	"Ao"	18.00	9.00	8.6	0.40
43	Baseri	Ekta	DW	YoungerAlluvium	"Ao"	12.50	4.00	3.6	0.40
44	Baseri	Jarga	DW	YoungerAlluvium	"Ao"	13.30	7.40	6.4	1.00
45	Baseri	Jatpura	DW	YoungerAlluvium	"Ao"	16.00	11.20	10.3	0.90
46	Baseri	Khindora	DW	YoungerAlluvium	"Ao"	12.00	Dry	Dry	-
47	Baseri	Khindora Pz	PZ	YoungerAlluvium	"Ao"	41.00	5.00	4.75	0.25
48	Baseri	Ratanpur	DW	YoungerAlluvium	"Ao"	16.25	9.55	8.25	1.30
49	Baseri	Saleempur	DW	YoungerAlluvium	"Ao"	12.20	2.85	2.05	0.80
50	Baseri	Angai	DW	SANDSTONE	Ss	22.80	5.00	4.1	0.90
51	Baseri	Bansrai	DW	SANDSTONE	Ss	10.00	6.20	4.3	1.90
52	Baseri	Baroli	DW	SANDSTONE	Ss	10.20	3.10	2.2	0.90
53	Baseri	Baronapura	DW	SANDSTONE	Ss	11.00	5.25	4.15	1.10
54	Baseri	Bhagora	DW	SANDSTONE	Ss	11.00	3.50	2.6	0.90
55	Baseri	Bhampura	DW	SANDSTONE	Ss	28.00	Dry	Dry	-
56	Baseri	Bhiramad Pz	PZ	SANDSTONE	Ss	50.00	25.95	22.55	3.40
57	Baseri	Chandpura	DW	SANDSTONE	Ss	11.50	5.90	4.2	1.70
58	Baseri	Chillakhor	DW	SANDSTONE	Ss	24.00	6.30	5.7	0.60
59	Baseri	Dharampur	DW	SANDSTONE	Ss	12.00	6.00	5.9	0.10
60	Baseri	Dhaundh	DW	SANDSTONE	Ss	18.60	3.90	2.9	1.00
61	Baseri	Domai	DW	SANDSTONE	Ss	21.15	8.40	6.2	2.20
62	Baseri	Gadarpura	DW	SANDSTONE	Ss	15.60	5.50	5	0.50
63	Baseri	Jhiri	DW	YoungerAlluvium	Ss	17.00	Dry	Dry	-
64	Baseri	Karilpura	DW	SANDSTONE	Ss	18.10	11.70	6.1	5.60
65	Baseri	Khanpur	DW	SANDSTONE	Ss	10.70	4.20	2.9	1.30
66	Baseri	Khinnot	DW	SANDSTONE	Ss	22.00	Dry	Dry	-
67	Baseri	Konosa	DW	SANDSTONE	Ss	16.20	7.30	6.6	0.70
68	Baseri	Kota	DW	SANDSTONE	Ss	17.90	6.65	5.35	1.30
69	Baseri	Kotra	DW	SANDSTONE	Ss	5.04	3.00	2.6	0.40
70	Baseri	Kotra Pz. Euspp	PZ	SANDSTONE	Ss	80.00	3.10	1.8	1.30
71	Baseri	Nadanpur	DW	SANDSTONE	Ss	14.00	8.80	7.4	1.40
72	Baseri	Padampura	DW	SANDSTONE	Ss	13.15	Dry	Dry	-
73	Baseri	Rahrai	DW	SANDSTONE	Ss	14.00	7.15	6.2	0.95
74	Baseri	Richera Pz	PZ	YoungerAlluvium	Ss	50.00	6.00	4.3	1.70
75	Baseri	Rijhoni	DW	SANDSTONE	Ss	11.4	Dry	Dry	-
76	Baseri	Rijhoni Pz.Euspp	PZ	SANDSTONE	Ss	80.00	41.90	39.6	2.30
77	Baseri	Sirmathura	DW	SANDSTONE	Ss	14.50	7.30	7.2	0.10
78	Baseri	Sirmathura Pz.	PZ	SANDSTONE	Ss	60.00	6.05	5.85	0.20
79	Baseri	Surari Kalan	DW	SANDSTONE	Ss	17.00	5.05	4.35	0.70
80	Baseri	Urdupura	DW	SANDSTONE	Ss	16.70	10.10	9.2	0.90
81	Baseri	Vatikra	DW	SANDSTONE	Ss	15	6.90	4.8	2.10
82	Dholpur	Badrika Pz	Pz	YoungerAlluvium	"Ao"	50.00	32.90	31.4	1.50
83	Dholpur	Basainawab Pz.	PZ	YoungerAlluvium	"Ao"	61.00	Dry	Dry	-
84	Dholpur	Basankapura	DW	YoungerAlluvium	"Ao"	16.00	Dry	Dry	-
85	Dholpur	Bothpura Pz.	PZ	YoungerAlluvium	"Ao"	50.00	Dry	26*	-
86	Dholpur	Bhadiyana	DW	YoungerAlluvium	"Ao"	30.00	27.20	Dry	-
87	Dholpur	Chittaura	DW	YoungerAlluvium	"Ao"	18.00	Dry	Dry	-
88	Dholpur	Dariyapura	DW	YoungerAlluvium	"Ao"	9.20	3.80	3.7	0.10
89	Dholpur	Dheemri	DW	YoungerAlluvium	"Ao"	17.55	Dry	Dry	-
90	Dholpur	Hanota Pz	PZ	YoungerAlluvium	"Ao"	-	Dry	Dry	-
91	Dholpur	Kaimara	DW	YoungerAlluvium	"Ao"	13.85	Dry	Dry	-
92	Dholpur	Kaithri	DW	YoungerAlluvium	**"Ao"**	13	5.60	5.2	0.40
93	Dholpur	Kaithri Pz. Euspp	PZ	YoungerAlluvium	"Ao"	80.00	abd	abd	-
94	Dholpur	Kankoli	DW	YoungerAlluvium	"Ao"	19.70	Dry	Dry	-
95	Dholpur	Karimpur Pz.	PZ	YoungerAlluvium	"Ao"	55.00	42.30	38.1	4.20
96	Dholpur	Kolari	DW	YoungerAlluvium	"Ao"	20.00	Dry	Dry	-
97	Dholpur	Kukra	DW	YoungerAlluvium	"Ao"	18.80	3.80	3.1	0.70
98	Dholpur	Kumheri	DW	YoungerAlluvium	"Ao"	18.90	Dry	Dry	-
99	Dholpur	Malauni Pz.	PZ	YoungerAlluvium	"Ao"	50.60	34.29	31.29	3.00
100	Dholpur	Maloni Pawar	DW	YoungerAlluvium	"Ao"	18.00	Dry	Dry	-
101	Dholpur	Mania Pz (Cgwb)	PZ	YoungerAlluvium	"Ao"	-	Dry	Dry	-
102	Dholpur	Mania Pz.(Gwd)	PZ	YoungerAlluvium	"Ao"	50.00	45.30	43	2.30

SN	Block	Name of Village	Type of well	Hydrogeological Formation	Zone	Total Depth (m)	WL pre 14 (m) bgl	WL Post 14 (m) bgl	Change in WL pre to post 14
103	Dholpur	Manpur	DW	YoungerAlluvium	"Ao"	16.50	Dry	Dry	-
104	Dholpur	Naurangabad	DW	YoungerAlluvium	"Ao"	20.00	Dry	Dry	-
105	Dholpur	Nunhera	DW	YoungerAlluvium	"Ao"	17.00	Dry	Dry	-
106	Dholpur	Pipraunwa	DW	YoungerAlluvium	"Ao"	16.00	Dry	Dry	-
107	Dholpur	Saharoli	DW	YoungerAlluvium	"Ao"	14.20	4.75	4.35	0.40
108	Dholpur	Saipau	DW	YoungerAlluvium	"Ao"	16.50	10.10	10	0.10
109	Dholpur	Saipau Pz.	PZ	YoungerAlluvium	"Ao"	40.00	Dry	Dry	-
110	Dholpur	Sakhwara Pz.	PZ	YoungerAlluvium	"Ao"	46.00	Dry	Dry	-
111	Dholpur	Suakabag	DW	YoungerAlluvium	"Ao"	16.50	Dry	Dry	-
112	Dholpur	Tanda Pz	Pz	YoungerAlluvium	"Ao"	50.00	Dry	Dry	-
113	Dholpur	Taseemo	DW	YoungerAlluvium	"Ao"	20.50	Dry	Dry	-
114	Dholpur	Taseemo Pz.	PZ	YoungerAlluvium	"Ao"	47.00	15.70	14.6	1.10
115	Dholpur	Basai Nib	DW	SANDSTONE	Ss	38.00	35.17	33.2	1.97
116	Dholpur	Beechhiya	DW	SANDSTONE	Ss	15.60	Dry	Dry	-
117	Dholpur	Bishnoda	DW	SANDSTONE	Ss	22.00	8.10	4.7	3.40
118	Dholpur	Dholpur	DW	SANDSTONE	Ss	24.70	13.40	12.9	0.50
119	Dholpur	Dholpur Pz.	PZ	SANDSTONE	Ss	31.30	13.20	13.2	0.00
120	Dholpur	Dholpur Pz. (Kvk) Euspp	PZ	SANDSTONE	Ss	80.00	11.90	11.6	0.30
121	Dholpur	Khera	DW	SANDSTONE	Ss	9.09	2.15	1.95	0.20
122	Dholpur	Nathuapura	DW	SANDSTONE	Ss	22.90	9.00	8.4	0.60
123	Dholpur	Nibi	DW	SANDSTONE	Ss	11.20	5.45	3.15	2.30
124	Dholpur	Pachgaon	DW	SANDSTONE	Ss	16.50	9.70	8.4	1.30
125	Dholpur	Patewari	DW	SANDSTONE	Ss	5.95	4.50	2.1	2.40
126	Dholpur	Puranichhaoni	DW	SANDSTONE	Ss	8.70	1.90	1.6	0.30
127	Dholpur	Sagarpura	DW	SANDSTONE	Ss	24.50	16.80	15.9	0.90
128	Dholpur	Sandra	DW	SANDSTONE	Ss	7.80	1.20	0.8	0.40
129	Rajakhera	Ambarpur Pz	Pz	YoungerAlluvium	"Ao"	60.00	44.70	43.5	1.20
130	Rajakhera	Andwapurani	DW	YoungerAlluvium	"Ao"	20.00	Dry	Dry	-
131	Rajakhera	Atroli	DW	YoungerAlluvium	"Ao"	24.00	Dry	Dry	-
132	Rajakhera	Bajana	DW	YoungerAlluvium	"Ao"	27.50	Dry	Dry	-
133	Rajakhera	Bamroli	DW	YoungerAlluvium	"Ao"	15.40	5.30	4.4	0.90
134	Rajakhera	Barahmori	DW	YoungerAlluvium	"Ao"	21.70	18.10	17.9	0.20
135	Rajakhera	Basai	DW	YoungerAlluvium	"Ao"	36.00	Dry	Dry	-
136	Rajakhera	Bhainsakh	DW	YoungerAlluvium	"Ao"	45.00	19.20	14.3	4.90
137	Rajakhera	Dan Pz	Pz	YoungerAlluvium	"Ao"	60.00	24.20	23.9	0.30
138	Rajakhera	Dongarpur	DW	YoungerAlluvium	"Ao"	19.50	Dry	Dry	-
139	Rajakhera	Faraspur	DW	YoungerAlluvium	"Ao"	22.35	Dry	Dry	-
140	Rajakhera	Gadrai	DW	YoungerAlluvium	"Ao"	23.10	Dry	Dry	-
141	Rajakhera	Garhijaffr	DW	YoungerAlluvium	"Ao"	21.20	13.70	12.2	1.50
142	Rajakhera	Gunpur	DW	YoungerAlluvium	"Ao"	20.00	14.55	13.05	1.50
143	Rajakhera	Hardayalpur	DW	YoungerAlluvium	"Ao"	18.60	Dry	Dry	-
144	Rajakhera	Hatwari	DW	YoungerAlluvium	"Ao"	21.00	11.90	11.3	0.60
145	Rajakhera	Jagmadiyapura	DW	YoungerAlluvium	**"Ao"**	21	Dry	Dry	-
146	Rajakhera	Jagmadiyapura Pz. Euspp	Pz	YoungerAlluvium	"Ao"	80.00	abd	abd	-
147	Rajakhera	Jaitpur	DW	YoungerAlluvium	"Ao"	35.00	Dry	Dry	-
148	Rajakhera	Kailashpura	DW	YoungerAlluvium	"Ao"	25.60	Dry	Dry	-
149	Rajakhera	Karkakherli	DW	YoungerAlluvium	"Ao"	21.25	Dry	Dry	-
150	Rajakhera	Kherli	DW	YoungerAlluvium	"Ao"	21.00	Dry	Dry	-
151	Rajakhera	Kotpura Pz	Pz	YoungerAlluvium	"Ao"	60.00	20.70	19.05	1.65
152	Rajakhera	Luhari	DW	YoungerAlluvium	**"Ao"**	16.43	8.10	5.2	2.90
153	Rajakhera	Luhari Pz. Euspp	Pz	YoungerAlluvium	"Ao"	80.00	12.00	6.1	5.90
154	Rajakhera	Machariya	DW	YoungerAlluvium	"Ao"	27.00	Dry	Dry	-
155	Rajakhera	Mahjitkapura	DW	YoungerAlluvium	"Ao"	28.10	Dry	Dry	-
156	Rajakhera	Mahjitkapura Pz	Pz	YoungerAlluvium	"Ao"	60.00	Dry	Dry	-
157	Rajakhera	Mangrol	DW	YoungerAlluvium	"Ao"	38.00	22.70	21.7	1.00
158	Rajakhera	Mangrol Pz.	PZ	YoungerAlluvium	"Ao"	50.00	23.90	21.9	2.00
159	Rajakhera	Maraina	DW	YoungerAlluvium	"Ao"	20.40	21.70	Dry	-
160	Rajakhera	Maraina Pz.	PZ	YoungerAlluvium	"Ao"	-	Dry	Dry	-
161	Rajakhera	Nagar	DW	YoungerAlluvium	"Ao"	10.00	6.80	6.6	0.20
162	Rajakhera	Nandoli Pz.	PZ	YoungerAlluvium	"Ao"	50.00	Dry	Dry	-
163	Rajakhera	Rajakhera	DW	YoungerAlluvium	"Ao"	31.80	Dry	Dry	-
164	Rajakhera	Rajakhera Pz.(Euspp)	Pz	YoungerAlluvium	"Ao"	100.00	39.20	39.15	0.05
165	Rajakhera	Ranchhorpura	DW	YoungerAlluvium	"Ao"	31.00	Dry	Dry	-
166	Rajakhera	Randoli	DW	YoungerAlluvium	"Ao"	18.75	Dry	Dry	-

SN	Block	Name of Village	Type of well	Hydrogeological Formation	Zone	Total Depth (m)	WL pre 14 (m) bgl	WL Post 14 (m) bgl	Change in WL pre to post 14
167	Rajakhera	Samauna Pz.	PZ	YoungerAlluvium	"Ao"	60.00	43.90	41.5	2.40
168	Rajakhera	Samor	DW	YoungerAlluvium	"Ao"	18.70	13.50	13.2	0.30
169	Rajakhera	Sarkauli	DW	YoungerAlluvium	"Ao"	16.35	Dry	Dry	-
170	Rajakhera	Sawaliapura	DW	YoungerAlluvium	"Ao"	26.20	Dry	Dry	-
171	Rajakhera	Singawali Pz	Pz	YoungerAlluvium	"Ao"	60.00	Dry	Dry	-
172	Rajakhera	Singawalikalan	DW	YoungerAlluvium	"Ao"	22.30	Dry	Dry	-
173	Rajakhera	Sunderpura	DW	YoungerAlluvium	"Ao"	13	8.70	6.2	2.50
DISTRICT - DUNGARPUR									
1	Aspur	Ganeshpur	DW	Schist	Sc(NC)	17.22	10.98	8.14	2.84
2	Aspur	Parda Sakani	PZ	Gneisses	Sc(NC)	50.00	14.06	12.32	1.74
3	Aspur	Raiki	DW	Schist	Sc(NC)	10.80	5.74	2.86	2.88
4	Aspur	Raiki	PZ	Schist	Sc(NC)	70.00	16.28*	12.88*	-
5	Aspur	Sakani	DW	Schist	Sc(NC)	16.30	7.73	5.74	1.99
6	Aspur	Amartiya	DW	Schist	Sc(C)	11.85	2.63	1.48	1.15
7	Aspur	Aspur	DW	Schist	Sc(C)	19.82	12.92	8.76	4.16
8	Aspur	Aspur	PZ	Schist	Sc(C)	50.00	14.08	9.49	4.59
9	Aspur	Bankora	DW	Schist	Sc(C)	8.30	3.69	2.39	1.30
10	Aspur	Bankora	PZ	Schist	Sc(C)	70.00	6.79	5.44	1.35
11	Aspur	Baroda	DW	Schist	Sc(C)	9.25	2.49	1.94	0.55
12	Aspur	Borigama Chotta	DW	Schist	Sc(C)	10.23	2.64	1.43	1.21
13	Aspur	Galiyana	DW	Schist	Sc(C)	13.50	4.76	3.59	1.17
14	Aspur	Jogiwara	DW	Schist	Sc(C)	11.70	3.96	1.84	2.12
15	Aspur	Kabja	DW	Schist	Sc(C)	15.10	4.62	3.69	0.93
16	Aspur	Kabja	PZ	Schist	Sc(C)	50.00	3.86	2.84	1.02
17	Aspur	Katisor	DW	Schist	Sc(C)	13.50	4.23	3.08	1.15
18	Aspur	Pachlasa Chotta	DW	Schist	Sc(C)	11.93	2.95	2.58	0.37
19	Aspur	Pachlasa Chotta	PZ	Schist	Sc(C)	78.00	6.34	6.33	0.01
20	Aspur	Punjpur	DW	Schist	Sc(C)	9.84	5.78	3.38	2.40
21	Aspur	Sabla	DW	Schist	Sc(C)	9.35	5.51	3.57	1.94
22	Aspur	Talora	DW	Schist	Sc(C)	14.80	7.42	5.46	1.96
23	Aspur	Deopura	DW	Schist	Gn1(NC)	11.00	3.26	1.80	1.46
24	Aspur	Harbar	DW	Schist	Gn1(NC)	13.90	8.20	5.74	2.46
25	Aspur	Khanan	DW	Schist	Gn1(NC)	7.40	2.29	2.28	0.01
26	Aspur	Lembata	DW	Gneisses	Gn1(NC)	7.60	3.64	1.40	2.24
27	Aspur	Nithauwa	DW	Schist	Gn1(NC)	13.10	5.71	5.32	0.39
28	Aspur	Nithauwa	PZ	Schist	Gn1(NC)	70.00	5.56	4.14	1.42
29	Aspur	Reencha	DW	Gneisses	Gn1(NC)	10.60	4.22	3.45	0.77
30	Aspur	Sagot	DW	Gneisses	Gn1(NC)	8.85	1.13	0.93	0.20
31	Aspur	Solanj	DW	Schist	Gn1(NC)	12.60	3.15	1.62	1.53
32	Aspur	Solanj	PZ	Schist	Gn1(NC)	60.00	3.59	2.17	1.42
33	Aspur	Banwasa	DW	Gneisses	Gn1(C)	6.95	3.88	0.80	3.08
34	Aspur	Gara Nathji	DW	Gneisses	Gn1(C)	12.30	4.18	3.20	0.98
35	Aspur	Kharodia	DW	Gneisses	Gn1(C)	10.00	3.91	3.08	0.83
36	Aspur	Kharodia	PZ	Gneisses	Gn1(C)	50.00	Not Open	Blocked	-
37	Aspur	Lodawal	DW	Gneisses	Gn1(C)	12.50	5.82	3.00	2.82
38	Aspur	Lodawal	PZ	Gneisses	Gn1(C)	70.00	Not Open	4.55	-
39	Aspur	Nandli Ahara	DW	Gneisses	Gn1(C)	10.20	4.92	3.74	1.18
40	Aspur	Nandli Ahara	PZ	Gneisses	Gn1(C)	70.00	15.03*	11.74*	-
41	Aspur	Parda Intiwar	DW	Gneisses	Gn1(C)	5.80	3.68	1.08	2.60
42	Aspur	Sara	DW	Gneisses	Gn1(C)	8.80	2.88	0.44	2.44
43	Aspur	Gara Kumhariya	DW	Gneisses	Gn2(NC)	6.10	2.19	1.16	1.03
44	Aspur	Gara Kumhariya	PZ	Gneisses	Gn2(NC)	70.00	7.54	3.88	3.66
45	Aspur	Khaleel	DW	Gneisses	Gn2(NC)	10.80	5.36	3.92	1.44
46	Aspur	Khaleel	PZ	Gneisses	Gn2(NC)	70.00	9.66	7.24	2.42
47	Aspur	Parda Thoor	DW	Gneisses	Gn2(NC)	11.40	8.93	6.13	2.80
48	Aspur	Parda Thoor	PZ	Gneisses	Gn2(NC)	60.00	Roots	Roots	-
49	Aspur	Ramgarh	DW	Gneisses	Gn2(NC)	17.50	9.09	6.56	2.53
50	Bichhiwara	Amzara	DW	Phyllite	Ph/Sc(NC)	10.80	5.09	4.79	0.30
51	Bichhiwara	Ander Khet	DW	Phyllite	Ph/Sc(NC)	18.80	7.52	4.73	2.79
52	Bichhiwara	Ander Khet	PZ	Phyllite	Ph/Sc(NC)	70.00	13.56	11.18	2.38
53	Bichhiwara	Baldiya	DW	Phyllite	Ph/Sc(NC)	11.30	6.09	2.23	3.86
54	Bichhiwara	Baldiya	PZ	Phyllite	Ph/Sc(NC)	50.00	6.49	3.63	2.86
55	Bichhiwara	Balwaniya	DW	Phyllite	Ph/Sc(NC)	12.30	8.48	6.35	2.13
56	Bichhiwara	Balwara	DW	Phyllite	Ph/Sc(NC)	16.45	13.52	7.89	5.63

SN	Block	Name of Village	Type of well	Hydrogeological Formation	Zone	Total Depth (m)	WL pre 14 (m) bgl	WL Post 14 (m) bgl	Change in WL pre to post 14
57	Bichhiwara	Balwara	PZ	Phyllite	Ph/Sc(NC)	70.00	8.86	4.74	4.12
58	Bichhiwara	Baroti	DW	Phyllite	Ph/Sc(NC)	16.30	10.61	5.17	5.44
59	Bichhiwara	Bichhiwara	DW	Phyllite	Ph/Sc(NC)	8.60	6.14	1.58	4.56
60	Bichhiwara	Bichhiwara	PZ	Phyllite	Ph/Sc(NC)	70.00	11.01	6.59	4.42
61	Bichhiwara	Bokhla	DW	Phyllite	Ph/Sc(NC)	10.80	4.88	2.44	2.44
62	Bichhiwara	Deval Khas	DW	Phyllite	Ph/Sc(NC)	14.40	11.88	5.38	6.50
63	Bichhiwara	Gamri Ahara	DW	Phyllite	Ph/Sc(NC)	11.75	10.60	6.66	3.94
64	Bichhiwara	Gamri Ahara	PZ	Phyllite	Ph/Sc(NC)	70.00	11.12	9.23	1.89
65	Bichhiwara	Gamri Deval	DW	Phyllite	Ph/Sc(NC)	9.60	2.59	2.48	0.11
66	Bichhiwara	Jhalan(Malmatha)	PZ	Phyllite	Ph/Sc(NC)	50.00	covered	covered	-
67	Bichhiwara	Kanba	DW	Phyllite	Ph/Sc(NC)	11.25	Filled	Filled	-
68	Bichhiwara	Kanba	PZ	Phyllite	Ph/Sc(NC)	70.00	9.61	2.63	6.98
69	Bichhiwara	Karauli	DW	Phyllite	Ph/Sc(NC)	9.00	Filled	Filled	-
70	Bichhiwara	Karauli	PZ	Phyllite	Ph/Sc(NC)	70.00	5.98	2.94	3.04
71	Bichhiwara	Karawara	DW	Phyllite	Ph/Sc(NC)	13.17	Filled	Filled	-
72	Bichhiwara	Karawara	PZ	Phyllite	Ph/Sc(NC)	80.00	9.66	4.72	4.94
73	Bichhiwara	Laxmanpura	PZ	Phyllite	Ph/Sc(NC)	70.00	19.56	11.52	8.04
74	Bichhiwara	Lehna	DW	Phyllite	Ph/Sc(NC)	9.40	8.17	2.88	5.29
75	Bichhiwara	Lehna	PZ	Phyllite	Ph/Sc(NC)	70.00	9.71	5.42	4.29
76	Bichhiwara	Mewara	DW	Phyllite	Ph/Sc(NC)	10.80	7.02	6.14	0.88
77	Bichhiwara	Mewara	PZ	Phyllite	Ph/Sc(NC)	50.00	7.64	6.39	1.25
78	Bichhiwara	Modar	DW	Phyllite	Ph/Sc(NC)	11.15	8.48	6.13	2.35
79	Bichhiwara	Mor Dungar	DW	Phyllite	Ph/Sc(NC)	11.20	9.29	5.70	3.59
80	Bichhiwara	Mor Dungar	PZ	Phyllite	Ph/Sc(NC)	70.00	10.09	7.98	2.11
81	Bichhiwara	Nawagaon	DW	Phyllite	Ph/Sc(NC)	14.20	6.76	2.71	4.05
82	Bichhiwara	Nawagaon	PZ	Phyllite	Ph/Sc(NC)	50.00	11.36	6.62	4.74
83	Bichhiwara	Pal Gandhwa	DW	Phyllite	Ph/Sc(NC)	9.60	3.42	1.09	2.33
84	Bichhiwara	Pohari	PZ	Phyllite	Ph/Sc(NC)	70.00	8.32	5.81	2.51
85	Bichhiwara	Ram Sagda	DW	Phyllite	Ph/Sc(NC)	19.05	Dry	7.28	-
86	Bichhiwara	Ram Sagda	PZ	Phyllite	Ph/Sc(NC)	50.00	25.05	18.84	6.21
87	Bichhiwara	Rampur	DW	Phyllite	Ph/Sc(NC)	13.70	6.25	4.76	1.49
88	Bichhiwara	Ratanpur	DW	Phyllite	Ph/Sc(NC)	12.60	9.39	3.72	5.67
89	Bichhiwara	Ratanpur	PZ	Phyllite	Ph/Sc(NC)	70.00	8.87	4.63	4.24
90	Bichhiwara	Ratapani	DW	Phyllite	Ph/Sc(NC)	24.20	23.01	12.73	10.28
91	Bichhiwara	Ratapani	PZ	Phyllite	Ph/Sc(NC)	70.00	19.35	14.63	4.72
92	Bichhiwara	Renta	DW	Phyllite	Ph/Sc(NC)	8.20	4.74	3.03	1.71
93	Bichhiwara	Rohanwara	DW	Phyllite	Ph/Sc(NC)	12.60	11.18	6.58	4.60
94	Bichhiwara	Rohanwara	PZ	Phyllite	Ph/Sc(NC)	70.00	11.94	9.72	2.22
95	Bichhiwara	Sabli	DW	Phyllite	Ph/Sc(NC)	6.85	4.68	4.39	0.29
96	Bichhiwara	Sanchiya	DW	Phyllite	Ph/Sc(NC)	9.15	5.15	1.87	3.28
97	Bichhiwara	Sharam	DW	Phyllite	Ph/Sc(NC)	18.50	Dry	7.22	-
98	Bichhiwara	Sharam	PZ	Phyllite	Ph/Sc(NC)	70.00	23.55	9.51	14.04
99	Bichhiwara	Shishod	DW	Phyllite	Ph/Sc(NC)	8.90	4.82	2.99	1.83
100	Bichhiwara	Shishod	PZ	Phyllite	Ph/Sc(NC)	50.00	9.91	4.29	5.62
101	Bichhiwara	Talaiyan	DW	Phyllite	Ph/Sc(NC)	9.44	5.84	3.66	2.18
102	Bichhiwara	Thana	DW	Phyllite	Ph/Sc(NC)	10.10	6.16	3.50	2.66
103	Bichhiwara	Untia	DW	Phyllite	Ph/Sc(NC)	13.85	10.27	3.98	6.29
104	Bichhiwara	Vikasnagar	DW	Phyllite	Ph/Sc(NC)	14.00	3.39	2.38	1.01
105	Bichhiwara	Vikasnagar (Venja)	PZ	Phyllite	Ph/Sc(NC)	70.00	9.58	8.56	1.02
106	Bichhiwara	Wer	DW	Phyllite	Ph/Sc(NC)	20.73	15.39	9.39	6.00
107	Dungarpur	Antri	DW	Phyllite	Ph/Sc(NC)	8.13	4.67	2.33	2.34
108	Dungarpur	Beelri	DW	Phyllite	Ph/Sc(NC)	8.50	4.98	1.46	3.52
109	Dungarpur	Bernia	PZ	Phyllite	Ph/Sc(NC)	50.00	9.66	6.24	3.42
110	Dungarpur	Damdi	DW	Phyllite	Ph/Sc(NC)	9.40	4.28	3.41	0.87
111	Dungarpur	Deosomnath	DW	Phyllite	Ph/Sc(NC)	10.80	7.22	5.88	1.34
112	Dungarpur	Dhawari	DW	Phyllite	Ph/Sc(NC)	13.50	8.07	3.56	4.51
113	Dungarpur	Dolwar Upli	DW	Phyllite	Ph/Sc(NC)	10.55	5.91	3.67	2.24
114	Dungarpur	Dowra	DW	Phyllite	Ph/Sc(NC)	13.00	6.94	5.36	1.58
115	Dungarpur	Dowra (Nayagaon Nichla)	PZ	Phyllite	Ph/Sc(NC)	66.00	13.19	11.87	1.32
116	Dungarpur	Gada Moraiya	DW	Phyllite	Ph/Sc(NC)	5.70	3.24	2.02	1.22
117	Dungarpur	Gada Moraiya	PZ	Phyllite	Ph/Sc(NC)	60.00	9.78	7.92	1.86
118	Dungarpur	Genhuwada	PZ	Phyllite	Ph/Sc(NC)	68.00	6.76	4.65	2.11
119	Dungarpur	Hathai	DW	Phyllite	Ph/Sc(NC)	8.15	5.29	4.64	0.65
120	Dungarpur	Hathai	PZ	Phyllite	Ph/Sc(NC)	70.00	6.62	4.52	2.10

SN	Block	Name of Village	Type of well	Hydrogeological Formation	Zone	Total Depth (m)	WL pre 14 (m) bgl	WL Post 14 (m) bgl	Change in WL pre to post 14
121	Dungarpur	Heeratan	DW	Phyllite	Ph/Sc(NC)	5.70	2.77	1.82	0.95
122	Dungarpur	Heeratan	PZ	Phyllite	Ph/Sc(NC)	50.00	4.57	3.18	1.39
123	Dungarpur	Jhakol	DW	Phyllite	Ph/Sc(NC)	11.60	7.70	3.38	4.32
124	Dungarpur	Jhakol	PZ	Phyllite	Ph/Sc(NC)	42.00	12.01	8.36	3.65
125	Dungarpur	Jhonthri	DW	Phyllite	Ph/Sc(NC)	11.60	7.83	3.29	4.54
126	Dungarpur	Jogiwara	DW	Phyllite	Ph/Sc(NC)	19.60	13.62	10.37	3.25
127	Dungarpur	Kheda Kachwasa	DW	Phyllite	Ph/Sc(NC)	8.95	4.49	2.54	1.95
128	Dungarpur	Mandwa	DW	Phyllite	Ph/Sc(NC)	15.20	13.49	4.13	9.36
129	Dungarpur	Mandwa	PZ	Phyllite	Ph/Sc(NC)	50.00	20.79	10.64	10.15
130	Dungarpur	Mathugamda Khas	DW	Phyllite	Ph/Sc(NC)	10.30	6.14	3.73	2.41
131	Dungarpur	Metali	DW	Phyllite	Ph/Sc(NC)	8.70	6.69	4.71	1.98
132	Dungarpur	Metali	PZ	Phyllite	Ph/Sc(NC)	50.00	9.53	8.01	1.52
133	Dungarpur	Odwariya	DW	Phyllite	Ph/Sc(NC)	18.10	9.79	6.44	3.35
134	Dungarpur	Odwariya	PZ	Phyllite	Ph/Sc(NC)	70.00	11.03	9.98	1.05
135	Dungarpur	Pagaran	DW	Phyllite	Ph/Sc(NC)	7.70	6.47	3.23	3.24
136	Dungarpur	Pal Bassi	DW	Phyllite	Ph/Sc(NC)	17.05	13.62	10.82	2.80
137	Dungarpur	Pal Bassi	PZ	Phyllite	Ph/Sc(NC)	70.00	14.82	11.27	3.55
138	Dungarpur	Pal Doza	DW	Phyllite	Ph/Sc(NC)	14.75	12.12	6.54	5.58
139	Dungarpur	Pal Doza	PZ	Phyllite	Ph/Sc(NC)	50.00	13.68	12.42	1.26
140	Dungarpur	Pal Mandaw	DW	Phyllite	Ph/Sc(NC)	6.70	Dry	collapsed	-
141	Dungarpur	Pal Mandaw	PZ	Phyllite	Ph/Sc(NC)	70.00	10.04	6.82	3.22
142	Dungarpur	Patli	DW	Phyllite	Ph/Sc(NC)	7.79	6.23	4.16	2.07
143	Dungarpur	Patli	PZ	Phyllite	Ph/Sc(NC)	70.00	8.02	6.69	1.33
144	Dungarpur	Peeplada	DW	Phyllite	Ph/Sc(NC)	11.50	8.52	7.96	0.56
145	Dungarpur	Peeplada	PZ	Phyllite	Ph/Sc(NC)	70.00	17.12*	13.38*	-
146	Dungarpur	Phaloj	DW	Phyllite	Ph/Sc(NC)	10.50	3.96	1.47	2.49
147	Dungarpur	Punali	DW	Phyllite	Ph/Sc(NC)	8.75	6.23	3.84	2.39
148	Dungarpur	Punali	PZ	Phyllite	Ph/Sc(NC)	50.00	5.02	1.69	3.33
149	Dungarpur	Ratanpura	DW	Phyllite	Ph/Sc(NC)	12.00	3.42	2.76	0.66
150	Dungarpur	Sansarpur	DW	Phyllite	Ph/Sc(NC)	10.60	6.24	3.88	2.36
151	Dungarpur	Sansarpur	PZ	Phyllite	Ph/Sc(NC)	50.00	9.12	6.78	2.34
152	Dungarpur	Satto	DW	Phyllite	Ph/Sc(NC)	10.00	4.63	2.94	1.69
153	Dungarpur	Surata	PZ	Phyllite	Ph/Sc(NC)	50.00	9.22	4.39	4.83
154	Dungarpur	Talaiyan	DW	Phyllite	Ph/Sc(NC)	12.50	9.72	4.08	5.64
155	Dungarpur	Teejwar	DW	Phyllite	Ph/Sc(NC)	10.00	Dry	2.77	-
156	Dungarpur	Teejwar	PZ	Phyllite	Ph/Sc(NC)	55.00	19.78	11.84	7.94
157	Dungarpur	Thaiyata	DW	Phyllite	Ph/Sc(NC)	9.37	3.47	2.21	1.26
158	Dungarpur	Thaiyata	PZ	Phyllite	Ph/Sc(NC)	50.00	4.99	3.36	1.63
159	Sagwara	Ambara	DW	Schist	Ph/Sc(NC)	11.00	8.68	6.06	2.62
160	Sagwara	Ambara	PZ	Schist	Ph/Sc(NC)	70.00	7.42	7.33	0.09
161	Sagwara	Bargama	DW	Phyllite	Ph/Sc(NC)	8.90	4.64	3.28	1.36
162	Sagwara	Bhasor	DW	Schist	Ph/Sc(NC)	10.60	1.92	1.23	0.69
163	Sagwara	Bheelora	DW	Schist	Ph/Sc(NC)	17.20	6.76	1.72	5.04
164	Sagwara	Bheelora	PZ	Schist	Ph/Sc(NC)	66.00	2.48	0.59	1.89
165	Sagwara	Bheemdari	DW	Schist	Ph/Sc(NC)	8.80	5.40	2.28	3.12
166	Sagwara	Bhuwasa	DW	Schist	Ph/Sc(NC)	9.60	6.42	3.79	2.63
167	Sagwara	Dhani Upli	DW	Schist	Ph/Sc(NC)	17.30	13.28	8.62	4.66
168	Sagwara	Dhani Upli	PZ	Schist	Ph/Sc(NC)	50.00	15.66	13.18	2.48
169	Sagwara	Dibra Chota	DW	Schist	Ph/Sc(NC)	16.65	8.35	4.59	3.76
170	Sagwara	Ghata Ka Gaon	DW	Phyllite	Ph/Sc(NC)	21.00	9.82	3.60	6.22
171	Sagwara	Ghotad	DW	Phyllite	Ph/Sc(NC)	16.50	11.62	8.58	3.04
172	Sagwara	Jethana	DW	Schist	Ph/Sc(NC)	18.30	10.36	6.36	4.00
173	Sagwara	Jethana	PZ	Schist	Ph/Sc(NC)	70.00	4.42	2.58	1.84
174	Sagwara	Kariyana	DW	Schist	Ph/Sc(NC)	11.13	3.68	2.96	0.72
175	Sagwara	Kharagda	DW	Phyllite	Ph/Sc(NC)	11.95	7.54	7.12	0.42
176	Sagwara	Kokapur	DW	Schist	Ph/Sc(NC)	17.60	3.36	1.64	1.72
177	Sagwara	Nandor	PZ	Phyllite	Ph/Sc(NC)	12.00	6.16	2.83	3.33
178	Sagwara	Nandor	PZ	Phyllite	Ph/Sc(NC)	50.00	7.72	4.45	3.27
179	Sagwara	Navagaon	DW	Schist	Ph/Sc(NC)	17.60	3.45	1.98	1.47
180	Sagwara	Navagaon	PZ	Phyllite	Ph/Sc(NC)	50.00	8.53	6.87	1.66
181	Sagwara	Nokhana	DW	Schist	Ph/Sc(NC)	12.75	9.12	4.84	4.28
182	Sagwara	Obri	DW	Phyllite	Ph/Sc(NC)	16.50	9.36	6.84	2.52
183	Sagwara	Obri	PZ	Phyllite	Ph/Sc(NC)	68.00	7.83	6.75	1.08
184	Sagwara	Padardi Bari	DW	Schist	Ph/Sc(NC)	13.70	5.58	5.46	0.12

SN	Block	Name of Village	Type of well	Hydrogeological Formation	Zone	Total Depth (m)	WL pre 14 (m) bgl	WL Post 14 (m) bgl	Change in WL pre to post 14
185	Sagwara	Padla Handliya	DW	Phyllite	Ph/Sc(NC)	16.50	11.74	7.41	4.33
186	Sagwara	Padla Handliya	PZ	Phyllite	Ph/Sc(NC)	70.00	13.70	10.76	2.94
187	Sagwara	Parwa	DW	Schist	Ph/Sc(NC)	13.80	5.36	4.18	1.18
188	Sagwara	Ranauli	DW	Schist	Ph/Sc(NC)	11.45	4.44	1.52	2.92
189	Sagwara	Sagwara	DW	Schist	Ph/Sc(NC)	14.80	3.91	1.43	2.48
190	Sagwara	Sagwara	PZ	Phyllite	Ph/Sc(NC)	50.00	7.09	5.66	1.43
191	Sagwara	Samliya	DW	Schist	Ph/Sc(NC)	13.50	3.59	1.49	2.10
192	Sagwara	Saroda	DW	Schist	Ph/Sc(NC)	14.20	2.44	2.29	0.15
193	Sagwara	Surela	PZ	Schist	Ph/Sc(NC)	60.00	6.08	4.86	1.22
194	Sagwara	Vamasa	DW	Schist	Ph/Sc(NC)	21.50	9.02	6.09	2.93
195	Sagwara	Vamasa	PZ	Schist	Ph/Sc(NC)	70.00	8.46	6.22	2.24
196	Sagwara	Chiboora	DW	Gneisses	Gn(NC)	11.50	6.72	4.46	2.26
197	Sagwara	Dibrabara	DW	Gneisses	Gn(NC)	20.50	9.86	4.28	5.58
198	Sagwara	Dibrabara	PZ	Phyllite	Gn(NC)	40.00	12.07	7.40	4.67
199	Sagwara	Leemborbari	DW	Gneisses	Gn(NC)	11.60	7.97	5.37	2.60
200	Sagwara	Leemborbari	PZ	Gneisses	Gn(NC)	70.00	19.61*	16.74*	-
201	Sagwara	Wageri	DW	Gneisses	Gn(NC)	12.20	8.64	5.14	3.50
202	Simalwara	Bansiya	DW	Phyllite	Ph/Sc(NC)	12.35	11.40	6.00	5.40
203	Simalwara	Bansiya (Ramsor)	PZ	Phyllite	Ph/Sc(NC)	70.00	28.02*	22.22*	-
204	Simalwara	Bhachariya	DW	Phyllite	Ph/Sc(NC)	17.50	12.19	5.90	6.29
205	Simalwara	Bhachariya	PZ	Phyllite	Ph/Sc(NC)	70.00	15.29	8.90	6.39
206	Simalwara	Bhainsla	DW	Phyllite	Ph/Sc(NC)	15.20	9.99	4.32	5.67
207	Simalwara	Bhainsla	PZ	Phyllite	Ph/Sc(NC)	50.00	9.31	5.20	4.11
208	Simalwara	Bhemai	DW	Phyllite	Ph/Sc(NC)	21.50	11.69	4.42	7.27
209	Simalwara	Bhemai	PZ	Phyllite	Ph/Sc(NC)	70.00	9.45	6.66	2.79
210	Simalwara	Cheentri	DW	Phyllite	Ph/Sc(NC)	22.70	12.92	7.90	5.02
211	Simalwara	Cheentri	PZ	Phyllite	Ph/Sc(NC)	77.00	12.41	10.46	1.95
212	Simalwara	Cheekhli	DW	Phyllite	Ph/Sc(NC)	14.70	12.59	10.60	1.99
213	Simalwara	Cheekhli (Parda Vishnu Ji)	PZ	Phyllite	Ph/Sc(NC)	90.00	24.28*	15.60*	-
214	Simalwara	Dariyati	DW	Phyllite	Ph/Sc(NC)	12.15	Dry	6.30	-
215	Simalwara	Dariyati	PZ	Phyllite	Ph/Sc(NC)	70.00	20.66	12.00	8.66
216	Simalwara	Dechra	DW	Phyllite	Ph/Sc(NC)	16.20	14.13	7.30	6.83
217	Simalwara	Dechra	PZ	Phyllite	Ph/Sc(NC)	70.00	17.41	11.78	5.63
218	Simalwara	Dhambola	DW	Phyllite	Ph/Sc(NC)	11.45	7.47	4.05	3.42
219	Simalwara	Dhangoan	DW	Phyllite	Ph/Sc(NC)	20.75	12.62	8.90	3.72
220	Simalwara	Dhangoan	PZ	Phyllite	Ph/Sc(NC)	50.00	10.43	8.37	2.06
221	Simalwara	Doonka	DW	Phyllite	Ph/Sc(NC)	12.95	10.65	7.00	3.65
222	Simalwara	Galiyakot	DW	Phyllite	Ph/Sc(NC)	20.65	7.29	6.29	1.00
223	Simalwara	Galiyakot	PZ	Phyllite	Ph/Sc(NC)	70.00	11.46	11.30	0.16
224	Simalwara	Izzatpura	DW	Phyllite	Ph/Sc(NC)	18.03	12.91	6.90	6.01
225	Simalwara	Jasela	PZ	Phyllite	Ph/Sc(NC)	50.00	28.34*	17.05*	-
226	Simalwara	Jhosawa	PZ	Phyllite	Ph/Sc(NC)	70.00	11.98	9.11	2.87
227	Simalwara	Kuwan	DW	Phyllite	Ph/Sc(NC)	7.25	6.54	4.08	2.46
228	Simalwara	Mandli	DW	Phyllite	Ph/Sc(NC)	16.10	11.54	6.60	4.94
229	Simalwara	Mandli	PZ	Phyllite	Ph/Sc(NC)	70.00	18.38	11.93	6.45
230	Simalwara	Nadiya	DW	Phyllite	Ph/Sc(NC)	8.99	7.37	2.60	4.77
231	Simalwara	Peeth	DW	Phyllite	Ph/Sc(NC)	12.00	8.69	4.25	4.44
232	Simalwara	Peeth	PZ	Phyllite	Ph/Sc(NC)	70.45	5.49	Not Open	-
233	Simalwara	Piyola	PZ	Phyllite	Ph/Sc(NC)	50.00	24.84*	22.92*	-
234	Simalwara	Punawara	DW	Phyllite	Ph/Sc(NC)	12.05	9.69	7.90	1.79
235	Simalwara	Rajpur	DW	Phyllite	Ph/Sc(NC)	12.80	8.98	6.10	2.88
236	Simalwara	Ramsor Bara	DW	Phyllite	Ph/Sc(NC)	18.00	14.58	8.00	6.58
237	Simalwara	Ramsor Bara	PZ	Phyllite	Ph/Sc(NC)	70.00	22.01*	13.75*	-
238	Simalwara	Rastapal	DW	Phyllite	Ph/Sc(NC)	18.60	15.52	6.95	8.57
239	Simalwara	Sadariya	DW	Phyllite	Ph/Sc(NC)	15.80	15.50	7.73	7.77
240	Simalwara	Sadariya	PZ	Phyllite	Ph/Sc(NC)	70.00	16.24	10.98	5.26
241	Simalwara	Sakarsi	DW	Phyllite	Ph/Sc(NC)	12.82	10.42	5.58	4.84
242	Simalwara	Sarthoona	DW	Quartzite	Ph/Sc(NC)	16.15	Dry	4.25	-
243	Simalwara	Sarthoona	PZ	Quartzite	Ph/Sc(NC)	50.00	22.63	9.00	13.63
244	Simalwara	Simalwara	DW	Phyllite	Ph/Sc(NC)	18.15	8.87	2.76	6.11
245	Simalwara	Simalwara	PZ	Phyllite	Ph/Sc(NC)	50.00	14.31	11.48	2.83
246	Simalwara	Vedsa	DW	Phyllite	Ph/Sc(NC)	20.20	11.37	6.85	4.52
247	Simalwara	Ubli	PZ	Phyllite	Ph/Sc(NC)	70.00	11.92	9.55	2.37
248	Simalwara	Boramali	DW	Ub	Ub(NC)	13.10	7.98	6.30	1.68

SN	Block	Name of Village	Type of well	Hydrogeological Formation	Zone	Total Depth (m)	WL pre 14 (m) bgl	WL Post 14 (m) bgl	Change in WL pre to post 14
249	Simalwara	Boramali	PZ	Ub	Ub(NC)	50.00	10.37	6.55	3.82
250	Simalwara	Doongar Saran	DW	Ub	Ub(NC)	4.97	4.44	2.40	2.04
251	Simalwara	Ghantigala	DW	Ub	Ub(NC)	15.45	11.97	6.80	5.17
252	Simalwara	Ghantigala	PZ	Ub	Ub(NC)	70.00	6.24	4.59	1.65
253	Simalwara	Malakholra	DW	Ub	Ub(NC)	11.55	7.29	3.10	4.19
DISTRICT - HANUMANGARH									
1	Bhadra	Ajeetpura	Pz	YoungerAlluvium	As[NC]	55.00	8.22	10.22	-2.00
2	Bhadra	Ajeetpura	DW	YoungerAlluvium	As[NC]	32.50	9.53	-	-
3	Bhadra	Anupsahar	DW	YoungerAlluvium	As[NC]	20.80	10.72	11.45	-0.73
4	Bhadra	Anupsahar	Pz	YoungerAlluvium	As[NC]	55.00	-	-	-
5	Bhadra	Bambal Bas	DW	YoungerAlluvium	AS[c]	26.24	12.88	13.15	-0.27
6	Bhadra	Bambal Bas	Pz	YoungerAlluvium	AS[c]	55.00	11.33	10.88	0.45
7	Bhadra	Bhadra 1	DW	YoungerAlluvium	A1[C]	20.70	-	-	-
8	Bhadra	Bhadra 2	Pz	YoungerAlluvium	A1[C]	190.00	-	-	-
9	Bhadra	Bhangarh	Pz	YoungerAlluvium	As[NC]	30.00	14.03	14.22	-0.19
10	Bhadra	Bhirani	Pz	YoungerAlluvium	As[NC]	70.00	14.89	15.75	-0.86
11	Bhadra	Bhojasar	Pz	YoungerAlluvium	As[NC]	60.00	-	-	-
12	Bhadra	Chanibari	DW	YoungerAlluvium	A1[C]	25.33	10.38	11.52	-1.14
13	Bhadra	Chanibari	Pz	YoungerAlluvium	A1[C]	75.00	-	-	-
14	Bhadra	Dabri	DW	YoungerAlluvium	As[NC]	30.35	19.84	20.15	-0.31
15	Bhadra	Dungarana	DW	YoungerAlluvium	As[NC]	29.15	19.76	20.45	-0.69
16	Bhadra	Dungarbas	Pz	YoungerAlluvium	AS[c]	70.00	14.94	15.88	-0.94
17	Bhadra	Jhansal	DW	YoungerAlluvium	A1[C]	27.82	2.02	3.55	-1.53
18	Bhadra	Karanpura	DW	YoungerAlluvium	A1[C]	23.10	10.89	11.22	-0.33
19	Bhadra	Malsisar	DW	YoungerAlluvium	As[NC]	17.42	13.93	13.35	0.58
20	Bhadra	Malsisar	Pz	YoungerAlluvium	As[NC]	145.00	-	-	-
21	Bhadra	Ninan	DW	YoungerAlluvium	A1[C]	26.17	11.12	11.72	-0.60
22	Bhadra	Nithrana	Pz	YoungerAlluvium	As[NC]	230.00	-	-	-
23	Bhadra	Sardargadia	DW	YoungerAlluvium	A1[C]	17.20	-	-	-
24	Bhadra	Sardarpurabas	DW	YoungerAlluvium	A1[C]	23.32	8.58	9.21	-0.63
25	Bhadra	Sherera	DW	YoungerAlluvium	As[NC]	32.00	18.34	19.22	-0.88
26	Hanumangarh	Chak Hari Singh Pura	Pz	YoungerAlluvium	AS [c]	55.00	-	-	-
27	Hanumangarh	Chohiyanwali	DW	YoungerAlluvium	As[C]	46.85	0.75	0.72	0.03
28	Hanumangarh	Dholipal	DW	YoungerAlluvium	A1(ii) c	49.45	19.04	19.74	-0.70
29	Hanumangarh	Hanumangarh J.	DW	YoungerAlluvium	A1(i) c	30.00	-	-	-
30	Hanumangarh	Hanumangarh T.	Pz	YoungerAlluvium	A1(i) c	70.00	***20.62***	***20.58***	0.04
31	Hanumangarh	Hiranwali	DW	YoungerAlluvium	AS [c]	37.90	21.87	21.27	0.60
32	Hanumangarh	Inderpura	DW	YoungerAlluvium	A1(ii) c	45.10	21.91	21.85	0.06
33	Hanumangarh	Inderpura	Pz	YoungerAlluvium	A1(ii) c	120.00	-	-	-
34	Hanumangarh	Jhambar	DW	YoungerAlluvium	AS [c]	20.50	13.52	14.75	-1.23
35	Hanumangarh	Jhandawala	DW	YoungerAlluvium	AS [c]	35.10	19.93	20.45	-0.52
36	Hanumangarh	Jorkiyan	DW	YoungerAlluvium	A1(i) c	44.88	23.83	25.49	-1.66
37	Hanumangarh	Kishanpura S	DW	YoungerAlluvium	AS [c]	32.80	7.93	8.07	-0.14
38	Hanumangarh	Kohla	DW	YoungerAlluvium	A1(i) c	47.20	15.92	14.89	1.03
39	Hanumangarh	Mirjewali Mair	Pz	YoungerAlluvium	AS [c]	55.00	4.06	4.42	-0.36
40	Hanumangarh	Munda	DW	YoungerAlluvium	AS [c]	37.20	5.54	5.61	-0.07
41	Hanumangarh	Nawan	Pz	YoungerAlluvium	A1(i) c	55.00	21.28	23.38	-2.10
42	Hanumangarh	Pacca Bhadua	DW	YoungerAlluvium	AS [c]	44.70	-	-	-
43	Hanumangarh	Pacca Sarnonka	DW	YoungerAlluvium	AS [c]	42.28	23.09	24.39	-1.30
44	Hanumangarh	Pacca Sarnonka	Pz	YoungerAlluvium	AS [c]	130.00	-	-	-
45	Hanumangarh	Padampura (Lilawali)	DW	YoungerAlluvium	A1(i) c	44.35	16.36	13.85	2.51
46	Hanumangarh	Ramsara	DW	YoungerAlluvium	AS [c]	44.35	17.09	16.22	0.87
47	Hanumangarh	Rasuwala	Pz	YoungerAlluvium	AS [c]	55.00	-	-	-
48	Hanumangarh	Ratanpura	DW	YoungerAlluvium	A1(i) c	48.90	8.68	12.42	-3.74
49	Hanumangarh	Santpura	Pz	YoungerAlluvium	AS [c]	70.00	-	-	-
50	Hanumangarh	Satipura	DW	YoungerAlluvium	A1(i) c	47.45	21.31	22.94	-1.63
51	Nohar	Appuwala	DW	YoungerAlluvium	AS [NC]	26.15	20.54	21.65	-1.11
52	Nohar	Appuwala	Pz	YoungerAlluvium	AS [NC]	55.00	21.01	22.48	-1.47
53	Nohar	Bachusar	DW	YoungerAlluvium	AoS[NC]	37.00	31.03	31.25	-0.22
54	Nohar	Bhagwansar	DW	YoungerAlluvium	AS [NC]	25.43	21.83	22.33	-0.50
55	Nohar	Binjasar	Pz	YoungerAlluvium	AS [NC]	135.00	-	-	-
56	Nohar	Birkali	DW	YoungerAlluvium	AS [NC]	30.75	18.79	18.92	-0.13
57	Nohar	Birkali	Pz	YoungerAlluvium	AS [NC]	55.00	21.12	21.64	-0.52
58	Nohar	Dalpatpura	DW	YoungerAlluvium	AS [NC]	26.50	15.05	14.15	0.90

SN	Block	Name of Village	Type of well	Hydrogeological Formation	Zone	Total Depth (m)	WL pre 14 (m) bgl	WL Post 14 (m) bgl	Change in WL pre to post 14
59	Nohar	Durjana	DW	YoungerAlluvium	AS [NC]	21.60	14.97	15.82	-0.85
60	Nohar	Gogamedi	DW	YoungerAlluvium	A1[c]	23.70	17.13	18.45	-1.32
61	Nohar	Gogamedi	Pz	YoungerAlluvium	A1[c]	180.00	-	-	-
62	Nohar	Hardaswali	DW	YoungerAlluvium	AoS[c]	30.20	14.87	15.82	-0.95
63	Nohar	Kelnia	DW	YoungerAlluvium	AoS[NC]	50.30	-	-	-
64	Nohar	Khopra	DW	YoungerAlluvium	AoS[NC]	18.00	10.44	10.15	0.29
65	Nohar	Mundsari	Pz	YoungerAlluvium	AS [NC]	55.00	22.85	23.83	-0.98
66	Nohar	Nohar	DW	YoungerAlluvium	A1[c]	28.50	16.92	17.02	-0.10
67	Nohar	Parlika	DW	YoungerAlluvium	A1[c]	18.90	16.01	16.53	-0.52
68	Nohar	Phephana	DW	YoungerAlluvium	AS [c]	70.00	8.28	8.75	-0.47
69	Nohar	Pohrka	DW	YoungerAlluvium	AoS[c]	35.65	13.92	14.55	-0.63
70	Nohar	Ramkan	Pz	YoungerAlluvium	AoS[NC]	80.00	-	-	-
71	Nohar	Ramsara	DW	YoungerAlluvium	A1[c]	31.60	19.02	19.82	-0.80
72	Nohar	Ratanpura	DW	YoungerAlluvium	AS [c]	14.50	9.89	10.02	-0.13
73	Nohar	Sonedi	DW	YoungerAlluvium	AS [NC]	27.90	20.68	22.15	-1.47
74	Nohar	Sonedi	Pz	YoungerAlluvium	AS [NC]	80.00	-	-	-
75	Nohar	Thirana	DW	YoungerAlluvium	AoS[NC]	26.80	20.35	21.78	-1.43
76	Pilibanga	Ahamadpura	DW	YoungerAlluvium	A1(i) c	49.80	21.98	20.29	1.69
77	Pilibanga	Alaiki	DW	YoungerAlluvium	AS [c]	50.50	22.06	23.30	-1.24
78	Pilibanga	Dulmana	DW	YoungerAlluvium	A1(i) c	47.40	26.68	27.95	-1.27
79	Pilibanga	Goluwala	DW	YoungerAlluvium	AS [c]	49.60	20.05	20.89	-0.84
80	Pilibanga	Kalibanga	DW	YoungerAlluvium	A1(i) c	30.00	-	-	-
81	Pilibanga	Lakhuwali	DW	YoungerAlluvium	A1(i) c	14.00	-	-	-
82	Pilibanga	Likhmisar	Pz	YoungerAlluvium	AS [c]	55.00	20.86	20.91	-0.05
83	Pilibanga	Pilibanga	DW	YoungerAlluvium	A1(i) c	42.00	21.87	23.80	-1.93
84	Pilibanga	Prempura	Pz	YoungerAlluvium	A1(i) c	55.00	-	-	-
85	Pilibanga	Rampura	DW	YoungerAlluvium	A1(i) c	44.35	-	-	-
86	Pilibanga	Suranwali	DW	YoungerAlluvium	AS [c]	41.86	18.07	20.12	-2.05
87	Rawatsar	Baramsar	Pz	YoungerAlluvium	AoS[NC]	70.00	-	-	-
88	Rawatsar	Bhagwan	Pz	YoungerAlluvium	AoS[NC]	72.00	-	-	-
89	Rawatsar	Bisrasar	DW	YoungerAlluvium	AoS[NC]	51.28	23.93	24.40	-0.47
90	Rawatsar	Chaiya	DW	YoungerAlluvium	As[NC]	23.75	-	-	-
91	Rawatsar	Dhannasar	Pz	YoungerAlluvium	AS [c]	55.00	10.59	11.20	-0.61
92	Rawatsar	Lakhera	DW	YoungerAlluvium	AoS[NC]	41.10	35.92	36.77	-0.85
93	Rawatsar	Pallu	DW	YoungerAlluvium	AoS[NC]	49.40	41.68	42.20	-0.52
94	Rawatsar	Purabsar	DW	YoungerAlluvium	AoS[NC]	43.90	-	-	-
95	Rawatsar	Rawatsar	DW	YoungerAlluvium	AS [c]	31.75	2.06	1.41	0.65
96	Sangaria	Baseer	DW	YoungerAlluvium	AS{C}	48.10	-	-	-
97	Sangaria	Baseer	Pz	YoungerAlluvium	AS[C}	120.00	-	-	-
98	Sangaria	Bolanwali	DW	YoungerAlluvium	A1(ii) c	35.00	15.96	16.07	-0.11
99	Sangaria	Haripura	DW	YoungerAlluvium	A1(ii) c	30.00	5.29	6.64	-1.35
100	Sangaria	Kishanpura N	DW	YoungerAlluvium	A1(ii) c	40.40	19.44	19.57	-0.13
101	Sangaria	Manaksar	DW	YoungerAlluvium	AS [c]	18.25	16.84	16.85	-0.01
102	Sangaria	Nagrana	DW	YoungerAlluvium	AS [c]	42.10	11.27	12.35	-1.08
103	Sangaria	Rorawali	DW	YoungerAlluvium	A1(i) c	28.30	-	-	-
104	Sangaria	Sangaria	DW	YoungerAlluvium	A1(i) c	48.05	-	-	-
105	Tibbi	Masitawali	DW	YoungerAlluvium	AS [c]	15.00	1.02	1.90	-0.88
106	Tibbi	Naurangdesar	DW	YoungerAlluvium	AS [c]	35.30	3.13	3.19	-0.06
107	Tibbi	Naurangdesar	Pz	YoungerAlluvium	AS[C]	50.00	2.46	3.15	-0.69
108	Tibbi	Salliwala	DW	YoungerAlluvium	A1(i) c	35.50	6.88	4.24	2.64
109	Tibbi	Tandurwali	DW	YoungerAlluvium	A1(i) c	39.35	10.01	10.95	-0.94
110	Tibbi	Tibbi	Pz	YoungerAlluvium	AS [c]	55.00	15.11	15.18	-0.07
DISTRICT - JAIPUR									
1	Amer	Bagwara*P/Z (11-12)	PZ	YoungerAlluvium	Al	32.70	53.10	52.60	0.50
2	Amer	Harmara Pz.(11-12)	PZ	YoungerAlluvium	Al	125.00	76.70	75.36	1.34
3	Amer	Jahota*	DW	YoungerAlluvium	Al	15.00	-	-	-
4	Amer	Pratappura	DW	YoungerAlluvium	Al	16.50	-	-	-
5	Amer	R.Kisanpura*P/Z	PZ	YoungerAlluvium	Al	116.00	69.05	68.90	0.15
6	Amer	Rajarampura P/Z	PZ	YoungerAlluvium	Al	88.00	39.30	39.20	0.10
7	Amer	Vijaipura	DW	YoungerAlluvium	Al	10.50	-	-	-
8	Amer	Jalsu,Pz.	PZ	YoungerAlluvium	Al	53.63	-	-	-
9	Amer	Nangal Pur,Pz.	PZ	YoungerAlluvium	Al	80.50	45.10	45.00	0.10
10	Amer	Pratappura,Pz.	PZ	YoungerAlluvium	Al	90.00	-	-	-
11	Amer	Udak,Pz.	PZ	YoungerAlluvium	Al	82.00	-	-	-

SN	Block	Name of Village	Type of well	Hydrogeological Formation	Zone	Total Depth (m)	WL pre 14 (m) bgl	WL Post 14 (m) bgl	Change in WL pre to post 14
12	Amer	Achrol*	DW	Quartzite	Qtz.	36.90	-	-	-
13	Amer	Amer Pz.	PZ	Quartzite	Qtz.	99.00	37.85	36.65	1.20
14	Amer	Chandwaji Pz.	PZ	Quartzite	Qtz.	117.00	-	-	-
15	Amer	Kant Pz.	PZ	Quartzite	Qtz.	60.00	25.10	24.00	1.10
16	Amer	Kukas	DW	Quartzite	Qtz.	29.00	-	-	-
17	Amer	Kukas Pz.	PZ	Quartzite / Schist	Qtz.	104.00	12.30	11.70	0.60
18	Amer	Kukas,Pz.	PZ	Quartzite	Qtz.	72.50	-	-	-
19	Bairath	Antella	DW	YoungerAlluvium	Al	20.30	-	-	-
20	Bairath	Bairath	DW	YoungerAlluvium	Al	31.40	-	-	-
21	Bairath	Balesar	DW	YoungerAlluvium	Al	33.00	-	-	-
22	Bairath	Barnagar	DW	YoungerAlluvium	Al	23.75	-	-	-
23	Bairath	Bhabroo	DW	YoungerAlluvium	Al	22.00	-	-	-
24	Bairath	Bilwari P/Z	PZ	YoungerAlluvium	Al	68.00	-	-	-
25	Bairath	Biyawas*	DW	YoungerAlluvium	Al	18.00	-	-	-
26	Bairath	Janjekalan	DW	YoungerAlluvium	Al	24.50	-	-	-
27	Bairath	Jawanpura	DW	YoungerAlluvium	Al	18.00	-	-	-
28	Bairath	Jodhpura	DW	YoungerAlluvium	Al	24.00	-	-	-
29	Bairath	Khatolai	DW	YoungerAlluvium	Al	16.10	-	-	-
30	Bairath	Mandha	DW	YoungerAlluvium	Al	35.50	-	-	-
31	Bairath	Palri	DW	YoungerAlluvium	Al	17.00	17.10	16.80	0.30
32	Bairath	Paonta	DW	YoungerAlluvium	Al	15.30	-	-	-
33	Bairath	Papra	DW	YoungerAlluvium	Al	38.00	-	-	-
34	Bairath	Pragpura	DW	YoungerAlluvium	Al	18.60	-	-	-
35	Bairath	Torda	DW	YoungerAlluvium	Al	36.00	-	-	-
36	Bairath	Bairath,Pz.	PZ	YoungerAlluvium	Al	64.30	-	-	-
37	Bairath	Bhabroo,Pz.	PZ	YoungerAlluvium	Al	51.00	-	-	-
38	Bairath	Janjekalan,Pz.	PZ	YoungerAlluvium	Al	62.00	-	-	-
39	Bairath	Jodhpura,Pz.	PZ	YoungerAlluvium	Al	51.00	-	-	-
40	Bairath	Mandha,Pz.	PZ	YoungerAlluvium	Al	51.00	-	-	-
41	Bairath	Paonta Pz.	PZ	YoungerAlluvium	Al	67.00	-	-	-
42	Bairath	Khatolai,Pz.	PZ	YoungerAlluvium	Al	63.00	36.55	36.00	0.55
43	Bairath	Antella, Pz	PZ	YoungerAlluvium	Al	55.34	29.55	28.66	0.89
44	Bairath	Pragpura, Pz	PZ	YoungerAlluvium	Al	63.00	-	-	-
45	Bairath	Shyampura Pz.	PZ	YoungerAlluvium	Al	90.00	34.60	33.10	1.50
46	Bairath	Mairh*	DW	Quartzite	Qtz.	21.40	19.50	18.85	0.65
47	Bassi	Gangarampur Pz.(11-12)	PZ	YoungerAlluvium	Al	108.00	43.60	43.02	0.58
48	Bassi	Kanota Pz.	PZ	YoungerAlluvium	Al	44.00	-	-	-
49	Bassi	Maharajpura Pz	PZ	YoungerAlluvium	Al	**108.00**	-	-	-
50	Bassi	Maharajpura*	DW	YoungerAlluvium	Al	30.50	-	-	-
51	Bassi	Barwa	DW	Older Alluvium	Ao	30.00	-	-	-
52	Bassi	Bainara	DW	Older Alluvium	Ao	32.00	-	-	-
53	Bassi	Jatwara	DW	Older Alluvium	Ao	12.30	-	-	-
54	Bassi	Parasoli	DW	Older Alluvium	Ao	26.90	-	-	-
55	Bassi	Rojwari Pz	PZ	Older Alluvium	Ao	110.00	46.25	45.80	0.45
56	Bassi	Tunga	DW	Older Alluvium	Ao	21.50	-	-	-
57	Bassi	Bassi Pz.	PZ	Older Alluvium	Ao	56.12	-	-	-
58	Bassi	Deogaon Pz.	PZ	Older Alluvium	Ao	53.39	37.15	36.75	0.40
59	Bassi	Mohanpura Pz.	PZ	Older Alluvium	Ao	115.00	58.90	58.23	0.67
60	Bassi	Tunga T/W	TW	Older Alluvium	Ao	63.00	-	-	-
61	Bassi	Zhar Pz.	PZ	Older Alluvium	Ao	53.35	-	-	-
62	Bassi	Jatwara, Pz	PZ	Older Alluvium	Ao	53.00	21.45	21.05	0.40
63	Bassi	Kanota Pz.	PZ	Quartzite / Schist	Ao	105.00	41.65	40.86	0.79
64	Bassi	Devgaon Pz.	PZ	Quartzite / Schist	Ao	105.00	56.20	55.78	0.42
65	Bassi	Barwa Pz.	PZ	Quartzite / Schist	Ao	105.00	36.60	36.05	0.55
66	Bassi	Tunga Pz.	PZ	Quartzite / Schist	Ao	100.00	39.62	39.00	0.62
67	Bassi	Zhar Pz.	PZ	Quartzite / Schist	Ao	66.00	48.50	47.79	0.71
68	Bassi	Padasoli Pz.	PZ	Quartzite / Schist	Ao	70.00	27.00	25.80	1.20
69	Bassi	Banskho	DW	Quartzite	Qtz.	45.00	42.35	41.25	1.10
70	Bassi	Garh	DW	Quartzite	Qtz.	34.00	-	-	-
71	Bassi	Lalgarh	DW	Quartzite	Qtz.	30.00	-	-	-
72	Bassi	Madhogarh	DW	Quartzite	Qtz.	28.50	-	-	-
73	Bassi	Banskho Pz.(Rajpura)	PZ	Quartzite	Qtz.	55.00	-	-	-
74	Bassi	Garh Pz.	PZ	Quartzite / Schist	Qtz.	90.00	55.65	54.55	1.10
75	Bassi	Madhogarh Pz.	PZ	Quartzite / Schist	Qtz.	102.00	44.48	43.65	0.83

SN	Block	Name of Village	Type of well	Hydrogeological Formation	Zone	Total Depth (m)	WL pre 14 (m) bgl	WL Post 14 (m) bgl	Change in WL pre to post 14
76	Chaksu	Chandlai	DW	Older Alluvium	Ao	18.00	16.97	16.00	0.97
77	Chaksu	Chaksu	DW	Older Alluvium	Ao	16.00	11.33	10.45	0.88
78	Chaksu	Dehlala	DW	Older Alluvium	Ao	34.00	23.45	22.36	1.09
79	Chaksu	Gurwasa	DW	Older Alluvium	Ao	33.60	22.65	21.25	1.40
80	Chaksu	Hingonia	DW	Older Alluvium	Ao	22.50	19.85	19.02	0.83
81	Chaksu	Kadera	DW	Older Alluvium	Ao	36.00	12.80	11.95	0.85
82	Chaksu	Kohlya*	DW	Older Alluvium	Ao	30.00	37.45	36.40	1.05
83	Chaksu	Kotkhawda*	DW	Older Alluvium	Ao	22.50	22.66	21.35	1.31
84	Chaksu	Rupaheri	DW	Older Alluvium	Ao	25.00	22.20	21.45	0.75
85	Chaksu	Sheodaspura	DW	Older Alluvium	Ao	24.00	18.46	17.36	1.10
86	Chaksu	Titriya	DW	Older Alluvium	Ao	25.00	14.32	13.42	0.90
87	Chaksu	Tuntoli	DW	Older Alluvium	Ao	23.00	18.55	17.65	0.90
88	Chaksu	Sheodaspura Pz.	PZ	Older Alluvium	Ao	98.00	18.50	17.65	0.85
89	Chaksu	Garudwasi T/W	TW	Older Alluvium	Ao	50.00	-	-	-
90	Chaksu	Chaksu Pz.	PZ	Quartzite / Schist	Ao	90.00	7.60	7.00	0.60
91	Chaksu	Kohliya Pz.	PZ	Quartzite / Schist	Ao	90.00	24.60	23.52	1.08
92	Chaksu	Kotkhawada Pz.	PZ	Quartzite / Schist	Ao	90.00	26.35	25.13	1.22
93	Chaksu	Dehlala Pz.	PZ	Quartzite / Schist	Ao	88.00	30.80	29.40	1.40
94	Chaksu	Garudwasi Pz.	PZ	Quartzite / Schist	Ao	84.00	19.15	18.00	1.15
95	Chaksu	Rupaheri Pz.	PZ	Quartzite / Schist	Ao	82.00	14.80	14.00	0.80
96	Chaksu	Kadera Pz.	PZ	Mica Schist	Ao	72.00	8.40	7.90	0.50
97	Chaksu	Titariya Pz.	PZ	Mica Schist	Ao	73.00	15.10	14.05	1.05
98	Chaksu	Chandalai Pz.	PZ	Quartzite / Schist	Ao	74.00	6.20	6.00	0.20
99	Chaksu	Tuntoli Pz.	PZ	Mica Schist	Ao	74.00	15.20	14.85	0.35
100	Chaksu	Hingoniya Pz.	PZ	Quartzite / Schist	Ao	72.00	7.35	7.00	0.35
101	Chaksu	Akoriya	DW	Quartzite	Qtz.	24.00	15.46	15.00	0.46
102	Chaksu	Kothun	DW	Quartzite	Qtz.	25.00	19.85	19.02	0.83
103	Chaksu	Sanwasa(Sanwalia)	DW	Quartzite	Qtz.	20.65	18.77	18.05	0.72
104	Chaksu	Akoriya Pz.	PZ	Quartzite / Schist	Qtz.	78.00	13.10	12.25	0.85
105	Chaksu	Kothun Pz.	PZ	Quartz Mica Schist	Qtz.	72.00	7.80	7.02	0.78
106	Chaksu	Sanwasa(Sanwalia) Pz.	PZ	Quartz Mica Schist	Qtz.	84.00	5.00	6.50	-1.50
107	Dudu	Bandh Ka Balaji	DW	Older Alluvium	Qtz.	61.00	42.03	41.20	0.83
108	Dudu	Boraj*	DW	Older Alluvium	Ao	24.00	-	-	-
109	Dudu	Gadota	DW	Older Alluvium	Ao	24.50	14.22	13.30	0.92
110	Dudu	Mehla*	DW	Older Alluvium	Ao	14.20	-	-	-
111	Dudu	Soshingpura	DW	Older Alluvium	Ao	24.00	-	-	-
112	Dudu	Mehla, Pz	PZ	Older Alluvium	Ao	40.00	-	-	-
113	Dudu	Bandh Ka Balaji Pz.	PZ	Mica Schist	Ao	90.00	42.35	41.55	0.80
114	Dudu	Mehla Pz.	PZ	Mica Schist	Ao	93.00	-	-	-
115	Dudu	Gadota Pz.	PZ	Gneisses	Ao	92.00	10.73	10.03	0.70
116	Dudu	Soshingpura Pz.	PZ	Mica Schist	Ao	80.00	18.63	17.30	1.33
117	Dudu	Khorsina	DW	Schist	Sc	19.00	17.85	17.00	0.85
118	Dudu	Naraina	DW	Schist	Sc	21.50	3.10	2.85	0.25
119	Dudu	Sursingpura	DW	Schist	Sc	50.70	46.32	45.85	0.47
120	Dudu	Khorsina Pz.	PZ	Mica Schist	Sc	90.00	18.95	17.40	1.55
121	Dudu	Naraina Pz.	PZ	Mica Schist	Sc	90.00	21.82	21.10	0.72
122	Dudu	Sursingpura Pz.	PZ	Gneisses	Sc	90.00	20.60	19.80	0.80
123	Dudu	Bichun	DW	Gneisses	Gn	27.10	20.85	20.02	0.83
124	Dudu	Dantri	DW	Gneisses	Gn	27.00	13.32	12.45	0.87
125	Dudu	Dhamana	DW	Gneisses	Gn	23.50	11.39	11.00	0.39
126	Dudu	Dudu	DW	Gneisses	Gn	20.00	7.90	7.05	0.85
127	Dudu	Kachnaria	DW	Gneisses	Gn	26.00	8.95	8.10	0.85
128	Dudu	Mamana	DW	Gneisses	Gn	24.00	3.10	2.80	0.30
129	Dudu	Mozmabad	DW	Gneisses	Gn	24.00	14.78	14.08	0.70
130	Dudu	Nayagaon	DW	Gneisses	Gn	22.00	14.90	14.10	0.80
131	Dudu	Sakhun	DW	Gneisses	Gn	15.40	2.03	2.00	0.03
132	Dudu	Sali	DW	Gneisses	Gn	32.00	27.54	25.80	1.74
133	Dudu	Sawarda	DW	Gneisses	Gn	26.00	9.46	8.15	1.31
134	Dudu	Sewa	DW	Gneisses	Gn	12.00	4.00	3.56	0.44
135	Dudu	Bichun Pz.	PZ	Gneisses	Gn	90.00	15.69	15.00	0.69
136	Dudu	Dantri Pz.	PZ	Gneisses	Gn	90.00	19.58	19.02	0.56
137	Dudu	Dhamana Pz.	PZ	Gneisses	Gn	92.00	15.42	14.75	0.67
138	Dudu	Dudu Pz.	PZ	Gneisses	Gn	80.00	18.45	17.85	0.60
139	Dudu	Kachnaria Pz.	PZ	Gneisses	Gn	90.00	17.36	16.96	0.40

SN	Block	Name of Village	Type of well	Hydrogeological Formation	Zone	Total Depth (m)	WL pre 14 (m) bgl	WL Post 14 (m) bgl	Change in WL pre to post 14
140	Dudu	Mamana Pz.	PZ	Gneisses	Gn	90.00	6.05	5.80	0.25
141	Dudu	Mozmabad Pz.	PZ	Gneisses	Gn	90.00	16.58	15.98	0.60
142	Dudu	Nayagaon Pz.	PZ	Gneisses	Gn	92.00	17.58	16.50	1.08
143	Dudu	Sakhun Pz.	PZ	Gneisses	Gn	90.00	22.66	20.78	1.88
144	Dudu	Sali Pz.	PZ	Gneisses	Gn	92.00	25.67	23.65	2.02
145	Dudu	Sawarda Pz.	PZ	Gneisses	Gn	90.00	17.75	17.00	0.75
146	Dudu	Sewa Pz.	PZ	Gneisses	Gn	92.00	19.58	18.50	1.08
147	Govindgarh	Alisar Pz.(2011)	PZ	YoungerAlluvium	Al	116.00	46.00	44.85	1.15
148	Govindgarh	Astikalan P/Z	PZ	YoungerAlluvium	Al	96.00	41.80	41.10	0.70
149	Govindgarh	Chomu	DW	YoungerAlluvium	Al	50.00	-	-	-
150	Govindgarh	Govindgarh*	DW	YoungerAlluvium	Al	21.00	-	-	-
151	Govindgarh	Heerakabas	DW	YoungerAlluvium	Al	6.80	-	-	-
152	Govindgarh	Itawabhopji	DW	YoungerAlluvium	Al	29.90	-	-	-
153	Govindgarh	Kaladera Pz.	PZ	YoungerAlluvium	Al	50.00	43.82	42.75	1.07
154	Govindgarh	Kanarpura	DW	YoungerAlluvium	Al	17.50	-	-	-
155	Govindgarh	Khejrauli	DW	YoungerAlluvium	Al	16.70	-	-	-
156	Govindgarh	Niwana* P/Z	PZ	YoungerAlluvium	Al	95.00	49.67	48.56	1.11
157	Govindgarh	Samod P/Z	PZ	YoungerAlluvium	Al	60.00	43.48	41.80	1.68
158	Govindgarh	Tigariya*	DW	YoungerAlluvium	Al	23.00	-	-	-
159	Govindgarh	Tigariya Pz.	PZ	YoungerAlluvium	Al	72.25	46.78	46.00	0.78
160	Govindgarh	Khejrauli Pz.(Cgwb)	PZ	YoungerAlluvium	Al	60.00	50.70	49.55	1.15
161	Govindgarh	Govindgarh Pz.	PZ	YoungerAlluvium	Al	57.00	-	-	-
162	Govindgarh	Chomu Pz.	PZ	YoungerAlluvium	Al	90.00	89.39	88.90	0.49
163	Govindgarh	Pur.Ki Dhani Pz.	PZ	YoungerAlluvium	Al	50.00	-	-	-
164	Govindgarh	Dhodsar Pz.	PZ	YoungerAlluvium	Al	55.00	41.89	41.35	0.54
165	Govindgarh	K.Manpura Pz.	PZ	YoungerAlluvium	Al	53.00	38.90	38.45	0.45
166	Govindgarh	Itawabhopji Pz	PZ	YoungerAlluvium	Al	70.00	-	-	-
167	Govindgarh	Heerakabas Pz	PZ	YoungerAlluvium	Al	70.00	34.02	33.65	0.37
168	Govindgarh	Kishan Manpura Pz.	PZ	Quartzite / Schist	Al	96.00	-	-	-
169	Govindgarh	Kanarpura Pz.	PZ	Quartzite / Schist	Al	94.00	-	-	-
170	Govindgarh	Itawa Bhopji Pz.	PZ	Quartzite	Al	104.00	-	-	-
171	Govindgarh	Purohito Ki Dhani Pz.	PZ	Quartzite	Al	81.00	-	-	-
172	Jamwaramgarh	B.Kalan Pz.	PZ	YoungerAlluvium	Al	70.60	-	-	-
173	Jamwaramgarh	Dhola	DW	YoungerAlluvium	Al	23.00	-	-	-
174	Jamwaramgarh	J.Ramgarh P/Z	PZ	YoungerAlluvium	Al	87.00	41.00	40.21	0.79
175	Jamwaramgarh	Naila P/Z	PZ	YoungerAlluvium	Al	116.00	59.66	59.02	0.64
176	Jamwaramgarh	Tala	DW	YoungerAlluvium	Al	23.00	22.45	22.00	0.45
177	Jamwaramgarh	Saipura Pz.	PZ	YoungerAlluvium	Al	55.50	52.00	51.65	0.35
178	Jamwaramgarh	B.Kalan Pz.	PZ	YoungerAlluvium	Al	63.00	56.64	55.68	0.96
179	Jamwaramgarh	Manota Pz.	PZ	YoungerAlluvium	Al	80.00	43.56	42.23	1.33
180	Jamwaramgarh	Malawala Pz.	PZ	YoungerAlluvium	Al	65.00	45.77	44.60	1.17
181	Jamwaramgarh	Papar Pz.	PZ	Qartzite Schist	Al	103.00	43.80	42.50	1.30
182	Jamwaramgarh	Raisar*	DW	Quartzite	Qtz. 1	26.00	-	-	-
183	Jamwaramgarh	Samred Kalan Pz.	PZ	Quartzite	Qtz. 1	88.00	29.10	28.65	0.45
184	Jamwaramgarh	Raiser Pz.	PZ	Qartzite Schist	Qtz. 1	105.00	26.10	25.30	0.80
185	Jamwaramgarh	Bhuj	DW	Quartzite	Qtz, 2	22.70	-	-	-
186	Jamwaramgarh	Bhuj Pz.	PZ	Quartzite	Qtz, 2	30.00	-	-	-
187	Jamwaramgarh	Kharana Pz.	PZ	Quartzite	Qtz, 2	84.00	32.16	31.41	0.75
188	Jamwaramgarh	Andhi	DW	Schist	Sc	29.90	-	-	-
189	Jamwaramgarh	Thali	DW	Schist	Sc	24.00	15.05	14.70	0.35
190	Jamwaramgarh	Tholai*	DW	Schist	Sc	29.00	26.80	25.65	1.15
191	Jamwaramgarh	Dantala Meena Pz.	PZ	Mica Schist	Sc	105.00	-	-	-
192	Jamwaramgarh	Rasala	DW	Granite	Gn	18.00	11.00	10.10	0.90
193	Jhotwara	Begus* P/Z	PZ	YoungerAlluvium	Al	120.00	53.21	51.98	1.23
194	Jhotwara	Bindayaka P/Z	PZ	YoungerAlluvium	Al	112.00	44.38	43.25	1.13
195	Jhotwara	Ravindra Manch Pz.	PZ	YoungerAlluvium	Al	92.25	53.00	52.65	0.35
196	Jhotwara	Dhankya	DW	YoungerAlluvium	Al	23.55	-	-	-
197	Jhotwara	Galtaji	DW	YoungerAlluvium	Al	17.75	18.40	17.68	0.72
198	Jhotwara	Jhotwara	DW	YoungerAlluvium	Al	23.90	-	-	-
199	Jhotwara	Kalwar*	DW	YoungerAlluvium	Al	28.50	-	-	-
200	Jhotwara	Keshala*	DW	YoungerAlluvium	Al	33.00	-	-	-
201	Jhotwara	Niwaroo	DW	YoungerAlluvium	Al	27.90	-	-	-
202	Jhotwara	Pachar P/Z	PZ	YoungerAlluvium	Al	102.00	75.39	74.50	0.89
203	Jhotwara	Sansoti	DW	YoungerAlluvium	Al	12.50	-	-	-

SN	Block	Name of Village	Type of well	Hydrogeological Formation	Zone	Total Depth (m)	WL pre 14 (m) bgl	WL Post 14 (m) bgl	Change in WL pre to post 14
204	Jhotwara	Army Cantt. Pz.	PZ	YoungerAlluvium	Al	67.80	-	-	-
205	Jhotwara	Dhankya Pz.	PZ	YoungerAlluvium	Al	80.32	64.10	63.60	0.50
206	Jhotwara	Jhotwara Pz.	PZ	YoungerAlluvium	Al	84.00	68.80	66.90	1.90
207	Jhotwara	Kalwar Pz.	PZ	YoungerAlluvium	Al	60.00	44.98	43.95	1.03
208	Jhotwara	Niwaroo Pz.	PZ	YoungerAlluvium	Al	63.00	55.36	54.20	1.16
209	Jhotwara	Sansoti Pz.	PZ	YoungerAlluvium	Al	50.00	-	-	-
210	Jhotwara	Sirsi Pz.	PZ	YoungerAlluvium	Al	90.00	75.84	74.53	1.31
211	Jhotwara	Raj Bhawan Pz	PZ	YoungerAlluvium	Al	100.00	23.91	23.10	0.81
212	Jhotwara	Kanakpura, Pz	PZ	YoungerAlluvium	Al	78.00	63.20	62.45	0.75
213	Jhotwara	Keshala, Pz	PZ	YoungerAlluvium	Al	82.00	68.10	66.23	1.87
214	Jhotwara	Lalchandpura Pz.	PZ	YoungerAlluvium	Al	102.00	52.10	50.80	1.30
215	Jhotwara	Vidhyadhar Nagar Pz.	PZ	YoungerAlluvium	Al	130.00	75.20	74.45	0.75
216	Jhotwara	Govt. Hoste; Pz.	PZ	YoungerAlluvium	Al	108.50	65.95	65.02	0.93
217	Kotputli	Bhainslana	DW	Limestone	Al	20.00	-	-	-
218	Kotputli	Bhaloji	DW	YoungerAlluvium	Al	21.05	-	-	-
219	Kotputli	Chaturbhuj P/Z	PZ	YoungerAlluvium	Al	100.00	-	-	-
220	Kotputli	Kansli*	DW	Limestone	Al	24.00	-	-	-
221	Kotputli	Nangal	DW	YoungerAlluvium	Al	22.00	-	-	-
222	Kotputli	Panyala	DW	YoungerAlluvium	Al	25.60	-	-	-
223	Kotputli	Pawana Ahir	DW	YoungerAlluvium	Al	23.60	-	-	-
224	Kotputli	Putli*	DW	YoungerAlluvium	Al	21.00	-	-	-
225	Kotputli	Raghunathpura	DW	YoungerAlluvium	Al	21.50	-	-	-
226	Kotputli	Rajnota	DW	YoungerAlluvium	Al	17.50	-	-	-
227	Kotputli	Sangtera	DW	YoungerAlluvium	Al	22.80	-	-	-
228	Kotputli	Sarund	DW	YoungerAlluvium	Al	23.10	-	-	-
229	Kotputli	Sunderpura	DW	YoungerAlluvium	Al	21.50	-	-	-
230	Kotputli	Kotputli Pz.	PZ	YoungerAlluvium	Al	81.00	33.20	31.56	1.64
231	Kotputli	Gonera Pz.	PZ	YoungerAlluvium	Al	55.00	36.58	34.98	1.60
232	Kotputli	Malahera Pz.	PZ	YoungerAlluvium	Al	59.70	-	-	-
233	Kotputli	Sarund Pz.Gwd	PZ	YoungerAlluvium	Al	92.00	-	-	-
234	Kotputli	Sarund Pz.C.	PZ	YoungerAlluvium	Al	82.00	-	-	-
235	Kotputli	Nangal Pz.	PZ	YoungerAlluvium	Al	65.00	-	-	-
236	Kotputli	Raghunathpura Pz.	PZ	YoungerAlluvium	Al	66.75	-	-	-
237	Kotputli	Panyala, Pz	PZ	YoungerAlluvium	Al	65.00	-	-	-
238	Kotputli	Sarundh Pz.	PZ	Quartzite / Schist	Al	87.00	32.10	31.56	0.54
239	Kotputli	Kansli Pz.	PZ	Alluvium/Quartzite	Al	80.00	30.33	29.56	0.77
240	Kotputli	Sunderpura Pz.	PZ	Alluvium/Quartzite	Al	69.00	30.15	29.80	0.35
241	Kotputli	Sangtera Pz.	PZ	Alluvium/Quartzite	Al	90.00	33.00	32.45	0.55
242	Kotputli	Paniyala Pz.	PZ	Quartzite / Schist	Al	90.00	30.70	28.25	2.45
243	Kotputli	Rajnota Pz.	PZ	Quartzite / Schist	Al	96.00	33.22	31.90	1.32
244	Kotputli	Banethi	DW	Quartzite	Qtz.	30.50	-	-	-
245	Kotputli	Beri	DW	Quartzite	Qtz.	28.15	-	-	-
246	Kotputli	Dantil*	DW	Quartzite	Qtz.	27.90	-	-	-
247	Kotputli	Narera*	DW	Quartzite	Qtz.	23.60	-	-	-
248	Kotputli	P.Rajput*	DW	Quartzite	Qtz.	38.00	-	-	-
249	Kotputli	Sadarpura	DW	Quartzite	Qtz.	26.00	-	-	-
250	Kotputli	Shuklawas	DW	Quartzite	Qtz.	26.00	-	-	-
251	Kotputli	P.Rajput Pz.	PZ	Quartzite	Qtz.	48.00	-	-	-
252	Phagi	Chandama	DW	Older Alluvium	Ao	17.50	8.40	7.98	0.42
253	Phagi	Dabich	DW	Older Alluvium	Ao	14.90	11.90	11.00	0.90
254	Phagi	Ladana	DW	Older Alluvium	Ao	18.00	13.82	12.60	1.22
255	Phagi	Mohanpura	DW	Older Alluvium	Ao	33.00	-	-	-
256	Phagi	Renwal	DW	Older Alluvium	Ao	35.00	33.63	30.78	2.85
257	Phagi	Dabich T/W	TW	Older Alluvium	Ao	150.00	10.78	10.05	0.73
258	Phagi	Tilawala Pz.	PZ	Older Alluvium	Ao	52.00	-	-	-
259	Phagi	Chandama Kallan Pz.	PZ	Gneisses	Ao	73.00	3.25	3.00	0.25
260	Phagi	Ladana Pz.	PZ	Mica Schist	Ao	70.00	6.73	6.05	0.68
261	Phagi	Mohanpura Pz.	PZ	Mica Schist	Ao	70.00	7.33	6.50	0.83
262	Phagi	Renwal Manji Pz.	PZ	Mica Schist	Ao	72.00	17.16	15.58	1.58
263	Phagi	Ghatyali*	DW	Schist	Sc	14.50	4.00	3.70	0.30
264	Phagi	Lasariya	DW	Schist	Sc	21.00	19.30	18.80	0.50
265	Phagi	Parun	DW	Schist	Sc	14.00	10.00	9.10	0.90
266	Phagi	Ghatiyali Pz.	PZ	Mica Schist	Sc	63.00	5.87	5.00	0.87
267	Phagi	Parun(Parwan) Pz.	PZ	Mica Schist	Sc	80.00	12.30	11.30	1.00

SN	Block	Name of Village	Type of well	Hydrogeological Formation	Zone	Total Depth (m)	WL pre 14 (m) bgl	WL Post 14 (m) bgl	Change in WL pre to post 14
268	Phagi	Chakwara	DW	Gneisses	Gn	18.00	10.30	9.45	0.85
269	Phagi	Chittora	DW	Gneisses	Gn	30.00	23.52	22.00	1.52
270	Phagi	Choru	DW	Gneisses	Gn	20.00	10.75	9.20	1.55
271	Phagi	Didwata*	DW	Gneisses	Gn	20.00	17.33	15.65	1.68
272	Phagi	Kansel	DW	Gneisses	Gn	16.50	-	-	-
273	Phagi	Madhorajpur	DW	Gneisses	Gn	25.20	23.60	22.50	1.10
274	Phagi	Nemeda	DW	Gneisses	Gn	16.25	7.80	7.10	0.70
275	Phagi	Phagi	DW	Gneisses	Gn	28.90	10.68	9.25	1.43
276	Phagi	Tickel	DW	Gneisses	Gn	19.00	17.90	15.85	2.05
277	Phagi	Chakwara Pz.	PZ	Gneisses	Gn	70.00	5.60	5.00	0.60
278	Phagi	Chittora Pz.	PZ	Gneisses	Gn	76.00	5.36	4.68	0.68
279	Phagi	Choru Pz.	PZ	Gneisses	Gn	70.00	10.76	9.45	1.31
280	Phagi	Didwata Pz.	PZ	Gneisses	Gn	70.00	13.62	12.10	1.52
281	Phagi	Kansel Pz.	PZ	Gneisses	Gn	72.00	6.03	5.10	0.93
282	Phagi	Madhorajpur Pz.	PZ	Gneisses	Gn	72.00	6.65	5.80	0.85
283	Phagi	Nemeda Pz.	PZ	Gneisses	Gn	76.00	5.36	4.50	0.86
284	Phagi	Phagi Pz.	PZ	Gneisses	Gn	72.00	5.60	4.50	1.10
285	Phagi	Tickel Pz.	PZ	Gneisses	Gn	75.00	6.90	6.00	0.90
286	Sambher	Badhal Pz.(11-12)	PZ	YoungerAlluvium	Al	91.00	52.00	50.70	1.30
287	Sambher	Bagawas	DW	YoungerAlluvium	Al	30.00	27.15	25.30	1.85
288	Sambher	K.Renwal	DW	YoungerAlluvium	Al	21.80	-	-	-
289	Sambher	K.Renwal Pz (11-12)	PZ	YoungerAlluvium	Al	120.00	68.89	65.30	3.59
290	Sambher	Lalasar	DW	YoungerAlluvium	Al	24.80	-	-	-
291	Sambher	Bhainslana	DW	Older Alluvium	Ao	19.85	17.80	15.89	1.91
292	Sambher	Develia	DW	Older Alluvium	Ao	27.50	-	-	-
293	Sambher	Hingoniya	DW	Older Alluvium	Ao	26.90	-	-	-
294	Sambher	Jobner	DW	Older Alluvium	Ao	27.70	-	-	-
295	Sambher	Kajipura	DW	Older Alluvium	Ao	24.20	23.43	23.00	0.43
296	Sambher	Mandha*	DW	Older Alluvium	Ao	20.30	13.15	12.00	1.15
297	Sambher	Pachkodiya*	DW	Older Alluvium	Ao	38.00	37.95	35.40	2.55
298	Sambher	Phulera Pz (2011)	PZ	Older Alluvium	Ao	108.00	11.90	11.10	0.80
299	Sambher	Sambher	DW	Older Alluvium	Ao	13.70	11.20	10.45	0.75
300	Sambher	Bhojpura Pz.	PZ	Older Alluvium	Ao	54.00	-	-	-
301	Sambher	Develia Pz.	PZ	Older Alluvium	Ao	65.00	-	-	-
302	Sambher	Hingoniya Pz.	PZ	Older Alluvium	Ao	100.00	60.00	58.00	2.00
303	Sambher	Kheerwa Pz.	PZ	Older Alluvium	Ao	120.00	55.05	53.00	2.05
304	Sambher	Jobner Pz.	PZ	Older Alluvium	Ao	88.00	34.55	33.00	1.55
305	Sambher	Mandha(Bhinda) P/Z	PZ	YoungerAlluvium	Ao	60.00	-	-	-
306	Sambher	Pipli Ka Bas Pz.	PZ	Older Alluvium	Ao	62.80	25.36	23.00	2.36
307	Sanganer	Bagru P/Z	PZ	Older Alluvium	Ao	113.50	36.20	34.20	2.00
308	Sanganer	Bamoriya	DW	Older Alluvium	Ao	21.30	-	-	-
309	Sanganer	Barkabalaji	DW	Older Alluvium	Ao	24.50	-	-	-
310	Sanganer	Bhankrota Pz	PZ	Older Alluvium	Ao	24.40	72.80	70.00	2.80
311	Sanganer	Bilwa*	DW	Older Alluvium	Ao	30.00	21.35	20.00	1.35
312	Sanganer	Durgapura	DW	Older Alluvium	Ao	19.00	-	-	-
313	Sanganer	Goner	DW	Gneisses	Ao	24.50	17.10	15.00	2.10
314	Sanganer	Heerapura	DW	Older Alluvium	Ao	27.00	-	-	-
315	Sanganer	Khori	DW	Older Alluvium	Ao	24.20	-	-	-
316	Sanganer	Mahel	DW	Older Alluvium	Ao	28.00	-	-	-
317	Sanganer	Muhana	DW	Older Alluvium	Ao	21.30	-	-	-
318	Sanganer	Nevta*	DW	Older Alluvium	Ao	28.40	-	-	-
319	Sanganer	Sanganer P/Z	PZ	Older Alluvium	Ao	120.00	39.85	39.10	0.75
320	Sanganer	Sirani	DW	Schist	Ao	30.90	-	-	-
321	Sanganer	Unti	DW	Older Alluvium	Ao	29.20	-	-	-
322	Sanganer	Watika	DW	Older Alluvium	Ao	13.80	-	-	-
323	Sanganer	Bagru Rawan Pz.	PZ	Older Alluvium	Ao	62.00	-	-	-
324	Sanganer	Barkabalaji Pz.	PZ	Older Alluvium	Ao	120.00	60.45	58.60	1.85
325	Sanganer	Dahmi Kalan Pz.	PZ	Older Alluvium	Ao	59.13	-	-	-
326	Sanganer	Durgapura Pz.	PZ	Older Alluvium	Ao	67.00	59.36	58.56	0.80
327	Sanganer	Gwd Campus Pz.	PZ	Older Alluvium	Ao	112.00	58.45	58.05	0.40
328	Sanganer	Heerapura Pz.	PZ	Older Alluvium	Ao	62.00	-	-	-
329	Sanganer	Kheri Gokulpura Pz.	PZ	Older Alluvium	Ao	120.00	48.87	48.00	0.87
330	Sanganer	Mansarovar Pz.	PZ	Older Alluvium	Ao	63.00	43.46	43.10	0.36
331	Sanganer	Mathurawala Pz.	PZ	Older Alluvium	Ao	108.00	9.30	8.10	1.20

SN	Block	Name of Village	Type of well	Hydrogeological Formation	Zone	Total Depth (m)	WL pre 14 (m) bgl	WL Post 14 (m) bgl	Change in WL pre to post 14
332	Sanganer	Muhana Pz.Gwd	PZ	Older Alluvium	Ao	45.00	-	-	-
333	Sanganer	Muhana Pz.	PZ	Older Alluvium	Ao	56.00	45.03	43.10	1.93
334	Sanganer	O.T.S. Pz.	PZ	Older Alluvium	Ao	67.00	-	-	-
335	Sanganer	Sukhpuriya Pz.	PZ	Older Alluvium	Ao	59.00	-	-	-
336	Sanganer	Suryanagar Pz.	PZ	Older Alluvium	Ao	52.00	46.35	45.55	0.80
337	Sanganer	Watika Pz.	PZ	Older Alluvium	Ao	39.25	-	-	-
338	Sanganer	Nevta Pz	PZ	Older Alluvium	Ao	63.00	10.30	9.80	0.50
339	Sanganer	Barkabalaji Pz.	PZ	Older Alluvium	Ao	110.00	-	-	-
340	Sanganer	Heerapura Pz.	PZ	Quartzite / Schist	Ao	106.00	65.72	64.30	1.42
341	Sanganer	Unti Rampura Pz.	PZ	Mica Schist	Ao	82.00	28.58	26.55	2.03
342	Sanganer	Mahal Pz.	PZ	Mica Schist	Ao	105.00	53.45	51.62	1.83
343	Sanganer	Bilwa Pz.	PZ	Mica Schist	Ao	71.50	36.52	34.65	1.87
344	Sanganer	Dahmi Kallan Pz.	PZ	Mica Schist	Ao	90.00	38.77	37.30	1.47
345	Sanganer	Bhamoriya Pz.	PZ	Mica Schist	Ao	90.00	42.67	41.80	0.87
346	Sanganer	Sirani Pz.	PZ	Mica Schist	Ao	83.00	33.18	31.20	1.98
347	Shahpura	Anatpura Pz (11-12)	PZ	YoungerAlluvium	Al	120.00	70.00	69.20	0.80
348	Shahpura	Amarsar Pz. (11-12)	PZ	YoungerAlluvium	Al	120.00	50.88	50.00	0.88
349	Shahpura	Barijori P/Z	PZ	YoungerAlluvium	Al	120.00	-	-	-
350	Shahpura	Bidhara P/Z	PZ	Quartzite	Al	119.00	73.19	71.65	1.54
351	Shahpura	Dhavli Pz. (11-12)	PZ	YoungerAlluvium	Al	91.00	32.85	30.50	2.35
352	Shahpura	Kh.Ladkhani P/Z	PZ	YoungerAlluvium	Al	87.00	25.00	23.78	1.22
353	Shahpura	Manoharpura P/Z	PZ	YoungerAlluvium	Al	120.00	57.84	56.23	1.61
354	Shahpura	Nathawala	DW	YoungerAlluvium	Al	7.90	-	-	-
355	Shahpura	Nithara	DW	YoungerAlluvium	Al	26.80	-	-	-
356	Shahpura	Radawas Pz. (11-12)	PZ	YoungerAlluvium	Al	120.00	-	-	-
357	Shahpura	Radawas*	DW	YoungerAlluvium	Al	44.50	-	-	-
358	Shahpura	Saiwar Pz	PZ	YoungerAlluvium	Al	110.00	-	-	-
359	Shahpura	Saiwar*	DW	YoungerAlluvium	Al	31.50	-	-	-
360	Shahpura	Shahpura*	DW	YoungerAlluvium	Al	44.30	-	-	-
361	Shahpura	Chak Manoharpura-I	PZ	YoungerAlluvium	Al	50.00	-	-	-
362	Shahpura	Chak Manoharpura-Ii	PZ	YoungerAlluvium	Al	50.00	-	-	-
363	Shahpura	Nathawala Pz.	PZ	YoungerAlluvium	Al	46.00	-	-	-
364	Shahpura	Shahpura Pz.	PZ	YoungerAlluvium	Al	117.00	-	-	-
DISTRICT - JAISALMER									
1	Jaisalmer	Ajasar	DW	Lathi Sandstone	L1/1	51	Dry	dry	-
2	Jaisalmer	Ajasar	pz	Lathi Sandstone	L1/1	112	58.08	54.1	3.98
3	Jaisalmer	Akal	Pz	Lathi Sandstone	L1/1	150	87.95	85.95	2.00
4	Jaisalmer	Badora Gaon	DW	Lathi Sandstone	L1/1	71.8	Dry	dry	-
5	Jaisalmer	Badora Gaon	pz	Lathi Sandstone	L1/1	150	80.8	80.8	0.00
6	Jaisalmer	Bambor Ki Dhani	Pz	Lathi Sandstone	L1/1	200	66.45	65.85	0.60
7	Jaisalmer	Bhairwa[Pz]	Pz	Lathi Sandstone	L1/1	71	49.52	48.4	1.12
8	Jaisalmer	Bhairwa (Pz)	Pz	Lathi Sandstone	L1/1	242	23.25	23.12	0.13
9	Jaisalmer	Basanpeer	pz	Lathi Sandstone		150	63.15	63.28	-0.13
10	Jaisalmer	Bhagu Ka Gaon (Pz)	PZ	Lathi Sandstone	L1/1	100	59.55	56.6	2.95
11	Jaisalmer	Bhojka (Pz)	TW	Lathi Sandstone	L1/1	150	42.05	42.15	-0.10
12	Jaisalmer	Bhopa (Pz)	TW	Lathi Sandstone	L1/1	150	112.53	112.62	-0.09
13	Jaisalmer	Chandan[Pz]	Pz	Lathi Sandstone	L1/1	90	47.58	45.5	2.08
14	Jaisalmer	Chandan	Pz	Lathi Sandstone	L1/1	125	44.92	44.85	0.07
15	Jaisalmer	Chandan	Pz	Lathi Sandstone	L1/1	108	55.33	54.6	0.73
16	Jaisalmer	Dabla[Pz]	Pz	Lathi Sandstone	L1/1	110	86.78	86.57	0.21
17	Jaisalmer	Delasar	pz	Lathi Sandstone	L1/1	125	59.65	59.62	0.03
18	Jaisalmer	Dhaisar (Pz)	Pz	Lathi Sandstone	L1/1	120	68.87	68.77	0.10
19	Jaisalmer	Ridwa	DW	Lathi Sandstone	L1/1	53	46.78	47.4	-0.62
20	Jaisalmer	Ridwa	pz	Lathi Sandstone	L1/1	125	-	53.6	-
21	Jaisalmer	Rajwai	Pz	Lathi Sandstone	L1/1	200	93.5	93.22	0.28
22	Jaisalmer	Rajwai	Pz	Lathi Sandstone	L1/1	201	89.55	89.67	-0.12
23	Jaisalmer	Sodakor (Pz)	Pz	Lathi Sandstone	L1/1	245	49.29	50.37	-1.08
24	Jaisalmer	Tota (Pz)	Pz	Lathi Sandstone	L1/1	110	69.48	69.52	-0.04
25	Jaisalmer	Baramsar[Pz]	Pz	Jaisalmer SSt	Ss1[J]	35	Filled	Filled	-
26	Jaisalmer	Daisar	DW	Jaisalmer SSt	Ss1[J]	41	32.55	32.52	0.03
27	Jaisalmer	Hamira	DW	Jaisalmer SSt	Ss1[J]	60	45.01	47.01	-2.00
28	Jaisalmer	Jaisalmer	DW	Jaisalmer SSt	Ss1[J]	80	Dry	dry	-
29	Jaisalmer	Jaisalmer Cad	Pz	Jaisalmer SSt	Ss1[J]	180	92.52	92.35	0.17
30	Jaisalmer	Jaisalmer Cazri	Pz	Jaisalmer SSt	Ss1[J]	181	92.39	92.35	0.04

SN	Block	Name of Village	Type of well	Hydrogeological Formation	Zone	Total Depth (m)	WL pre 14 (m) bgl	WL Post 14 (m) bgl	Change in WL pre to post 14
31	Jaisalmer	Jaisalmer P.H.E.D.	Pz	Jaisalmer SSt	Ss1[J]	180	27.95	26.55	1.40
32	Jaisalmer	Joshia[Pz]	Pz	Jaisalmer SSt	Ss1[J]	96	8.59	8.69	-0.10
33	Jaisalmer	Kuldhara[Pz]	Pz	Jaisalmer SSt	Ss1[J]	115	49.33	49.52	-0.19
34	Jaisalmer	Parewar (Pz)	Pz	Parewar Sandstone	P1/1	235	115.39	115.42	-0.03
35	Jaisalmer	Mokal (Pz)	Pz	Parewar Sandstone	P1/1	250	Dry	dry	-
36	Jaisalmer	Askandra	DW	Tertiary Sandstone	T1/1	42.8	34.68	34.69	-0.01
37	Jaisalmer	Askandra[Pz]	PZ	Tertiary Sandstone	T1/1	100	36.95	37.04	-0.09
38	Jaisalmer	Didhu (Pz)	Pz	Tertiary Sandstone	T1/1	100	37.55	37.52	0.03
39	Jaisalmer	Satyaya	DW	Tertiary Sandstone	T1/1	22.6	17.66	17.55	0.11
40	Jaisalmer	Tadana	DW	Tertiary Sandstone	T(Saline)	150	12.69	12.22	0.47
41	Jaisalmer	Awai	DW	YoungerAlluvium	A(Saline)	25	7.25	6.36	0.89
42	Jaisalmer	Bhadaria	DW	YoungerAlluvium	A(Saline)	10	9.88	10.55	-0.67
43	Jaisalmer	Nachana	DW	YoungerAlluvium	A(Saline)	20	9.84	9.8	0.04
44	Jaisalmer	Nachana	pz	YoungerAlluvium	A(Saline)	100	2.66	1.9	0.76
45	Jaisalmer	Sankaria-I	DW	YoungerAlluvium	A(Saline)	20	3.77	3.6	0.17
46	Jaisalmer	Sankaria-Ii	DW	YoungerAlluvium	A(Saline)	20	5.23	4.35	0.88
47	Jaisalmer	Diga	PZ	Tertiary Sandstone	T(Saline)	100	3.66	2.12	1.54
48	Jaisalmer	Mohangarh	DW	Tertiary Sandstone	T(Saline)	70	17.22	16.36	0.86
49	Jaisalmer	Sultana[Pz]	PZ	Tertiary Sandstone	T(Saline)	70	48.65	48.78	-0.13
50	Jaisalmer	O-Head I.G.N.P.	PZ	Tertiary Sandstone	T(Saline)	80	7.65	6.22	1.43
51	Jaisalmer	Sutharwala (Md)	PZ	Tertiary Sandstone	T(Saline)	70	10.25	10.1	0.15
52	Jaisalmer	Pithewala	PZ	Tertiary Sandstone	T(Saline)	125	45.66	45.58	0.08
53	Jaisalmer	27 Slm	PZ	Tertiary Sandstone	T(Saline)	60	Dry	dry	-
54	Jaisalmer	Boa	DW	Baishakhi	BSKH(S)	53.8	46.22	46.31	-0.09
55	Jaisalmer	Choudhariya	PZ	Baishakhi	BSKH(S)	100	24.98	23.66	1.32
56	Jaisalmer	Choudhariya*	DW	Baishakhi	BSKH(S)	39	35.05	35.22	-0.17
57	Jaisalmer	Dewa	PZ	Baishakhi	BSKH(S)	100	30.22	30.36	-0.14
58	Jaisalmer	Kathodi	DW	Baishakhi	BSKH(S)	58	39.25	39.24	0.01
59	Jaisalmer	Lanela[Pz]	PZ	Baishakhi	BSKH(S)	204	36.98	36.55	0.43
60	Jaisalmer	Bhojasar	DW	Lathi Sandstone	L (Saline)	48.1	33.54	33.33	0.21
61	Jaisalmer	Jaisurana	DW	Lathi Sandstone	L (Saline)	70	Dry	dry	-
62	Sam	Ashutar[Pz]	PZ	YoungerAlluvium	A1/1	169.8	62.35	66.25	-3.90
63	Sam	Ghotaru	DW	YoungerAlluvium	A1/1	67.8	35.65	35.55	0.10
64	Sam	Ghotaru (Pz)	PZ	YoungerAlluvium	A1/1	150	38.05	45.79	-7.74
65	Sam	Shahgarh	DW	YoungerAlluvium	A1/1	36.5	32.55	32.44	0.11
66	Sam	Bakriwala	PZ	YoungerAlluvium	A1/1	90	62.88	62.85	0.03
67	Sam	Ram-Ashu Rd [Pz]	PZ	YoungerAlluvium	A1/1	90	66.38	66.35	0.03
68	Sam	Ghantiyali	DW	YoungerAlluvium	A1/2	40.7	34.65	34.62	0.03
69	Sam	Ghantiyali	PZ	YoungerAlluvium	A1/2	125	46.53	47.45	-0.92
70	Sam	Girduwala	DW	YoungerAlluvium	A1/2	70	59	59.05	-0.05
71	Sam	Kishangarh	DW	YoungerAlluvium	A1/2	40	30.65	37.8	-7.15
72	Sam	Kuriya-Beri[Pz]	PZ	YoungerAlluvium	A1/2	75	36.2	35.15	1.05
73	Sam	Nathura-Kua	DW	YoungerAlluvium	A1/2	34.5	28.94	31.3	-2.36
74	Sam	Ranau[Pz]	PZ	YoungerAlluvium	A1/2	100	59.62	59.55	0.07
75	Sam	Ranau	DW	YoungerAlluvium	A1/2	65	60.27	dry	-
76	Sam	Tanot	DW	YoungerAlluvium	A1/2	37.93	33.25	37.2	-3.95
77	Sam	Gammnewala (Pz)	PZ	YoungerAlluvium	A1/3	125	65.02	65.25	-0.23
78	Sam	Longewala[Pz]	PZ	YoungerAlluvium	A1/3	125	40.25	40.36	-0.11
79	Sam	Dhanana[Pz]	Pz	Tertiary Sandstone	T1/1	80	65.55	65.66	-0.11
80	Sam	Binjraj Ka Tala	Pz	Tertiary Sandstone	T1/1	170	Dry	dry	-
81	Sam	Mandai[Pz]	Pz	Tertiary Sandstone	T1/3	117	103.85	103.58	0.27
82	Sam	Habure (Pz)	Pz	Parewar Sandstone	P1/1	180	104.44	104.36	0.08
83	Sam	Sonu[Pz]	Pz	Parewar Sandstone	P1/1	180	106.25	106.36	-0.11
84	Sam	Sonu[Pz]	Pz	Parewar Sandstone	P1/1	200	106.24	106.85	-0.61
85	Sam	Kuchary (Pz)	Pz	Parewar Sandstone	P1/1	200	101.54	101.55	-0.01
86	Sam	Kuchary (Pz)	Pz	Parewar Sandstone	P1/1	201	102.36	101.85	0.51
87	Sam	Koria[Pz]	Pz	Parewar Sandstone	P1/2	250	107.28	107.2	0.08
88	Sam	Ganga	Pz	Parewar Sandstone	P1/2	300	Dry	dry	-
89	Sam	Berisiyala	DW	Bhadewar	Bd/1	105	99.35	99.65	-0.30
90	Sam	Berisiyala Pz	pz	Bhadewar	Bd/1	200	101	101.12	-0.12
91	Sam	Dav	DW	Bhadewar	Bd/1	110	72.48	74.06	-1.58
92	Sam	Hatar	DW	Bhadewar	Bd/1	110	98.54	98.56	-0.02
93	Sam	K.S. Ka Tala[Pz]	Pz	Bhadewar	Bd/1	260	74.65	74.59	0.06
94	Sam	Miyajlar[Pz]	Pz	Bhadewar	Bd/1	271	65.25	66.2	-0.95

SN	Block	Name of Village	Type of well	Hydrogeological Formation	Zone	Total Depth (m)	WL pre 14 (m) bgl	WL Post 14 (m) bgl	Change in WL pre to post 14
95	Sam	Miyajlar-Pochina(Pz)	Pz	Bhadewar	Bd/1	95	62.35	66.73	-4.38
96	Sam	Phulia[Pz]	Pz	Bhadewar	Bd/1	243	74.2	74.81	-0.61
97	Sam	Khuri[Pz]	Pz	Bhadewar	Bd/2	200	95.96	95.69	0.27
98	Sam	Bhakhrani	Pz	Lathi Sandstone	L1/1	150	124.38	124.69	-0.31
99	Sam	Devikot(Pz)	Pz	Lathi Sandstone	L1/1	146	Filled	Filled	-
100	Sam	Fatehgarh (Pz)	PZ	Lathi Sandstone	L1/1	180	Filled	Filled	-
101	Sam	Moolana	pz	Lathi Sandstone	L1/1	150	111.38	111.44	-0.06
102	Sam	Rama (Pz)	Pz	Lathi Sandstone	L1/1	221	116.58	116.52	0.06
103	Sam	Rasala Moolana	Pz	Lathi Sandstone	L1/1	135	110.36	110.22	0.14
104	Sam	Sagano Ki Pio	Pz	Lathi Sandstone	L1/1	200	112.47	112.27	0.20
105	Sam	Sagano Ki Pio	DW	Lathi Sandstone	L1/1	80	69.02	69.58	-0.56
106	Sam	Sanda (Pz)	Pz	Lathi Sandstone	L1/1	150	114.95	115.9	-0.95
107	Sam	Sanger (Pz)	Pz	Lathi Sandstone	L1/1	263	104.74	104.35	0.39
108	Sam	Siruwa	Pz	Lathi Sandstone	L1/1	150	Dry	dry	-
109	Sam	Jhinjhiniyali (Pz)	Pz	Lathi Sandstone	L1/2	200	105.85	105.62	0.23
110	Sam	Jogidas Ka Gaon (Pz)	Pz	Lathi Sandstone	L1/2	106	109.74	109.65	0.09
111	Sam	Kasau Ka Tala[Pz]	Pz	Lathi Sandstone	L2	231	85.76	85.85	-0.09
112	Sam	Chelak	DW	Lathi Sandstone	L2	106	98.25	99.22	-0.97
113	Sam	Dewra (Pz)	Pz	Lathi Sandstone	L2	240	78.35	84.72	-6.37
114	Sam	Digari (Pz)	Pz	Lathi Sandstone	L2	200	100.35	106.5	-6.15
115	Sam	Ugawa	DW	Lathi Sandstone	L2	120	107.65	107.41	0.24
116	Sam	Chhatan Garh (Pz)	PZ	Jaisalmer SSt	Ss1(J)	200	100.02	104.5	-4.48
117	Sam	Dedha	DW	Jaisalmer SSt	Ss1(J)	35.4	15.35	13.92	1.43
118	Sam	Khabha (Pz)	Pz	Jaisalmer SSt	Ss1(J)	230	17.68	19.31	-1.63
119	Sam	Khariya (Pz)	PZ	Jaisalmer SSt	Ss1(J)	200	100.25	99.58	0.67
120	Sam	Sihdar	Pz	Lathi Sandstone	Ss1(J)	200	100.95	100.54	0.41
121	Sam	Kharia Kua	DW	YoungerAlluvium	Saline(A)	37	35.04	36.1	-1.06
122	Sam	Kharia Kua (Pz)	Pz	YoungerAlluvium	Saline(A)	150	35.36	35.54	-0.18
123	Sam	Sadewala	DW	YoungerAlluvium	Saline(A)	42.2	42.98	42	0.98
124	Sam	Ramgarh[Pz]	Pz	Tertiary Sandstone	T(S)	120	58.66	54.1	4.56
125	Sam	Bandha	Pz	Tertiary Sandstone	T(S)	150	90.69	90.68	0.01
126	Sam	Damodra	DW	Baishakhi	BSKH(S)	43.5	34.66	34.68	-0.02
127	Sam	Antiya (Pz)	Pz	Lathi Sandstone	S(L)	158	86.68	86.74	-0.06
128	Sam	Lakhasar	DW	Lathi Sandstone	S(L)	46.5	50.28	50.36	-0.08
129	Sam	Mehrajot	DW	Lathi Sandstone	S(L)	65	57.25	56.9	0.35
130	Sam	Rasla	DW	Lathi Sandstone	S(L)	44.8	33.68	33.52	0.16
131	Sam	Dangari	DW	Granite	S(G)	35	29.48	30.32	-0.84
132	Sam	Dangari	pz	Granite	S(G)	80	27.54	27.6	-0.06
133	Sam	Kohra	DW	Granite	S(G)	39.7	29.5	26.36	3.14
134	Sam	Kunda	DW	Granite	S(G)	44.5	17.58	18.25	-0.67
135	Sam	Mehreri	DW	Granite	S(G)	29.6	15.95	16.36	-0.41
136	Sam	Mehreri	pz	Granite	S(G)	90	11.55	12.4	-0.85
137	Sam	Randha[Pz]	Pz	Granite	S(G)	90	33.68	33.54	0.14
138	Sam	Randha	DW	Granite	S(G)	48	30.66	38.35	-7.69
139	Sankra	Rajmathai[Pz]	PZ	Lathi Sandstone	L1/1	126	78.32	78.36	-0.04
140	Sankra	Sri Bhadaria	DW	Lathi Sandstone	L1/2	47.7	40.66	40.59	0.07
141	Sankra	Chandsar[Pz]	PZ	Lathi Sandstone	L1/2	125	70.58	76.65	-6.07
142	Sankra	Chhayan (Pz)	PZ	Lathi Sandstone	L1/2	205	Filled	Filled	-
143	Sankra	Dholiya	pz	Lathi Sandstone	L1/3	-	65.04	67.9	-2.86
144	Sankra	Karaliya (Pz)	PZ	Lathi Sandstone	L1/4	83.1	Filled	Filled	-
145	Sankra	Lathi (Pz)	PZ	Lathi Sandstone	L1/2	137	52.69	56.57	-3.88
146	Sankra	Betina	DW	Lathi Sandstone	L1/3	30	10.44	23.85	-13.41
147	Sankra	Bonara	DW	Lathi Sandstone	L1/3	19.32	Filled	Filled	-
148	Sankra	Khelana	DW	Lathi Sandstone	L1/3	52	45.88	44.1	1.78
149	Sankra	Ola-I	DW	Lathi Sandstone	L1/3	16	Dry	dry	-
150	Sankra	Rajgarh	DW	Lathi Sandstone	L1/3	27.6	27.52	30.85	-3.33
151	Sankra	Sangram S.Ki Dhani	DW	Lathi Sandstone	L1/3	52	18.75	25.25	-6.50
152	Sankra	Bhakhari	PZ	Jodhpur Sandstone	Ss1	60	26.93	26.88	0.05
153	Sankra	Hanuman Kua	DW	Jodhpur Sandstone	Ss1	36	26.22	24.1	2.12
154	Sankra	Jhabra	DW	Jodhpur Sandstone	Ss1	39	30.66	30.88	-0.22
155	Sankra	Jhabra	PZ	Jodhpur Sandstone	Ss1	100	30.31	31.4	-1.09
156	Sankra	Padroda	DW	Jodhpur Sandstone	Ss1	42	17.8	17	0.80
157	Sankra	Rataria-Pad,[Pz]	Pz	Jodhpur Sandstone	Ss1	95	21.54	22	-0.46
158	Sankra	Rataria	DW	Jodhpur Sandstone	Ss1	34	30.54	34.6	-4.06

SN	Block	Name of Village	Type of well	Hydrogeological Formation	Zone	Total Depth (m)	WL pre 14 (m) bgl	WL Post 14 (m) bgl	Change in WL pre to post 14
159	Sankra	Sankaria (Pz)	Pz	Jodhpur Sandstone	Ss1	60	31.47	32.57	-1.10
160	Sankra	Biramdeora (Pz)	Pz	Jodhpur Sandstone	Ss2	70	36.32	42.25	-5.93
161	Sankra	Gomath[Pz]	Pz	Jodhpur Sandstone	Ss2	75	36.52	38.2	-1.68
162	Sankra	Gomath	DW	Jodhpur Sandstone	Ss2	36	32.66	32.65	0.01
163	Sankra	Bhainsara	DW	Granite	S(G)	28.55	37.84	38.22	-0.38
164	Sankra	Bhainsara	Pz	Granite	S(G)	100	27.65	-	-
165	Sankra	Chock	DW	Granite	S(G)	12.6	5.3	4.7	0.60
166	Sankra	Dalpatpura	DW	Granite	S(G)	17.75	7.8	8.55	-0.75
167	Sankra	Dalpatpura	pz	Granite	S(G)	100	10.54	11.25	-0.71
168	Sankra	Dudia	DW	Granite	S(G)	36	16.2	17.55	-1.35
169	Sankra	Dudia	pz	Granite	S(G)	95	16.55	16.27	0.28
170	Sankra	Luna Kalan	DW	Granite	S(G)	35	13.02	12.36	0.66
171	Sankra	Luna Khurd	DW	Granite	S(G)	17.8	17.21	18	-0.79
172	Sankra	Madasar	DW	Granite	S(G)	24	8.24	9.65	-1.41
173	Sankra	Pratappura	Pz	Granite	S(G)	100	4.36	5.22	-0.86
174	Sankra	Rampura	Pz	Granite	S(G)	100	8.22	10.45	-2.23
175	Sankra	Neran	DW	Lathi Sandstone	S(L)	45	42.5	42.51	-0.01
176	Sankra	Khura	DW	Granite	S(G)	27	6.45	5.55	0.90
177	Sankra	Sanawara	DW	Granite	S(G)	25.8	16.88	17.69	-0.81
178	Sankra	Sanawara	Pz	Granite	S(G)	100	38.02	32	6.02
179	Sankra	Sankra	DW	Granite	S(G)	20.3	9.35	10.55	-1.20
180	Sankra	Baloo Singh Kd	DW	Rhyolite	S(Rh)	24.7	15.68	16.44	-0.76
181	Sankra	Baloo Singh Kd	pz	Rhyolite	S(Rh)	95	10.58	10.88	-0.30
182	Sankra	Barli	pz	Rhyolite	S(Rh)	100	2.58	9.8	-7.22
183	Sankra	Barli Nathusar(Pz)	Pz	Rhyolite	S(Rh)	100	34.65	35.05	-0.40
184	Sankra	Belea[Pz]	Pz	Rhyolite	S(Rh)	105.4	38.25	38.54	-0.29
185	Sankra	Bhaniyana	DW	Rhyolite	S(Rh)	47.7	6.9	5.33	1.57
186	Sankra	Bhikhodai-Juni	DW	Rhyolite	S(Rh)	28	14.98	15.36	-0.38
187	Sankra	Dantal[Pz]	Pz	Rhyolite	S(Rh)	70	Filled	Filled	-
188	Sankra	Gudi Ka Tala	DW	Rhyolite	S(Rh)	15	2.55	5.65	-3.10
189	Sankra	Gundala	DW	Rhyolite	S(Rh)	24.9	11.69	12.22	-0.53
190	Sankra	Jhalora	DW	Rhyolite	S(Rh)	22.5	3.68	4.22	-0.54
191	Sankra	Jhalariya	Pz	Rhyolite	S(Rh)	100	24.65	25.08	-0.43
192	Sankra	Kelawa	DW	Rhyolite	S(Rh)	36.3	18.95	17.66	1.29
193	Sankra	Kelawa	pz	Rhyolite	S(Rh)	95	37.58	38.66	-1.08
194	Sankra	Khetolai	pz	Rhyolite	S(Rh)	100	16.58	17.91	-1.33
195	Sankra	Lawan	DW	Rhyolite	S(Rh)	28.75	19.35	18.36	0.99
196	Sankra	Madwa	DW	Rhyolite	S(Rh)	16	20.38	17.41	2.97
197	Sankra	Madwa(Pz)	Pz	Rhyolite	S(Rh)	100	9.75	8.55	1.20
198	Sankra	Panji Ka Bera	DW	Rhyolite	S(Rh)	22.9	6.95	3.66	3.29
199	Sankra	Pokaran[Pz]	Pz	Rhyolite	S(Rh)	70	35.22	35.35	-0.13
200	Sankra	Selvi	DW	Rhyolite	S(Rh)	35	31.55	32	-0.45
201	Sankra	That	Pz	Rhyolite	S(Rh)	100	6.99	15.45	-8.46
202	Sankra	Uzlan (Pz)	Pz	Rhyolite	S(Rh)	31	27.24	27.65	-0.41
203	Sankra	Loharki	DW	Jodhpur Sandstone	S(Ss)	82	68.35	68.77	-0.42
204	Sankra	Chacha (Pz)	Pz	Jodhpur Sandstone	S(Ss)	64	22.58	25.1	-2.52
205	Sankra	Odhania	DW	Jodhpur Sandstone	S(Ss)	19	14.68	15.22	-0.54
206	Sankra	Odhania	Pz	Jodhpur Sandstone	S(Ss)	100	31.55	21.05	10.50
207	Sankra	Phalsund	DW	Tertiary Sandstone	S(T)	10	3.68	2.68	1.00
208	Sankra	Phalsund	Pz	Tertiary Sandstone	S(T)	100	10.65	11.22	-0.57
DISTRICT - JALORE									
1	Ahore	Ahore	DW	YoungerAlluvium	A1	51.00	43.00	43.20	-0.20
2	Ahore	Ahore(P/Z)	PZ	YoungerAlluvium	A1	81.00	39.10	39.20	-0.10
3	Ahore	Bhainswara	TW	YoungerAlluvium	A1	50.00	44.85	43.90	0.95
4	Ahore	Chawarcha	DW	YoungerAlluvium	A1	20.40	Dry	15.80	-
5	Ahore	Chiparwada	DW	YoungerAlluvium	A1	28.00	Dry	Dry	-
6	Ahore	Dodiyali	DCB	YoungerAlluvium	A1	25.0.+ 13.00	WLB	WLB	-
7	Ahore	Guda Balotan	DW	YoungerAlluvium	A1	50.00	WLB	49.30	-
8	Ahore	Guda Balotan P/Z	PZ	YoungerAlluvium	A1	76.00	29.40	38.30	-8.90
9	Ahore	Ummedpur	TW	YoungerAlluvium	A1	50.00	Dry	WLB	-
10	Ahore	Thanvla	DCB	YoungerAlluvium	A1	24.90+ 30.00	Dry	WLB	-
11	Ahore	Thanvla P/Z	PZ	YoungerAlluvium	A1	69.00	Dry	Filled	-
12	Ahore	Bedana	DCB	Older Alluvium	Ao1	23.00+ 16.00	WLB	WLB	-
13	Ahore	Dayalpura	DW	Older Alluvium	Ao1	50.00	49.40	49.90	-0.50

SN	Block	Name of Village	Type of well	Hydrogeological Formation	Zone	Total Depth (m)	WL pre 14 (m) bgl	WL Post 14 (m) bgl	Change in WL pre to post 14
14	Ahore	Paota	PZ	Older Alluvium	Ao1	110.00	16.60	20.30	-3.70
15	Ahore	Palasiya	DCB	Older Alluvium	Ao1	25.00+ 15.00	20.00	25.00	-5.00
16	Ahore	Bedana (Nava)	PZ	Older Alluvium	Ao1	70.00	23.90	23.90	0.00
17	Ahore	Govindla	TW	Older Alluvium	Ao2	110.00	Dry	Dry	-
18	Ahore	Bhadrajun	DW	Older Alluvium	Ao2	32.00	Dry	Dry	-
19	Ahore	Rama	PZ	Older Alluvium	Ao2	155.00	Not Open	Cap Prob.	-
20	Ahore	Golia (Bhadrajun)	DW	Older Alluvium	Ao2	31.00	17.90	18.10	-0.20
21	Ahore	Bithura	DCB	Older Alluvium	Ao3	23.00+ 25.00	23.50	24.30	-0.80
22	Ahore	Gudia(Inderpura)	DW	Older Alluvium	Ao3	32.20	28.80	26.20	2.60
23	Ahore	Manpura	DW	Older Alluvium	Ao3	24.20	22.60	21.60	1.00
24	Ahore	Padarli	DW	Older Alluvium	Ao3	15.70	6.30	8.00	-1.70
25	Ahore	Rodla	DCB	Older Alluvium	Ao3	28.00+ 13.00	WLB	26.10	-
26	Ahore	Bhuti	DW	Older Alluvium	Ao3	16.90	13.80	11.80	2.00
27	Ahore	Kaonla	DW	Older Alluvium	Ao3	18.30	15.20	13.10	2.10
28	Ahore	Bala	DW	Older Alluvium	S(Ao)	19.00	Dry	18.50	-
29	Ahore	Bhankli	DW	Older Alluvium	S(Ao)	8.30	3.05	3.00	0.05
30	Ahore	Veria	DW	Older Alluvium	S(Ao)	25.00	Dry	24.80	-
31	Ahore	Dudia	DW	Older Alluvium	S(Ao)	19.60	20.10*	17.80*	-
32	Ahore	Ghana 1	DW	Older Alluvium	S(Ao)	15.60	13.20	11.55	1.65
33	Ahore	Kamba	DCB	Older Alluvium	S(Ao)	26.00+ 35.00	Dry	Dry	-
34	Ahore	Jetpura	DCB	Older Alluvium	S(Ao)	26.00+ 25.00	22.60	24.00	-1.40
35	Ahore	Nimbla	TW	Older Alluvium	S(Ao)	20.00	17.85	15.90	1.95
36	Ahore	Rundmal Ki Dhani	DW	Older Alluvium	S(Ao)	13.70	5.20	4.80	0.40
37	Ahore	Sankhawali	DW	Older Alluvium	S(Ao)	31.60	31.30*	28.90*	-
38	Ahore	Sarana	PZ	Older Alluvium	S(Ao)	19.70	Dry	Dry	-
39	Bhinmal	Daspa	DW	YoungerAlluvium	A1	38.50	Dry	Dry	-
40	Bhinmal	Daspa P/Z	PZ	YoungerAlluvium	A1	197.00	Dry	Filled	-
41	Bhinmal	Golia (Bhinmal)	DCB	YoungerAlluvium	A1	40.00+ 25.00	WLB	WLB	-
42	Bhinmal	Golia (Bhinmal) T/W	PZ	YoungerAlluvium	A1	116.00	Dry	Dry	-
43	Bhinmal	Kushalpura	PZ	YoungerAlluvium	A1	128.90	57.80	57.40	0.40
44	Bhinmal	Dhumbadia	DW	YoungerAlluvium	A2(N)	18.90	Dry	Dry	-
45	Bhinmal	Bagoda	PZ	YoungerAlluvium	A2(N)	45.00	Filled	Filled	-
46	Bhinmal	Nimbawas	PZ	YoungerAlluvium	A2(W)	96.50	Dry	Dry	-
47	Bhinmal	Nohra	PZ	YoungerAlluvium	A2(W)	131.00	88.90	86.90	2.00
48	Bhinmal	Bhadvi	PZ	YoungerAlluvium	A2(W)	105.00	Filled	Filled	-
49	Bhinmal	Punasa	DW	Older Alluvium	Ao2(W)	46.00	Dry	Dry	-
50	Bhinmal	Phagotra	PZ	Older Alluvium	Ao2(W)	166.00	Filled	Filled	-
51	Bhinmal	Thobau P/Z	PZ	Older Alluvium	Ao2(W)	127.00	49.45	50.15	-0.70
52	Bhinmal	Batera	PZ	Older Alluvium	Ao2 (NW)	227.40	23.30	26.05	-2.75
53	Bhinmal	Chajjala	DW	Older Alluvium	Ao2 (NW)	38.10	Dry	Dry	-
54	Bhinmal	Jesawas	PZ	Older Alluvium	Ao2 (NW)	103.90	Dry	Dry	-
55	Bhinmal	Nandiya	PZ	Older Alluvium	Ao2 (NW)	140.00	36.55	36.15	0.40
56	Bhinmal	Raut (Juna)	TW	Older Alluvium	Ao2 (NW)	55.00	Filled	Dry	-
57	Bhinmal	Rangala	PZ	Older Alluvium	Ao2 (NW)	92.00	45.70	46.40	-0.70
58	Bhinmal	Bhimpura	DW	Older Alluvium	Ao3(NE)	37.00	Dry	Dry	-
59	Bhinmal	Borta	DW	Older Alluvium	Ao3(NE)	21.70	16.90	15.80	1.10
60	Bhinmal	Ledermer	DCB	Older Alluvium	Ao3(NE)	31.30+ 25.00	28.40	28.20	0.20
61	Bhinmal	Bhagal Bhim	DW	Older Alluvium	Ao3 (W)	65.00	41.60	41.90	-0.30
62	Bhinmal	Bagawas P/Z	PZ	Older Alluvium	Ao3 (W)	170.00	57.20	57.60	-0.40
63	Bhinmal	Jeran	PZ	Older Alluvium	Ao3 (W)	53.00	Dry	Dry	-
64	Bhinmal	Jhunjhani	PZ	Older Alluvium	Ao3 (W)	150.00	Dry	Dry	-
65	Bhinmal	Dungarwa	PZ	Older Alluvium	Ao3 (W)	170.00	33.40	37.10	-3.70
66	Bhinmal	Bhinmal	DW	Granite	Ao3 (W)	16.70	10.10	7.20	2.90
67	Bhinmal	Bhinmal	PZ	Older Alluvium	Ao3 (W)	70.00	63.60	64.30	-0.70
68	Bhinmal	Pata Ki Dhani (Lakhani)	TW	Older Alluvium	Ao3 (W)	169.00	Filled	Dry	-
69	Bhinmal	Rah	PZ	Older Alluvium	Ao3 (W)	160.20	77.00	75.00	2.00
70	Chitalwana	Agadwa	DW	Older Alluvium	Ao4	18.50	15.10	Dry	-
71	Chitalwana	Ankhol	PZ	Older Alluvium	Ao4	NA	Not Open	Cap Prob.	-
72	Chitalwana	Bawarla	DW	Older Alluvium	Ao4	6.00	Dry	Dry	-
73	Chitalwana	Birawa	DW	Older Alluvium	Ao4	9.50	Dry	Dry	-
74	Chitalwana	Chitalwana P/Z	PZ	Older Alluvium	Ao4	52.00	1.20	1.70	-0.50
75	Chitalwana	Doongri (Lal Ji Ki)	DW	Older Alluvium	Ao4	26.00	24.65	25.00	-0.35
76	Chitalwana	Dokiyon Ki Dhani	TW	Older Alluvium	Ao4	NA	Filled	Filled	-
77	Chitalwana	Jodhawas	DW	Older Alluvium	Ao4	5.90	Dry	5.90	-

SN	Block	Name of Village	Type of well	Hydrogeological Formation	Zone	Total Depth (m)	WL pre 14 (m) bgl	WL Post 14 (m) bgl	Change in WL pre to post 14
78	Chitalwana	Nimbau (P/Z)	PZ	Older Alluvium	Ao4	105.00	Filled	Dry	-
79	Chitalwana	Siwara	DW	Older Alluvium	Ao4	10.00	8.90	Dry	-
80	Chitalwana	Sangadwa	DW	Older Alluvium	Ao4	4.65	4.10	4.20	-0.10
81	Chitalwana	Tapi P/Z	PZ	Older Alluvium	Ao4	40.00	3.25	3.40	-0.15
82	Chitalwana	Tetrol	DW	Older Alluvium	Ao4	8.00	Dry	Dry	-
83	Chitalwana	Chimdawas	DW	Older Alluvium	Ao4	16.20	11.80	11.90	-0.10
84	Jalore	Leta	DW	YoungerAlluvium	A1(N)	16.50	9.40	10.50	-1.10
85	Jalore	Jalore Ii	DCB	YoungerAlluvium	A1(N)	29.80+ 15	26.70	29.80	-3.10
86	Jalore	Maheshpura	DCB	YoungerAlluvium	A1(N)	32.50+ 21.00	28.70	28.80	-0.10
87	Jalore	Nawakheda	DW	YoungerAlluvium	A1(N)	28.90	WLB	Dry	-
88	Jalore	Sawantipura	DW	YoungerAlluvium	A1(N)	21.45	19.25	18.50	0.75
89	Jalore	Sakarana P/Z	PZ	YoungerAlluvium	A1(N)	18.60	15.45	15.85	-0.40
90	Jalore	Godan	DW	YoungerAlluvium	A1(N)	32.00	22.00	22.65	-0.65
91	Jalore	Wadanwadi	DCB	YoungerAlluvium	A1(N)	41.80+60.00	WLB	WLB	-
92	Jalore	Wadanwadi P/Z	PZ	YoungerAlluvium	A1(N)	95.00	48.35	47.25	1.10
93	Jalore	Bhagli (Purohitan)	DW	YoungerAlluvium	A1(N)	23.50	33.60	37.20	-3.60
94	Jalore	Akoli (Dcb)	DCB	YoungerAlluvium	A1(S)	29.00+ 25.00	WLB	WLB	-
95	Jalore	Adwara	DCB	YoungerAlluvium	A1(S)	17.65+ 13.00	16.65	15.20	1.45
96	Jalore	Degaon	DW	YoungerAlluvium	A1(S)	34.00	30.80	29.50	1.30
97	Jalore	Siyana	DCB	YoungerAlluvium	A1(S)	18.00+ 10.00	20.90	20.90	0.00
98	Jalore	Noon	PZ	YoungerAlluvium	A1(S)	59.60	53.50	64.00	-10.50
99	Jalore	Bagra	PZ	Older Alluvium	Ao2(E)	94.00	Dry	Dry	-
100	Jalore	Bhagli (Sindhlan)	DCB	Older Alluvium	Ao2(E)	31.20+ 22.00	WLB	48.70	-
101	Jalore	Dhanpur	DCB	Older Alluvium	Ao2(E)	13.60+ 34.00	WLB	WLB	-
102	Jalore	Dhavla	DCB	Older Alluvium	Ao2(E)	42.50+Boring	41.30	42.00	-0.70
103	Jalore	Medauparla	DCB	Older Alluvium	Ao2(E)	30.90+Boring	WLB	Dry	-
104	Jalore	Rajanwadi	DCB	Older Alluvium	Ao2(E)	26.40+ 12.00	24.10	26.00	-1.90
105	Jalore	Rajanwadi (T/W)	TW	Older Alluvium	Ao2(E)	74.00	26.35	21.65	4.70
106	Jalore	Rewat	PZ	Older Alluvium	Ao2(E)	109.00	68.30	68.20	0.10
107	Jalore	Santhu	DCB	Older Alluvium	Ao2(E)	30.00+ 60.00	WLB	WLB	-
108	Jalore	Dudsi	PZ	Older Alluvium	Ao2(E)	56.10	33.30	32.30	1.00
109	Jalore	Ranchod Nagar	PZ	Older Alluvium	Ao2(E)	108.40	DWLR	60.50	-
110	Jalore	Jalore I	DW	Granite	Ao2(E)	26.20	18.20	18.30	-0.10
111	Jalore	Bhetala	DW	Granite	Ao2(E)	26.70	17.45	15.00	2.45
112	Jalore	Maylawas	DW	Granite	Ao2(E)	19.00	17.70	13.00	4.70
113	Jalore	Medauparla	PZ	Older Alluvium	Ao2(E)	110.00	16.40	17.40	-1.00
114	Jalore	Bhetala	PZ	Granite	Ao2(E)	101.00	26.70	26.30	0.40
115	Jalore	Dewara	DW	Older Alluvium	Ao2(S)	26.70	27.90	19.90	8.00
116	Jalore	Delderi	DCB	Older Alluvium	Ao2(S)	36.25+ 50.00	WLB	Dry	-
117	Jalore	Kandhar	DW	Older Alluvium	Ao2(S)	29.00	23.78	25.05	-1.27
118	Jalore	Sawna	DW	Older Alluvium	Ao2(S)	23.30	20.35	20.70	-0.35
119	Jalore	Sumergarh	DW	Older Alluvium	Ao2(S)	38.60	19.90	24.20	-4.30
120	Jalore	Bokra	DW	Older Alluvium	S(Ao)	34.50	WLB	WLB	-
121	Jalore	Mithri	DW	Older Alluvium	S(Ao)	40.70	36.40	39.10	-2.70
122	Jaswantpura	Panseri	PZ	Older Alluvium	A1	26.00	WLB	WLB	-
123	Jaswantpura	Puran	PZ	Granite	A1	95.00	22.30	18.30	4.00
124	Jaswantpura	Rajpura	DW	YoungerAlluvium	A1	17.50	15.90	9.00	6.90
125	Jaswantpura	Bharudi	DW	Older Alluvium	Ao2	30.50	28.05	28.00	0.05
126	Jaswantpura	Dhansa	PZ	YoungerAlluvium	Ao2	107.00	68.80	65.90	2.90
127	Jaswantpura	Jhak	DW	YoungerAlluvium	Ao2	46.80	46.10	41.30	4.80
128	Jaswantpura	Mandoli	DW	Older Alluvium	Ao2	36.45	42.95*	25.25*	-
129	Jaswantpura	Murthala Silli	DW	Older Alluvium	Ao2	29.00	Dry	21.10	-
130	Jaswantpura	Somta	DW	Older Alluvium	Ao2	48.70	46.20*	31.10*	-
131	Jaswantpura	Modran	DCB	Older Alluvium	Ao2	26.10+ 25.00	Dry	WLB	-
132	Jaswantpura	Tatol	DW	YoungerAlluvium	Ao2	60.00	58.10	54.80	3.30
133	Jaswantpura	Tawab	DW	YoungerAlluvium	Ao2	40.40	31.80	30.60	1.20
134	Jaswantpura	Ramseen	DW	YoungerAlluvium	Ao2	33.00	17.60	16.90	0.70
135	Jaswantpura	Bugaon	DW	Granite	G1	25.00	23.50	16.80	6.70
136	Jaswantpura	Chandur	DW	Granite	G1	26.00	17.05	16.00	1.05
137	Jaswantpura	Golana	DW	Granite	G1	16.50	27.60	21.50	6.10
138	Jaswantpura	Jaswantpura	DW	Granite	G1	17.10	14.10	7.60	6.50
139	Jaswantpura	Karlu	DW	Granite	G1	26.50	27.10	26.40	0.70
140	Jaswantpura	Kebla	DW	Granite	G1	31.00	29.30*	11.00*	-
141	Jaswantpura	Khanpur	DW	Granite	G1	28.30	Dry	Dry	-

SN	Block	Name of Village	Type of well	Hydrogeological Formation	Zone	Total Depth (m)	WL pre 14 (m) bgl	WL Post 14 (m) bgl	Change in WL pre to post 14
142	Jaswantpura	Mandhar	DW	Granite	G1	25.00	20.40	21.30	-0.90
143	Jaswantpura	Kolar	DW	Granite	G1	27.80	18.80	19.00	-0.20
144	Jaswantpura	Paoli	PZ	Granite	G1	27.00	Dry	Dry	-
145	Jaswantpura	Punak Kalla	DW	Granite	G1	14.40	11.50	6.90	4.60
146	Jaswantpura	Povti	DW	Granite	G1	24.40	16.05	14.50	1.55
147	Jaswantpura	Thur	DW	Granite	G1	26.20	26.05	20.00	6.05
148	Jaswantpura	Bitan	DW	Granite	G1	31.10	33.30	23.00	10.30
149	Jaswantpura	Sindara	DW	Granite	G1	30.50	31.40	34.50	-3.10
150	Jaswantpura	Ambatri (Rajal Nagar)	DW	Granite	G1	28.00	24.50	27.07	-2.57
151	Raniwara	Bamanwara	PZ	YoungerAlluvium	A1	60.50	33.10	33.50	-0.40
152	Raniwara	Badgaon	PZ	YoungerAlluvium	A1	39.00	14.65	12.90	1.75
153	Raniwara	Dhamsin	PZ	YoungerAlluvium	A1	95.00	34.00	34.40	-0.40
154	Raniwara	Jaitpura	PZ	YoungerAlluvium	A1	30.00	28.60	28.10	0.50
155	Raniwara	Jakhari	DW	YoungerAlluvium	A1	34.00	Dry	WLB	-
156	Raniwara	Rampura	DCB	YoungerAlluvium	A1	7.00+ Boring	WLB	WLB	-
157	Raniwara	Ratanpur	DCB	YoungerAlluvium	A1	18.50+ 18.00	Filled	Dry	-
158	Raniwara	Roda	DW	YoungerAlluvium	A1	12.70	13.40	11.90	1.50
159	Raniwara	Roda	PZ	YoungerAlluvium	A1	90.00	15.00	12.40	2.60
160	Raniwara	Alri	DW	YoungerAlluvium	A2	31.70	32.10	31.00	1.10
161	Raniwara	Vara Bhojan	DW	YoungerAlluvium	A2	20.00	13.65	14.25	-0.60
162	Raniwara	Roopsi	PZ	YoungerAlluvium	A2	120.00	10.50	8.90	1.60
163	Raniwara	Fatehpura	PZ	Older Alluvium	Ao1	101.00	43.60	42.10	1.50
164	Raniwara	Gang	DW	Older Alluvium	Ao1	37.50	Dry	Dry	-
165	Raniwara	Kuda P/Z	PZ	Older Alluvium	Ao1	77.00	Dry	Dry	-
166	Raniwara	Pal	DW	Older Alluvium	Ao1	32.35	36.60	36.10	0.50
167	Raniwara	Raniwara	PZ	Older Alluvium	Ao1	43.00	28.30	24.10	4.20
168	Raniwara	Degaon	DW	Older Alluvium	Ao4	48.00	Dry	Dry	-
169	Raniwara	Korka	DW	Older Alluvium	Ao4	42.55	Dry	Dry	-
170	Raniwara	Kotra	PZ	Older Alluvium	Ao4	76.00	52.60	50.80	1.80
171	Raniwara	Korka	PZ	Older Alluvium	Ao4	56.00	Filled	Dry	-
172	Raniwara	Dadoki	DW	Granite	G1	20.00	17.75	13.50	4.25
173	Raniwara	Golwara	DW	Granite	G1	19.00	16.90	16.20	0.70
174	Raniwara	Kagmala	DCB	Granite	G1	19.50+ 20.00	WLB	WLB	-
175	Raniwara	Kagmala (P/Z)	PZ	Granite	G1	57.00	31.80	27.60	4.20
176	Raniwara	Meda	DW	Granite	G1	30.00	19.95	23.10	-3.15
177	Raniwara	Silason	DW	Granite	G1	17.20	Dry	Dry	-
178	Raniwara	Baretha	DW	Granite	G1	22.00	22.05	19.00	3.05
179	Raniwara	Chatwara	DW	Rhyolite	R	12.60	9.90	10.30	-0.40
180	Raniwara	Lakhawas	DW	Rhyolite	R	17.90	17.10	12.00	5.10
181	Raniwara	Vandhar	DW	Rhyolite	R	22.10	15.65	12.60	3.05
182	Raniwara	Karda	PZ	Rhyolite	R	62.55	12.40	12.90	-0.50
183	Sanchore	Lachiwara	DW	Older Alluvium	Ao2	65.00	Dry	collapsed	-
184	Sanchore	Luniyasar	DW	Older Alluvium	Ao2	32.90	Dry	Dry	-
185	Sanchore	Virol (Bari)	DW	Older Alluvium	Ao2	32.50	Dry	Dry	-
186	Sanchore	Surawa (P/Z)	PZ	Older Alluvium	Ao2	104.00	67.00	69.00	-2.00
187	Sanchore	Teetop	DW	Older Alluvium	Ao2	75.00	Dry	Dry	-
188	Sanchore	Hadetar	DCB	Older Alluvium	Ao3	28.23+ 4.00	WLB	WLB	-
189	Sanchore	Pathmeda	DCB	Older Alluvium	Ao3	23.15+ 6.00	WLB	WLB	-
190	Sanchore	Palader	DW	Older Alluvium	Ao3	29.55	Dry	Dry	-
191	Sanchore	Sankad	PZ	Older Alluvium	Ao3	132.00	61.30	61.30	0.00
192	Sanchore	Meda Jagir	DW	Older Alluvium	Ao3	24.20	WLB	WLB	-
193	Sanchore	Achalpur	DW	Older Alluvium	Ao4	12.20	Dry	Filled	-
194	Sanchore	Arnai	DW	Older Alluvium	Ao4	33.30	Dry	33.70	-
195	Sanchore	Binjrol	DW	Older Alluvium	Ao4	21.40	Dry	Dry	-
196	Sanchore	Binjrol Golia	PZ	Older Alluvium	Ao4	285.00	59.15	59.00	0.15
197	Sanchore	Damana	DW	Older Alluvium	Ao4	16.40	10.20	11.30	-1.10
198	Sanchore	Dhanta	DW	Older Alluvium	Ao4	24.90	21.80	24.00	-2.20
199	Sanchore	Khara	DW	Older Alluvium	Ao4	48.25	32.30	33.65	-1.35
200	Sanchore	Lalpur	DW	Older Alluvium	Ao4	14.30	5.90	6.00	-0.10
201	Sanchore	Sanchore (B Dhani)	PZ	Older Alluvium	Ao4	55.15	20.70	20.70	0.00
202	Sanchore	Sarnau	DW	Older Alluvium	Ao4	72.90	collapsed	collapsed	-
203	Sanchore	Shilu	DW	Older Alluvium	Ao4	22.80	2.60	3.40	-0.80
204	Sanchore	Sedia	DW	Older Alluvium	Ao4	50.00	41.70	42.00	-0.30
205	Sanchore	Bhadarna	TW	Older Alluvium	Ao4	185.00	33.30	Dry	-

SN	Block	Name of Village	Type of well	Hydrogeological Formation	Zone	Total Depth (m)	WL pre 14 (m) bgl	WL Post 14 (m) bgl	Change in WL pre to post 14
206	Sanchore	Golasan	DW	Older Alluvium	Ao4	15.10	11.30	11.25	0.05
207	Sayla	Chorau	TW	YoungerAlluvium	A1	100.00	Dry	Dry	-
208	Sayla	Deta Kalla	PZ	YoungerAlluvium	A1	66.30	62.70	57.60	5.10
209	Sayla	Elana	TW	YoungerAlluvium	A1	163.00	Dry	WLB	-
210	Sayla	Gol (Ummedabad)	DCB	YoungerAlluvium	A1	20.30+ 30.00	WLB	WLB	-
211	Sayla	Golia (Detta Khurd)	DCB	YoungerAlluvium	A1	20.40+ 20.00	WLB	WLB	-
212	Sayla	Keshwana (P/Z)	PZ	YoungerAlluvium	A1	80.00	69.05	73.05	-4.00
213	Sayla	Paharpur	DCB	YoungerAlluvium	A1	39.00+Boring	WLB	WLB	-
214	Sayla	Posana	PZ	YoungerAlluvium	A1	75.00	Dry	Dry	-
215	Sayla	Sayla	PZ	YoungerAlluvium	A1	107.00	Dry	Filled	-
216	Sayla	Sanphada	DCB	YoungerAlluvium	A1	24.00+ 10.00	24.80	25.40	-0.60
217	Sayla	Surana(P/Z)	PZ	YoungerAlluvium	A1	53.80	65.80	67.00	-1.20
218	Sayla	Tilora	DW	YoungerAlluvium	A1	24.00	WLB	Dry	-
219	Sayla	Ratunja	DCB	YoungerAlluvium	A1	14.30+ 30.00	WLB	WLB	-
220	Sayla	Mandavla	PZ	YoungerAlluvium	A1	60.00	41.40	41.30	0.10
221	Sayla	Harmu	DW	YoungerAlluvium	A1	17.30	WLB	WLB	-
222	Sayla	Otwara	DCB	YoungerAlluvium	A1	15.00+ 28.00	WLB	WLB	-
223	Sayla	Alwara	PZ	Older Alluvium	Ao1	288.80	80.67	79.87	0.80
224	Sayla	Anvloj	TW	Older Alluvium	Ao1	100.00	66.80	67.00	-0.20
225	Sayla	Balwara P/Z	PZ	Older Alluvium	Ao1	122.50	48.50	48.00	0.50
226	Sayla	Dahiwa Obs. Well	PZ	Older Alluvium	Ao1	240.00	Dry	Dry	-
227	Sayla	Dahiwa	DCB	Older Alluvium	Ao1	37.80+ 35.00	WLB	WLB	-
228	Sayla	Kuaber	DW	Older Alluvium	Ao1	28.90	Dry	Dry	-
229	Sayla	Khetlawa	DW	Older Alluvium	Ao1	21.80	WLB	Dry	-
230	Sayla	Mokni Kheda	PZ	Older Alluvium	Ao1	125.00	Dry	Dry	-
231	Sayla	Jeewana	DCB	Older Alluvium	Ao1	34.10+Boring	77.20	78.20	-1.00
232	Sayla	Meglawa	TW	Older Alluvium	Ao1	95.00	Dry	locked	-
233	Sayla	Sirana	DW	Older Alluvium	Ao1	30.00	WLB	WLB	-
234	Sayla	Taja Ki Beri	DCB	Older Alluvium	Ao1	31.50+ 37.00	Dry	Dry	-
235	Sayla	Akawa	DCB	Older Alluvium	Ao1	20.10+ 13.00	WLB	WLB	-
236	Sayla	Bautra	PZ	Older Alluvium	Ao1	140.00	91.70	92.30	-0.60
237	Sayla	Chochawa Ki Dhani	PZ	Older Alluvium	Ao1	85.90	Filled	Filled	-
238	Sayla	Alasan	PZ	Older Alluvium	Ao2	110.00	49.60	55.20	-5.60
239	Sayla	Keshwana	DW	Older Alluvium	Ao2	24.70+ 25.00	WLB	WLB	-
240	Sayla	Bisala (P/Z)	PZ	Older Alluvium	Ao3	88.20	Dry	Filled	-
241	Sayla	Lodrau P/Z	PZ	Older Alluvium	Ao3	52.75	65.90	66.70	-0.80
242	Sayla	Unri P/Z	PZ	Older Alluvium	Ao3	130.00	42.20	44.70	-2.50
243	Sayla	Bishangarh	DCB	Older Alluvium	S(Ao)	26.40+Boring	WLB	WLB	-
244	Sayla	Pantheri	DW	Older Alluvium	S(Ao)	27.55	Dry	Dry	-
DISTRICT - JHALAWAR									
1	Bakani	Amratkheri	DW	Basalt	B(NC)	10.10	4.25	3.15	1.10
2	Bakani	Asalpur	DW	Basalt	B(NC)	11.70	9.20	6.50	2.70
3	Bakani	Bairagarh	DW	Basalt	B(NC)	15.95	4.30	3.35	0.95
4	Bakani	Bakani	DW	Basalt	B(NC)	16.50	7.60	4.54	3.06
5	Bakani	Bakani Pz	PZ	Basalt	B(NC)	50.00	7.59	2.69	4.90
6	Bakani	Banskheri Lodhan	DW	Basalt	B(NC)	9.20	7.10	4.80	2.30
7	Bakani	Banskhoyra	DW	Basalt	B(NC)	9.40	4.95	2.90	2.05
8	Bakani	Barkhera Khurd	DW	Basalt	B(NC)	12.80	3.65	3.25	0.40
9	Bakani	Baori Khera	DW	Basalt	B(NC)	11.15	6.35	3.52	2.83
10	Bakani	Bhalta	DW	Basalt	B(NC)	8.00	2.20	0.80	1.40
11	Bakani	Bheel Bhalti	DW	Basalt	B(NC)	10.80	5.80	1.60	4.20
12	Bakani	Bheel Khera	DW	Basalt	B(NC)	10.90	8.20	7.60	0.60
13	Bakani	Bhumara	DW	Basalt	B(NC)	21.80	14.55	9.25	5.30
14	Bakani	Borkheri Goojaran	DW	Basalt	B(NC)	12.90	9.75	6.90	2.85
15	Bakani	Chaukri	DW	Basalt	B(NC)	16.80	10.40	7.70	2.70
16	Bakani	Gangpura	DW	Basalt	B(NC)	12.00	6.55	6.80	-0.25
17	Bakani	Gehoon Khedi	DW	Basalt	B(NC)	14.00	2.25	1.15	1.10
18	Bakani	Govindpura	DW	Basalt	B(NC)	13.60	7.55	6.35	1.20
19	Bakani	Jheejhaniya	DW	Basalt	B(NC)	21.30	8.70	4.20	4.50
20	Bakani	Khuri	DW	Basalt	B(NC)	8.61	6.60	4.95	1.65
21	Bakani	Kholi	DW	Basalt	B(NC)	8.90	3.80	2.20	1.60
22	Bakani	Makhampura	DW	Basalt	B(NC)	13.25	5.70	5.10	0.60
23	Bakani	Motipura	DW	Basalt	B(NC)	9.50	2.25	0.60	1.65
24	Bakani	Nasirabad	DW	Basalt	B(NC)	16.50	9.05	4.00	5.05

SN	Block	Name of Village	Type of well	Hydrogeological Formation	Zone	Total Depth (m)	WL pre 14 (m) bgl	WL Post 14 (m) bgl	Change in WL pre to post 14
25	Bakani	Nasirabad Pz	PZ	Basalt	B(NC)	30.00	11.28	10.35	0.93
26	Bakani	Nayagaon	DW	Basalt	B(NC)	14.10	4.60	3.40	1.20
27	Bakani	Nayagaon Bheelan	DW	Basalt	B(NC)	14.90	8.75	6.50	2.25
28	Bakani	Ratlai	DW	Basalt	B(NC)	10.85	4.55	3.40	1.15
29	Bakani	Ratlai Pz	PZ	Basalt	B(NC)	61.00	4.38	3.00	1.38
30	Bakani	Reechwa	DW	Sandstone	B(NC)	7.30	0.90	4.00	-3.10
31	Bakani	Salawad	DW	Basalt	B(NC)	16.00	11.60	8.60	3.00
32	Bakani	Semli 3/115	DW	Basalt	B(NC)	16.50	9.00	6.00	3.00
33	Bakani	Semli Kalan	DW	Basalt	B(NC)	13.00	7.50	5.20	2.30
34	Bakani	Soori	DW	Basalt	B(NC)	10.60	5.40	4.50	0.90
35	Bakani	Umariya	DW	Basalt	B(NC)	22.00	5.65	3.85	1.80
36	Dag	Arniya	DW	Basalt	B(NC)	22.50	13.80	13.10	0.70
37	Dag	Baman Deoriya	DW	Basalt	B(NC)	11.00	5.60	8.10	-2.50
38	Dag	Bharka 40	DW	Basalt	B(NC)	7.20	5.40	3.35	2.05
39	Dag	Bharka124	DW	Basalt	B(NC)	15.60	10.40	11.45	-1.05
40	Dag	Chara	DW	Basalt	B(NC)	14.80	9.90	10.85	-0.95
41	Dag	Chara Pz.	PZ	Basalt	B(NC)	50.00	8.42	7.60	0.82
42	Dag	Dag	DW	Basalt	B(NC)	21.85	-	-	-
43	Dag	Dag Pz	PZ	Basalt	B(NC)	85.70	6.42	5.95	0.47
44	Dag	Dobara	DW	Basalt	B(NC)	18.35	-	-	-
45	Dag	Dobra Pz	PZ	Basalt	B(NC)	37.00	7.97	7.42	0.55
46	Dag	Dudhaliya	DW	Basalt	B(NC)	13.60	5.20	3.50	1.70
47	Dag	Guwalad	DW	Basalt	B(NC)	15.30	9.60	10.06	-0.46
48	Dag	Harnawada	DW	Basalt	B(NC)	11.00	5.25	3.50	1.75
49	Dag	Kachhnara	DW	Basalt	B(NC)	13.30	9.20	9.45	-0.25
50	Dag	Kagariya Pz	PZ	Basalt	B(NC)	38.00	6.91	6.70	0.21
51	Dag	Karanpura	DW	Basalt	B(NC)	11.90	8.80	8.75	0.05
52	Dag	Karawan	DW	Basalt	B(NC)	21.40	10.80	8.30	2.50
53	Dag	Koondla	DW	Basalt	B(NC)	15.90	9.80	10.15	-0.35
54	Dag	Koondla (Pz)	PZ	Basalt	B(NC)	50.00	4.35	6.95	-2.60
55	Dag	Pagariya	DW	Basalt	B(NC)	21.95	14.85	9.85	5.00
56	Dag	Parasali	DW	Basalt	B(NC)	13.50	8.05	8.65	-0.60
57	Dag	Puwandla	DW	Basalt	B(NC)	10.60	3.40	6.25	-2.85
58	Dag	Rajendrapur Mandi	DW	Basalt	B(NC)	12.70	5.45	2.65	2.80
59	Dag	Ranayra	DW	Basalt	B(NC)	16.80	8.50	9.90	-1.40
60	Dag	Sakariya	DW	Basalt	B(NC)	9.50	3.00	3.98	-0.98
61	Dag	Saranga Khera	DW	Basalt	B(NC)	5.40	3.20	2.95	0.25
62	Dag	Silahgarh	DW	Basalt	B(NC)	18.55	11.70	11.70	0.00
63	Dag	Tajkheri	DW	Basalt	B(NC)	11.00	8.30	7.95	0.35
64	Dag	Talawali	DW	Basalt	B(NC)	11.00	6.40	5.80	0.60
65	Dag	Umariya	DW	Basalt	B(NC)	16.50	10.80	9.60	1.20
66	Dag	Unhel	DW	Basalt	B(NC)	19.50	14.80	16.10	-1.30
67	Jpatan	Anwalikalan	DW	Basalt	B(NC)	24.50	7.95	6.45	1.50
68	Jpatan	Bali	DW	Basalt	B(NC)	9.70	6.00	5.25	0.75
69	Jpatan	Bhawanimandi	DW	Basalt	B(NC)	13.95	5.35	7.10	-1.75
70	Jpatan	Bhilwara	DW	Basalt	B(NC)	14.60	7.60	6.30	1.30
71	Jpatan	Chorkheri	DW	Basalt	B(NC)	15.00	9.40	7.80	1.60
72	Jpatan	Dhabli	DW	Basalt	B(NC)	11.70	4.10	3.90	0.20
73	Jpatan	Dadwara	DW	Basalt	B(NC)	14.70	10.40	6.95	3.45
74	Jpatan	Deetya Kheri	DW	Basalt	B(NC)	22.80	12.00	10.50	1.50
75	Jpatan	Doonda	DW	Basalt	B(NC)	15.50	10.95	11.50	-0.55
76	Jpatan	Donda Pz.	PZ	Basalt	B(NC)	43.50	38.45	36.65	1.80
77	Jpatan	Doongargaon	DW	Basalt	B(NC)	9.60	4.75	2.30	2.45
78	Jpatan	Gadiya	DW	Basalt	B(NC)	18.50	9.95	9.50	0.45
79	Jpatan	Garnawad	DW	Basalt	B(NC)	20.00	7.95	4.80	3.15
80	Jpatan	Guradiyajoga	DW	Basalt	B(NC)	19.00	10.20	8.85	1.35
81	Jpatan	Harishpura	DW	Basalt	B(NC)	14.00	10.10	9.40	0.70
82	Jpatan	Iktasa	DW	Basalt	B(NC)	11.60	8.70	6.20	2.50
83	Jpatan	Khanpuriya	DW	Basalt	B(NC)	8.65	5.90	5.65	0.25
84	Jpatan	Khanpuriya (Pz)	PZ	Basalt	B(NC)	62.00	10.15	9.70	0.45
85	Jpatan	Mishroli	DW	Basalt	B(NC)	15.00	4.70	2.45	2.25
86	Jpatan	Mishroli Pz.	PZ	Basalt	B(NC)	56.50	13.72	6.35	7.37
87	Jpatan	Mogra	DW	Basalt	B(NC)	15.20	6.75	7.45	-0.70
88	Jpatan	Nahardi	DW	Basalt	B(NC)	7.60	4.30	3.90	0.40

SN	Block	Name of Village	Type of well	Hydrogeological Formation	Zone	Total Depth (m)	WL pre 14 (m) bgl	WL Post 14 (m) bgl	Change in WL pre to post 14
89	Jpatan	Narayankhera	DW	Basalt	B(NC)	19.00	9.10	6.75	2.35
90	Jpatan	Panwasa	DW	Basalt	B(NC)	9.00	4.15	1.00	3.15
91	Jpatan	Peepaliya	DW	Basalt	B(NC)	9.00	5.05	4.10	0.95
92	Jpatan	Piplod	DW	Basalt	B(NC)	8.00	5.05	5.10	-0.05
93	Jpatan	Rooparel	DW	Basalt	B(NC)	14.40	4.60	2.80	1.80
94	Jpatan	Rundlao	DW	Basalt	B(NC)	14.70	11.40	9.80	1.60
95	Jpatan	Sarod	DW	Basalt	B(NC)	10.95	5.65	4.60	1.05
96	Jpatan	Shrichhatarpur	DW	Basalt	B(NC)	16.30	9.60	11.65	-2.05
97	Jpatan	Shri Chaterpur Pz.	PZ	Basalt	B(NC)	193.00	9.92	9.20	0.72
98	Jpatan	Teetarwasa	DW	Basalt	B(NC)	16.00	9.50	8.85	0.65
99	Jpatan	Asnawar	DW	Sh / Ss	SH/ss(NC)	13.08	4.10	0.90	3.20
100	Jpatan	Badiya Gordhanpura	DW	Sh / Ss	SH/ss(NC)	13.00	4.75	3.50	1.25
101	Jpatan	Barodiya	DW	Sandstone	SH/ss(NC)	12.73	7.90	5.10	2.80
102	Jpatan	Durgpura	DW	Sandstone	SH/ss(NC)	15.20	5.85	5.15	0.70
103	Jpatan	Gagron	DW	Sh / Ss	SH/ss(NC)	17.00	12.70	5.40	7.30
104	Jpatan	Jhalawar	DW	Sh / Ss	SH/ss(NC)	20.15	7.63	5.95	1.68
105	Jpatan	Jhalrapatan	DW	Sh / Ss	SH/ss(NC)	43.00	3.15	2.40	0.75
106	Jpatan	Jhalrapatan Pz	PZ	Sh / Ss	SH/ss(NC)	43.00	7.73	5.00	2.73
107	Jpatan	Jhirniya	DW	Sh / Ss	SH/ss(NC)	8.20	4.30	3.50	0.80
108	Jpatan	Kolana	DW	Sh / Ss	SH/ss(NC)	9.50	5.30	3.45	1.85
109	Jpatan	Khokhanda	DW	Sh / Ss	SH/ss(NC)	20.00	5.20	4.40	0.80
110	Jpatan	Mandawar	DW	Sh / Ss	SH/ss(NC)	22.00	8.70	3.75	4.95
111	Jpatan	Mali Pura	DW	Sh / Ss	SH/ss(NC)	17.20	12.70	9.95	2.75
112	Jpatan	Salotiya	DW	Sh / Ss	SH/ss(NC)	9.00	5.20	4.90	0.30
113	Khanpur	Bagher	DW	Sandstone	Ss(NC)	26.10	9.90	5.45	4.45
114	Khanpur	Baisar	DW	Sandstone	Ss(NC)	11.00	10.30	6.95	3.35
115	Khanpur	Baldeopura	DW	Sandstone	Ss(NC)	27.20	18.00	10.37	7.63
116	Khanpur	Bhairoopura Pz.	PZ	Sandstone	Ss(NC)	60.00	9.32	6.25	3.07
117	Khanpur	Bharatpur Pz.	PZ	Sh / Ss	Ss(NC)	51.80	20.06	11.30	8.76
118	Khanpur	Bheel Khera	DW	Sh / Ss	Ss(NC)	15.10	6.97	6.05	0.92
119	Khanpur	Bishankheri Pz.	PZ	Sandstone	Ss(NC)	49.40	6.80	6.00	0.80
120	Khanpur	Borda	DW	Sandstone	Ss(NC)	17.20	12.80	5.70	7.10
121	Khanpur	Golana	DW	Sandstone	Ss(NC)	14.45	5.45	5.10	0.35
122	Khanpur	Harigarh	DW	Sandstone	Ss(NC)	15.60	7.90	5.65	2.25
123	Khanpur	Harigarh Pz.	PZ	Sandstone	Ss(NC)	50.75	15.18	14.65	0.53
124	Khanpur	Hatola	DW	Sh / Ss	Ss(NC)	16.00	10.80	6.55	4.25
125	Khanpur	Jolpa	DW	Sandstone	Ss(NC)	18.00	12.00	8.80	3.20
126	Khanpur	Khanpur (Pz)	PZ	Sandstone	Ss(NC)	31.00	11.97	10.75	1.22
127	Khanpur	Lalawata	DW	Sandstone	Ss(NC)	8.25	5.15	4.20	0.95
128	Khanpur	Layphal Pz.	PZ	Sandstone	Ss(NC)	51.65	6.87	6.50	0.37
129	Khanpur	Malanwasa	DW	Sandstone	Ss(NC)	18.20	10.60	5.95	4.65
130	Khanpur	Malanwasa Pz.	PZ	Sandstone	Ss(NC)	67.80	21.47	22.17	-0.70
131	Khanpur	Peepalda	DW	Sandstone	Ss(NC)	17.65	7.20	4.35	2.85
132	Khanpur	Piplaj	DW	Sandstone	Ss(NC)	15.50	11.55	7.35	4.20
133	Khanpur	Piplaj Pz.	PZ	Sandstone	Ss(NC)	65.10	9.25	5.85	3.40
134	Khanpur	Sarolakalan Pz	PZ	Sandstone	Ss(NC)	53.00	6.57	5.70	0.87
135	Khanpur	Seemalkheri Pz.	PZ	Sandstone	Ss(NC)	54.60	14.88	15.82	-0.94
136	Khanpur	Sewaniya	DW	Sh / Ss	Ss(NC)	13.10	-	-	-
137	Khanpur	Soomer Pz.	PZ	Sandstone	Ss(NC)	65.25	10.20	7.60	2.60
138	Khanpur	Taraj	DW	Sandstone	Ss(NC)	21.40	15.40	9.75	5.65
139	Khanpur	Ummedpura	DW	Sandstone	Ss(NC)	11.90	6.10	4.15	1.95
140	Khanpur	Ummedpura Pz	PZ	Sandstone	Ss(NC)	52.00	5.91	3.95	1.96
141	Khanpur	Chalet	DW	Allu./Sandstone	Ss(C)	9.70	7.00	4.15	2.85
142	Khanpur	Chandpura Chapalara	DW	Allu./Sandstone	Ss(C)	14.20	4.60	5.60	-1.00
143	Khanpur	Dahikhera Pz.	PZ	Allu./Sandstone	Ss(C)	40.85	6.11	8.55	-2.44
144	Khanpur	Gadarwala Noorji	DW	Allu./Sandstone	Ss(C)	11.10	5.23	4.75	0.48
145	Khanpur	Golana Pz	PZ	Sandstone	Ss(C)	70.00	7.52	7.35	0.17
146	Khanpur	Ladaniya Pz	PZ	Allu./Sandstone	Ss(C)	22.00	5.29	4.05	1.24
147	Mthana	Aklera	DW	Basalt	B(NC)	15.30	7.85	7.10	0.75
148	Mthana	Ametha	DW	Basalt	B(NC)	16.90	2.60	1.20	3.50
149	Mthana	Anwad	DW	Basalt	B(NC)	8.20	4.40	3.20	1.20
150	Mthana	Anwalhera	DW	Basalt	B(NC)	16.45	10.25	8.00	2.25
151	Mthana	Banskhera	DW	Basalt	B(NC)	11.15	8.18	7.50	0.68
152	Mthana	Barwad	DW	Basalt	B(NC)	15.50	8.20	6.45	1.75

SN	Block	Name of Village	Type of well	Hydrogeological Formation	Zone	Total Depth (m)	WL pre 14 (m) bgl	WL Post 14 (m) bgl	Change in WL pre to post 14
153	Mthana	Bhoomariya	DW	All/Basalt	B(NC)	8.80	5.20	1.60	3.60
154	Mthana	Chhan	DW	Basalt	B(NC)	11.90	7.10	6.90	0.20
155	Mthana	Chhitaura	DW	All/Basalt	B(NC)	20.00	15.25	16.20	-0.95
156	Mthana	Churaliya	DW	Basalt	B(NC)	14.10	9.90	6.40	3.50
157	Mthana	Dangipura	DW	Basalt	B(NC)	11.60	9.75	7.35	2.40
158	Mthana	Deorideo	DW	Basalt	B(NC)	10.60	4.90	3.70	1.20
159	Mthana	Deori Kalan	DW	Basalt	B(NC)	10.60	7.05	4.00	3.05
160	Mthana	Dhamahera	DW	Basalt	B(NC)	7.00	3.85	0.90	2.95
161	Mthana	Gadiya Mahesh	DW	Basalt	B(NC)	9.70	6.70	7.50	-0.80
162	Mthana	Ganeshpura Barod	DW	Basalt	B(NC)	18.60	10.30	12.60	-2.30
163	Mthana	Hataikhara	DW	All/Basalt	B(NC)	16.70	8.40	9.40	-1.00
164	Mthana	Jamuniya Khurd	DW	Basalt/Shale	B(NC)	10.70	5.45	4.80	0.65
165	Mthana	Jetpur	DW	Basalt	B(NC)	13.30	4.35	4.95	4.55
166	Mthana	Jhiri	DW	Basalt	B(NC)	9.20	5.95	3.23	2.72
167	Mthana	Kamkhera	DW	Basalt	B(NC)	16.00	10.40	9.55	0.85
168	Mthana	Kanwa	DW	Basalt	B(NC)	7.90	5.55	4.50	1.05
169	Mthana	Katphalaa	DW	Basalt	B(NC)	12.00	8.30	6.65	1.65
170	Mthana	Kenwachi Kalan	DW	Basalt	B(NC)	13.00	6.50	6.40	0.10
171	Mthana	Khatakheri	DW	All/Basalt	B(NC)	10.80	3.75	2.80	0.95
172	Mthana	Khatakheri Pz	PZ	All/Basalt	B(NC)	60.95	11.85	11.15	0.70
173	Mthana	Kotrakagla	DW	Basalt	B(NC)	7.00	3.05	3.45	-0.40
174	Mthana	Ladpura Balaram	DW	Basalt	B(NC)	11.50	8.10	7.05	1.05
175	Mthana	Lahas	DW	Basalt	B(NC)	11.70	3.55	2.95	4.15
176	Mthana	Lasooriyashah	DW	Basalt	B(NC)	11.90	6.10	7.90	-1.80
177	Mthana	Lasudia Shah Pz	PZ	Basalt	B(NC)	60.00	12.78	10.60	2.18
178	Mthana	Maharajapura	DW	Basalt	B(NC)	5.80	3.90	2.95	0.95
179	Mthana	Manpasar	DW	Basalt	B(NC)	14.90	9.55	10.06	-0.51
180	Mthana	Manoharthana	DW	Basalt	B(NC)	18.00	13.30	12.77	0.53
181	Mthana	Methoon	DW	Basalt	B(NC)	22.00	5.95	5.45	0.50
182	Mthana	Mirzapur	DW	Sh / Ss	B(NC)	11.00	4.50	7.90	-3.40
183	Mthana	Moreli	DW	Basalt	B(NC)	13.50	9.90	5.55	4.35
184	Mthana	Nayagaon Ratanpur	DW	Basalt	B(NC)	11.00	7.35	4.65	2.70
185	Mthana	Nayagaon Ratanpur Pz	PZ	Basalt	B(NC)	94.50	28.57	27.70	0.87
186	Mthana	Poli	DW	Sandstone	B(NC)	10.00	4.45	5.20	-0.75
187	Mthana	Prithipura 3/256	DW	All/Basalt	B(NC)	14.10	7.90	6.89	1.01
188	Mthana	Sadala	DW	Basalt	B(NC)	12.80	9.40	10.35	-0.95
189	Mthana	Samrol	DW	Basalt	B(NC)	19.00	11.45	7.95	3.50
190	Mthana	Sareri	DW	Basalt	B(NC)	18.00	11.75	11.00	0.75
191	Mthana	Semlihat	DW	Basalt	B(NC)	9.05	6.50	7.05	-0.55
192	Mthana	Thandi	DW	All/Basalt	B(NC)	8.30	7.40	5.77	1.63
193	Mthana	Thanawad	DW	Sandstone	B(NC)	9.70	5.65	6.45	-0.80
194	Mthana	Thaural	DW	Basalt	B(NC)	9.30	4.90	3.80	1.10
195	Mthana	Uni	DW	Basalt	B(NC)	16.00	8.45	7.70	0.75
196	Pirawa	Azampur	DW	Basalt	B(NC)	9.00	4.90	4.85	0.05
197	Pirawa	Bolyabari	DW	Basalt	B(NC)	12.50	5.55	6.47	-0.92
198	Pirawa	Dhablakheenchi	DW	Basalt	B(NC)	17.50	11.20	13.50	-2.30
199	Pirawa	Deochi	DW	Basalt	B(NC)	10.15	3.60	5.10	-1.50
200	Pirawa	Dharoniya	DW	Basalt	B(NC)	9.90	4.60	4.00	0.60
201	Pirawa	Dhatooriakalan	DW	YoungerAlluvium	B(NC)	17.00	11.00	11.20	-0.20
202	Pirawa	Dola	DW	Basalt	B(NC)	22.00	12.50	12.85	-0.35
203	Pirawa	Dubaliya	DW	Basalt	B(NC)	19.00	6.95	5.95	1.00
204	Pirawa	Gelana	DW	Basalt	B(NC)	21.55	-	-	-
205	Pirawa	Gelana Pz.	PZ	Basalt	B(NC)	61.50	5.97	6.25	-0.28
206	Pirawa	Harnawada Gaja	DW	Basalt	B(NC)	12.50	10.10	5.55	4.55
207	Pirawa	Hemra	DW	Basalt	B(NC)	17.35	7.75	11.45	-3.70
208	Pirawa	Himmatgarh	DW	Basalt	B(NC)	10.70	4.55	4.85	-0.30
209	Pirawa	Jheekariya	DW	Basalt	B(NC)	9.00	3.00	5.10	-2.10
210	Pirawa	Kalitalai	DW	Basalt	B(NC)	12.50	4.90	4.55	0.35
211	Pirawa	Kalotiya	DW	Basalt	B(NC)	13.90	5.95	10.60	-4.65
212	Pirawa	Kolikhera	DW	Basalt	B(NC)	20.30	13.40	15.10	-1.70
213	Pirawa	Kotari	DW	Basalt	B(NC)	21.90	16.45	13.50	2.95
214	Pirawa	Mumana	DW	Basalt	B(NC)	24.40	19.00	18.00	1.00
215	Pirawa	Osav	DW	Basalt	B(NC)	13.80	13.20	10.45	2.75
216	Pirawa	Osav Pz.	PZ	Basalt	B(NC)	58.15	2.97	2.35	0.62

SN	Block	Name of Village	Type of well	Hydrogeological Formation	Zone	Total Depth (m)	WL pre 14 (m) bgl	WL Post 14 (m) bgl	Change in WL pre to post 14
217	Pirawa	Pagariya	DW	Basalt	B(NC)	21.15	12.50	7.05	5.45
218	Pirawa	Pirawa	DW	Basalt	B(NC)	9.00	6.20	3.70	2.50
219	Pirawa	Raipur	DW	Basalt	B(NC)	16.20	11.50	11.30	0.20
220	Pirawa	Ramaydalpat	DW	Basalt	B(NC)	14.13	8.30	10.10	-1.80
221	Pirawa	Rampuriya	DW	YoungerAlluvium	B(NC)	12.44	10.00	9.15	0.85
222	Pirawa	Salri	DW	Basalt	B(NC)	17.90	10.90	6.25	4.65
223	Pirawa	Samariya	DW	Basalt	B(NC)	12.70	8.25	3.85	4.40
224	Pirawa	Semla	DW	Basalt	B(NC)	18.40	13.80	14.30	-0.50
225	Pirawa	Sunel	DW	Basalt	B(NC)	12.35	7.50	3.17	4.33
226	Pirawa	Sunel Pz	PZ	Basalt	B(NC)	47.00	7.31	11.00	-3.69
DISTRICT - JHUMJHUNU									
1	Alsisar	Bajla	DW	Older Alluvium	Ao/1	37.40	-	-	-
2	Alsisar	Basri Pz.	PZ	Older Alluvium	Ao/1	86.00	38.90	38.90	0.00
3	Alsisar	Dabri	DW	Older Alluvium	Ao/1	35.95	-	-	-
4	Alsisar	Dhanuri	DW	Older Alluvium	Ao/1	38.75	-	-	-
5	Alsisar	Diloi	DW	Older Alluvium	Ao/1	38.60	-	-	-
6	Alsisar	Kolinda	DW	Older Alluvium	Ao/1	39.50	-	-	-
7	Alsisar	Ladusar	DW	Older Alluvium	Ao/1	39.70	-	-	-
8	Alsisar	Rijani	DW	Older Alluvium	Ao/1	44.65	-	-	-
9	Alsisar	Shyampura	DW	Older Alluvium	Ao/1	41.40	-	-	-
10	Alsisar	Sonasar	DW	Older Alluvium	Ao/1	37.50	-	-	-
11	Alsisar	Birmi Pz.	PZ	Older Alluvium	Ao/1	100.00	39.90	39.82	0.08
12	Alsisar	Churela Pz.	PZ	Older Alluvium	Ao/1	100.18	-	-	-
13	Alsisar	Lootoo Pz.	PZ	Older Alluvium	Ao/1	81.00	56.10	56.30	-0.20
14	Alsisar	Bissau	DW	Older Alluvium	Ao/2	35.30	31.65	31.60	0.05
15	Alsisar	Gangiasar (Pz)	PZ	Older Alluvium	Ao/2	70.00	36.60	36.58	0.02
16	Alsisar	Mahansar (Pz)	PZ	Older Alluvium	Ao/2	70.68	35.42	35.40	0.02
17	Alsisar	Kodesar	DW	Older Alluvium	Ao1	39.00	-	-	-
18	Alsisar	Nathasar	DW	Older Alluvium	Ao1	34.40	-	-	-
19	Alsisar	Niradhanu	DW	Older Alluvium	Ao1	39.70	36.50	36.62	-0.12
20	Alsisar	Peethoosar	DW	Older Alluvium	Ao1	31.50	-	-	-
21	Alsisar	Patoda	DW	Older Alluvium	Ao1	47.00	-	-	-
22	Alsisar	Pilani Khurd	DW	Older Alluvium	Ao1	46.70	-	-	-
23	Alsisar	Jatwa Kalan Pz.	PZ	Older Alluvium	Ao1	61.00	33.40	33.32	0.08
24	Alsisar	Malsisar Pz.	PZ	Older Alluvium	Ao1	58.50	33.42	33.40	0.02
25	Alsisar	Rampura Pz.	PZ	Older Alluvium	Ao1	66.00	36.90	36.48	0.42
26	Alsisar	Jabasar	DW	Older Alluvium	Ao(S)	35.00	-	-	-
27	Alsisar	Jawaharpura	DW	Older Alluvium	Ao(S)	28.70	28.05	28.00	0.05
28	Alsisar	Alsisar Pz.	PZ	Older Alluvium	Ao(S)	60.50	30.30	30.35	-0.05
29	Alsisar	Tamkor Pz.	PZ	Older Alluvium	Ao(S)	50.00	25.35	25.32	0.03
30	Buhana	Bhirr Pz.	PZ	Older Alluvium	Ao	140.00	86.90	88.30	-1.40
31	Buhana	Dhani Laxman	DW	Older Alluvium	Ao	36.00	-	-	-
32	Buhana	Jharoda	DW	Older Alluvium	Ao	42.50	-	-	-
33	Buhana	Khandwa	DW	Older Alluvium	Ao	38.50	-	-	-
34	Buhana	Khareli Dhani	DW	Older Alluvium	Ao	62.90	-	-	-
35	Buhana	Lamiya	DW	Older Alluvium	Ao	73.30	-	-	-
36	Buhana	Mainana	DW	Older Alluvium	Ao	59.00	-	-	-
37	Buhana	Nihaloth	DW	Older Alluvium	Ao	43.00	-	-	-
38	Buhana	Pathana	DW	Older Alluvium	Ao	37.50	-	-	-
39	Buhana	Raipur Aheeran	DW	Older Alluvium	Ao	37.90	-	-	-
40	Buhana	Bhainsawata Kalan	DW	Older Alluvium	Ao	58.00	-	-	-
41	Buhana	Badbar Pz.	PZ	Older Alluvium	Ao	84.00	75.95	76.45	-0.50
42	Buhana	Buhana Pz.	PZ	Older Alluvium	Ao	66.00	-	-	-
43	Buhana	Dhakamandi Pz.	PZ	Older Alluvium	Ao	85.00	80.20	82.10	-1.90
44	Buhana	Kuharwas Pz.	PZ	Older Alluvium	Ao	75.00	-	-	-
45	Buhana	Santor Pz.	PZ	Older Alluvium	Ao	86.00	82.10	83.32	-1.22
46	Buhana	Bhainsawata Khurd Pz.	PZ	Quartzite	Q	66.00	-	-	-
47	Buhana	Bhodan Pz.	DW	Quartzite	Q	110.00	47.60	45.92	1.68
48	Buhana	Doomoli Khurd	DW	Quartzite	Q	45.00	45.40	45.30	0.10
49	Buhana	Kalakhari Pz.	PZ	Quartzite	Q	150.00	85.30	85.45	-0.15
50	Buhana	Mankdo	DW	Quartzite	Q	54.00	-	-	-
51	Buhana	Muradpur Pz.	PZ	Quartzite	Q	110.00	70.10	68.15	1.95
52	Buhana	Pacheri Khurd	DW	Quartzite	Q	43.00	-	-	-
53	Buhana	Pacheri Kalan Pz.	PZ	Quartzite	Q	60.00	-	-	-

SN	Block	Name of Village	Type of well	Hydrogeological Formation	Zone	Total Depth (m)	WL pre 14 (m) bgl	WL Post 14 (m) bgl	Change in WL pre to post 14
54	Buhana	Puhahiya Pz.	PZ	Quartzite	Q	67.50	-	-	-
55	Buhana	Sanwlod	DW	Quartzite	Q	51.70	-	-	-
56	Buhana	Singhana Pz.	PZ	Quartzite	Q	60.00	-	-	-
57	Chirawa	Bhadunda Khurd	DW	YoungerAlluvium	A	27.90	-	-	-
58	Chirawa	Bhadunda Kalan Pz.	PZ	YoungerAlluvium	A	59.30	45.00	45.85	-0.85
59	Chirawa	Gowla Pz.	PZ	YoungerAlluvium	A	58.50	44.20	44.90	-0.70
60	Chirawa	Bhukana P2	PZ	Older Alluvium	Ao	99.00	61.72	62.10	-0.38
61	Chirawa	Chandana	DW	Older Alluvium	Ao	34.00	-	-	-
62	Chirawa	Chirawa P2	PZ	Older Alluvium	Ao	102.80	-	-	-
63	Chirawa	Jakhora P2	PZ	Older Alluvium	Ao	94.00	65.10	66.18	-1.08
64	Chirawa	Khuraniya	DW	Older Alluvium	Ao	44.90	-	-	-
65	Chirawa	Kithana	DW	Older Alluvium	Ao	41.75	-	-	-
66	Chirawa	Nalwa	PZ	Older Alluvium	Ao	43.00	54.40	55.60	-1.20
67	Chirawa	Narhar P2	PZ	Older Alluvium	Ao	57.00	-	-	-
68	Chirawa	Sainipura	DW	Older Alluvium	Ao	40.80	-	-	-
69	Chirawa	Sultana P2	PZ	Older Alluvium	Ao	87.98	64.10	65.00	-0.90
70	Chirawa	Tigiyas	PZ	Older Alluvium	Ao	60.00	-	-	-
71	Chirawa	Ardawta Pz.	PZ	Older Alluvium	Ao	93.00	72.90	73.30	-0.40
72	Chirawa	Bakhtawarpura Pz.	PZ	Older Alluvium	Ao	61.00	-	-	-
73	Chirawa	Gothra Lamba Pz.	PZ	Older Alluvium	Ao	60.00	-	-	-
74	Chirawa	Khudana Pz.	PZ	Older Alluvium	Ao	-	65.00	65.90	-0.90
75	Chirawa	Mandrela Pz.	PZ	Older Alluvium	Ao	79.50	55.15	55.65	-0.50
76	Chirawa	Shyopura	PZ	Older Alluvium	Ao	-	76.45	77.10	-0.65
77	Jhunjhunu	Ajari Khurd	PZ	Older Alluvium	Ao	32.80	50.76	51.10	-0.34
78	Jhunjhunu	Baggar	DW	Older Alluvium	Ao	63.00	63.65	63.85	-0.20
79	Jhunjhunu	Binjusar	DW	Older Alluvium	Ao	37.00	-	-	-
80	Jhunjhunu	Charanwas	DW	Older Alluvium	Ao	42.40	-	-	-
81	Jhunjhunu	Hanumanpura-I	DW	Older Alluvium	Ao	44.00	-	-	-
82	Jhunjhunu	Hanumanpura-Ii	DW	Older Alluvium	Ao	43.80	-	-	-
83	Jhunjhunu	Hetamsar	DW	Older Alluvium	Ao	43.50	-	-	-
84	Jhunjhunu	Islampur	DW	Older Alluvium	Ao	45.20	-	-	-
85	Jhunjhunu	Kali Pahari	DW	Older Alluvium	Ao	40.95	-	-	-
86	Jhunjhunu	Meharadasi	DW	Older Alluvium	Ao	39.80	-	-	-
87	Jhunjhunu	Patusari	DW	Older Alluvium	Ao	31.70	-	-	-
88	Jhunjhunu	Seegra Pz.	PZ	Older Alluvium	Ao	93.00	44.52	45.15	-0.63
89	Jhunjhunu	Seetsar	DW	Older Alluvium	Ao	38.90	-	-	-
90	Jhunjhunu	Todarwas P2	PZ	Older Alluvium	Ao	93.50	37.52	37.50	0.02
91	Jhunjhunu	Toliyasar	DW	Older Alluvium	Ao	38.80	-	-	-
92	Jhunjhunu	Bhadarwas Pz.	PZ	Older Alluvium	Ao	69.70	48.20	48.90	-0.70
93	Jhunjhunu	Bibasar Pz.	PZ	Older Alluvium	Ao	81.00	55.50	55.85	-0.35
94	Jhunjhunu	Dorasar Pz.	PZ	Older Alluvium	Ao	61.00	49.50	50.62	-1.12
95	Jhunjhunu	Jaisinghpura Pz.	PZ	Older Alluvium	Ao	81.00	48.15	48.00	0.15
96	Jhunjhunu	Jhunjhunun Pz.	PZ	Older Alluvium	Ao	67.36	Dry	-	-
97	Jhunjhunu	Mandawa Pz.	PZ	Older Alluvium	Ao	70.00	42.58	42.65	-0.07
98	Jhunjhunu	Nooan Pz.	PZ	Older Alluvium	Ao	69.00	51.10	52.05	-0.95
99	Jhunjhunu	Sekhsar Pz.	PZ	Older Alluvium	Ao	70.50	48.20	48.40	-0.20
100	Jhunjhunu	Sisiyan Pz.	PZ	Older Alluvium	Ao	60.50	Dry	-	-
101	Jhunjhunu	Beed Jjn	PZ	Older Alluvium	Ao	90.00	50.20	51.30	-1.10
102	Khetri	Basai Pz	PZ	YoungerAlluvium	A	110.00	55.40	56.60	-1.20
103	Khetri	Mehada Jatoowas Pz.	PZ	YoungerAlluvium	A	60.00	-	-	-
104	Khetri	Barau Pz	PZ	Older Alluvium	Ao	100.00	27.90	27.98	-0.08
105	Khetri	Bheetera	DW	Older Alluvium	Ao	24.30	-	-	-
106	Khetri	Chirani	DW	Quartzite	Q	21.35	-	-	-
107	Khetri	Dhosi	DW	Quartzite	Q	48.20	-	-	-
108	Khetri	Gothra	DW	Quartzite	Q	16.00	-	-	-
109	Khetri	Jasrapur	DW	Quartzite	Q	28.00	-	-	-
110	Khetri	Kharkhara	DW	Quartzite	Q	18.50	18.00	17.10	0.90
111	Khetri	Khetri	DW	Quartzite	Q	28.10	22.50	22.00	0.50
112	Khetri	Madhogarh	DW	Quartzite	Q	24.70	-	-	-
113	Khetri	Mandri	DW	Quartzite	Q	30.00	28.60	28.40	0.20
114	Khetri	Nayanagar	DW	Quartzite	Q	33.00	32.10	32.00	0.10
115	Khetri	Papurna O/W	DW	Quartzite	Q	22.00	18.20	18.60	-0.40
116	Khetri	Sephara Gunwar	DW	Quartzite	Q	32.40	-	-	-
117	Khetri	Shyampura	DW	Quartzite	Q	19.50	-	-	-

SN	Block	Name of Village	Type of well	Hydrogeological Formation	Zone	Total Depth (m)	WL pre 14 (m) bgl	WL Post 14 (m) bgl	Change in WL pre to post 14
118	Khetri	Sihor	DW	Quartzite	Q	29.00	-	-	-
119	Khetri	Babai Pz.	PZ	Quartzite	Q	60.00	Dry	-	-
120	Khetri	Chinchroli Pz.	PZ	Quartzite	Q	68.90	-	-	-
121	Khetri	Dada Fatehpura Pz.	PZ	Quartzite	Q	80.00	18.80	18.72	0.08
122	Khetri	Gorir Pz.	PZ	Quartzite	Q	60.00	48.30	50.48	-2.18
123	Nawalgarh	Bay	DW	Older Alluvium	Ao	34.12	-	-	-
124	Nawalgarh	Doomra	DW	Older Alluvium	Ao	45.95	57.80	58.75	-0.95
125	Nawalgarh	Gothra	DW	Older Alluvium	Ao	39.75	-	-	-
126	Nawalgarh	Jatwali	DW	Older Alluvium	Ao	41.30	-	-	-
127	Nawalgarh	Jejusar	DW	Older Alluvium	Ao	45.70	57.45	57.77	-0.32
128	Nawalgarh	Kairu	DW	Older Alluvium	Ao	47.50	59.95	61.30	-1.35
129	Nawalgarh	Kolsiya	DW	Older Alluvium	Ao	32.65	-	-	-
130	Nawalgarh	Sultanpura	DW	Older Alluvium	Ao	37.58	-	-	-
131	Nawalgarh	Basawa Pz.	PZ	Older Alluvium	Ao	61.00	-	-	-
132	Nawalgarh	Bay Pz.	PZ	Older Alluvium	Ao	69.00	-	-	-
133	Nawalgarh	Dhigal Pz.	PZ	Older Alluvium	Ao	68.00	52.80	54.10	-1.30
134	Nawalgarh	Jakhal Pz.	PZ	Older Alluvium	Ao	72.00	52.00	52.58	-0.58
135	Nawalgarh	Khumas Pz.	PZ	Older Alluvium	Ao	75.00	60.54	61.20	-0.66
136	Nawalgarh	Mandasi Pz.	PZ	Older Alluvium	Ao	110.14	54.95	55.45	-0.50
137	Nawalgarh	Mukandgarh Pz.	PZ	Older Alluvium	Ao	85.00	50.30	50.70	-0.40
138	Nawalgarh	Nawalgarh Pz.	PZ	Older Alluvium	Ao	61.00	66.05	66.80	-0.75
139	Nawalgarh	Parasrampura Pz.	PZ	Older Alluvium	Ao	64.00	28.10	29.00	-0.90
140	Nawalgarh	Khiror O/W Pz	PZ	Quartzite	Q	75.00	65.20	65.85	-0.65
141	Nawalgarh	Rampura	DW	Quartzite	Q	30.60	-	-	-
142	Nawalgarh	Chirana Pz.	PZ	Quartzite	Q	75.00	37.15	36.35	0.80
143	Surajgarh	Bhudanpura	DW	Older Alluvium	Ao	37.30	-	-	-
144	Surajgarh	Chhapra Pz	PZ	Older Alluvium	Ao	111.00	71.80	72.30	-0.50
145	Surajgarh	Gadoli Pz.	PZ	Older Alluvium	Ao	75.00	Dry	-	-
146	Surajgarh	Jakhod	DW	Older Alluvium	Ao	39.70	-	-	-
147	Surajgarh	Netrampura	DW	Older Alluvium	Ao	41.30	-	-	-
148	Surajgarh	Pilod	DW	Older Alluvium	Ao	43.00	-	-	-
149	Surajgarh	Sehi Kalan Pz.	PZ	Older Alluvium	Ao	69.45	-	-	-
150	Surajgarh	Berla Pz.	PZ	Older Alluvium	Ao	81.00	51.50	52.10	-0.60
151	Surajgarh	Bishanpura Pz.	PZ	Older Alluvium	Ao	86.00	58.70	59.10	-0.40
152	Surajgarh	Dulaniya Pz.	PZ	Older Alluvium	Ao	85.00	73.00	73.65	-0.65
153	Surajgarh	Jeeni Pz.	PZ	Older Alluvium	Ao	72.00	70.10	70.80	-0.70
154	Surajgarh	Kulot Khurd Pz.	PZ	Older Alluvium	Ao	80.10	58.85	59.20	-0.35
155	Surajgarh	Lakhu Pz.	PZ	Older Alluvium	Ao	-	70.10	71.80	-1.70
156	Surajgarh	Lotiya Pz.	PZ	Older Alluvium	Ao	74.00	61.85	62.30	-0.45
157	Surajgarh	Peepli Pz.	PZ	Older Alluvium	Ao	106.00	72.10	72.50	-0.40
158	Surajgarh	Pilani Pz.	PZ	Older Alluvium	Ao	69.69	68.10	69.30	-1.20
159	Surajgarh	Surajgarh Pz.	PZ	Older Alluvium	Ao	59.00	-	-	-
160	Surajgarh	Kidwana	PZ	Older Alluvium	Ao	-	73.50	74.30	-0.80
161	Surajgarh	Morva	PZ	Older Alluvium	Ao	-	75.65	76.10	-0.45
162	Surajgarh	Devroad	PZ	Older Alluvium	Ao	-	72.50	73.20	-0.70
163	Udaipurwati	Bagholi Pz	PZ	YoungerAlluvium	A	100.00	42.30	40.60	1.70
164	Udaipurwati	Gadla Kalan	DW	YoungerAlluvium	A	10.85	-	-	-
165	Udaipurwati	Kakrana	DW	YoungerAlluvium	A	18.75	-	-	-
166	Udaipurwati	Ked	DW	YoungerAlluvium	A	18.50	-	-	-
167	Udaipurwati	Natawas	DW	YoungerAlluvium	A	20.80	-	-	-
168	Udaipurwati	Chanwra Pz.	PZ	YoungerAlluvium	A	59.20	39.80	39.70	0.10
169	Udaipurwati	Chhaosari Pz.	PZ	YoungerAlluvium	A	61.00	35.10	36.60	-1.50
170	Udaipurwati	Basri	DW	Older Alluvium	Ao	38.00	-	-	-
171	Udaipurwati	Dhola Khera	DW	Older Alluvium	Ao	32.80	-	-	-
172	Udaipurwati	Gudha Gorji Pz	PZ	Older Alluvium	Ao	90.00	25.50	25.62	-0.12
173	Udaipurwati	Jaitpur	DW	Older Alluvium	Ao	45.20	-	-	-
174	Udaipurwati	Khinwasar	DW	Older Alluvium	Ao	33.95	-	-	-
175	Udaipurwati	Majhao	DW	Older Alluvium	Ao	30.00	-	-	-
176	Udaipurwati	Signor	DW	Older Alluvium	Ao	30.10	-	-	-
177	Udaipurwati	Baragaon Pz.	PZ	Older Alluvium	Ao	107.30	45.65	46.10	-0.45
178	Udaipurwati	Bhoorki Pz.	PZ	Older Alluvium	Ao	73.60	55.40	55.65	-0.25
179	Udaipurwati	Posana Pz.	PZ	Older Alluvium	Ao	72.00	56.10	56.50	-0.40
180	Udaipurwati	Raghunathpura Pz.	PZ	Older Alluvium	Ao	100.50	-	-	-
181	Udaipurwati	Seethal Pz.	PZ	Older Alluvium	Ao	83.35	42.10	43.30	-1.20

SN	Block	Name of Village	Type of well	Hydrogeological Formation	Zone	Total Depth (m)	WL pre 14 (m) bgl	WL Post 14 (m) bgl	Change in WL pre to post 14
182	Udaipurwati	Teetanwar Pz.	PZ	Older Alluvium	Ao	110.40	-	-	-
183	Udaipurwati	Chhapoli	DW	Quartzite	Q	13.20	13.00	12.40	0.60
184	Udaipurwati	Guda	DW	Quartzite	Q	29.60	Dry	-	-
185	Udaipurwati	Jahaz	DW	Quartzite	Q	31.15	-	-	-
186	Udaipurwati	Kerot Pz.	PZ	Quartzite	Q	92.00	21.10	21.00	0.10
187	Udaipurwati	Khedron Ki Dhani	DW	Quartzite	Q	46.20	-	-	-
188	Udaipurwati	Khoh	DW	Quartzite	Q	38.00	-	-	-
189	Udaipurwati	Kishorpura	DW	Quartzite	Q	38.40	-	-	-
190	Udaipurwati	Manaksas	DW	Quartzite	Q	24.00	-	-	-
191	Udaipurwati	Mauta	DW	Quartzite	Q	21.60	-	-	-
192	Udaipurwati	Niranka Ki Dhani	DW	Quartzite	Q	11.70	-	-	-
193	Udaipurwati	Pachlangi-I	DW	Quartzite	Q	35.85	-	-	-
194	Udaipurwati	Pachlangi-Ii	DW	Quartzite	Q	22.00	19.10	18.90	0.20
195	Udaipurwati	Ponkh Pz.	PZ	Quartzite	Q	74.00	62.70	63.20	-0.50
196	Udaipurwati	Bagora Pz.	PZ	Quartzite	Q	80.00	22.60	20.70	1.90
197	Udaipurwati	Kankariya Pz.	PZ	Quartzite	Q	70.00	35.30	36.00	-0.70
198	Udaipurwati	Mandawra Pz.	PZ	Quartzite	Q	80.00	-	-	-
199	Udaipurwati	Papra Pz.	PZ	Quartzite	Q	60.00	-	-	-
200	Udaipurwati	Udaipurwati Pz.	PZ	Quartzite	Q	56.00	-	-	-
DISTRICT - JODHPUR									
1	Balesar	Bhalu-Kallan	DW	Sandstone	"SS1"	50.00	13.60	14.80	-1.20
2	Balesar	Bhalu-Rajwa	PZ	Sandstone	"SS1"	20.30	Dry	Dry	-
3	Balesar	Bhalu-Rajwa	PZ	Sandstone	"SS1"	125.00	13.53	14.80	-1.27
4	Balesar	Chamu (P)	PZ	Sandstone	"Ss1"	100.00	75.90	78.21	-2.31
5	Balesar	Chirwai	TW	Sandstone	"SS1"	141.76	EMP	EMP	-
6	Balesar	Dedachak	DW	Sandstone	"SS1"	54.20	Dry	Dry	-
7	Balesar	Dera	DW	Sandstone	"SS1"	39.00	19.40	19.17	0.23
8	Balesar	Deriya	DW	Sandstone	"SS1"	38.10	Dry	Dry	-
9	Balesar	Deriya	PZ	Sandstone	"SS1"	150.00	58.72	59.95	-1.23
10	Balesar	Duda Bera	DW	Sandstone	"SS1"	19.25	Dry	16.55	-
11	Balesar	Kanodiya Purohitan	DW	Sandstone	"SS1"	50.00	Dry	Dry	-
12	Balesar	Ketu Madan	DW	Sandstone	"SS2"	30.00	Dry	Dry	-
13	Balesar	Ketu Madan	PZ	Sandstone	"SS2"	58.00	44.87	44.34	0.53
14	Balesar	Khudiala	DW	Sandstone	"SS1"	25.00	collapsed	collapsed	-
15	Balesar	Lawaran	DW	Sandstone	"SS1"	64.38	Dry	Dry	-
16	Balesar	Lorta Achlawata (P)	PZ	Sandstone	"SS1"	100.00	54.00	54.56	-0.56
17	Balesar	Nathrau	DW	Sandstone	"SS1"	40.40	35.20	34.44	0.76
18	Balesar	Nathrau	PZ	Sandstone	"SS1"	160.00	-	76.80	-
19	Balesar	Pandit Ka Bas	DW	Sandstone	"SS1"	40.00	25.95	25.73	0.22
20	Balesar	Barnau	PZ	Sandstone	"SS1"	160.00	-	73.78	-
21	Balesar	Shukhmandla	PZ	S.St./Rhyolite	"SS1"	115.00	58.88	60.50	-1.62
22	Balesar	Balesar Satta	DW	Sandstone	"SS2"	28.30	Dry	Dry	-
23	Balesar	Bastwa	DW	Sandstone	"SS2"	31.70	Dry	Dry	-
24	Balesar	Birai	DW	Sandstone	"SS2"	28.00	Dry	Dry	-
25	Balesar	Chachalwa	DW	Sandstone	"SS2"	23.00	Dry	Dry	-
26	Balesar	Gopalsaria	DW	Sandstone	"SS2"	19.75	Dry	Dry	-
27	Balesar	Gopalsaria	PZ	Sandstone	"SS2"	90.00	29.79	30.70	-0.91
28	Balesar	Gudiala	DW	Sandstone	"SS2"	29.80	24.80	22.67	2.13
29	Balesar	Jhinjhiniali Kallan	DCB	Sandstone	"SS2"	25+15 B	Dry	Dry	-
30	Balesar	Judia	DW	Sandstone	"SS2"	18.30	11.75	12.35	-0.60
31	Balesar	Judia (P)	PZ	Sandstone	"SS2"	110.00	12.20	12.51	-0.31
32	Balesar	Khari Beri(P)	PZ	Sandstone	"SS2"	67.00	32.47	33.08	-0.61
33	Balesar	Kui Inda (P)	PZ	Sandstone	"SS2"	100.00	25.76	26.47	-0.71
34	Balesar	Utam Bar	DCB	Sandstone	"SS2"	37.85+44 B	32.28	32.90	-0.62
35	Balesar	Hapasar (P)	PZ	Sandstone	"SS1"	135.00	37.98	37.89	0.09
36	Balesar	Agolai (P)	PZ	Rhyolite	"R"	90.00	19.15	19.03	0.12
37	Balesar	Kui Jodha	DW	Rhyolite	"R"	16.45	3.57	1.39	2.18
38	Balesar	Basni Manana(P)	PZ	Allu. (S)/Rhy	"Ao4 (S)"	73.00	16.39	16.17	0.22
39	Balesar	Bawarli	DW	Alluvium (S)	Ao4(S)	18.55	Dry	Dry	-
40	Balesar	Dhandhania	DW	Alluvium (S)	Ao4(S)	26.05	23.05	22.94	0.11
41	Baori	Anwana	TW	Sandstone	"SS1"	150.00	Dry	Dry	-
42	Baori	Anwana(P)	PZ	Sandstone	"SS1"	187.00	-	103.95	-
43	Baori	Baori (P)	PZ	Sandstone	"SS1"	100.00	43.05	41.67	1.38
44	Baori	Bara Kalla	TW	Sandstone	"SS1"	125.00	Dry	Dry	-

SN	Block	Name of Village	Type of well	Hydrogeological Formation	Zone	Total Depth (m)	WL pre 14 (m) bgl	WL Post 14 (m) bgl	Change in WL pre to post 14
45	Baori	Birai (P)	PZ	Sandstone	"SS1"	70.00	31.48	34.21	-2.73
46	Baori	Danwara	DW	Sandstone	"SS1"	29.05	Dry	Dry	-
47	Baori	Hatundi	DW	Sandstone	"SS1"	44.00	Dry	Dry	-
48	Baori	Kastiya	DW	Sandstone	"SS1"	18.60	10.42	8.51	1.91
49	Baori	Khindakhor	DW	Sandstone	"SS1"	77.75	Dry	Dry	-
50	Baori	Khindakhor(P)	PZ	Sandstone	"SS1"	190.00	-	94.15	-
51	Baori	Nadia Kallan	DCB	Sandstone	"SS1"	23.70+70	Dry	Dry	-
52	Baori	Nadia Khurd	DW	Sandstone	"SS1"	32.90	Dry	Dry	-
53	Baori	Soyala (P)	PZ	Sandstone	"SS1"	150.00	46.00	48.98	-2.98
54	Baori	Bhawad (P)	PZ	Sandstone	"SS2"	100.00	Not Open	Not Open	-
55	Baori	Jud (P)	PZ	Sandstone	"SS2"	77.00	Not Open	Not Open	-
56	Baori	Kajnau Kalla	DW	Sandstone	"SS2"	31.00	Dry	Dry	-
57	Baori	Kajnau (P)	PZ	Sandstone	"SS2"	228.00	-	113.83	-
58	Baori	Khari Khurd	TW	Sandstone	"SS2"	100.00	covered	covered	-
59	Baori	Kherapa	TW	Sandstone	"SS2"	150.00	Dry	Dry	-
60	Baori	Kherapa (P)	PZ	Sandstone	"SS2"	122.00	Dry	Dry	-
61	Baori	Netra	DCB	Sandstone	"SS2"	20.30+70	Dry	Dry	-
62	Baori	Ummed Nagar(P)	PZ	Sandstone	"SS2"	130.00	Not Open	Not Open	-
63	Baori	Ujalia	DCB	Sandstone	"SS2"	36.90+80	Dry	Dry	-
64	Baori	Bucheti	DW	Granite	"G1"	28.00	18.10	21.66	-3.56
65	Baori	Bucheti (P)	PZ	Granite	"G1"	80.00	16.20	14.23	1.97
66	Baori	Gangani	DW	Granite	"G1"	25.00	19.05	5.89	13.16
67	Bap	Bungari	DW	Sandstone	"SS1"	48.00	47.50	47.36	0.14
68	Bap	Bungari	PZ	Sandstone	"SS1"	140.00	47.63	47.65	-0.02
69	Bap	Chaku	DW	Sandstone	"SS1"	75.95	64.63	64.58	0.05
70	Bap	Champasar	DW	Sandstone	"SS2"	50.00	48.95	48.70	0.25
71	Bap	Champasar	PZ	Sandstone	"SS2"	150.00	48.39	48.03	0.36
72	Bap	Chimana	DW	Sandstone	"SS1"	80.35	72.92	70.90	2.02
73	Bap	Dhadharwala	DW	Sandstone	"SS1"	80.00	Dry	dry	-
74	Bap	Dhadharwala	PZ	Sandstone	"SS1"	210.00	79.37	77.70	1.67
75	Bap	Kelansar	DW	Sandstone	"SS1"	106.00	80.50	79.76	0.74
76	Bap	Ajasar I	DW	Sandstone	"SS2"	140.85	55.75	58.11	-2.36
77	Bap	Ajasar-Ii	DW	Sandstone	"SS2"	120.00	59.70	60.28	-0.58
78	Bap	Bhadloo	DW	Sandstone	"SS2"	41.25	Dry	Dry	-
79	Bap	Ghantiali	DW	Sandstone	"SS2"	75.40	Dry	Dry	-
80	Bap	Loona	DW	Sandstone	"SS2"	80.35	68.32	68.85	-0.53
81	Bap	Miya Kor	DW	Sandstone	"SS2"	73.00	Dry	Dry	-
82	Bap	Rohina I	DW	Sandstone	"SS2"	89.60	Dry	Dry	-
83	Bap	Rohina-Ii	DW	Sandstone	"SS2"	80.00	Dry	Dry	-
84	Bap	Rohina	Pz	Sandstone	"SS2"	210.00	56.14	55.40	0.74
85	Bap	Rola Ki Dhani	DW	Sandstone	"SS2"	40.00	34.05	34.00	0.05
86	Bap	Uddat	DW	Sandstone	"SS2"	90.00	67.95	67.81	0.14
87	Bap	Baru	DW	Limestone	"Ls2"	44.10	Dry	Dry	-
88	Bap	Baru (P)	PZ	Limestone	"Ls2"	85.00	Filled	Dry	-
89	Bap	Chidi	DW	Limestone	"Ls2"	69.80	Dry	dry	-
90	Bap	Motai	PZ	Limestone	"Ls2"	167.00	-	38.65	-
91	Bap	Dholiya (P)	PZ	Limestone	"Ls2"	150.00	89.00	89.63	-0.63
92	Bap	Durgani	DW	Limestone	"Ls2"	118.60	66.15	67.25	-1.10
93	Bap	Jhamba	DW	Limestone	"Ls2"	45.70	Dry	Dry	-
94	Bap	Jhamba	PZ	Limestone	"Ls2"	163.00	-	90.00	-
95	Bap	Kanasariya	DW	Limestone	"Ls2"	60.45	24.05	24.47	-0.42
96	Bap	Khalrawas	DW	Limestone	"Ls2"	76.40	69.12	68.28	0.84
97	Bap	Malar	DW	Limestone	"Ls2"	31.10	12.85	12.78	0.07
98	Bap	Manewara-I	DW	Limestone	"Ls2"	102.70	Dry	Dry	-
99	Bap	Manewara-Ii	DW	Limestone	"Ls2"	113.40	Dry	Dry	-
100	Bap	Modakiya	DW	Limestone	"Ls2"	65.00	Dry	Dry	-
101	Bap	Mohra	DW	Limestone	"Ls2"	42.40	Dry	Dry	-
102	Bap	Naneu	DW	Limestone	"Ls2"	85.30	53.35	51.55	1.80
103	Bap	Nokhra Bhatiya	DW	Limestone	"Ls2"	94.30	46.34	47.50	-1.16
104	Bap	Nokhra Charna	DW	Limestone	"Ls2"	109.25	62.30	63.65	-1.35
105	Bap	Sirdha (P)	PZ	Limestone	"Ls2"	125.00	Dry	Dry	-
106	Bap	Sodadhra (P)	PZ	Limestone	"Ls2"	150.00	Filled	Filled	-
107	Bap	Sodhadhara	DW	Limestone	"Ls2"	140.00	45.60	45.47	0.13
108	Bap	Tekra	DW	Limestone	"Ls2"	98.80	Dry	96.18	-

SN	Block	Name of Village	Type of well	Hydrogeological Formation	Zone	Total Depth (m)	WL pre 14 (m) bgl	WL Post 14 (m) bgl	Change in WL pre to post 14
109	Bap	Tepu	DW	Limestone	"Ls2"	111.85	78.65	78.53	0.12
110	Bap	Bari Dhani	DW	Sandstone	"Ss4(S)"	25.00	12.35	12.19	0.16
111	Bap	Gadna	DW	Sandstone	"Ss4(S)"	27.25	16.10	15.21	0.89
112	Bap	Kan Singh Ki Sid	DW	Sandstone	"Ss4(S)"	49.10	23.98	23.57	0.41
113	Bap	Khidrat (P)	PZ	Sst/Shall	"Ss4(S)"	150.00	Cap Prob.	Cap Prob.	-
114	Bap	Nokh (P)	PZ	Tertiary Sandstone	"Ss4(S)"	30.00	20.60	20.50	0.10
115	Bhopalgarh	Artiya Kalla (P)	PZ	Sandstone	"SS1"	100.00	Tap stic	46.90	-
116	Bhopalgarh	Artiya Khurd	TW	Sandstone	"SS1"	40.00	22.30	21.50	0.80
117	Bhopalgarh	Bagoriya	DW	Sandstone	"SS1"	45.90	Dry	Dry	-
118	Bhopalgarh	Bandra (P)	PZ	Sandstone	"SS1"	116.00	Tight bolt	86.10	-
119	Bhopalgarh	Basni Cholawatan*	TW	Sandstone	"SS1"	60.00	Filled	Filled	-
120	Bhopalgarh	Basni Cholawatan(P)	PZ	Sandstone	"SS1"	170.00	-	137.60	-
121	Bhopalgarh	Bhopalgarh	TW	Sandstone	"SS1"	150.00	Filled	Filled	-
122	Bhopalgarh	Bhopalgarh (P)	PZ	Sandstone	"SS1"	180.00	-	94.75	-
123	Bhopalgarh	Birani (P)	PZ	Sandstone	"SS1"	80.00	37.10	27.30	9.80
124	Bhopalgarh	Chapla	DW	Sandstone	"SS1"	46.10	Dry	Dry	-
125	Bhopalgarh	Chapla(P)	PZ	Sandstone	"SS1"	220.00	-	102.00	-
126	Bhopalgarh	Chokri Kallan	DW	Sandstone	"SS1"	25.00	13.60	12.50	1.10
127	Bhopalgarh	Chokri Khurd	DW	Sandstone	"SS1"	36.00	18.00	4.95	13.05
128	Bhopalgarh	Gaderi*	DW	Sandstone	"SS1"	38.00	Dry	Dry	-
129	Bhopalgarh	Ghorawat**	TW	Sandstone	"SS1"	90.00	83.15	81.00	2.15
130	Bhopalgarh	Heeradesar (P)	PZ	Sandstone	"SS1"	95.00	60.00	56.80	3.20
131	Bhopalgarh	Hingoli	DW	Sandstone	"SS1"	36.00	21.10	20.50	0.60
132	Bhopalgarh	Kalawas*	TW	Sandstone	"SS1"	85.00	closed	collapsed	-
133	Bhopalgarh	Kalawas(P)	PZ	Sandstone	"SS1"	124.00	-	137.60	-
134	Bhopalgarh	Kharia Khangar	DW	Sandstone	"SS1"	27.30	Dry	Dry	-
135	Bhopalgarh	Kharia Khangar(P)	PZ	Sandstone	"SS1"	220.00	-	146.30	-
136	Bhopalgarh	Khawaspura*	TW	Sandstone	"SS1"	109.75	covered	covered	-
137	Bhopalgarh	Kumhara*	TW	Sandstone	"SS1"	64.60	Dry	Dry	-
138	Bhopalgarh	Madpuria*	TW	Sandstone	"SS1"	106.70	Dry	Dry	-
139	Bhopalgarh	Mindoli (P)	PZ	Sandstone	"SS1"	122.00	83.00	81.60	1.40
140	Bhopalgarh	Nadatoda **	TW	Sandstone	"SS1"	125.00	77.00	75.35	1.65
141	Bhopalgarh	Nadsar**	TW	Sandstone	"SS1"	95.00	EMP	collapsed	-
142	Bhopalgarh	Nandia Prabhawati	DW	Sandstone	"SS1"	25.55	18.50	12.55	5.95
143	Bhopalgarh	Nandia Prabhawati (P)	PZ	Sandstone	"SS1"	71.00	-	10.84	-
144	Bhopalgarh	Palri Sidha*	TW	Sandstone	"SS1"	165.00	Dry	Dry	-
145	Bhopalgarh	Rajlani	DW	Sandstone	"SS1"	32.80	Dry	Dry	-
146	Bhopalgarh	Ramchowki (P)	PZ	Sandstone/Gr	"SS1"	93.00	51.00	45.95	5.05
147	Bhopalgarh	Rudia*	TW	Sandstone	"SS1"	125.00	Filled	Filled	-
148	Bhopalgarh	Ustran	DW	Sandstone	"SS1"	45.10	Dry	Dry	-
149	Bhopalgarh	Asop *	TW	Limestone	"Ls1"	100.00	75.50	70.20	5.30
150	Bhopalgarh	Darmi*	TW	Limestone	"Ls1"	140.00	105.00	106.50	-1.50
151	Bhopalgarh	Gerasni (P)	PZ	Limestone	"Ls1"	125.00	103.00	104.50	-1.50
152	Bhopalgarh	Mangeria	DCB	Sandstone	"LS1"	30+13	Dry	Dry	-
153	Bhopalgarh	Palri Ranawat	PZ	Limestone	"Ls1"	92.00	45.50	44.55	0.95
154	Bhopalgarh	Rarod	DW	Limestone	"Ls1"	54.10	48.90	46.50	2.40
155	Bhopalgarh	Burkiya	DW	Granite	"G2"	37.00	17.54	12.20	5.34
156	Bhopalgarh	Jhalamalia	DW	Granite	"G2"	33.90	9.88	9.00	0.88
157	Bhopalgarh	Kagal	DCB	Granite	"G2"	58.30+15	44.50	39.50	5.00
158	Bhopalgarh	Khangta	DW	Granite	"G2"	40.90	33.70	31.65	2.05
159	Bhopalgarh	Kheri Salwa (Charna)	DCB	Granite	"G2"	38.30+20.00	30.50	28.40	2.10
160	Bhopalgarh	Kur	DW	Granite	"G2"	19.00	17.70	17.50	0.20
161	Bhopalgarh	Ramrawas Kalla	DW	Granite	"G2"	25.20	15.45	15.40	0.05
162	Bhopalgarh	Ratkudia	DW	Granite	"G2"	65.20	49.47	47.60	1.87
163	Bhopalgarh	Salwa Khurd	DW	Granite	"G2"	38.85	32.74	31.30	1.44
164	Bhopalgarh	Sathin	DW	Granite	"G2"	27.70	17.25	15.65	1.60
165	Bilara	Gujrawas	DW	YoungerAlluvium	"A2"	15.00	12.30	11.00	1.30
166	Bilara	Malkasni	DCB	YoungerAlluvium	"A2"	30+20	16.50	15.50	1.00
167	Bilara	Gharsuria	DW	Sandstone	"SS1"	35.20	31.40	26.90	4.50
168	Bilara	Sowniya	DW	Sandstone	"SS1"	52.00	38.55	36.80	1.75
169	Bilara	Bhagasni	TW	Limestone	"Ls1"	100.00	Dry	Dry	-
170	Bilara	Borunda	TW	Limestone	"Ls1"	125.00	EMP	EMP	-
171	Bilara	Haria Dhana	TW	Limestone	"Ls1"	125.00	Filled	Filled	-
172	Bilara	Jhak	TW	Limestone	"Ls1"	125.00	EMP	EMP	-

SN	Block	Name of Village	Type of well	Hydrogeological Formation	Zone	Total Depth (m)	WL pre 14 (m) bgl	WL Post 14 (m) bgl	Change in WL pre to post 14
173	Bilara	Pichyak	TW	Limestone	"LS1"	80.00	24.60	23.30	1.30
174	Bilara	Rampuria	TW	Limestone	"Ls1"	64.00	Damaged	Damaged	-
175	Bilara	Ransigaon (P)	PZ	Limestone	"Ls1"	100.00	Dry	Dry	-
176	Bilara	Sambaria	TW	Limestone	"Ls1"	70.00	Dry	Dry	-
177	Bilara	Barna (P)	PZ	Limestone	"LS2"	105.00	76.80	76.75	0.05
178	Bilara	Bijasni	DW	Limestone	"LS2"	35.40	covered	covered	-
179	Bilara	Bilara*	TW	Limestone	"LS2"	125.00	89.00	covered	-
180	Bilara	Binjwaria (P)	PZ	Limestone	"LS2"	80.00	Dry	Dry	-
181	Bilara	Harsh (P)	PZ	Limestone	"LS2"	110.00	Not Open	94.40	-
182	Bilara	Jelwa (Jetiwas Area)*	TW	Limestone	"LS2"	110.00	Dry	dry	-
183	Bilara	Bagarki	DW	Granite	"G1"	31.40	24.08	19.30	4.78
184	Bilara	Chirdhani	DW	Limestone	"G1"	28.60	17.20	17.15	0.05
185	Bilara	Khejarla	DW	Granite	"G1"	27.00	16.38	covered	-
186	Bilara	Khejarla (P)	PZ	Granite	"G1"	70.00	-	17.65	-
187	Bilara	Malawas	DW	Granite	"G1"	41.20	26.50	25.00	1.50
188	Bilara	Nanan	DW	Granite	"G1"	30.00	24.80	21.50	3.30
189	Bilara	Pipar City (P)	PZ	Granite	"G1"	71.00	19.15	18.30	0.85
190	Bilara	Rawniana	DW	Granite	"G1"	36.00	31.80	30.30	1.50
191	Bilara	Anawas	DW	Granite	"G2"	22.55	9.63	8.80	0.83
192	Bilara	Binawas	DW	Granite	"G2"	29.00	18.00	17.15	0.85
193	Bilara	Boyal	DW	Granite	"G2"	20.20	10.85	8.20	2.65
194	Bilara	Chandelao	DW	Granite	"G2"	21.30	6.15	4.55	1.60
195	Bilara	Jhaliwara Kalla	DW	Granite	"G2"	30.85	25.40	23.85	1.55
196	Bilara	Tilwasni	DW	Granite	"G2"	32.00	19.00	18.95	0.05
197	Bilara	Benan	DCB	Sch/Phy	"Sc/Ph"	27.70+52.00	Dry	dry	-
198	Bilara	Bhawi	DW	Sch/Phy	"Sc/Ph"	22.60	11.46	8.60	2.86
199	Bilara	Birawas	DW	Sch/Phy	"Sc/Ph"	29.10	23.70	22.35	1.35
200	Bilara	Buch Kalla	DW	Sch/Phy	"Sc/Ph"	40.00	29.50	27.75	1.75
201	Bilara	Jhurli	TW	Sch/Phy	"Sc/Ph"	80.00	29.55	27.40	2.15
202	Bilara	Olvi	DW	Sch/Phy	"Sc/Ph"	17.30	5.10	4.75	0.35
203	Bilara	Riyan	DW	Sch/Phy	"Sc/Ph"	55.00	26.78	26.50	0.28
204	Bilara	Bala	DW	Alluvium (S)	Ao4 (S)	11.90	10.67	10.60	0.07
205	Bilara	Holpur Kalla	DW	Alluvium (S)	Ao4 (S)	7.90	6.25	5.70	0.55
206	Bilara	Kaparda	DW	Alluvium (S)	Ao4 (S)	15.55	11.10	9.55	1.55
207	Bilara	Ramasni	DW	Alluvium (S)	Ao4 (S)	24.70	8.45	7.45	1.00
208	Luni	Dhundhara	DW	YoungerAlluvium	"A2"	20.00	7.40	3.35	4.05
209	Luni	Doodiya	DW	YoungerAlluvium	"A2"	11.00	10.44	9.20	1.24
210	Luni	Boranada	DW	YoungerAlluvium	"Ao1"	49.75	42.78	covered	-
211	Luni	Boranada (P)	PZ	YoungerAlluvium	"Ao1"	120.00	-	36.10	-
212	Luni	Bujawar (P)	PZ	YoungerAlluvium	"Ao1"	88.00	46.05	45.50	0.55
213	Luni	Doli (P)	PZ	YoungerAlluvium	"Ao1"	72.00	52.70	51.75	0.95
214	Luni	Gangana	DW	YoungerAlluvium	"Ao1"	80.00	63.00	62.00	1.00
215	Luni	Gangana (P)	PZ	YoungerAlluvium	"Ao1"	110.00	-	60.60	-
216	Luni	Jhanwar	DW	YoungerAlluvium	"Ao1"	57.00	51.30	50.95	0.35
217	Luni	Khudala	DW	YoungerAlluvium	"Ao1"	39.50	37.93	37.63	0.30
218	Luni	Pal	DW	YoungerAlluvium	"Ao1"	75.00	52.50	51.00	1.50
219	Luni	Sar	DW	YoungerAlluvium	"Ao2"	37.00	15.50	14.35	1.15
220	Luni	Sarecha	DW	YoungerAlluvium	"Ao2"	15.70	10.40	6.50	3.90
221	Luni	Bevta	DW	Rhyolite	"R"	36.20	29.75	29.40	0.35
222	Luni	Janadesar	DW	Rhyolite	"R"	40.00	29.50	28.55	0.95
223	Luni	Kakani (P)	PZ	Rhyolite	"R"	125.00	10.17	1.22	8.95
224	Luni	Loonawas Khara (P)	PZ	Rhyolite	"R"	80.00	39.72	39.51	0.21
225	Luni	Mogra Kallan	DW	Rhyolite	"R"	17.50	11.65	10.55	1.10
226	Luni	Mogra Kallan(P)	PZ	Rhyolite	"R"	72.00	-	5.20	-
227	Luni	Salawas	DW	Rhyolite	"R"	23.30	12.00	8.75	3.25
228	Luni	Sar (P)	PZ	Rhyolite	"R"	70.00	36.93	34.51	2.42
229	Luni	Bhatinda	DW	Alluvium (S)	Ao4 (S)	10.50	3.07	2.50	0.57
230	Luni	Dhawa	DW	Alluvium (S)	Ao4 (S)	29.50	22.60	19.50	3.10
231	Luni	Guda Kallan	DW	Alluvium (S)	Ao4 (S)	20.00	6.80	6.50	0.30
232	Luni	Kakelao	DW	Alluvium (S)	Ao4 (S)	12.00	10.05	9.35	0.70
233	Luni	Khari Kallan	DW	Alluvium (S)	Ao4 (S)	10.00	5.20	3.15	2.05
234	Luni	Kuri	DW	Alluvium (S)	Ao4 (S)	11.00	4.84	3.93	0.91
235	Luni	Kuri (P)	PZ	Alluvium (S)	Ao4 (S)	70.00	5.10	4.57	0.53
236	Luni	Luni	DW	Alluvium (S)	Ao4 (S)	12.00	8.48	7.65	0.83

SN	Block	Name of Village	Type of well	Hydrogeological Formation	Zone	Total Depth (m)	WL pre 14 (m) bgl	WL Post 14 (m) bgl	Change in WL pre to post 14
237	Luni	Padiharo Ki Dhani	DW	Alluvium (S)	Ao4 (S)	32.60	34.00	29.85	4.15
238	Luni	Palasni	DW	Alluvium (S)	Ao4 (S)	40.00	20.05	16.35	3.70
239	Luni	Pheench	DW	Alluvium (S)	Ao4 (S)	27.90	15.76	11.70	4.06
240	Luni	Rohicha Khurd	DW	Alluvium (S)	Ao4 (S)	22.80	19.20	17.65	1.55
241	Luni	Sali	DW	Alluvium (S)	Ao4 (S)	33.75	28.60	25.60	3.00
242	Luni	Sikarpura	DW	Alluvium (S)	Ao4 (S)	13.20	8.70	4.65	4.05
243	Mandore	Aanganwa (P)	PZ	YoungerAlluvium	"Ao1"	100.00	17.02	8.32	8.70
244	Mandore	Chavnda	DW	YoungerAlluvium	"Ao1"	22.60	17.05	12.61	4.44
245	Mandore	Ghantiyala (P)	PZ	YoungerAlluvium	"Ao1"	80.00	18.06	15.27	2.79
246	Mandore	Rohilla Kallan	DW	YoungerAlluvium	"Ao1"	33.00	26.33	24.00	2.33
247	Mandore	Salodi (P)	PZ	Allu./Sandstone	"Ao1"	100.00	13.67	10.52	3.15
248	Mandore	Bairu (P)	PZ	Sandstone	"SS1"	124.00	34.95	34.45	0.50
249	Mandore	Barli Kankar	DW	Sandstone	"SS1"	32.25	14.08	12.00	2.08
250	Mandore	Indroka (P)	PZ	Sandstone	"SS1"	116.00	51.15	50.35	0.80
251	Mandore	Keru	DW	Sandstone	"SS1"	45.50	26.85	25.25	1.60
252	Mandore	Manai (P)	PZ	Sandstone	"SS1"	168.00	103.15	101.60	1.55
253	Mandore	Narwa (P)	PZ	Sandstone	"SS1"	96.00	47.25	46.45	0.80
254	Mandore	Palri Khichiyan	DW	Sandstone	"SS1"	38.75	29.90	24.30	5.60
255	Mandore	Palri Khichiyan (P)	PZ	Sandstone	"SS1"	153.00	-	26.25	-
256	Mandore	Palri Manglian	DW	Sandstone	"SS1"	38.90	15.90	8.51	7.39
257	Mandore	Rajwa	DW	Sandstone	"SS1"	32.80	26.11	21.50	4.61
258	Mandore	Bhirkali	DCB	Sandstone	"SS2"	20.50	16.05	covered	-
259	Mandore	Bhirkali (P)	PZ	Sandstone	"SS2"	130.00	-	17.60	-
260	Mandore	Karwar	DW	Sandstone	"SS2"	18.80	Dry	Dry	-
261	Mandore	Manaklao (P)	PZ	Sandstone	"SS2"	44.00	Filled	Filled	-
262	Mandore	Asarnada (P)	PZ	Granite	"G2"	81.00	30.88	30.78	0.10
263	Mandore	Babrla	DW	Granite	"G2"	28.35	20.48	19.20	1.28
264	Mandore	Bisalpur	DW	Granite	"G2"	20.00	9.35	6.05	3.30
265	Mandore	Bisalpur(P)	PZ	Granite	"G2"	72.00	9.13	7.65	1.48
266	Mandore	Daikara-I	DW	Granite	"G2"	24.30	15.00	9.10	5.90
267	Mandore	Daikara-Ii	DW	Granite	"G2"	22.70	14.55	10.75	3.80
268	Mandore	Dangiawas	DW	Granite	"G2"	21.50	11.55	11.15	0.40
269	Mandore	Dantiwara	DW	Granite	"G2"	18.00	16.20	13.95	2.25
270	Mandore	Jajiwal Gehlota	DW	Granite	"G2"	20.20	13.95	11.75	2.20
271	Mandore	Jatiyawas	DW	Granite	"G2"	13.00	Dry	dry	-
272	Mandore	Jatiyawas (P)	PZ	Granite	"G2"	75.00	-	11.67	-
273	Mandore	Salwa Kalla	DW	Granite	"G2"	36.15	15.72	15.20	0.52
274	Mandore	Bambor	DW	Rhyolite	"R"	24.65	14.96	14.60	0.36
275	Mandore	Daizar (P)	PZ	Rhyolite	"R"	140.00	23.75	15.70	8.05
276	Mandore	Karani	DW	Rhyolite	"R"	48.60	47.83	43.50	4.33
277	Mandore	Nandri Gaon	DW	Rhyolite	"R"	13.26	3.90	2.55	1.35
278	Mandore	Mandore Police Thana (P/Z)	PZ	Rhyolite	"R"	150.00	21.80	16.00	5.80
279	Mandore	Akthali	DW	Granite	G4 (S)	38.85	30.15	24.95	5.20
280	Mandore	Banar	DW	Granite	G4 (S)	11.90	4.90	3.75	1.15
281	Mandore	Jaleli Champawata	DW	Granite	G4 (S)	20.50	12.60	10.40	2.20
282	Mandore	Jaleli Champawata (P)	PZ	Granite	G4 (S)	77.00	-	12.72	-
283	Osian	Balarwa (P)	PZ	Sandstone	"SS1"	154.00	129.40	131.73	-2.33
284	Osian	Bapini	DW	Sandstone	"SS1"	91.00	93.85	90.16	3.69
285	Osian	Bapini(P)	PZ	Sandstone	"SS1"	202.00	-	86.70	-
286	Osian	Bara Kotecha (P)	PZ	Sandstone	"SS1"	85.00	Not Open	Not Open	-
287	Osian	Barla Basni	TW	Sandstone	"SS1"	70.00	Dry	dry	-
288	Osian	Barsalu Kallan	DW	Sandstone	"SS1"	88.40	68.40	62.43	5.97
289	Osian	Bedu	DW	Sandstone	"SS1"	185.00	Dry	dry	-
290	Osian	Bhaiser Kutri(P)	PZ	Sandstone	"SS1"	177.00	Dry	dry	-
291	Osian	Bhaiser Chundiali (P)	PZ	Sandstone	"SS1"	132.00	110.87	108.33	2.54
292	Osian	Bhaiser Kotwali	TW	Sandstone	"SS1"	125.00	EMP	dry	-
293	Osian	Bher	DW	Sandstone	"SS1"	90.16	75.30	81.95	-6.65
294	Osian	Binjwaria (P)	PZ	Sandstone	"SS1"	150.00	107.92	107.88	0.04
295	Osian	Chopasni Charna (P)	PZ	Sandstone	"SS1"	130.00	Dry	dry	-
296	Osian	Ghewra	TW	Sandstone	"SS1"	150.00	covered	83.49	-
297	Osian	Hardhani	TW	Sandstone	"SS1"	150.00	Dry	dry	-
298	Osian	Harlai	DW	Sandstone	"SS1"	100.15	74.35	74.82	-0.47
299	Osian	Jellu	DW	Sandstone	"SS1"	24.20	Dry	dry	-
300	Osian	Kapuria	DW	Sandstone	"SS1"	77.80	Dry	dry	-

SN	Block	Name of Village	Type of well	Hydrogeological Formation	Zone	Total Depth (m)	WL pre 14 (m) bgl	WL Post 14 (m) bgl	Change in WL pre to post 14
301	Osian	Kiramsaria (P)	PZ	Sandstone	"SS1"	153.00	70.80	Damaged	-
302	Osian	Mathania (P)	PZ	Sandstone	"SS1"	130.00	Roots	Roots	-
303	Osian	Matora	DW	Sandstone	"SS1"	83.95	Dry	dry	-
304	Osian	Moranwara	DW	Sandstone	"SS1"	30.00	Dry	dry	-
305	Osian	Nevra	DW	Sandstone	"SS1"	42.00	39.45	40.98	-1.53
306	Osian	Nosar	DW	Sandstone	"SS1"	99.55	Dry	dry	-
307	Osian	Nosar(P)	PZ	Sandstone	"SS1"	179.00	-	102.88	-
308	Osian	Nosar (Bhando Ka Bera)	DW	Sandstone	"SS1"	106.20	Dry	dry	-
309	Osian	Palli	DW	Sandstone	"SS1"	110.76	Dry	dry	-
310	Osian	Panchla	TW	Sandstone	"SS1"	150.00	Dry	dry	-
311	Osian	Parasla	DW	Sandstone	"SS1"	88.85	Dry	dry	-
312	Osian	Parasla(P)	PZ	Sandstone	"SS1"	182.00	-	115.02	-
313	Osian	Railmalwara	DW	Sandstone	"SS1"	81.80	Dry	dry	-
314	Osian	Rajasni	TW	Sandstone	"SS1"	180.00	Dry	dry	-
315	Osian	Rampura (P)	PZ	Sandstone	"SS1"	193.00	123.40	131.05	-7.65
316	Osian	Reniya (P)	PZ	Sandstone	"SS1"	150.00	Roots	Roots	-
317	Osian	Samrau	DW	Sandstone	"SS1"	84.00	Dry	dry	-
318	Osian	Samrau(P)	PZ	Sandstone	"SS1"	223.00	-	94.36	-
319	Osian	Tinwari (P)	PZ	Sandstone	"SS1"	150.00	132.30	134.51	-2.21
320	Osian	Unwara	DW	Sandstone	"SS1"	96.00	Dry	dry	-
321	Osian	Bana Ka Bas(P)	PZ	Sandstone	"SS2"	100.00	Damaged	Damaged	-
322	Osian	Bedu Ka Bas	DCB	Sandstone	"SS2"	45+30	WLB	WLB	-
323	Osian	Betwasia	DW	Sandstone	"SS2"	72.00	Dry	dry	-
324	Osian	Bhikamkhor	DW	Sandstone	"SS2"	50.27	35.00	38.67	-3.67
325	Osian	Bhikamkhor(P)	PZ	Sandstone	"SS2"	215.00	-	106.75	-
326	Osian	Bhikamkhor (Bhiyaro Ki Dhani)	DW	Sandstone	"SS2"	73.25	65.93	67.12	-1.19
327	Osian	Chirai	DW	Sandstone	"SS2"	28.00	Dry	dry	-
328	Osian	Chirai Road	TW	Sandstone	"SS2"	125.00	Dry	dry	-
329	Osian	Dabri	DW	Sandstone	"SS2"	52.70	40.00	36.34	3.66
330	Osian	Ekalkhori	DW	Sandstone	"SS2"	77.50	Dry	dry	-
331	Osian	Khabra-Becharna	DW	Sandstone	"SS2"	52.00	Dry	dry	-
332	Osian	Malunga	DCB	Sandstone	"SS2"	40.00	Dry	29.38	-
333	Osian	Nerva	DW	Sandstone	"SS2"	90.00	Dry	dry	-
334	Osian	Nevra Road	DW	Sandstone	"SS2"	55.69	39.90	40.35	-0.45
335	Osian	Osian	DW	Sandstone	"SS2"	21.49	58.00	dry	-
336	Osian	Santora Kallan	DW	Sandstone	"SS2"	29.30	27.55	dry	-
337	Osian	Santora Khurd (P)	PZ	Sst/Gr	"SS2"	100.00	34.38	35.50	-1.12
338	Osian	Sirmandi(P)	PZ	Sandstone	"SS2"	150.00	Tap stic	dry	-
339	Osian	Jhakan	DW	Limestone	"Ls1"	86.80	81.55	83.11	-1.56
340	Osian	Punasar (P)	PZ	Limestone	"Ls1"	79.00	Dry	dry	-
341	Phalodi	Bamnu	DCB	Sandstone	"SS1"	45.00	-	-	-
342	Phalodi	Bamnu	PZ	Sandstone	"SS1"	160.00	58.50	57.40	1.10
343	Phalodi	Chilla	DW	Sandstone	"SS1"	96.25	Dry	91.05	-
344	Phalodi	Dabar	DW	Sandstone	"SS1"	89.35	Dry	Dry	-
345	Phalodi	Dhelana	DW	Sandstone	"SS1"	56.90	Dry	Dry	-
346	Phalodi	Khara Bhope Ki Dhani	DCB	Sandstone	"SS1"	87.50	Dry	Dry	-
347	Phalodi	Kolu Pabuji	PZ	Sandstone	"SS2"	153.00	65.93	67.56	-1.63
348	Phalodi	Lohawat (P)	PZ	Sst/Lst	"SS1"	160.00	105.77	105.85	-0.08
349	Phalodi	Ugras (P)	PZ	Sandstone	"SS1"	125.00	Damaged	collapsed	-
350	Phalodi	Uttri Dhani	DW	Sandstone	"SS1"	85.25	76.55	76.50	0.05
351	Phalodi	Bhoja Kor	DW	Sandstone	"SS2"	46.00	Dry	Dry	-
352	Phalodi	Dhadhu (P)	PZ	Sandstone	"SS2"	135.00	Dry	collapsed	-
353	Phalodi	Kalran	DW	Sandstone	"SS2"	90.35	Dry	Dry	-
354	Phalodi	Khara (P)	PZ	Sst/Shale	"SS2"	190.00	86.90	89.85	-2.95
355	Phalodi	Kushlawa (P)	PZ	Sandstone	"SS2"	125.00	64.10	collapsed	-
356	Phalodi	Mokheri	DW	Sandstone	"SS2"	90.85	Dry	Dry	-
357	Phalodi	Mokheri	PZ	Sandstone	"SS2"	275.00	141.30	145.30	-4.00
358	Phalodi	Rayada	DW	Limestone	"SS2"	67.30	Dry	dry	-
359	Phalodi	Bengti Kalla (P)	PZ	Limestone	"Ls1"	150.00	130.95	131.15	-0.20
360	Phalodi	Bhinyasar	DW	Limestone	"Ls1"	71.00	Dry	dry	-
361	Phalodi	Bhinyasar(P)	PZ	Limestone	"Ls1"	200.00	-	101.25	-
362	Phalodi	Chadi (P)	PZ	Limestone	"Ls1"	150.00	Tap stic	Dry	-
363	Phalodi	Chotina (P)	PZ	Limestone	"Ls1"	130.00	95.96	98.25	-2.29
364	Phalodi	Denok	DW	Limestone	"Ls1"	77.65	Dry	dry	-

SN	Block	Name of Village	Type of well	Hydrogeological Formation	Zone	Total Depth (m)	WL pre 14 (m) bgl	WL Post 14 (m) bgl	Change in WL pre to post 14
365	Phalodi	Denok	PZ	Limestone	"Ls1"	200.00	-	119.28	-
366	Phalodi	Dhoulasar	DW	Limestone	"Ls1"	73.05	39.56	39.08	0.48
367	Phalodi	Khichan	DW	Limestone	"Ls1"	68.38	Filled	28.46	-
368	Phalodi	Khichan(P)	PZ	Limestone	"Ls1"	90.00	collapsed	collapsed	-
369	Phalodi	Kundal	DW	Limestone	"Ls1"	80.40	Dry	Dry	-
370	Phalodi	Moriya (P)	PZ	Limestone	"Ls1"	125.00	Filled	Dry	-
371	Phalodi	Phalodi Town	DW	Limestone	"Ls1"	72.35	Dry	Dry	-
372	Phalodi	Phalodi Town	PZ	Limestone	"Ls1"	227.00	97.15	98.75	-1.60
373	Phalodi	Ridmalsar	DW	Limestone	"LS1"	95.00	Dry	dry	-
374	Phalodi	Suwap	DW	Limestone	"Ls1"	98.35	Dry	dry	-
375	Phalodi	Bhojasar	DW	Limestone	"LS2"	74.15	Dry	dry	-
376	Phalodi	Chotina-Aau (Gurchiya Bera)	DW	Limestone	"LS2"	90.00	Dry	dry	-
377	Shergarh	Bhandu Jati	DW	YoungerAlluvium	"Ao1"	34.76	Dry	dry	-
378	Shergarh	Chakdar	DW	YoungerAlluvium	"Ao1"	52.45	43.45	44.00	-0.55
379	Shergarh	Sointra	DW	YoungerAlluvium	"Ao1"	50.40	42.92	dry	-
380	Shergarh	Bhungra	DW	YoungerAlluvium	"Ao2"	50.00	43.36	42.90	0.46
381	Shergarh	Raisar	DW	YoungerAlluvium	"Ao2"	45.00	43.50	42.50	1.00
382	Shergarh	Sai	DW	YoungerAlluvium	"Ao2"	46.80	38.64	Dry	-
383	Shergarh	Sai (Sabaria Bera)	DW	YoungerAlluvium	"Ao2"	52.00	37.65	37.48	0.17
384	Shergarh	Shergarh	DW	YoungerAlluvium	"Ao2"	52.00	39.18	40.66	-1.48
385	Shergarh	Shergarh (P)	PZ	YoungerAlluvium	"Ao2"	100.00	42.40	41.97	0.43
386	Shergarh	Suwalia	DW	YoungerAlluvium	"Ao2"	55.00	37.94	37.00	0.94
387	Shergarh	Asarlai (P)	PZ	Sandstone	"SS1"	100.00	58.80	61.37	-2.57
388	Shergarh	Burkiya	DW	Sandstone	"SS1"	35.80	Dry	Dry	-
389	Shergarh	Dasania	DW	Sandstone	"SS1"	25.30	Dry	Dry	-
390	Shergarh	Dasania(P)	PZ	Sandstone	"SS1"	155.00	32.67	31.87	0.80
391	Shergarh	Jethania	DW	Sandstone	"SS1"	32.00	Dry	Dry	-
392	Shergarh	Jetsar	DW	Sandstone	"SS1"	47.00	37.40	37.20	0.20
393	Shergarh	Kalau (P)	PZ	Sandstone	"SS1"	100.00	62.15	65.95	-3.80
394	Shergarh	Lalpura	DW	Sandstone	"SS1"	45.00	36.15	35.82	0.33
395	Shergarh	Somesar (Punjalwala Dhara)	DW	Sandstone	"SS1"	36.50	25.13	25.17	-0.04
396	Shergarh	Nag Singh Pura	DW	Sandstone	"SS1"	42.00	Dry	Dry	-
397	Shergarh	Untwalia	PZ	Sandstone	"SS1"	155.00	56.57	58.57	-2.00
398	Shergarh	Bhoja Ka Bas	DW	Sandstone	"SS2"	37.80	32.23	31.45	0.78
399	Shergarh	Dechu (P)	PZ	Sandstone	"SS2"	110.00	64.77	56.35	8.42
400	Shergarh	Gara	DW	Sandstone	"SS2"	41.20	38.36	38.21	0.15
401	Shergarh	Khirjan Khas	DW	Sandstone	"SS2"	42.40	41.42	Dry	-
402	Shergarh	Sagran	TW	Sandstone	"SS2"	77.80	63.96	67.84	-3.88
403	Shergarh	Tena	DW	Sandstone	"SS2"	38.30	Dry	Dry	-
404	Shergarh	Tena(Narsingh Nagar)	DCB	Sandstone	"SS2"	61.00	48.10	44.21	3.89
405	Shergarh	Timbri	DW	Sandstone	"SS2"	33.60	33.96	Dry	-
406	Shergarh	Bhomsagar	DW	YoungerAlluvium	Ao4 (S)	32.75	Dry	Dry	-
407	Shergarh	Bhomsagar	PZ	YoungerAlluvium	Ao4 (S)	63.00	29.70	29.57	0.13
408	Shergarh	Chaba	DW	YoungerAlluvium	Ao4 (S)	33.60	33.17	33.07	0.10
409	Shergarh	Chaba	PZ	YoungerAlluvium	Ao4 (S)	115.00	31.90	31.75	0.15
410	Shergarh	Chatarpura	DW	YoungerAlluvium	Ao4 (S)	32.20	31.67	31.49	0.18
411	Shergarh	Chatarpura	Pz	YoungerAlluvium	Ao4 (S)	140.00	30.43	30.27	0.16
412	Shergarh	Khanodi	DW	YoungerAlluvium	Ao4 (S)	70.00	36.17	33.60	2.57
413	Shergarh	Solankiya Tala	DW	YoungerAlluvium	Ao4 (S)	38.30	38.63	39.42	-0.79
414	Shergarh	Somesar	DW	Sandstone	"SS1"	32.00	Dry	Dry	-
415	Shergarh	Somesar	PZ	Sandstone	"SS1"	150.00	31.52	31.75	-0.23
DISTRICT - KARAULI									
1	Hindone	Danalpur	DW	Older Alluvium	Ao(NC)	27.40	Dry	Dry	-
2	Hindone	Dedroli*	DW	Older Alluvium	Ao(NC)	35.30	Dry	Dry	-
3	Hindone	Dhindora	DW	Older Alluvium	Ao(NC)	18.20	Dry	Dry	-
4	Hindone	Ekorashi	DW	Older Alluvium	Ao(NC)	25.50	20.90	21.20	-0.30
5	Hindone	Hindon*	DW	Older Alluvium	Ao(NC)	12.15	2.80	1.15	1.65
6	Hindone	Jhareda	DW	Older Alluvium	Ao(NC)	32.10	Dry	Dry	-
7	Hindone	Kachroli	DW	Older Alluvium	Ao(NC)	24.00	Dry	Dry	-
8	Hindone	Khatkar*	DW	Older Alluvium	Ao(NC)	33.50	Dry	Dry	-
9	Hindone	Kheepkapura	DW	Older Alluvium	Ao(NC)	18.50	Dry	Dry	-
10	Hindone	Kherli	DW	Older Alluvium	Ao(NC)	14.80	Dry	Dry	-
11	Hindone	Kheda*	DW	Older Alluvium	Ao(NC)	33.00	Dry	Dry	-
12	Hindone	Kyarda	DW	Older Alluvium	Ao(NC)	16.00	Dry	Dry	-

SN	Block	Name of Village	Type of well	Hydrogeological Formation	Zone	Total Depth (m)	WL pre 14 (m) bgl	WL Post 14 (m) bgl	Change in WL pre to post 14
13	Hindone	Mahu*	DW	Older Alluvium	Ao(NC)	21.95	Dry	Dry	-
14	Hindone	Mandawara*	DW	Older Alluvium	Ao(NC)	29.90	Dry	Dry	-
15	Hindone	Ritholi Pz. (11-12)	PZ	Older Alluvium	Ao(NC)	70.00	Dry	Dry	-
16	Hindone	Srimahavirji Pz.(11-12)	PZ	Older Alluvium	Ao(NC)	70.00	39.85	34.68	5.17
17	Hindone	Sikanderpur	DW	Older Alluvium	Ao(NC)	17.80	Dry	Dry	-
18	Hindone	Dedroli Pz.	PZ	Older Alluvium	Ao(NC)	80.00	Dry	Dry	-
19	Hindone	Katkar Pz.	PZ	Older Alluvium	Ao(NC)	50.00	Damaged	Damaged	-
20	Hindone	Kyarda Pz.	PZ	Older Alluvium	Ao(NC)	60.00	41.45	40.46	0.99
21	Hindone	Mahu Ibrahimpur Pz.	PZ	Older Alluvium	Ao(NC)	80.00	20.95	21.09	-0.14
22	Hindone	Patonda Pz.	PZ	Older Alluvium	Ao(NC)	50.00	Damaged	Damaged	-
23	Hindone	Sikrauda-M.Pz.	PZ	Older Alluvium	Ao(NC)	57.00	Dry	Dry	-
24	Hindone	Jatnangla Pz	PZ	Older Alluvium	Ao(C)	65.00	18.80	17.43	1.37
25	Hindone	Sherpur	DW	Older Alluvium	Ao(C)	31.50	19.40	18.55	0.85
26	Hindone	Suroth	DW	Older Alluvium	Ao(C)	23.30	Dry	Dry	-
27	Hindone	Jatnangla	DW	Older Alluvium	Ao(C)	60.00	Dry	Dry	-
28	Hindone	Sherpur Pz	PZ	Older Alluvium	Ao(C)	53.00	Damaged	Damaged	-
29	Hindone	Karbad	DW	Sandstone	Ss(NC)	44.00	Dry	Dry	-
30	Hindone	Khareta Raj	DW	Sandstone	Ss(NC)	25.05	Dry	Dry	-
31	Hindone	Kotra	DW	Sandstone	Ss(NC)	29.35	Dry	Dry	-
32	Hindone	Kotra Pz	PZ	Sandstone	Ss(NC)	90.00	Damaged	Damaged	-
33	Hindone	Mothiyapur	DW	Sandstone	Ss(NC)	15.50	Dry	Dry	-
34	Karauli	Beezalpur Pz	PZ	Older Alluvium	Ao(NC)	90.00	HP	HP	-
35	Karauli	B Irwas	DW	Older Alluvium	Ao(NC)	28.05	23.85	11.55	12.30
36	Karauli	Chainpur	DW	Older Alluvium	Ao(NC)	30.00	Dry	Dry	-
37	Karauli	Dhanupura	DW	Older Alluvium	Ao(NC)	25.85	Dry	Dry	-
38	Karauli	Gadoli	DW	Older Alluvium	Ao(NC)	32.00	Dry	Dry	-
39	Karauli	Gurla Pahari	DW	Older Alluvium	Ao(NC)	21.30	22.10	15.05	7.05
40	Karauli	Karauli Pz	PZ	Older Alluvium	Ao(NC)	-	24.37	22.65	1.72
41	Karauli	Karsai	DW	Older Alluvium	Ao(NC)	16.50	11.95	10.45	1.50
42	Karauli	Kondar	DW	Older Alluvium	Ao(NC)	37.00	Dry	Dry	-
43	Karauli	Saimar Ka Pura	DW	Older Alluvium	Ao(NC)	24.60	Dry	Dry	-
44	Karauli	Karauli Pz	PZ	Older Alluvium	Ao(NC)	53.00	24.19	22.44	1.75
45	Karauli	Kondar Pz	PZ	Older Alluvium	Ao(NC)	55.00	Dry	Dry	-
46	Karauli	Gadoli Pz	PZ	Older Alluvium	Ao(NC)	75.00	34.65	35.65	-1.00
47	Karauli	Tatwai Pz	PZ	Older Alluvium	Ao(NC)	90.00	48.15	46.45	1.70
48	Karauli	Atewa	DW	Sandstone(NC)	Ss(NC)	15.15	3.10	3.05	0.05
49	Karauli	Kailadevi	DW	Sandstone(NC)	Ss(NC)	36.70	5.45	3.80	1.65
50	Karauli	Kerabhaopur	DW	Sandstone(NC)	Ss(NC)	18.10	Dry	Dry	-
51	Karauli	Masalpur	DW	Sandstone(NC)	Ss(NC)	14.00	Dry	8.00	-
52	Karauli	Mohanpura	DW	Sandstone(NC)	Ss(NC)	18.15	12.95	10.10	2.85
53	Karauli	Sanseri	DW	Sandstone(NC)	Ss(NC)	26.00	Dry	Dry	-
54	Karauli	Tatwai	DW	Sandstone(NC)	Ss(NC)	27.15	Dry	Dry	-
55	Karauli	Atewa Pz	PZ	Sandstone(NC)	Ss(NC)	75.00	28.80	13.30	15.50
56	Karauli	Kh. Bhaopur Pz	PZ	Sandstone(NC)	Ss(NC)	60.00	Damaged	Damaged	-
57	Karauli	Masalpur Pz	PZ	Sandstone (NC)	Ss(NC)	50.00	UA	UA	-
58	Karauli	Khohri Pz	PZ	Sandstone (NC)	Ss(NC)	72.00	17.29	8.55	8.74
59	Karauli	Mahuakhera Pz	PZ	Sandstone (NC)	Ss(NC)	90.00	23.20	21.50	1.70
60	Karauli	Sanseri Pz	PZ	Sandstone (NC)	Ss(NC)	90.00	27.15	17.01	10.14
61	Karauli	Jamoora Pz	PZ	Sandstone (NC)	Ss(NC)	84.00	15.55	16.45	-0.90
62	Karauli	Garh Pz	PZ	Sandstone (NC)	Ss(NC)	72.00	3.85	2.45	1.40
63	Nadoti	Bagor	DW	Older Alluvium	Ao(NC)	13.90	Dry	-	-
64	Nadoti	Bardala	DW	Older Alluvium	Ao(NC)	9.90	6.40	6.55	-0.15
65	Nadoti	Baragaon	DW	Older Alluvium	Ao(NC)	10.10	Dry	Dry	-
66	Nadoti	Gandal	DW	Older Alluvium	Ao(NC)	14.10	Dry	-	-
67	Nadoti	Garhkhera	DW	Older Alluvium	Ao(NC)	13.05	Dry	-	-
68	Nadoti	Gotya Ka Pura	DW	Older Alluvium	Ao(NC)	16.30	Dry	13.95	-
69	Nadoti	Kema	DW	Older Alluvium	Ao(NC)	13.00	Dry	Dry	-
70	Nadoti	Nadoti	DW	Older Alluvium	Ao(NC)	10.65	4.70	2.35	2.35
71	Nadoti	Salawad	DW	Older Alluvium	Ao(NC)	10.15	3.25	-	-
72	Nadoti	Shahar	DW	Older Alluvium	Ao(NC)	14.50	8.25	Dry	-
73	Nadoti	Timawa	DW	Older Alluvium	Ao(NC)	38.00	Dry	Dry	-
74	Nadoti	Amlipura Pz	PZ	Older Alluvium	Ao(NC)	54.00	Dry	Dry	-
75	Nadoti	Bardala Pz	PZ	Older Alluvium	Ao(NC)	65.00	5.90	6.00	-0.10
76	Nadoti	Garh Khera Pz	PZ	Older Alluvium	Ao(NC)	65.00	25.55	-	-

SN	Block	Name of Village	Type of well	Hydrogeological Formation	Zone	Total Depth (m)	WL pre 14 (m) bgl	WL Post 14 (m) bgl	Change in WL pre to post 14
77	Nadoti	Gotya Ka Pura Pz	PZ	Older Alluvium	Ao(NC)	80.00	17.00	14.90	2.10
78	Nadoti	Salawad Pz	PZ	Older Alluvium	Ao(NC)	70.00	UA	-	-
79	Nadoti	Kemla	DW	Older Alluvium	Ao(C)	18.00	Dry	Dry	-
80	Nadoti	Kemla Pz	PZ	Older Alluvium	Ao(C)	65.00	Dry	Dry	-
81	Nadoti	Garhmoran	DW	Quartzite(NC)	Q(NC)	14.05	Dry	Dry	-
82	Nadoti	Gurhachandraji	DW	Quartzite(NC)	Q(NC)	16.50	Dry	Dry	-
83	Nadoti	Lalsar Pal Pz	PZ	Quartzite(NC)	Q(NC)	70.00	21.40	-	-
84	Nadoti	Lalsar Pal	DW	Quartzite(NC)	Q(NC)	18.30	20.20	-	-
85	Sapotara	Ballupura	DW	Older Alluvium	Ao(NC)	24.70	24.05	23.90	0.15
86	Sapotara	Kurgaon	DW	Older Alluvium	Ao(NC)	14.00	6.80	9.24	-2.44
87	Sapotara	Mandrayal	DW	Older Alluvium	Ao(NC)	31.70	UA	UA	-
88	Sapotara	Naroli Dang	DW	Older Alluvium	Ao(NC)	20.00	Dry	Dry	-
89	Sapotara	Chouragaon	DW	Older Alluvium	Ao(NC)	50.00	10.35	9.24	1.11
90	Sapotara	Chouragaon Pz	PZ	Older Alluvium	Ao(C)	55.00	12.55	Damaged	-
91	Sapotara	Dhoolwas	DW	Older Alluvium	Ao(C)	18.00	Dry	Dry	-
92	Sapotara	Bhakri	DW	Sandstone(NC)	Ss(NC)	31.90	10.20	9.40	0.80
93	Sapotara	Dabra	DW	Sandstone(NC)	Ss(NC)	30.10	Dry	Dry	-
94	Sapotara	Garhi Ka Bas	DW	Sandstone(NC)	Ss(NC)	16.70	14.35	13.55	0.80
95	Sapotara	Langra	DW	Sandstone(NC)	Ss(NC)	14.50	7.20	5.10	2.10
96	Sapotara	Sankhara	DW	Sandstone(NC)	Ss(NC)	14.25	Dry	Dry	-
97	Sapotara	Bhakri Pz	PZ	Sandstone(NC)	Ss(NC)	90.00	13.65	12.35	1.30
98	Sapotara	Dabra Pz	PZ	Sandstone(NC)	Ss(NC)	55.00	40.55	40.35	0.20
99	Sapotara	Langra Pz	PZ	Sandstone(NC)	Ss(NC)	80.00	21.05	16.20	4.85
100	Sapotara	Rondhai Pz	PZ	Sandstone(NC)	Ss(NC)	55.00	UA	UA	-
101	Sapotara	Sapotara	DW	Sandstone (C)	Ss(C)	17.95	14.03	13.85	0.18
102	Sapotara	Sapotara Pz	PZ	Sandstone (C)	Ss(C)	60.00	24.45	24.35	0.10
103	Sapotara	Bahadurpur Pz	PZ	Sandstone (C)	Ss(C)	90.00	17.30	15.29	2.01
104	Sapotara	Bugdar Pz	PZ	Sandstone (C)	Ss(C)	78.00	25.90	20.67	5.23
105	Sapotara	Gurdeh Pz	PZ	Sandstone (C)	Ss(C)	90.00	14.55	12.55	2.00
106	Todabhim	Beroz	DW	Older Alluvium	Ao(NC)	48.50	Dry	Dry	-
107	Todabhim	Bhainsa	DW	Older Alluvium	Ao(NC)	17.50	10.65	8.48	2.17
108	Todabhim	Bhopur	DW	Older Alluvium	Ao(NC)	33.70	Dry	Dry	-
109	Todabhim	Bonl	DW	Older Alluvium	Ao(NC)	26.05	Dry	Dry	-
110	Todabhim	Ghata	DW	Older Alluvium	Ao(NC)	24.60	Dry	Dry	-
111	Todabhim	Kareri	DW	Older Alluvium	Ao(NC)	23.00	Dry	Dry	-
112	Todabhim	Lapaoli	DW	Older Alluvium	Ao(NC)	9.95	Dry	Dry	-
113	Todabhim	Machri	DW	Older Alluvium	Ao(NC)	33.20	Dry	Dry	-
114	Todabhim	Mandewru	DW	Older Alluvium	Ao(NC)	22.30	Dry	Dry	-
115	Todabhim	Mannoz	DW	Older Alluvium	Ao(NC)	20.10	Dry	Dry	-
116	Todabhim	Maheshwa	DW	Older Alluvium	Ao(NC)	13.15	11.74	11.60	0.14
117	Todabhim	Mirzapur	DW	Older Alluvium	Ao(NC)	18.50	Dry	Dry	-
118	Todabhim	Mahmadpur	DW	Older Alluvium	Ao(NC)	16.10	Dry	Dry	-
119	Todabhim	Mohanpur	DW	Older Alluvium	Ao(NC)	25.95	Dry	Dry	-
120	Todabhim	Mundiya	DW	Older Alluvium	Ao(NC)	14.50	10.85	11.30	-0.45
121	Todabhim	Nandkalan	DW	Older Alluvium	Ao(NC)	45.50	Dry	Dry	-
122	Todabhim	Nangal Lat	DW	Older Alluvium	Ao(NC)	14.20	Dry	Dry	-
123	Todabhim	Padampura	DW	Older Alluvium	Ao(NC)	17.60	Dry	Dry	-
124	Todabhim	Patoli	DW	Older Alluvium	Ao(NC)	17.40	Dry	Dry	-
125	Todabhim	Ranoli	DW	Older Alluvium	Ao(NC)	15.00	Dry	Dry	-
126	Todabhim	Todabhim	DW	Older Alluvium	Ao(NC)	17.50	10.65	10.65	0.00
127	Todabhim	Beroz Pz	PZ	Older Alluvium	Ao(NC)	95.00	UA	UA	-
128	Todabhim	Lapaoli Pz	PZ	Older Alluvium	Ao(NC)	70.00	24.80	25.15	-0.35
129	Todabhim	Mannoz Pz	PZ	Older Alluvium	Ao(NC)	80.00	Dry	Dry	-
130	Todabhim	Nangal Lat Pz	PZ	Older Alluvium	Ao(NC)	50.00	Dry	Dry	-
DISTRICT - KOTA									
1	Itawa	Ayana	DW	YoungerAlluvium	A(C)	31.70	14.30	6.60	7.70
2	Itawa	Bambooliya Kalan	DW	YoungerAlluvium	A(C)	20.95	20.95	abd	-
3	Itawa	Binayka	DW	YoungerAlluvium	A(C)	28.00	16.40	12.30	4.10
4	Itawa	Chanda	DW	YoungerAlluvium	A(C)	28.80	9.20	2.10	7.10
5	Itawa	Dheepri	DW	YoungerAlluvium	A(C)	29.60	29.60	Dry	-
6	Itawa	Fatehpura	DW	YoungerAlluvium	A(C)	20.25	4.50	8.00	-3.50
7	Itawa	Ganeshganj	PZ	YoungerAlluvium	A(C)	75.00	23.45	21.20	2.25
8	Itawa	Genta	DW	YoungerAlluvium	A(C)	35.00	23.85	21.00	2.85
9	Itawa	Gumanpura(Itawa)	DW	YoungerAlluvium	A(C)	12.90	6.50	7.50	-1.00

SN	Block	Name of Village	Type of well	Hydrogeological Formation	Zone	Total Depth (m)	WL pre 14 (m) bgl	WL Post 14 (m) bgl	Change in WL pre to post 14
10	Itawa	Hatholi	DW	YoungerAlluvium	A(C)	7.50	4.65	1.60	3.05
11	Itawa	Itawa	DW	YoungerAlluvium	A(C)	23.60	10.50	6.85	3.65
12	Itawa	Keshopura	DW	YoungerAlluvium	A(C)	18.00	5.00	3.20	1.80
13	Itawa	Khatauli	DW	YoungerAlluvium	A(C)	18.13	14.85	12.25	2.60
14	Itawa	Kherda	DW	YoungerAlluvium	A(C)	20.90	14.85	8.50	6.35
15	Itawa	Luhawad	DW	YoungerAlluvium	A(C)	14.50	7.60	2.00	5.60
16	Itawa	Mugena	DW	YoungerAlluvium	A(C)	19.35	12.10	4.20	7.90
17	Itawa	Nimola	DW	YoungerAlluvium	A(C)	13.50	13.50	Dry	-
18	Itawa	Peepalda Kalan	DW	YoungerAlluvium	A(C)	21.50	3.95	1.50	2.45
19	Itawa	Rajopa	DW	YoungerAlluvium	A(C)	10.35	2.55	0.30	2.25
20	Itawa	Rampurya	DW	YoungerAlluvium	A(C)	15.80	3.80	0.40	3.40
21	Itawa	Jaloda Khatiyan	PZ	YoungerAlluvium	A(C)	15.00	4.30	2.25	2.05
22	Itawa	Kakrawada	PZ	YoungerAlluvium	A(C)	60.00	45.80	28.95	16.85
23	Itawa	Naunera	PZ	YoungerAlluvium	A(C)	80.00	19.68	20.50	-0.82
24	Itawa	Haripura	DW	Limestone	Ls(C)	16.75	13.85	11.30	2.55
25	Itawa	Kawalda	DW	Limestone	Ls(C)	20.60	abd	1.30	-
26	Itawa	Ayani	PZ	Limestone	Ls(C)	60.00	13.27	9.10	4.17
27	Itawa	Karwar	DW	YoungerAlluvium	A(C)	10.50	10.50	abd	-
28	Itawa	Talab	DW	YoungerAlluvium	A(C)	35.00	31.60	abd	-
29	Itawa	Borda	PZ	YoungerAlluvium	A(C)	60.00	Filled	Cap Prob.	-
30	Itawa	Gopalpura Dhanwa	PZ	YoungerAlluvium	A(C)	30.00	Filled	Cap Prob.	-
31	Itawa	Kherli Borda	PZ	YoungerAlluvium	A(C)	50.00	tiltted	abd	-
32	Itawa	Nalawata	PZ	YoungerAlluvium	A(C)	30.00	Damaged	abd	-
33	Itawa	Peepalda Khurd	PZ	YoungerAlluvium	A(C)	15.00	5.80	abd	-
34	Itawa	Sanali (Bhopalganj)	PZ	YoungerAlluvium	A(C)	36.00	tiltted	abd	-
35	Itawa	Laxmipura(Pz)	PZ	Limestone	Ls(C)	18.40	Filled	abd	-
36	Itawa	Nimoda	PZ	Limestone	Ls(C)	60.00	11.40	9.35	2.05
37	Khairabad	Bansyaheri	DW	Limestone	Ls(NC)	25.00	16.70	12.70	4.00
38	Khairabad	Bardodiya	DW	Limestone	Ls(NC)	32.10	12.00	3.70	8.30
39	Khairabad	Boodhankheri	DW	Limestone	Ls(NC)	25.30	15.60	8.80	6.80
40	Khairabad	Goyanda	PZ	Limestone	Ls(NC)	98.00	13.38	8.40	4.98
41	Khairabad	Kamalpura	DW	Limestone	Ls(NC)	20.00	Dry	2.10	-
42	Khairabad	Kheemach	DW	Limestone	Ls(NC)	22.00	12.30	12.10	0.20
43	Khairabad	Kudayala	DW	Limestone	Ls(NC)	17.00	6.60	3.30	3.30
44	Khairabad	Modak-Ii	DW	Limestone	Ls(NC)	36.00	14.20	4.70	9.50
45	Khairabad	Nalodya	DW	Limestone	Ls(NC)	28.00	7.40	2.70	4.70
46	Khairabad	R.Mandi	PZ	Limestone	Ls(NC)	76.00	Roots	Roots	-
47	Khairabad	Rawali	DW	Limestone	Ls(NC)	20.00	13.10	7.50	5.60
48	Khairabad	Sandpur	DW	Limestone	Ls(NC)	24.75	9.05	5.60	3.45
49	Khairabad	Suket Ii	DW	Limestone	Ls(NC)	20.60	5.50	3.50	2.00
50	Khairabad	Surera	DW	Limestone	Ls(NC)	12.35	1.95	1.00	0.95
51	Khairabad	Udpuria	DW	Limestone	Ls(NC)	16.40	7.50	7.50	0.00
52	Khairabad	Undwa	DW	Limestone	Ls(NC)	22.00	13.60	10.10	3.50
53	Khairabad	Bholoo	PZ	Limestone	Ls(NC)	60.00	11.60	4.20	7.40
54	Khairabad	Chechat	PZ	Limestone	Ls(NC)	90.00	10.77	5.90	4.87
55	Khairabad	Goondi	PZ	Limestone	Ls(NC)	60.00	9.95	3.00	6.95
56	Khairabad	Julmi	PZ	Limestone	Ls(NC)	53.00	Damaged	Damaged	-
57	Khairabad	Kumbhkot(Pz)	PZ	Limestone	Ls(NC)	60.00	Cap Prob.	Cap Prob.	-
58	Khairabad	Sathalkhedi	PZ	Limestone	Ls(NC)	60.00	10.10	3.20	6.90
59	Khairabad	Alod	DW	Sandstone	Ss(NC)	19.00	6.60	6.50	0.10
60	Khairabad	Dara Village	DW	Sandstone	Ss(NC)	20.00	5.85	1.60	4.25
61	Khairabad	Deoli Kalan	DW	Sandstone	Ss(NC)	23.00	9.35	9.90	-0.55
62	Khairabad	Deoli Khurd	DW	Sandstone	Ss(NC)	17.50	6.95	4.10	2.85
63	Khairabad	Reenchhi	DW	Sandstone	Ss(NC)	22.60	7.80	5.90	1.90
64	Khairabad	Salawad Kalan	DW	Sandstone	Ss(NC)	20.25	8.60	12.10	-3.50
65	Khairabad	Salera Kalan	DW	Sandstone	Ss(NC)	22.50	10.80	11.00	-0.20
66	Khairabad	Salera Khurd	PZ	Sandstone	Ss(NC)	83.00	8.25	4.20	4.05
67	Khairabad	Ghatoli	DW	Shale	Sh(NC)	29.80	9.80	2.50	7.30
68	Khairabad	Manoharpura	DW	Shale	Sh(NC)	25.00	14.80	7.70	7.10
69	Khairabad	Lakhariya	DW	Limestone	Ls(NC)	20.00	8.50	Damaged	-
70	Khairabad	Khiarabad	PZ	Limestone	Ls(NC)	60.00	abd	abd	-
71	Khairabad	Suket(Pz)	PZ	Limestone	Ls(NC)	130.00	Damaged	3.50	-
72	Khairabad	Bhatwara	DW	Sandstone	Ss(NC)	15.70	7.60	3.60	4.00
73	Khairabad	Amzar	PZ	Sandstone	Ss(NC)	160.00	10.45	9.00	1.45

SN	Block	Name of Village	Type of well	Hydrogeological Formation	Zone	Total Depth (m)	WL pre 14 (m) bgl	WL Post 14 (m) bgl	Change in WL pre to post 14
74	Ladpura	Balapura	DW	Limestone	Ls(C)	34.00	17.95	10.80	7.15
75	Ladpura	Bhim Mandi(Kota)	DW	Limestone	Ls(C)	18.30	2.10	1.80	0.30
76	Ladpura	Gangaycha	DW	Limestone	Ls(C)	18.60	8.30	7.40	0.90
77	Ladpura	Notana	DW	Limestone	Ls(C)	12.10	8.20	4.70	3.50
78	Ladpura	Rangpur	DW	Limestone	Ls(C)	19.75	abd	abd	-
79	Ladpura	Dhakarkheri	DW	Sandstone	Ss(C)	11.80	6.50	1.80	4.70
80	Ladpura	Galana	DW	Sandstone	Ss(C)	16.00	11.30	6.20	5.10
81	Ladpura	Ganeshpal (Kota)	DW	Sandstone	Ss(C)	11.10	4.75	5.60	-0.85
82	Ladpura	Kaithoon	PZ	Sandstone	Ss(C)	20.00	8.05	4.95	3.10
83	Ladpura	Kunadi (Kota)	DW	Sandstone	Ss(C)	21.00	4.20	3.80	0.40
84	Ladpura	Nanta(Kota)	DW	Sandstone	Ss(C)	17.80	3.10	0.40	2.70
85	Ladpura	Alniya(Pz)	PZ	Sandstone	Ss(NC)	57.00	7.50	2.30	5.20
86	Ladpura	Badgaon (Kota)	PZ	Sandstone	Ss(NC)	20.05	11.28	Cap Prob.	-
87	Ladpura	Dad Devi(Rooparel)	DW	Sandstone	Ss(NC)	3.20	1.80	0.50	1.30
88	Ladpura	Gopalpura	PZ	Sandstone	Ss(NC)	85.00	32.51	11.40	21.11
89	Ladpura	Jagpura (Kota)	PZ	Sandstone	Ss(NC)	88.00	19.69	3.40	16.29
90	Ladpura	Kasar	PZ	Sandstone	Ss(NC)	65.00	15.05	3.10	11.95
91	Ladpura	Kolana/Laxmipura	PZ	Sandstone	Ss(NC)	60.00	13.05	6.10	6.95
92	Ladpura	Kolipura	DW	Sandstone	Ss(NC)	12.15	8.60	6.00	2.60
93	Ladpura	Mandana	PZ	Sandstone	Ss(NC)	96.00	33.00	3.50	29.50
94	Ladpura	Nayagaon (Kota)	DW	Sandstone	Ss(NC)	50.00	17.95	7.80	10.15
95	Ladpura	Ranpur	DW	Sandstone	Ss(NC)	11.90	5.99	2.00	3.99
96	Ladpura	Ranwatha	DW	Sandstone	Ss(NC)	11.50	6.90	2.80	4.10
97	Ladpura	Rathkankra	DW	Sandstone	Ss(NC)	12.50	5.10	3.00	2.10
98	Ladpura	Shankarpura	PZ	Sandstone	Ss(NC)	36.00	4.80	2.30	2.50
99	Ladpura	Dahra	DW	Limestone	Ls(C)	19.70	abd	abd	-
100	Ladpura	Tather	PZ	Limestone	Ls(C)	80.00	abd	abd	-
101	Ladpura	Abhera	DW	Sandstone	Ss(C)	90.00	14.95	20.10	-5.15
102	Ladpura	Kota	PZ	Sandstone	Ss(C)	34.00	1.85	1.15	0.70
103	Ladpura	Nagaji Bagh (Kota)	PZ	Sandstone	Ss(C)	33.00	abd	abd	-
104	Ladpura	Bhadana	PZ	Sandstone	Ss(C)	20.00	Damaged	Damaged	-
105	Ladpura	Daslana	PZ	Sandstone	Ss(C)	20.00	7.35	9.60	-2.25
106	Ladpura	Deoli Arab	PZ	Sandstone	Ss(C)	20.00	3.50	4.00	-0.50
107	Ladpura	Kishanpura Takiya	PZ	Sandstone	Ss(C)	20.00	5.15	6.20	-1.05
108	Ladpura	Manasgaon	PZ	Sandstone	Ss(C)	20.00	Filled	abd	-
109	Ladpura	Soorsagar	PZ	Sandstone	Ss(C)	20.00	abd	abd	-
110	Ladpura	Bakspura	DW	Sandstone	Ss(NC)	25.50	abd	abd	-
111	Ladpura	Borawas	PZ	Sandstone	Ss(NC)	50.00	abd	abd	-
112	Ladpura	Borkhandi	DW	Sandstone	Ss(NC)	9.10	abd	abd	-
113	Ladpura	Kalyakheri	PZ	Sandstone	Ss(NC)	115.00	43.75	3.15	40.60
114	Ladpura	Raipur (Kota)	PZ	Sandstone	Ss(NC)	8.20	abd	abd	-
115	Sangod	Deoli	DW	Limestone	Ls(C)	10.00	5.40	3.70	1.70
116	Sangod	Kurar	PZ	Limestone	Ls(C)	61.00	5.67	5.00	0.67
117	Sangod	Rajgarh	DW	Limestone	Ls(C)	17.60	12.20	9.80	2.40
118	Sangod	Dhoti(Pz)	PZ	Limestone	Ls(C)	60.00	7.60	5.30	2.30
119	Sangod	Peesaheda	PZ	Limestone	Ls(C)	50.00	4.50	3.75	0.75
120	Sangod	Toomra	PZ	Limestone	Ls(C)	50.00	29.63	26.70	2.93
121	Sangod	Basyaheri	DW	Sandstone	Ss(C)	14.20	3.80	1.80	2.00
122	Sangod	Kanwas	DW	Sandstone	Ss(C)	23.50	9.80	7.60	2.20
123	Sangod	Bapawar Kalan	PZ	Sandstone	Ss(NC)	79.00	12.55	10.05	2.50
124	Sangod	Budani	DW	Sandstone	Ss(NC)	23.00	12.20	8.80	3.40
125	Sangod	Dara Rly.St.	DW	Sandstone	Ss(NC)	22.00	10.90	3.55	7.35
126	Sangod	Doongarpur	DW	Sandstone	Ss(NC)	16.50	10.65	2.80	7.85
127	Sangod	Kishor Sagar	DW	Sandstone	Ss(NC)	10.00	6.60	1.30	5.30
128	Sangod	Laxmipura	DW	Sandstone	Ss(NC)	19.80	13.00	9.00	4.00
129	Sangod	Madhopur	DW	Sandstone	Ss(NC)	12.20	5.30	1.40	3.90
130	Sangod	Roopahera	DW	Sandstone	Ss(NC)	68.00	14.70	13.40	1.30
131	Sangod	Awan	PZ	Sandstone	Ss(NC)	42.50	4.80	6.30	-1.50
132	Sangod	Dhoolet	PZ	Sandstone	Ss(NC)	60.00	16.30	15.10	1.20
133	Sangod	Khajoori(Pz)	PZ	Sandstone	Ss(NC)	45.00	3.40	3.30	0.10
134	Sangod	Khajoorna	PZ	Sandstone	Ss(NC)	24.00	11.20	2.20	9.00
135	Sangod	Latoori(Pz)	PZ	Sandstone	Ss(NC)	44.00	11.20	4.30	6.90
136	Sangod	Moi Kalan	PZ	Sandstone	Ss(NC)	60.00	10.45	5.10	5.35
137	Sangod	Sangod	PZ	Sandstone	Ss(NC)	60.00	17.25	15.90	1.35

SN	Block	Name of Village	Type of well	Hydrogeological Formation	Zone	Total Depth (m)	WL pre 14 (m) bgl	WL Post 14 (m) bgl	Change in WL pre to post 14
138	Sangod	Moi Khurd	DW	Shale	Sh(C)	11.70	Dry	3.90	-
139	Sangod	Borina Kalan	PZ	Shale	Sh(C)	50.00	18.75	16.30	2.45
140	Sangod	Gehun Kheri	DW	Shale	Sh(NC)	18.80	11.65	7.00	4.65
141	Sangod	Jogara	DW	Shale	Sh(NC)	25.00	16.40	3.75	12.65
142	Sangod	Kamolar	DW	Shale	Sh(NC)	28.00	7.15	0.80	6.35
143	Sangod	Talchhi	DW	Shale	Sh(NC)	18.45	Dry	2.60	-
144	Sangod	Borda	PZ	Shale	Sh(NC)	43.00	abd	abd	-
145	Sangod	Digod	PZ	Shale	Sh(NC)	60.00	16.60	13.60	3.00
146	Sangod	Jogari	PZ	Shale	Sh(NC)	60.00	16.50	6.40	10.10
147	Sangod	Makrawad(Mandap)	DW	Limestone	Ls(C)	20.00	5.50	abd	-
148	Sangod	Hingoniya	PZ	Sandstone	Ss(C)	50.00	abd	abd	-
149	Sangod	Khandgaon	DW	Sandstone	Ss(NC)	11.00	7.50	2.70	4.80
150	Sangod	Rolana (Ghatiyali)	PZ	Sandstone	Ss(NC)	60.00	Damaged	abd	-
151	Sangod	Amrit Kuan	PZ	Shale	Sh(C)	50.00	8.70	7.50	1.20
152	Sultanpur	Amarpura	DW	YoungerAlluvium	A(C)	20.00	4.90	3.60	1.30
153	Sultanpur	Banethiya	DW	YoungerAlluvium	A(C)	10.00	3.83	1.70	2.13
154	Sultanpur	Barod	DW	YoungerAlluvium	A(C)	29.70	13.70	12.50	1.20
155	Sultanpur	Dhanwa	DW	YoungerAlluvium	A(C)	14.10	4.40	2.20	2.20
156	Sultanpur	Digod	DW	YoungerAlluvium	A(C)	12.60	abd	abd	-
157	Sultanpur	Kherli Tawaran	DW	YoungerAlluvium	A(C)	17.80	abd	6.90	-
158	Sultanpur	Kishanganj	DW	YoungerAlluvium	A(C)	11.80	2.80	1.90	0.90
159	Sultanpur	Kishorpura	DW	YoungerAlluvium	A(C)	10.20	abd	1.70	-
160	Sultanpur	Lakhsaneeja	DW	YoungerAlluvium	A(C)	25.10	abd	abd	-
161	Sultanpur	Mandawara	DW	YoungerAlluvium	A(C)	22.75	Filled	abd	-
162	Sultanpur	Morana	DW	YoungerAlluvium	A(C)	28.50	abd	abd	-
163	Sultanpur	Morpa	DW	YoungerAlluvium	A(C)	12.00	1.50	0.50	1.00
164	Sultanpur	Nimoda Harji	DW	YoungerAlluvium	A(C)	8.50	3.15	2.30	0.85
165	Sultanpur	Notara	DW	YoungerAlluvium	A(C)	20.50	2.30	4.20	-1.90
166	Sultanpur	Saneeja Baori	DW	YoungerAlluvium	A(C)	11.30	3.90	2.30	1.60
167	Sultanpur	Sultanpur	DW	YoungerAlluvium	A(C)	14.20	Filled	1.70	-
168	Sultanpur	Udpura	PZ	YoungerAlluvium	A(C)	50.00	13.90	abd	-
169	Sultanpur	Zalimpura	PZ	YoungerAlluvium	A(C)	23.00	Not Open	9.00	-
170	Sultanpur	Bhaunra	DW	Limestone	Ls(C)	15.00	8.00	2.20	5.80
171	Sultanpur	Darbiji	DW	Limestone	Ls(C)	13.60	4.15	1.10	3.05
172	Sultanpur	Marwara-Chowki	PZ	Limestone	Ls(C)	67.00	Not Open	Dry	-
173	Sultanpur	Surela	DW	Limestone	Ls(C)	12.10	5.25	1.90	3.35
174	Sultanpur	Gadepan	PZ	Limestone	Ls(C)	60.00	3.15	1.70	1.45
175	Sultanpur	Bhandahera	PZ	Limestone	Ls(NC)	80.00	30.63	25.40	5.23
176	Sultanpur	Chomakot	PZ	Limestone	Ls(NC)	60.00	14.55	4.20	10.35
177	Sultanpur	Rel	PZ	Limestone	Ls(NC)	40.00	14.88	9.90	4.98
178	Sultanpur	Seemalya	PZ	Limestone	Ls(NC)	60.00	16.95	16.85	0.10
179	Sultanpur	Budadeet	DW	YoungerAlluvium	A(C)	11.00	1.70	abd	-
180	Sultanpur	Pali	DW	YoungerAlluvium	A(C)	35.00	23.70	9.50	14.20
181	Sultanpur	Kherli Parasram	PZ	YoungerAlluvium	A(C)	20.00	abd	abd	-
182	Sultanpur	Padalya (Digod Rlyst.)	PZ	YoungerAlluvium	A(C)	20.00	abd	abd	-
183	Sultanpur	Moondla	DW	Limestone	Ls(C)	11.00	9.40	Dry	-
184	Sultanpur	Nayagaon Ahiran	PZ	Limestone	Ls(C)	20.00	2.30	Damaged	-
DISTRICT - NAGAUR									
1	Degana	Achojai	DW	Older Alluvium	Ao2b	32.00	25.05	Running	-
2	Degana	Antroli Kallan	DW	Older Alluvium	Ao2b	27.10	Dry	Dry	-
3	Degana	Bamna Jagir	DW	Older Alluvium	Ao2b	45.80	42.10	42.52	-0.42
4	Degana	Chandaroon	DW	Older Alluvium	Ao2b	38.30	28.60	29.46	-0.86
5	Degana	Chosli	DW	Older Alluvium	Ao2b	45.00	Dry	Dry	-
6	Degana	Chosli	PZ	Older Alluvium	Ao2b	105.00	57.80	57.26	0.54
7	Degana	Degana	DW	Older Alluvium	Ao2b	50.00	Dry	Dry	-
8	Degana	Degana	PZ	Older Alluvium	Ao2b	64.00	29.10	28.59	0.51
9	Degana	Idwa	DW	Older Alluvium	Ao2b	36.00	Dry	Dry	-
10	Degana	Idwa	PZ	Older Alluvium	Ao2b	100.00	Filled	Filled	-
11	Degana	Itawara	DW	Older Alluvium	Ao2b	28.10	Dry	Dry	-
12	Degana	Itawara	PZ	Older Alluvium	Ao2b	96.00	60.70	59.00	1.70
13	Degana	Jalsoo Nanak	DW	Older Alluvium	Ao2b	42.70	30.10	30.90	-0.80
14	Degana	Jawa	DW	Older Alluvium	Ao2b	38.30	Dry	Dry	-
15	Degana	Kitalsar	DW	Older Alluvium	Ao2b	66.00	53.50	51.50	2.00
16	Degana	Mogas	DW	Older Alluvium	Ao2b	40.10	Dry	Dry	-

SN	Block	Name of Village	Type of well	Hydrogeological Formation	Zone	Total Depth (m)	WL pre 14 (m) bgl	WL Post 14 (m) bgl	Change in WL pre to post 14
17	Degana	Nimbri Kallan	DW	Older Alluvium	Ao2b	70.00	55.60	Running	-
18	Degana	Nimbola Khurd	DW	Older Alluvium	Ao2b	37.90	Dry	Dry	-
19	Degana	Nimbola Khurd	PZ	Older Alluvium	Ao2b	155.00	-	43.55	-
20	Degana	Pundlota	DW	Older Alluvium	Ao2b	45.00	35.20	Running	-
21	Degana	Butati	DW	Sandstone	T1	50.10	Dry	Dry	-
22	Degana	Butati	PZ	Sandstone	T1	151.00	-	71.08	-
23	Degana	Nimbri Chandawata	DW	Sandstone	T1	65.00	Dry	Dry	-
24	Degana	Nimbri Chandawata	PZ	Sandstone	T1	140.00	85.23	86.70	-1.47
25	Degana	Poonas	DW	Sandstone	T1	51.00	Dry	Dry	-
26	Degana	Poonas	PZ	Sandstone	T1	150.00	-	53.50	-
27	Degana	Choliyas	DW	Sandstone	T2	48.50	Dry	Dry	-
28	Degana	Choliyas	PZ	Sandstone	T2	150.00	-	65.60	-
29	Degana	Khuri Kallan	DW	Sandstone	T2	42.00	Dry	Dry	-
30	Degana	Khuri Kallan	PZ	Sandstone	T2	100.00	Filled	Filled	-
31	Degana	Pacharanda	DW	Schist	Sc1	42.00	Dry	Dry	-
32	Degana	Pacharanda	PZ	Schist	Sc1	102.00	Filled	Filled	-
33	Degana	Gundisar	DW	N.P.	Ao(s)	46.65	runnning	Running	-
34	Degana	Habchar	DW	N.P.	Ao(s)	43.90	Dry	Dry	-
35	Degana	Kiroda	DW	N.P.	Ao(s)	52.00	46.10	46.30	-0.20
36	Degana	Kawal	PZ	N.P.	Ao(s)	100.00	Filled	Filled	-
37	Didwana	Bagatpura	DW	Older Alluvium	Ao1	64.00	WLB	WLB	-
38	Didwana	Bansa	DW	Older Alluvium	Ao1	70.00	68.50	68.85	-0.35
39	Didwana	Banthadi	DW	Older Alluvium	Ao1	53.80	Dry	Dry	-
40	Didwana	Beechawa	DW	Older Alluvium	Ao1	79.10	62.10	Dry	-
41	Didwana	Bhadaliya	DW	Older Alluvium	Ao1	45.80	WLB	WLB	-
42	Didwana	Bhawad	DW	Older Alluvium	Ao1	39.90	Damaged	Damaged	-
43	Didwana	Chhapri Kallan	DW	Older Alluvium	Ao1	33.40	Dry	Dry	-
44	Didwana	Dabra	DW	Older Alluvium	Ao1	39.10	Dry	Dry	-
45	Didwana	Dabra	PZ	Older Alluvium	Ao1	100.00	Filled	Filled	-
46	Didwana	Dasana	DW	Older Alluvium	Ao1	52.00	44.30	45.80	-1.50
47	Didwana	Daulatpura	DW	Older Alluvium	Ao1	35.20	29.90	29.85	0.05
48	Didwana	Dayalpura	DW	Older Alluvium	Ao1	35.00	Dry	Dry	-
49	Didwana	Kerap	DW	Older Alluvium	Ao1	48.50	Dry	Dry	-
50	Didwana	Khojas*	PZ	Older Alluvium	Ao1	105.00	Dry	Dry	-
51	Didwana	Khunkhuna	DW	Older Alluvium	Ao1	42.70	Dry	Dry	-
52	Didwana	Khuri	DW	Older Alluvium	Ao1	20.30	Dry	Dry	-
53	Didwana	Khuri	PZ	Older Alluvium	Ao1	120.00	28.98	28.55	0.43
54	Didwana	Lalasari	DW	Older Alluvium	Ao1	21.67	9.60	8.30	1.30
55	Didwana	Laroli Kallan	DW	Older Alluvium	Ao1	51.00	WLB	WLB	-
56	Didwana	Mawa	DW	Older Alluvium	Ao1	50.00	35.90	35.20	0.70
57	Didwana	Molasar	DW	Older Alluvium	Ao1	52.00	Dry	Dry	-
58	Didwana	Molasar	PZ	Older Alluvium	Ao1	87.00	65.00	65.20	-0.20
59	Didwana	Nimbi Choti	DW	Older Alluvium	Ao1	36.30	Dry	Dry	-
60	Didwana	Nimbi Choti	PZ	Older Alluvium	Ao1	100.00	38.98	38.33	0.65
61	Didwana	Nimod	DW	Older Alluvium	Ao1	55.00	Dry	Dry	-
62	Didwana	Nimod	PZ	Older Alluvium	Ao1	65.00	Dry	Dry	-
63	Didwana	Ransisar	DW	Older Alluvium	Ao1	39.00	Dry	Dry	-
64	Didwana	Sudrasan	DW	Older Alluvium	Ao1	60.00	runnning	Running	-
65	Didwana	Didwana	DW	Schist	Sc1	39.10	19.45	18.30	1.15
66	Didwana	Koliya	DW	Schist	Sc1	28.50	Dry	Dry	-
67	Didwana	Koliya	PZ	Schist	Sc1	56.00	16.35	17.60	-1.25
68	Didwana	Singhana	DW	Schist	Sc1	44.02	26.20	25.66	0.54
69	Didwana	Supka	DW	Schist	Sc1	27.70	22.60	21.50	1.10
70	Jayal	Dugoli	DW	Older Alluvium	Ao2a	43.00	Dry	Dry	-
71	Jayal	Gorau	DW	Older Alluvium	Ao2a	62.50	58.65	WLB	-
72	Jayal	Khabariyana	DW	Older Alluvium	Ao2a	41.00	Dry	Dry	-
73	Jayal	Surpaliya	DW	Older Alluvium	Ao2a	49.40	Dry	Dry	-
74	Jayal	Talniyau	DW	Older Alluvium	Ao2a	49.80	Dry	Dry	-
75	Jayal	Tarnau	DW	Older Alluvium	Ao2b	33.00	Dry	Dry	-
76	Jayal	Tarnau	PZ	Older Alluvium	Ao2b	120.00	55.52	56.55	-1.03
77	Jayal	Arwar	DW	Tertiary Sandstone	T1	34.00	Dry	Dry	-
78	Jayal	Jhunjhala	DW	Tertiary Sandstone	T1	39.40	Dry	Dry	-
79	Jayal	Kalvi	DW	Tertiary Sandstone	T1	52.30	Dry	Dry	-
80	Jayal	Mundi	DW	Tertiary Sandstone	T1	49.80	Dry	Dry	-

SN	Block	Name of Village	Type of well	Hydrogeological Formation	Zone	Total Depth (m)	WL pre 14 (m) bgl	WL Post 14 (m) bgl	Change in WL pre to post 14
81	Jayal	Bhawla	PZ	Tertiary Sandstone	T1	200.00	77.20	80.65	-3.45
82	Jayal	Boseri	DW	Sandstone	Ss2b	37.80	37.20	37.32	-0.12
83	Jayal	Barnel	DW	Limestone	Ls1	69.90	Dry	Dry	-
84	Jayal	Kathoti	DW	Limestone	Ls1	55.00	Dry	Dry	-
85	Jayal	Borwa	DW	Limestone	Ls2	40.90	Dry	Dry	-
86	Jayal	Deh	DW	Limestone	Ls2	34.20	Dry	Dry	-
87	Jayal	Deh	PZ	Limestone	Ls2	100.00	Dry	Dry	-
88	Jayal	Khanwar	DW	Limestone	Ls2	30.00	Dry	Dry	-
89	Jayal	Khanwar	PZ	Limestone	Ls2	100.00	Dry	Dry	-
90	Jayal	Manglod	DW	Limestone	Ls2	30.00	28.20	25.05*	-
91	Jayal	Phardod	DW	Limestone	Ls2	42.00	35.40	35.10	0.30
92	Jayal	Rol	DW	Limestone	Ls2	36.00	Dry	Dry	-
93	Jayal	Soneli	DW	Limestone	Ls2	25.00	14.25	9.90*	-
94	Jayal	Chhajoli	DW	Sandstone	Ss2a	80.00	Dry	Dry	-
95	Jayal	Jayal	DW	Sandstone	Ss2a	45.30	Dry	Dry	-
96	Jayal	Jayal	PZ	Sandstone	Ss2a	80.00	-	-	-
97	Jayal	Khatu Kallan	DW	Sandstone	Ss2a	83.30	Dry	Dry	-
98	Jayal	Khatu Kallan	PZ	Sandstone	Ss2a	160.00	89.55	102.17*	-
99	Jayal	Pindiya	DW	Sandstone	Ss2a	59.55	Dry	Dry	-
100	Jayal	Pindiya	PZ	Sandstone	Ss2a	116.00	78.20	79.80	-1.60
101	Jayal	Chhapra	DW	Limestone	Ls(s)	48.00	40.90	41.00	-0.10
102	Jayal	Jhareli	DW	Limestone	Ls(s)	42.40	Dry	Dry	-
103	Kuchaman	Annandpura	TW	Older Alluvium	Ao1	100.00	77.20	72.10	5.10
104	Kuchaman	Chawandia	DW	Older Alluvium	Ao1	34.45	Dry	Dry	-
105	Kuchaman	Chawandia	PZ	Older Alluvium	Ao1	100.00	67.48	68.87	-1.39
106	Kuchaman	Ghatwa	DW	Older Alluvium	Ao1	37.10	Dry	Dry	-
107	Kuchaman	Hudeel	DW	Older Alluvium	Ao1	62.40	Dry	Dry	-
108	Kuchaman	Hudeel	PZ	Older Alluvium	Ao1	94.00	77.80	76.95	0.85
109	Kuchaman	Indokha	PZ	Older Alluvium	Ao1	66.00	Dry	Dry	-
110	Kuchaman	Jinwar	DW	Older Alluvium	Ao1	37.00	Dry	Dry	-
111	Kuchaman	Khardiya	DW	Older Alluvium	Ao1	25.00	Dry	Dry	-
112	Kuchaman	Khardiya	PZ	Older Alluvium	Ao1	60.00	30.95	30.80	0.15
113	Kuchaman	Khorandi	DW	Older Alluvium	Ao1	30.00	Dry	Dry	-
114	Kuchaman	Kuchaman	DW	Older Alluvium	Ao1	34.00	Dry	Dry	-
115	Kuchaman	Kuchaman	PZ	Older Alluvium	Ao1	100.00	53.70	54.18	-0.48
116	Kuchaman	Kukanwali	DW	Older Alluvium	Ao1	28.00	Dry	Dry	-
117	Kuchaman	Kukanwali	PZ	Older Alluvium	Ao1	86.00	Not Open	64.75	-
118	Kuchaman	Lamba	DW	Older Alluvium	Ao1	55.00	Dry	Dry	-
119	Kuchaman	Maroth	DW	Older Alluvium	Ao1	45.00	37.10	34.20	2.90
120	Kuchaman	Muhana	DW	Older Alluvium	Ao1	70.00	61.20	63.75	-2.55
121	Kuchaman	Nelot	DW	Older Alluvium	Ao1	38.80	Dry	Dry	-
122	Kuchaman	Nelot	PZ	Older Alluvium	Ao1	120.00	68.50	72.35	-3.85
123	Kuchaman	Mithri	DW	Older Alluvium	Ao1	23.30	Dry	Dry	-
124	Kuchaman	Mithri	PZ	Older Alluvium	Ao1	66.00	22.90	23.28	-0.38
125	Kuchaman	Panchota	DW	Older Alluvium	Ao1	55.00	52.90	50.05	2.85
126	Kuchaman	Rooppura	DW	Older Alluvium	Ao1	45.00	Dry	Dry	-
127	Kuchaman	Tadawas	DW	Older Alluvium	Ao1	51.65	Dry	Dry	-
128	Kuchaman	Bataliya	DW	Older Alluvium	Ao2	20.00	18.30	18.00	0.30
129	Kuchaman	Matasukha	DW	Older Alluvium	Ao2	24.40	Dry	Dry	-
130	Kuchaman	Minda	DW	Older Alluvium	Ao2	25.00	Dry	Dry	-
131	Kuchaman	Minda	PZ	Older Alluvium	Ao2	60.00	31.20	29.96	1.24
132	Kuchaman	Nawa	DW	Older Alluvium	Ao2	30.00	26.10	Running	-
133	Kuchaman	Shyamgarh	PZ	Older Alluvium	Ao2	100.00	22.50	21.85	0.65
134	Kuchaman	Narayanpura	DW	Schist	Sc2	30.00	Damaged	Damaged	-
135	Kuchaman	Palara	DW	Schist	Sc2	30.12	21.35	19.50	1.85
136	Kuchaman	Govindi	DW	YoungerAlluvium	Ao(s)	22.00	19.60	18.35	1.25
137	Ladnun	Bhidasari	DW	Older Alluvium	Ao1	43.90	20.90	21.20	-0.30
138	Ladnun	Rodu	DW	Older Alluvium	Ao1	20.00	Dry	Dry	-
139	Ladnun	Bakaliya	DW	Sandstone	Ss1	32.05	Dry	Dry	-
140	Ladnun	Bharnawa	PZ	Sandstone	Ss1	125.00	Dry	Dry	-
141	Ladnun	Genana	DW	Sandstone	Ss1	68.00	64.70	65.25	-0.55
142	Ladnun	Gunpaliya	DW	Sandstone	Ss1	36.35	21.68	17.48	4.20
143	Ladnun	Hirawati	DW	Sandstone	Ss1	56.00	Dry	Dry	-
144	Ladnun	Jhardiya	DW	Sandstone	Ss1	58.00	56.03	51.29	4.74

SN	Block	Name of Village	Type of well	Hydrogeological Formation	Zone	Total Depth (m)	WL pre 14 (m) bgl	WL Post 14 (m) bgl	Change in WL pre to post 14
145	Ladnun	Ladnu	DW	Sandstone	Ss1	57.30	Dry	Dry	-
146	Ladnun	Ladnu	PZ	Sandstone	Ss1	100.00	Dry	Dry	-
147	Ladnun	Lukas	DW	Sandstone	Ss1	45.25	Dry	Dry	-
148	Ladnun	Lukas	PZ	Sandstone	Ss1	70.00	Dry	Dry	-
149	Ladnun	Mangalpura	DW	Sandstone	Ss1	30.80	Dry	Dry	-
150	Ladnun	Manu	DW	Sandstone	Ss1	43.80	Dry	Dry	-
151	Ladnun	Manu	PZ	Sandstone	Ss1	90.00	40.48	40.47	0.01
152	Ladnun	Nimbi Jodha	DW	Sandstone	Ss1	48.00	Dry	Dry	-
153	Ladnun	Dholiya	DW	Schist	Sc1	26.45	11.10	10.15	0.95
154	Ladnun	Kasumbi	DW	Schist	Sc1	8.70	6.20	3.85	2.35
155	Ladnun	Ledi	DW	Schist	Sc1	33.10	5.00	6.43	-1.43
156	Ladnun	Sardi	DW	Schist	Sc1	25.50	14.12	15.46	-1.34
157	Ladnun	Shyampura	DW	Schist	Sc1	20.50	9.65	7.25	2.40
158	Ladnun	Dhayawa	DW	Schist	Sc2	53.55	Dry	Dry	-
159	Ladnun	Gheeroda Mitha	DW	Schist	Sc2	37.30	31.55	31.55	0.00
160	Ladnun	Phirwasi	DW	Schist	Sc2	70.60	33.05	31.20	1.85
161	Ladnun	Reengan	DW	Schist	Sc2	42.65	32.75	31.10	1.65
162	Ladnun	Ratau	DW	Limestone	Ls1	65.00	Dry	Dry	-
163	Ladnun	Roja	DW	Limestone	Ls1	77.45	Dry	Dry	-
164	Ladnun	Roja	PZ	Limestone	Ls1	165.00	34.20	32.60	1.60
165	Ladnun	Khangar	DW	Limestone	Ls(S)	53.10	Dry	Dry	-
166	Ladnun	Silanwad	DW	Limestone	Ls(S)	52.85	Dry	Dry	-
167	Ladnun	Durilla	PZ	Limestone	Ls(S)	125.00	Filled	Filled	-
168	Makrana	Barwali	DW	Older Alluvium	Ao1	65.40	WLB	WLB	-
169	Makrana	Dhandanwa	DW	Older Alluvium	Ao1	58.50	Dry	Dry	-
170	Makrana	Dhandanwa	PZ	Older Alluvium	Ao1	63.00	60.52	60.00	0.52
171	Makrana	Jakhli	DW	Older Alluvium	Ao1	55.00	Dry	Dry	-
172	Makrana	Ladpura	DW	Older Alluvium	Ao1	55.00	52.80	51.80	1.00
173	Makrana	Makrana	DW	Older Alluvium	Ao1	44.00	WLB	WLB	-
174	Makrana	Suratpura	DW	Older Alluvium	Ao1	40.20	Dry	Dry	-
175	Makrana	Besroli	DW	Older Alluvium	Ao2	52.10	Dry	Dry	-
176	Makrana	Billo	DW	Older Alluvium	Ao2	65.12	60.95	61.20	-0.25
177	Makrana	Gachhipura	DW	Older Alluvium	Ao2	45.20	Dry	Dry	-
178	Makrana	Gachhipura	PZ	Older Alluvium	Ao2	100.00	49.80	50.64	-0.84
179	Makrana	Gedha Kallan	DW	Older Alluvium	Ao2	58.75	46.10	44.20	1.90
180	Makrana	Jaswantpura	DW	Older Alluvium	Ao2	48.50	40.40	39.20	1.20
181	Makrana	Nandoli-Mertiya	DW	Older Alluvium	Ao2	59.25	Dry	Dry	-
182	Makrana	Nandoli-Mertiya	PZ	Older Alluvium	Ao2	122.00	63.68	62.40	1.28
183	Makrana	Kheri-Sila	DW	Older Alluvium	Ao2	62.00	52.80	50.87	1.93
184	Makrana	Shivrasi	DW	Older Alluvium	Ao2	57.00	43.60	42.65	0.95
185	Makrana	Borawar	DW	Schist	Sc2	62.60	Dry	Dry	-
186	Makrana	Kalwa	DW	Schist	Sc2	60.60	59.10	55.43	3.67
187	Makrana	Kalwa	PZ	Schist	Sc2	61.00	33.63	33.20	0.43
188	Makrana	Kalyanpura	DW	Schist	Sc2	60.25	Dry	Dry	-
189	Makrana	Kalyanpura	PZ	Schist	Sc2	67.00	Filled	Filled	-
190	Makrana	Manana	DW	Schist	Sc2	30.10	29.17	27.63	1.54
191	Makrana	Rani Gaon	DW	Schist	Sc2	38.50	Dry	Dry	-
192	Makrana	Rani Gaon	PZ	Schist	Sc2	72.00	46.50	44.93	1.57
193	Makrana	Bhaina Kallan	DW	N.P.	Ao(s)	38.50	35.50	36.17	-0.67
194	Makrana	Nosariya	DW	N.P.	Ao(s)	42.00	36.18	35.98	0.20
195	Merta	Kheduli	DW	Older Alluvium	Ao2	25.00	Dry	Dry	-
196	Merta	Kheduli(Jaroda)	PZ	Older Alluvium	Ao2	136.00	82.73	78.95*	-
197	Merta	Kheduli	PZ	Older Alluvium	Ao2	140.00	-	65.70	-
198	Merta	Merta City	DW	Older Alluvium	Ao2	24.60	16.70	-	-
199	Merta	Merta City	PZ	Older Alluvium	Ao2	125.00	-	78.15	-
200	Merta	Ren	DW	Older Alluvium	Ao2	25.95	Dry	Dry	-
201	Merta	Ren	PZ	Older Alluvium	Ao2	105.00	59.23	60.75	-1.52
202	Merta	Marwar Chapri	DW	Tertiary Sandstone	T1	46.90	Dry	Dry	-
203	Merta	Marwar Chapri	PZ	Tertiary Sandstone	T1	75.00	Dry	Dry	-
204	Merta	Ganthiya	DW	Tertiary Sandstone	T1	43.65	Dry	Dry	-
205	Merta	Ganthiya	PZ	Tertiary Sandstone	T1	160.00	79.37	81.00	-1.63
206	Merta	Khakharki	DW	Tertiary Sandstone	T1	60.00	Dry	Dry	-
207	Merta	Luniyas	DW	Tertiary Sandstone	T1	85.00	Dry	Dry	-
208	Merta	Merta Road	DW	Tertiary Sandstone	T1	63.20	Dry	Dry	-

SN	Block	Name of Village	Type of well	Hydrogeological Formation	Zone	Total Depth (m)	WL pre 14 (m) bgl	WL Post 14 (m) bgl	Change in WL pre to post 14
209	Merta	Merta Road	PZ	Tertiary Sandstone	T1	119.00	88.20	87.02	1.18
210	Merta	Mokala	DW	Tertiary Sandstone	T1	26.60	Dry	Dry	-
211	Merta	Mokala	PZ	Tertiary Sandstone	T1	90.00	38.73	38.40	0.33
212	Merta	Mokala	PZ	Tertiary Sandstone	T1	162.00	Filled	Filled	-
213	Merta	Sirsala	DW	Tertiary Sandstone	T1	56.35	Dry	Dry	-
214	Merta	Beetan	DW	Bilara Lst	Ls1	80.15	Dry	Dry	-
215	Merta	Beetan	PZ	Bilara Lst	Ls1	150.00	103.20	102.90	0.30
216	Merta	Dhanapa	DW	Bilara Lst	Ls1	51.05	Dry	Dry	-
217	Merta	Dhanapa	PZ	Bilara Lst	Ls1	200.00	89.80	88.60	1.20
218	Merta	Gotan	DW	Bilara Lst	Ls1	65.80	Dry	Dry	-
219	Merta	Gotan	PZ	Bilara Lst	Ls1	175.00	113.55	112.81	0.74
220	Merta	Kurdaya	DW	Bilara Lst	Ls1	52.60	Dry	Dry	-
221	Merta	Pundloo	DW	Bilara Lst	Ls1	44.60	Dry	Dry	-
222	Merta	Pundloo	PZ	Bilara Lst	Ls1	150.00	105.58	106.05	-0.47
223	Merta	Talanpur	DW	Bilara Lst	Ls1	49.20	Dry	Dry	-
224	Merta	Talanpur	PZ	Bilara Lst	Ls1	150.00	78.50	77.45	1.05
225	Merta	Bakaliawas	DW	Nagaur Sst.	Ss1a	42.70	Dry	Dry	-
226	Merta	Bakaliawas	PZ	Nagaur Sst.	Ss1a	180.00	102.20	101.90	0.30
227	Merta	Deshwal	DW	Nagaur Sst.	Ss1a	67.00	Dry	Dry	-
228	Merta	Nokha Chandawata	DW	Nagaur Sst.	Ss1a	37.50	Dry	Dry	-
229	Merta	Nokha Chandawata	PZ	Nagaur Sst.	Ss1a	150.00	108.30	107.05	1.25
230	Merta	Riyan Shyam Das	DW	Nagaur Sst.	Ss1a	65.00	Dry	Dry	-
231	Merta	Harsolao	DW	Jodhpur Sandstone	Ss1b	38.95	Dry	Dry	-
232	Merta	Harsolao	PZ	Jodhpur Sandstone	Ss1b	156.00	Dry	Dry	-
233	Mundwa	Kuchera	DW	Tertiary Sandstone	T1	47.80	Dry	Dry	-
234	Mundwa	Kuchera	PZ	Tertiary Sandstone	T1	92.00	70.62	73.10	-2.48
235	Mundwa	Berathal Kallan	DW	Limestone	Ls1	84.00	Dry	Dry	-
236	Mundwa	Kharnal	DW	Limestone	Ls1	41.65	Dry	Dry	-
237	Mundwa	Kharnal	PZ	Limestone	Ls1	150.00	72.24	73.00	-0.76
238	Mundwa	Khinwsar	DW	Limestone	Ls1	48.20	Dry	Dry	-
239	Mundwa	Khinwsar	PZ	Limestone	Ls1	180.00	93.10	94.18	-1.08
240	Mundwa	Madpura	DW	Limestone	Ls1	50.00	Dry	Dry	-
241	Mundwa	Panchodi	DW	Limestone	Ls1	58.00	Dry	Dry	-
242	Mundwa	Panchodi	PZ	Limestone	Ls1	150.00	64.07	65.32	-1.25
243	Mundwa	Satika Ka Kallan	DW	Limestone	Ls1	107.00	90.55	90.25	0.30
244	Mundwa	Bhadana	DW	Sandstone	Ss1a	51.30	Dry	Dry	-
245	Mundwa	Bhadana	PZ	Sandstone	Ss1a	155.00	82.05	84.40	-2.35
246	Mundwa	Dhawa	DW	Sandstone	Ss1a	120.00	Dry	Dry	-
247	Mundwa	Dhawa	PZ	Sandstone	Ss1a	140.00	Filled	Filled	-
248	Mundwa	Inana	DW	Sandstone	Ss1a	31.40	Dry	Dry	-
249	Mundwa	Inana	PZ	Sandstone	Ss1a	100.00	55.20	59.10	-3.90
250	Mundwa	Indokhali	DW	Sandstone	Ss1a	48.30	Dry	Dry	-
251	Mundwa	Khajwana	DW	Sandstone	Ss1a	68.30	Dry	Dry	-
252	Mundwa	Khajwana	PZ	Sandstone	Ss1a	148.00	93.07	95.16	-2.09
253	Mundwa	Khudkuda	DW	Sandstone	Ss1a	29.40	Dry	Dry	-
254	Mundwa	Khudkuda	PZ	Sandstone	Ss1a	160.00	117.30	120.15	-2.85
255	Mundwa	Mundwa	DW	Sandstone	Ss1a	46.90	Dry	Dry	-
256	Mundwa	Mundwa	PZ	Sandstone	Ss1a	150.00	108.90	collapsed	-
257	Mundwa	Palri Pichkiyan	DW	Sandstone	Ss1a	47.00	Dry	Dry	-
258	Mundwa	Pherod	DW	Sandstone	Ss1a	22.10	Dry	Dry	-
259	Mundwa	Pherod	PZ	Sandstone	Ss1a	150.00	54.40	54.00	0.40
260	Mundwa	Sankhwas	DW	Sandstone	Ss1a	62.10	Dry	Dry	-
261	Mundwa	Birloka	DW	Sandstone	Ss1b	70.20	Dry	Dry	-
262	Mundwa	Birloka	PZ	Sandstone	Ss1b	170.00	101.80	105.50	-3.70
263	Mundwa	Khundala	DW	Sandstone	Ss1b	49.00	Dry	Dry	-
264	Mundwa	Khundala	PZ	Sandstone	Ss1b	175.00	Dry	Dry	-
265	Mundwa	Nagri	DW	Sandstone	Ss1b	62.60	Dry	Dry	-
266	Mundwa	Nagri	PZ	Sandstone	Ss1b	180.00	143.50	147.10	-3.60
267	Nagaur	Alay	PZ	Sandstone	Ss2a	125.00	Damaged	Damaged	-
268	Nagaur	Chilo	DW	Sandstone	Ss2a	38.10	Dry	Dry	-
269	Nagaur	Chilo	PZ	Sandstone	Ss2a	92.00	24.78	24.08	0.70
270	Nagaur	Zorda	DW	Sandstone	Ss2a	29.70	28.40	Dry	-
271	Nagaur	Kalri	DW	Sandstone	Ss2a	92.00	51.68	52.70	-1.02
272	Nagaur	Sri Balaji	DW	Sandstone	Ss2a	34.60	23.25	23.30	-0.05

SN	Block	Name of Village	Type of well	Hydrogeological Formation	Zone	Total Depth (m)	WL pre 14 (m) bgl	WL Post 14 (m) bgl	Change in WL pre to post 14
273	Nagaur	Sri Balaji	PZ	Sandstone	Ss2a	60.00	Dry	Dry	-
274	Nagaur	Bhakrod	DW	Limestone	Ls1	63.70	Dry	Dry	-
275	Nagaur	Bhakrod	PZ	Limestone	Ls1	150.00	99.64	101.45	-1.81
276	Nagaur	Bhundel	DW	Limestone	Ls1	66.40	Dry	Dry	-
277	Nagaur	Deu	DW	Limestone	Ls1	49.00	Dry	Dry	-
278	Nagaur	Guda Bhagwandas	DW	Limestone	Ls1	84.20	70.80	70.80	0.00
279	Nagaur	Karnoo	DW	Limestone	Ls1	73.90	Dry	Dry	-
280	Nagaur	Karnoo	PZ	Limestone	Ls1	150.00	85.37	86.60	-1.23
281	Nagaur	Nandwani	DW	Limestone	Ls1	73.50	Dry	Dry	-
282	Nagaur	Tankla	DW	Limestone	Ls1	71.00	Dry	Dry	-
283	Nagaur	Ghantilasar	DW	Limestone	Ls2	14.50	10.55	8.03	2.52
284	Nagaur	Chuntisaa	DW	Limestone	Ls2	50.00	44.90	47.92	-3.02
285	Nagaur	Harima	DW	Limestone	Ls2	50.60	Dry	Dry	-
286	Nagaur	Malgaon	DW	Limestone	Ls2	36.15	35.35	Dry	-
287	Nagaur	Rohini	DW	Limestone	Ls2	35.00	Dry	Dry	-
288	Nagaur	Chenar	DW	Sandstone	Ss2b	36.40	Dry	Dry	-
289	Nagaur	Nagaur	DW	Sandstone	Ss2b	36.70	Dry	Dry	-
290	Nagaur	Nagaur	PZ	Sandstone	Ss2b	70.00	33.95	28.17	5.78
291	Nagaur	Sadokan	DW	Sandstone	Ss2b	42.10	33.45	34.00	-0.55
292	Nagaur	Jadisara	DW	Sandstone	Ss2c	43.30	30.25	30.00	0.25
293	Nagaur	Jodhiyasi	DW	Sandstone	Ss2c	22.75	17.88	17.60	0.28
294	Nagaur	Barani	DW	N.P.	Ss(S)	65.60	59.85	59.50	0.35
295	Nagaur	Dukosi	DW	N.P.	Ss(S)	28.30	Dry	Dry	-
296	Nagaur	Gogelao	DW	N.P.	Ss(S)	60.80	58.92	59.60	-0.68
297	Nagaur	Singar	DW	N.P.	Ss(S)	65.40	Dry	Dry	-
298	Nagaur	Sukhwasi	DW	N.P.	Ss(S)	50.30	Dry	Dry	-
299	Parbatsar	Antroli Sanga	DW	Older Alluvium	Ao1	61.10	59.10	WLB	-
300	Parbatsar	Baru	DW	Older Alluvium	Ao1	42.50	Dry	Dry	-
301	Parbatsar	Baru	PZ	Older Alluvium	Ao1	91.00	63.80	62.35	1.45
302	Parbatsar	Bagot	DW	Older Alluvium	Ao1	46.30	45.55	44.67	0.88
303	Parbatsar	Bhadsiya	DW	Older Alluvium	Ao1	37.50	Dry	Dry	-
304	Parbatsar	Bhadsiya	PZ	Older Alluvium	Ao1	135.00	26.42	21.80	4.62
305	Parbatsar	Bhakri	DW	Older Alluvium	Ao1	43.75	24.85	12.47*	-
306	Parbatsar	Gular	DW	Older Alluvium	Ao1	62.60	62.20	61.75	0.45
307	Parbatsar	Bhadwa	DW	Older Alluvium	Ao1	56.00	55.60	54.90	0.70
308	Parbatsar	Hurdhani	DW	Older Alluvium	Ao1	60.00	59.20	61.34	-2.14
309	Parbatsar	Kanwlad	DW	Older Alluvium	Ao1	65.00	62.10	58.65	3.45
310	Parbatsar	Rabriyad	DW	Older Alluvium	Ao1	65.00	60.15	59.30	0.85
311	Parbatsar	Bassi	DW	Schist	Sc1	28.00	Dry	Dry	-
312	Parbatsar	Manglana	DW	Schist	Sc1	16.90	11.45	7.82	3.63
313	Parbatsar	Parbatsar	DW	Schist	Sc1	30.80	28.10	Running	-
314	Parbatsar	Peelwa	DW	Schist	Sc1	46.00	39.80	37.60	2.20
315	Parbatsar	Peeplad	DW	Schist	Sc1	27.65	Dry	Dry	-
316	Parbatsar	Rid	DW	Schist	Sc1	37.00	34.35	29.40	4.95
317	Parbatsar	Rohindi	DW	Schist	Sc1	45.00	39.10	38.20	0.90
318	Parbatsar	Ragunathpura	DW	Schist	Sc1	35.40	30.90	31.60	-0.70
319	Parbatsar	Shyampura	DW	Schist	Sc1	38.80	36.15	31.92	4.23
320	Parbatsar	Netiyas	PZ	Schist	Sc1	80.00	Filled	Filled	-
321	Riyan	Akeli	DW	Older Alluvium	Ao1	46.00	Dry	Dry	-
322	Riyan	Akeli	PZ	Older Alluvium	Ao1	146.00	100.30	100.96	-0.66
323	Riyan	Akhawas	DW	Older Alluvium	Ao1	30.20	29.30	28.20	1.10
324	Riyan	Bagar	DW	Older Alluvium	Ao1	37.00	32.40	31.10	1.30
325	Riyan	Badayali	DW	Older Alluvium	Ao1	13.00	Dry	Dry	-
326	Riyan	Bhawal	DW	Older Alluvium	Ao1	12.30	Dry	Dry	-
327	Riyan	Bhawal	PZ	Older Alluvium	Ao1	80.00	13.27	10.88	2.39
328	Riyan	Lampolai	DW	Older Alluvium	Ao1	14.00	Dry	Dry	-
329	Riyan	Mugdara	DW	Older Alluvium	Ao1	56.85	Dry	Dry	-
330	Riyan	Padoo Kallan	DW	Older Alluvium	Ao1	45.00	Dry	Dry	-
331	Riyan	Padoo Kallan	PZ	Older Alluvium	Ao1	124.00	-	-	-
332	Riyan	Riyan Badi	DW	Older Alluvium	Ao1	39.00	Dry	Dry	-
333	Riyan	Riyan Badi	PZ	Older Alluvium	Ao1	86.00	69.93	69.45	0.48
334	Riyan	Sensra	DW	Older Alluvium	Ao1	65.00	47.65	46.75	0.90
335	Riyan	Alniyawas	DW	Schist	Sc1	40.00	37.50	Running	-
336	Riyan	Bherunda	DW	Schist	Sc1	35.00	Dry	Dry	-

SN	Block	Name of Village	Type of well	Hydrogeological Formation	Zone	Total Depth (m)	WL pre 14 (m) bgl	WL Post 14 (m) bgl	Change in WL pre to post 14
337	Riyan	Dodiyana	DW	Schist	Sc1	32.50	31.90	Running	-
338	Riyan	Kodiya	DW	Schist	Sc1	40.30	33.40	Running	-
339	Riyan	Shahapura	DW	Schist	Sc1	45.00	Dry	Dry	-
340	Riyan	Tehla	DW	Schist	Sc1	32.00	25.80	26.55	-0.75
341	Riyan	Thanwala	DW	Schist	Sc1	45.00	Dry	Dry	-
DISTRICT - PALI									
1	Bali	Latada	DW	Older Alluvium	Ao 1/Gr	34.90	27.35	24.30	3.05
2	Bali	Sewari	DW	Older Alluvium	Ao 1/Gr	42.50	15.10	24.10	-9.00
3	Bali	Amaliya	DW	Granite	Gr 1	16.10	13.50	7.55	5.95
4	Bali	Amaliya	PZ	Granite	Gr 1	51.00	-	Not Open	-
5	Bali	Bali	DW	Granite	Gr 1	32.50	31.10	20.10	11.00
6	Bali	Bali (P)	PZ	Granite	Gr 1	48.65	Not Open	Not Open	-
7	Bali	Bera	DW	Granite	Gr 1	22.85	18.10	20.00	-1.90
8	Bali	Bera	PZ	Granite	Gr 1	50.00	-	11.53	-
9	Bali	Bhimana	DW	Granite	Gr 1	19.50	18.90	10.05	8.85
10	Bali	Bhimana	PZ	Granite	Gr 1	50.00	-	Not Open	-
11	Bali	Bijapur	DW	Granite	Gr 1	24.30	22.10	19.95	2.15
12	Bali	Bijapur	PZ	Granite	Gr 1	50.00	-	0.93	-
13	Bali	Bisalpur	DW	Granite	Gr 1	19.90	Dry	Dry	-
14	Bali	Bisalpur	PZ	Granite	Gr 1	50.00	-	5.67	-
15	Bali	Boya	DW	Granite	Gr 1	37.70	-	25.05	-
16	Bali	Boya	PZ	Granite	Gr 1	56.00	-	26.28	-
17	Bali	Chimanpura	DW	Granite	Gr 1	12.10	7.70	7.90	-0.20
18	Bali	Falna	DW	Granite	Gr 1	33.00	Dry	Dry	-
19	Bali	Falna	PZ	Granite	Gr 1	60.00	-	6.47	-
20	Bali	Guda Chota	DW	Granite	Gr 1	32.85	30.00	11.05	18.95
21	Bali	Guda Chota	PZ	Granite	Gr 1	47.00	-	3.92	-
22	Bali	Gudalas	DW	Granite	Gr 1	41.85	39.25	19.36	19.89
23	Bali	Gudalas	PZ	Granite	Gr 1	54.00	-	-	-
24	Bali	Kagri (P)	PZ	Granite	Gr 1	61.00	26.05	Not Open	-
25	Bali	Khimel	DW	Granite	Gr 1	36.50	27.05	locked	-
26	Bali	Khimel(P)	PZ	Granite	Gr 1	55.00	16.95	15.55	1.40
27	Bali	Kot	DW	Granite	Gr 1	30.50	29.10	29.85	-0.75
28	Bali	Kot Baliyon	PZ	Granite	Gr 1	54.00	-	28.00	-
29	Bali	Malnu	DW	Granite	Gr 1	23.70	23.05	21.35	1.70
30	Bali	Malnu	PZ	Granite	Gr 1	51.00	-	21.00	-
31	Bali	Mori Beda Rlyst.	DW	Granite	Gr 1	22.30	15.80	11.80	4.00
32	Bali	Mori Beda	PZ	Granite	Gr 1	60.00	-	8.23	-
33	Bali	Mundara	DW	Granite	Gr 1	43.80	28.60	38.70	-10.10
34	Bali	Mundara(P)	PZ	Granite	Gr 1	61.00	36.25	29.02	7.23
35	Bali	Nana	DW	Granite	Gr 1	19.40	10.60	14.70	-4.10
36	Bali	Nana	PZ	Granite	Gr 1	49.00	-	9.70	-
37	Bali	Danwarli	DW	Granite	Gr (OPZ)	9.05	5.75	2.35	3.40
38	Bali	Goriya	DW	Granite	Gr (OPZ)	10.70	7.05	3.65	3.40
39	Bali	Khetarli(P)	PZ	Granite	Gr (OPZ)	70.00	6.85	6.60	0.25
40	Desuri	Bagol	DW	Granite	Gr 1	32.50	13.80	6.45	7.35
41	Desuri	Bagol	PZ	Granite	Gr 1	65.00	-	9.15	-
42	Desuri	Dailana Kallan	DW	Granite	Gr 1	15.50	9.10	9.75	-0.65
43	Desuri	Dailana Kallan	PZ	Granite	Gr 1	58.00	-	4.10	-
44	Desuri	Desuri (P)	PZ	Granite	Gr 1	50.00	11.80	5.65	6.15
45	Desuri	Dhalop	DW	Granite	Gr 1	23.70	16.10	13.05	3.05
46	Desuri	Ghanerao	DW	Granite	Gr 1	25.55	12.85	5.60	7.25
47	Desuri	Ghanerao	PZ	Granite	Gr 1	52.00	-	4.42	-
48	Desuri	Guda Jetawat	DW	Granite	Gr 1	23.55	10.00	6.70	3.30
49	Desuri	Guda Jetawat	PZ	Granite	Gr 1	50.00	-	8.70	-
50	Desuri	Juna	DW	Granite	Gr 1	50.00	36.90	38.75	-1.85
51	Desuri	Juna	PZ	Granite	Gr 1	70.00	-	23.80	-
52	Desuri	Kesuli	DW	Granite	Gr 1	28.10	18.30	14.30	4.00
53	Desuri	Kesuli	PZ	Granite	Gr 1	63.00	-	7.00	-
54	Desuri	Kotri	DW	Granite	Gr 1	30.00	26.80	18.25	8.55
55	Desuri	Kotri	PZ	Granite	Gr 1	63.00	-	8.16	-
56	Desuri	Mevi Kallan	DW	Granite	Gr 1	25.00	13.40	7.60	5.80
57	Desuri	Mevi Kallan	PZ	Granite	Gr 1	60.00	-	6.30	-
58	Desuri	Morkha (P)	PZ	Granite	Gr 1	52.00	26.20	28.00	-1.80

SN	Block	Name of Village	Type of well	Hydrogeological Formation	Zone	Total Depth (m)	WL pre 14 (m) bgl	WL Post 14 (m) bgl	Change in WL pre to post 14
59	Desuri	Magar Talab	DW	Granite	Gr 1	30.50	11.95	5.25	6.70
60	Desuri	Magar Talab	PZ	Granite	Gr 1	60.00	-	4.35	-
61	Desuri	Nadol	DW	Granite	Gr 1	27.00	24.45	19.95	4.50
62	Desuri	Nadol (P)	PZ	Granite	Gr 1	60.00	21.05	Not Open	-
63	Desuri	Narlai	DW	Granite	Gr 1	17.45	16.70	Not Open	-
64	Desuri	Panota	DW	Granite	Gr 1	17.80	16.85	9.20	7.65
65	Desuri	Panota(P)	PZ	Granite	Gr 1	60.00	8.90	6.00	2.90
66	Desuri	Pation Kaguda	DW	Granite	Gr 1	27.00	24.50	21.98	2.52
67	Desuri	Ranakpur	DW	Granite	Gr 1	27.15	12.25	8.85	3.40
68	Desuri	Sadri	DW	Granite	Gr 1	24.00	8.50	locked	-
69	Desuri	Sadri	PZ	Granite	Gr 1	52.00	-	11.39	-
70	Desuri	Sindarli	DW	Granite	Gr 1	26.75	12.00	0.90	11.10
71	Desuri	Sindarli	PZ	Granite	Gr 1	67.00	-	4.99	-
72	Desuri	Sumer	DW	Granite	Gr 1	30.00	27.30	26.20	1.10
73	Desuri	Sumer	PZ	Granite	Gr 1	60.00	-	3.10	-
74	Jaitaran	Birol (P)	PZ	YoungerAlluvium	A1/Gr	50.00	Dry	Filled	-
75	Jaitaran	Mohrai	DW	YoungerAlluvium	-do-	36.80	26.10	31.07	-4.97
76	Jaitaran	Talkiya	DW	YoungerAlluvium	-do-	50.45	29.00	27.10	1.90
77	Jaitaran	Thakarwas (P)	PZ	YoungerAlluvium	-do-	70.00	-	Filled	-
78	Jaitaran	Agewa	DW	Older Alluvium	Ao l/Gr.	54.00	52.15	52.37	-0.22
79	Jaitaran	Agewa (P)	DW	Older Alluvium	Ao l/Gr.	48.90	Dry	Filled	-
80	Jaitaran	Amarpura	DW	Older Alluvium	Ao l/Gr.	28.60	27.20	24.90	2.30
81	Jaitaran	Balunda	DW	Older Alluvium	Ao l/Gr.	19.90	18.90	14.27	4.63
82	Jaitaran	Bhumbaliya (P)	PZ	Older Alluvium	Ao l/Gr.	46.00	29.25	-	-
83	Jaitaran	Jaitaran (P)	PZ	Older Alluvium	Ao l/Gr.	70.00	35.70	33.13	2.57
84	Jaitaran	Kalu	DW	Older Alluvium	Ao l/Gr.	15.50	Dry	Dry	-
85	Jaitaran	Khera Deogarh(P)	PZ	Older Alluvium	Ao l/Gr.	65.00	34.80	36.60	-1.80
86	Jaitaran	Lambiya	DW	Older Alluvium	Ao l/Gr.	22.80	22.60	17.05	5.55
87	Jaitaran	Nimaj (P)	PZ	Older Alluvium	Ao l/Gr.	90.00	36.70	34.85	1.85
88	Jaitaran	Rabriawas(P)	PZ	Older Alluvium	Ao l/Gr.	65.00	29.45	28.25	1.20
89	Jaitaran	Ramawas (P)	DW	Older Alluvium	Ao l/Gr.	50.00	46.71	48.31	-1.60
90	Jaitaran	Digarna	DW	Limestone	Ls1	51+100 m bore	Dry	Dry	-
91	Jaitaran	Garnia	DCB	Limestone	Ls1	50.25+ 90 m bore	WLB	Dry	-
92	Jaitaran	Janjanwas	DW	Limestone	Ls1	34.90	31.00	22.16	8.84
93	Jaitaran	Latoti (P)	PZ	Limestone	Ls1	85.00	Damaged	-	-
94	Jaitaran	Nimbol (P)	PZ	Limestone	Ls1	90.00	Dry	Dry	-
95	Jaitaran	Patwa	DW	Limestone	Ls1	45.40	32.30	30.15	2.15
96	Jaitaran	Prithvipura(P)	PZ	Limestone	Ls1	175.00	Dry	Dry	-
97	Jaitaran	Bhimgarh	DW	Gneisses	Gn	36.45	19.80	14.20	5.60
98	Jaitaran	Kurki(P)	PZ	Gneisses	Gn	70.00	23.85	21.52	2.33
99	Jaitaran	Ras (P)	PZ	Gneisses	Gn	50.00	closed	collapsed	-
100	Jaitaran	Sewariya	DW	Gneisses	Gn	18.50	17.90	13.50	4.40
101	Jaitaran	Banja Kuri (P)	PZ	Gneisses	Gn(S)	38.00	27.80	26.02	1.78
102	Jaitaran	Ghorawar	DW	Gneisses	Gn(S)	16.60	24.00	14.45	9.55
103	Marwar Jn	Bopari	DW	Older Alluvium	Ao 1	26.20	20.90	covered	-
104	Marwar Jn	Manda	DW	Older Alluvium	Ao 1	46.00	37.35	41.37	-4.02
105	Marwar Jn	Manda (P)	PZ	Older Alluvium	Ao 1	70.00	Dry	Dry	-
106	Marwar Jn	Ranawas	DW	Older Alluvium	Ao 1	52.00	31.95	38.30	-6.35
107	Marwar Jn	Ranawas (P)	PZ	Older Alluvium	Ao 1	67.00	28.70	26.96	1.74
108	Marwar Jn	Sekhawas	DW	Older Alluvium	Ao 1	36.50	Dry	34.90	-
109	Marwar Jn	Angdosh (P)	PZ	Phyllite	Ph 1	40.00	34.71	31.51	3.20
110	Marwar Jn	Auwa	DW	Phyllite	Ph 1	27.00	21.30	18.64	2.66
111	Marwar Jn	Auwa (P)	PZ	Phyllite	Ph 1	30.00	24.15	Not Open	-
112	Marwar Jn	Bithura Kallan	DCB	Phyllite / Schist	Ph 1	25.10	22.60	18.25	4.35
113	Marwar Jn	Chelawas	DW	Phyllite / Schist	Ph 1	46.90	27.50	WLB	-
114	Marwar Jn	Dudhor	DW	Schist	Ph 1	34.10	28.30	22.15	6.15
115	Marwar Jn	Jadan (P)	PZ	Phyllite	Ph 1	30.00	Dry	8.42	-
116	Marwar Jn	Kharchigaon (P)	PZ	Phyllite	Ph 1	61.00	-	13.93	-
117	Marwar Jn	Khardi (P)	PZ	Phyllite	Ph 1	45.00	Not Open	Not Open	-
118	Marwar Jn	Radawas (P)	PZ	Phyllite	Ph 1	60.00	35.15	34.75	0.40
119	Marwar Jn	Sewaj (P)	PZ	Phyllite	Ph 1	100.00	-	Not Open	-
120	Marwar Jn	Sinla-1	DW	Phyllite	Ph 1	26.95	23.40	13.35	10.05
121	Marwar Jn	Ajabji Ka Guda	DW	Granite	Gr1	29.05	13.30	11.00	2.30
122	Marwar Jn	Banta Rly. St.	DW	Granite	Gr1	31.30	25.30	25.70	-0.40

SN	Block	Name of Village	Type of well	Hydrogeological Formation	Zone	Total Depth (m)	WL pre 14 (m) bgl	WL Post 14 (m) bgl	Change in WL pre to post 14
123	Marwar Jn	Banta Rly. St.(P)	PZ	Granite	Gr1	30.00	25.30	22.40	2.90
124	Marwar Jn	Dhanla	DW	Granite	Gr1	46.00	27.15	18.45	8.70
125	Marwar Jn	Deoli (P)	PZ	Granite	Gr1	60.00	24.45	24.09	0.36
126	Marwar Jn	Ram Singh Ka Guda	DW	Granite	Gr1	37.00	25.60	25.75	-0.15
127	Marwar Jn	Hingola Khurd	DW	Granite	Gr1	19.85	18.10	16.88	1.22
128	Marwar Jn	Jaitpura	DW	Granite	Gr1	29.00	22.10	18.10	4.00
129	Marwar Jn	Jojawar	DW	Granite	Gr1	22.20	17.40	16.95	0.45
130	Marwar Jn	Kantaliya (P)	PZ	Granite	Gr1	60.00	7.70	9.65	-1.95
131	Marwar Jn	Panchetia	DW	Granite	Gr1	27.00	23.90	16.80	7.10
132	Marwar Jn	Phulad	DW	Granite	Gr1	20.45	12.10	covered	-
133	Marwar Jn	Barsa (P)	PZ	Granite	Gr(S)	61.00	18.05	8.35	9.70
134	Marwar Jn	Rajkia Was Khurd	DW	Granite	Gr(S)	11.10	11.05	5.36	5.69
135	Pali	Bhanwari	DW	Older Alluvium	Ao 2	17.20	14.60	11.90	2.70
136	Pali	Manihari	DW	Older Alluvium	Ao 2	29.75	24.60	locked	-
137	Pali	Khetawas	DW	Phyllite	Ph 2	30.90	15.40	17.45	-2.05
138	Pali	Kherwa	DW	Granite	Gr 2	19.50	17.30	17.30	0.00
139	Pali	Sodawas	DW	Granite	Gr 2	34.00	16.70	29.60	-12.90
140	Pali	Sonai Maji	DW	Granite	Gr 2	21.30	6.10	3.55	2.55
141	Pali	Dayalpura.	DW	Older Alluvium	Ao(S)	13.70	5.55	9.90	-4.35
142	Pali	Darri	DW	Older Alluvium	Ao(S)	17.65	9.95	8.20	1.75
143	Pali	Guda Endla	DW	Older Alluvium	Ao(S)	23.80	19.25	17.45	1.80
144	Pali	Juni Endla	DW	Older Alluvium	Ao(S)	11.40	7.80	9.70	-1.90
145	Pali	Roopawas	DW	Older Alluvium	Ao(S)	19.30	9.20	7.90	1.30
146	Pali	Sanpa	DW	Phyllite	Ph (S)	11.40	7.70	1.55	6.15
147	Pali	Bhalelao	DW	Granite	Gr(S)	16.50	15.90	13.20	2.70
148	Pali	Bomadra	DW	Phyllite	Gr(S)	20.70	7.55	6.56	0.99
149	Pali	Denda	DW	Phyllite	Gr(S)	15.85	14.55	14.00	0.55
150	Pali	Guda Pratapsingh	DW	Phyllite	Gr(S)	18.90	Dry	Dry	-
151	Pali	Gundoj	DW	Phyllite	Gr(S)	16.35	8.74	6.75	1.99
152	Pali	Gurdai	DW	Phyllite	Gr(S)	14.25	3.70	2.30	1.40
153	Pali	Hemawas	DW	Phyllite	Gr(S)	12.50	4.70	10.35	-5.65
154	Pali	Jaoria	DW	Phyllite	Gr(S)	11.90	10.00	6.08	3.92
155	Pali	Lambiya	DW	Phyllite	Gr(S)	17.80	17.30	locked	-
156	Pali	Madri	DW	Phyllite	Gr(S)	14.00	6.40	4.90	1.50
157	Pali	Mandli Khurd (P)	PZ	Phyllite	Gr(S)	56.00	Dry	Damaged	-
158	Pali	Mandli Khurd	DW	Phyllite	Gr(S)	34.65	4.30	2.45	1.85
159	Pali	Pali	DW	Phyllite	Gr(S)	29.55	17.75	13.72	4.03
160	Pali	Pali (P)	PZ	Phyllite	Gr(S)	65.00	11.20	12.02	-0.82
161	Pali	Pali (P)	PZ	Phyllite	Gr(S)	60.00	DWLR	5.11	-
162	Pali	Ramasia	DW	Phyllite	Gr(S)	12.35	7.10	6.30	0.80
163	Pali	Sadawas	DW	Phyllite	Gr(S)	7.15	2.67	0.26	2.41
164	Raipur	Bansiya	DW	Phyllite	Ph 1	46.00	37.45	42.02	-4.57
165	Raipur	Deoli Kallan	DW	Phyllite	Ph 1	51.00	46.55	46.48	0.07
166	Raipur	Nokh (P)	PZ	Phyllite	Ph 1	70.00	53.00	59.15	-6.15
167	Raipur	Rampura	DW	Phyllite	Ph 1	48.50	Dry	42.80	-
168	Raipur	Juntha	DW	Granite	Gr1	48.30	41.30	41.55	-0.25
169	Raipur	Kali Kankar	DW	Granite	Gr1	22.30	21.30	17.95	3.35
170	Raipur	Kushalpura	DW	Granite	Gr1	49.00	40.80	41.18	-0.38
171	Raipur	Kushalpura(P)	PZ	Granite	Gr1	63.00	Dry	covered	-
172	Raipur	Leelamba	DW	Granite	Gr1	53.40	50.80	45.50	5.30
173	Raipur	Leelamba(P)	PZ	Granite	Gr1	56.00	44.05	47.10	-3.05
174	Raipur	Peepaliakallan	DW	Granite	Gr1	41.00	Dry	34.90	-
175	Raipur	Peepaliakallan (P)	PZ	Granite	Gr1	60.00	28.80	26.90	1.90
176	Raipur	Babra	DW	Gneisses	Gn	25.30	20.40	8.65	11.75
177	Raipur	Bar (P)	PZ	Gneisses	Gn	65.00	23.91	Dry	-
178	Raipur	Girri (P)	PZ	Gneisses	Gn	70.00	Dry	11.25	-
179	Raipur	Haripur Rly. St.	DW	Gneisses	Gn	24.50	6.30	5.40	0.90
180	Raipur	Hajiwas	DW	Gneisses	Gn	17.00	13.10	6.45	6.65
181	Raipur	Raipur (P)	PZ	Gneisses	Gn	66.00	5.37	4.05	1.32
182	Raipur	Sabalpura (P)	PZ	Gneisses	Gn	61.00	14.15	5.75	8.40
183	Raipur	Sendra	DW	Gneisses	Gn	18.80	11.25	12.75	-1.50
184	Raipur	Sumel	DW	Gneisses	Gn	20.00	18.70	7.68	11.02
185	Raipur	Sumel (P)	PZ	Gneisses	Gn	70.00	20.40	6.13	14.27
186	Raipur	Chittar	DW	Granite	Gr (OPZ)	15.95	11.65	6.15	5.50

SN	Block	Name of Village	Type of well	Hydrogeological Formation	Zone	Total Depth (m)	WL pre 14 (m) bgl	WL Post 14 (m) bgl	Change in WL pre to post 14
187	Raipur	Jhala Ki Chowki	DW	Granite	Gr (OPZ)	25.60	16.30	12.30	4.00
188	Raipur	Kot Kirana	DW	Granite	Gr (OPZ)	18.40	9.10	11.17	-2.07
189	Rani	Bhagwanpura	DW	Phyllite	Ph 1	35.00	26.50	19.50	7.00
190	Rani	Bijowa	DW	Phyllite	Ph 1	31.75	18.10	20.40	-2.30
191	Rani	Bingarla (P)	PZ	Phyllite	Ph 1	61.00	23.68	19.73	3.95
192	Rani	Chanchori (P)	PZ	Phyllite	Ph 1	50.00	19.65	19.20	0.45
193	Rani	Jawali	DW	Phyllite	Ph 1	34.70	25.10	26.70	-1.60
194	Rani	Khod	DW	Phyllite	Ph 1	25.30	14.90	10.43	4.47
195	Rani	Rani Gaon	DW	Phyllite	Ph 1	43.90	41.45	locked	-
196	Rani	Varkana	DW	Phyllite	Ph 1	25.15	22.40	19.80	2.60
197	Rani	Bussi	DW	Granite	Gr 1	30.50	20.50	19.65	0.85
198	Rani	Deoli Pabuji	DW	Granite	Gr 1	36.00	33.40	35.10	-1.70
199	Rani	Kerli	DW	Granite	Gr 1	41.00	23.50	19.10	4.40
200	Rani	Khinwara	DW	Granite	Gr 1	29.50	20.30	15.76	4.54
201	Rani	Khinwara (P)	PZ	Granite	Gr 1	61.00	13.42	22.23	-8.81
202	Rani	Nipal	DW	Granite	Gr 1	24.00	20.30	20.85	-0.55
203	Rani	Pilowani	DW	Granite	Gr 1	34.50	25.60	18.40	7.20
204	Rani	Raipuriya	DW	Granite	Gr 1	39.00	28.80	22.55	6.25
205	Rani	Sedariya	DW	Granite	Gr 1	22.85	21.70	16.35	5.35
206	Rani	Septawa	DW	Granite	Gr 1	19.00	18.10	16.60	1.50
207	Rani	Siwas (P)	PZ	Granite	Gr 1	58.00	13.50	10.37	3.13
208	Rani	Somesar	DCB	Granite	Gr 1	60.00	WLB	17.20	-
209	Rani	Balrai	DW	Older Alluvium	Ao(S)	25.05	20.10	18.90	1.20
210	Rani	Keerwa	DW	Granite	Gr (S)	15.45	10.70	8.60	2.10
211	Rohat	Dhingana	DW	Older Alluvium	Ao 2	21.90	16.10	9.70	6.40
212	Rohat	Kulthana(P)	PZ	Older Alluvium	Ao 2	32.00	15.10	5.20	9.90
213	Rohat	Bithu	DW	YoungerAlluvium	A(S)	11.90	9.10	9.75	-0.65
214	Rohat	Chatelao	DW	YoungerAlluvium	A(S)	11.80	7.30	5.03	2.27
215	Rohat	Dholeria Jagir	DW	YoungerAlluvium	A(S)	24.70	6.90	8.80	-1.90
216	Rohat	Diwandi	DW	YoungerAlluvium	A(S)	8.25	2.60	0.05	2.55
217	Rohat	Nerda	DW	YoungerAlluvium	A(S)	16.70	7.70	5.15	2.55
218	Rohat	Phekaria	DW	YoungerAlluvium	A(S)	13.55	7.90	6.58	1.32
219	Rohat	Rohat	DW	YoungerAlluvium	A(S)	6.95	5.30	4.30	1.00
220	Rohat	Sawalta Khurd	DW	YoungerAlluvium	A(S)	6.30	3.30	2.85	0.45
221	Rohat	Singhari(P)	PZ	YoungerAlluvium	A(S)	55.00	4.83	4.34	0.49
222	Rohat	Sonai Lakha (P)	PZ	YoungerAlluvium	A(S)	42.00	3.70	8.80	-5.10
223	Rohat	Jetpur	DW	Older Alluvium	Ao(S)	15.35	6.60	5.40	1.20
224	Rohat	Mandawas	DW	Older Alluvium	Ao(S)	17.45	4.95	2.77	2.18
225	Rohat	Sukarlai (P)	PZ	Older Alluvium	Ao(S)	54.00	9.40	6.61	2.79
226	Rohat	Vayad	DW	Older Alluvium	Ao(S)	18.90	11.00	8.11	2.89
227	Rohat	Artiya	DW	Phyllite	Ph (S)	4.95	3.70	2.60	1.10
228	Rohat	Bhakhar Wala Gaon	DW	Phyllite	Ph (S)	17.95	11.70	12.08	-0.38
229	Rohat	Jheetra	DW	Phyllite	Ph (S)	11.10	6.90	7.35	-0.45
230	Rohat	Bandai	DW	Granite	Gr (S)	13.20	5.00	Filled	-
231	Rohat	Kerla Rly. St.	DW	Granite	Gr (S)	23.80	7.70	14.51	-6.81
232	Rohat	Kharda	DW	Granite	Gr (S)	15.80	8.65	4.50	4.15
233	Rohat	Kharda Ki Dhani (P)	PZ	Granite	Gr (S)	30.00	9.65	8.23	1.42
234	Rohat	Nimbli Brahmanan	DW	Granite	Gr (S)	19.15	5.30	2.15	3.15
235	Sojat	Bagawas (P)	PZ	Phyllite	Ph 1	24.10	20.40	17.85	2.55
236	Sojat	Bagri Rly. St. (P)	PZ	Phyllite	Ph 1	62.00	54.90	47.75	7.15
237	Sojat	Bilawas	DW	Phyllite	Ph 1	31.00	Dry	Dry	-
238	Sojat	Bheisana	DW	Phyllite	Ph 1	45.00	25.30	WLB	-
239	Sojat	Mamawas	DW	Phyllite	Ph 1	26.35	Dry	Dry	-
240	Sojat	Rendri	DW	Phyllite	Ph 1	40.00	Dry	Dry	-
241	Sojat	Sandiya (P)	PZ	Phyllite	Ph 1	61.00	16.55	Not Open	-
242	Sojat	Sojat City (P)	PZ	Phyllite	Ph 1	58.00	36.45	27.65	8.80
243	Sojat	Sojat Road	DW	Phyllite	Ph 1	53.00	49.90	37.05	12.85
244	Sojat	Sojat Road (P)	PZ	Phyllite	Ph 1	85.00	42.65	47.55	-4.90
245	Sojat	Ajitpura (P)	PZ	Slate	Ph2	65.00	39.08	29.35	9.73
246	Sojat	Jumpelao	DW	Schist	Ph2	15.15	8.50	9.70	-1.20
247	Sojat	Lundawas	DW	Phyllite	Ph2	23.00	-	20.99	-
248	Sojat	Modawas	DW	Slate	Ph2	15.60	WLB	WLB	-
249	Sojat	Roopawas	DW	Slate	Ph2	14.40	11.30	8.80	2.50
250	Sojat	Surayata(P)	PZ	Slate	Ph2	47.00	25.90	20.50	5.40

SN	Block	Name of Village	Type of well	Hydrogeological Formation	Zone	Total Depth (m)	WL pre 14 (m) bgl	WL Post 14 (m) bgl	Change in WL pre to post 14
251	Sojat	Chittaria	DW	Slate	Ls2	29.00	23.65	21.20	2.45
252	Sojat	Kharianeev (P)	PZ	Slate	Ls2	100.00	20.60	16.44	4.16
253	Sojat	Mandla (P)	PZ	Slate	Ls2	70.00	Dry	Damaged	-
254	Sojat	Rundia (P)	PZ	Slate	Ls2	70.00	Not Open	Not Open	-
255	Sojat	Chandawal	DW	Granite	Gr 1	33.00	30.55	19.95	10.60
256	Sojat	Murdawa	DW	Granite	Gr 1	22.90	19.35	13.55	5.80
257	Sojat	Sarangwas	DW	Granite	Gr 1	33.85	29.25	30.40	-1.15
258	Sojat	Gudabinjaji	DW	Gneisses	Gn	23.80	11.10	10.85	0.25
259	Sojat	Bhania	DW	Older Alluvium	Ao (S)	7.50	4.90	4.20	0.70
260	Sojat	Buntelao	DW	Older Alluvium	Ao (S)	20.00	8.65	14.77	-6.12
261	Sojat	Dhurasani	DW	Older Alluvium	Ao (S)	15.00	5.00	4.65	0.35
262	Sojat	Chundlai Road	DW	Phyllite / Schist	Ph (S)	19.75	10.40	7.70	2.70
263	Sojat	Dhangarwas	DW	Phyllite / Schist	Ph (S)	10.50	7.70	4.05	3.65
264	Sojat	Sardarsamand (P)	PZ	Slate / Schist	Ph (S)	70.00	4.20	5.75	-1.55
265	Sumerpur	Bharunda (P)	PZ	Older Alluvium	A01/Gr (NC)	34.00	23.24	22.90	0.34
266	Sumerpur	Korta	DW	Older Alluvium	A01/Gr (NC)	30.00	19.80	25.95	-6.15
267	Sumerpur	Novi	DCB	Older Alluvium	A01/Gr (NC)	20+60.8	WLB	WLB	-
268	Sumerpur	Balana	DW	Older Alluvium	Ao 1/Gr {C}	24.40	19.30	21.35	-2.05
269	Sumerpur	Babagaon	DW	Older Alluvium	Ao 1/Gr {C}	28.20	28.10	21.45	6.65
270	Sumerpur	Bitiyan	DW	Older Alluvium	Ao 1/Gr {C}	32.50	28.95	28.50	0.45
271	Sumerpur	Koselao	DW	Older Alluvium	Ao 1/Gr {C}	46.80	32.35	32.10	0.25
272	Sumerpur	Pawa	DW	Older Alluvium	Ao 1/Gr {C}	38.80	38.60	38.45	0.15
273	Sumerpur	Pawa (P)	PZ	Older Alluvium	Ao 1/Gr {C}	35.00	24.50	Cap Prob.	-
274	Sumerpur	Gogra	DW	Older Alluvium	Ao 2/Gr.	17.95	8.60	8.15	0.45
275	Sumerpur	Takatgarh	DW	Older Alluvium	Ao 2/Gr.	22.50	16.55	17.60	-1.05
276	Sumerpur	Takatgarh (P)	PZ	Older Alluvium	Ao 2/Gr.	63.00	16.35	17.05	-0.70
277	Sumerpur	Deotra	DW	Phyllite	Ph1	30.00	26.50	25.60	0.90
278	Sumerpur	Sanderao	DW	Phyllite	Ph1	24.50	Dry	Dry	-
279	Sumerpur	Dujana	DW	Granite	Gr 1	28.50	Dry	covered	-
280	Sumerpur	Khiwandi	DW	Granite	Gr 1	26.05	24.10	23.45	0.65
281	Sumerpur	Netra	DW	Granite	Gr 1	21.50	16.10	7.65	8.45
282	Sumerpur	Pomawa	DW	Granite	Gr 1	29.35	27.55	26.35	1.20
283	Sumerpur	Sindru	DW	Granite	Gr 1	18.55	16.00	15.45	0.55
284	Sumerpur	Sumerpur (P)	PZ	Granite	Gr 1	60.00	11.03	4.28	6.75
285	Sumerpur	Badganwra	DW	Older Alluvium	Ao/Gr(S)	25.50	19.55	25.05	-5.50
286	Sumerpur	Chanod	DW	Older Alluvium	Ao/Gr(S)	7.95	6.40	6.20	0.20
287	Sumerpur	Dhola	DW	Older Alluvium	Ao/Gr(S)	36.10	29.50	29.75	-0.25
288	Sumerpur	Dhola (P)	PZ	Older Alluvium	Ao/Gr(S)	51.00	Dry	Filled	-
289	Sumerpur	Kenpura	DW	Older Alluvium	Ao/Gr(S)	21.15	18.90	15.80	3.10
290	Sumerpur	Palri Jhod	DW	Older Alluvium	Ao/Gr(S)	19.15	Dry	Dry	-
DISTRICT - PRATAPGARH									
1	Arnod	Arnod	DW	Basalt	B NC	10.30	5.10	3.80	1.30
2	Arnod	Arnod	Pz	Basalt	B NC	60.00	5.78	3.69	2.09
3	Arnod	Barisagthali	DW	Basalt	B NC	14.50	13.80	7.10	6.70
4	Arnod	Barkheri	DW	Basalt	B NC	11.60	1.10	6.40	-5.30
5	Arnod	Bhachundla	DW	Basalt	B NC	14.85	10.80	6.50	4.30
6	Arnod	Choopna	DW	Basalt	B NC	10.70	Dry	8.10	-
7	Arnod	Choopna	Pz	Basalt	B NC	72.00	11.09	7.92	3.17
8	Arnod	Dalot	DW	Basalt	B NC	14.50	13.50	7.10	6.40
9	Arnod	Faredi	DW	Basalt	B NC	18.50	12.90	6.10	6.80
10	Arnod	Gautmeshwar	DW	Basalt	B NC	7.90	5.25	3.20	2.05
11	Arnod	Kotri	DW	Basalt	B NC	13.00	12.30	7.10	5.20
12	Arnod	Mandawara	DW	Basalt	B NC	8.70	6.50	4.40	2.10
13	Arnod	Moheda	DW	Basalt	B NC	11.00	10.40	4.10	6.30
14	Arnod	Mowai	DW	Basalt	B NC	13.90	12.10	7.50	4.60
15	Arnod	Neenor	DW	Basalt	B NC	14.00	7.90	6.40	1.50
16	Arnod	Raipur	DW	Basalt	B NC	9.00	7.60	5.60	2.00
17	Arnod	Ramnagar	DW	Basalt	B NC	14.00	11.70	6.50	5.20
18	Arnod	Sagthalikhurd	DW	Basalt	B NC	15.10	6.20	2.30	3.90
19	Arnod	Salamgarh	DW	Basalt	B NC	9.10	5.60	3.20	2.40
20	Arnod	Ukala	DW	Basalt	B NC	10.00	9.10	7.30	1.80
21	Chhotisadri	Achalpura	DW	Basalt	B NC	21.80	19.70	14.10	5.60
22	Chhotisadri	Chauhankhera	DW	Basalt	B NC	21.00	17.40	9.80	7.60
23	Chhotisadri	Karunda	DW	Basalt	B NC	23.45	5.60	2.70	2.90

SN	Block	Name of Village	Type of well	Hydrogeological Formation	Zone	Total Depth (m)	WL pre 14 (m) bgl	WL Post 14 (m) bgl	Change in WL pre to post 14
24	Chhotisadri	Kesunda	DW	Basalt	B NC	17.90	16.50	6.60	9.90
25	Chhotisadri	Malawada	Pz	Basalt	B NC	126.00	47.46	31.16	16.30
26	Chhotisadri	Bambori	DW	Shale	Sh1 NC	36.00	27.60	12.60	15.00
27	Chhotisadri	Bambori	Pz	Shale	Sh1 NC	72.00	28.68	17.64	11.04
28	Chhotisadri	Basera	DW	Shale	Sh1 NC	27.70	14.70	5.00	9.70
29	Chhotisadri	Chhotisadri	DW	Shale	Sh1 NC	24.30	17.80	13.10	4.70
30	Chhotisadri	Ganeshpura	DW	Shale	Sh1 NC	20.70	16.20	7.30	8.90
31	Chhotisadri	Jalodajageer	DW	Limestone	Sh1 NC	43.00	26.90	8.30	18.60
32	Chhotisadri	Karjoo	DW	Gr.Gneiss	Sh1 NC	23.00	14.20	6.50	7.70
33	Chhotisadri	Peethalbarikalan	DW	Shale	Sh1 NC	19.60	Dry	11.50	-
34	Chhotisadri	Peethalbarikalan	Pz	Shale	Sh1 NC	60.00	Cap Prob.	Cap Prob.	-
35	Chhotisadri	Pratappura	DW	Shale	Sh1 NC	27.00	25.40	16.20	9.20
36	Chhotisadri	Satola	DW	Shale	Sh1 NC	15.80	14.40	8.80	5.60
37	Chhotisadri	Semarthali	Pz	Shale	Sh1 NC	120.00	41.48	30.28	11.20
38	Chhotisadri	Barol	DW	Shale	Sh2 NC	11.30	10.30	5.80	4.50
39	Chhotisadri	Barol	Pz	Shale	Sh2 NC	113.00	10.98	2.18	8.80
40	Chhotisadri	Reora	DW	Shale	Sh2 NC	10.80	Dry	9.00	-
41	Chhotisadri	Bhairvi	DW	Phyllite	Sc/Ph NC	16.10	14.35	10.50	3.85
42	Chhotisadri	Dhaulapani	DW	Gr.Gneiss	Sc/Ph NC	7.50	4.50	3.20	1.30
43	Chhotisadri	Nawankheri	DW	Phyllite	Sc/Ph NC	22.20	16.80	11.10	5.70
44	Chhotisadri	Siyakheri	DW	Gr.Gneiss	Sc/Ph NC	11.80	7.10	5.10	2.00
45	Chhotisadri	Siyakheri	Pz	Gr.Gneiss	Sc/Ph NC	60.00	Cap Prob.	Cap Prob.	-
46	Chhotisadri	Undabela	DW	Phyllite	Sc/Ph NC	16.00	15.80	6.70	9.10
47	Dhariyawad	Bhanawata	DW	Gr.Gneiss	Gn NC	9.70	1.98	1.75	0.23
48	Dhariyawad	Bhanawata	PZ	Gr.Gneiss	Gn NC	70.00	11.76	9.78	1.98
49	Dhariyawad	Deola	DW	Limestone	Gn NC	9.00	3.20	2.32	0.88
50	Dhariyawad	Bhatwara	DW	Gr.Gneiss	Gn C	10.30	6.34	5.50	0.84
51	Dhariyawad	Dabiya Khera	DW	Gr.Gneiss	Gn C	6.30	4.90	2.98	1.92
52	Dhariyawad	Dhariyawad	DW	Gr.Gneiss	Gn C	11.00	9.00	7.55	1.45
53	Dhariyawad	Dhariyawad	PZ	Gr.Gneiss	Gn C	50.00	Cap Prob.	Cap Prob.	-
54	Dhariyawad	Gothara	DW	Gr.Gneiss	Gn C	12.35	10.06	9.80	0.26
55	Dhariyawad	Gothara	PZ	Gr.Gneiss	Gn C	65.00	9.58	9.13	0.45
56	Dhariyawad	Jawahar Nagar	DW	Gr.Gneiss	Gn C	8.50	5.52	3.50	2.02
57	Dhariyawad	Jaya Khera	DW	Gr.Gneiss	Gn C	17.50	12.14	9.50	2.64
58	Dhariyawad	Jelda	DW	Gr.Gneiss	Gn C	10.75	6.95	5.73	1.22
59	Dhariyawad	Keshariyawad	DW	Gr.Gneiss	Gn C	10.95	6.32	5.40	0.92
60	Dhariyawad	Khoonta	DW	Gr.Gneiss	Gn C	9.00	5.25	5.05	0.20
61	Dhariyawad	Mungana	DW	Gr.Gneiss	Gn C	11.80	9.00	7.50	1.50
62	Dhariyawad	Nimberwara	DW	Gr.Gneiss	Gn C	11.70	9.92	9.37	0.55
63	Dhariyawad	Parsola	DW	Gr.Gneiss	Gn C	12.50	9.10	8.50	0.60
64	Peepalkhoont	Dungarwani	DW	Basalt	B NC	8.60	6.70	2.05	4.65
65	Peepalkhoont	Kataron Ka Kheda	DW	Basalt	B NC	8.00	6.05	6.00	0.05
66	Peepalkhoont	Lambadabra	PZ	Basalt	B NC	29.00	collapsed	collapsed	-
67	Peepalkhoont	Panthol	DW	Basalt	B NC	9.50	8.10	4.60	3.50
68	Peepalkhoont	Semlia	DW	Basalt	B NC	10.40	7.35	6.50	0.85
69	Peepalkhoont	Sodalpur	DW	Basalt	B NC	11.00	8.00	5.60	2.40
70	Peepalkhoont	Sodalpur	PZ	Basalt	B NC	55.00	Cap Prob.	Cap Prob.	-
71	Peepalkhoont	Sohagpura	DW	Basalt	B NC	11.80	8.10	6.81	1.29
72	Peepalkhoont	Bakhtor	DW	Gr.Gneiss	Gn NC	6.55	5.00	1.70	3.30
73	Peepalkhoont	Bakhtor	PZ	Gr.Gneiss	Gn NC	70.00	Cap Prob.	Cap Prob.	-
74	Peepalkhoont	Ghantali	DW	Gr.Gneiss	Gn NC	11.00	10.05	8.30	1.75
75	Peepalkhoont	Jetlia	DW	Gr.Gneiss	Gn NC	10.00	Dry	3.30	-
76	Peepalkhoont	Kelamela	DW	Gr.Gneiss	Gn NC	8.00	6.10	3.60	2.50
77	Peepalkhoont	Navatapra	DW	Gr.Gneiss	Gn NC	12.00	11.10	6.85	4.25
78	Peepalkhoont	Pandawa	DW	Gr.Gneiss	Gn NC	12.00	7.35	3.60	3.75
79	Peepalkhoont	Peepalkhoont	DW	Gr.Gneiss	Gn NC	8.00	collapsed	collapsed	-
80	Peepalkhoont	Renchri	DW	Gr.Gneiss	Gn NC	10.50	8.20	2.00	6.20
81	Pratapgarh	Akhepur	DW	Basalt	B NC	12.70	12.50	8.30	4.20
82	Pratapgarh	Asawata	DW	Basalt	B NC	16.00	12.20	9.50	2.70
83	Pratapgarh	Awleshwar	DW	Basalt	B NC	20.00	19.10	14.10	5.00
84	Pratapgarh	Bamotar	DW	Basalt	B NC	10.10	8.40	4.30	4.10
85	Pratapgarh	Baorikhera	DW	Basalt	B NC	7.00	5.30	2.90	2.40
86	Pratapgarh	Chiklad	DW	Basalt	B NC	9.80	7.50	6.10	1.40
87	Pratapgarh	Chiklad	Pz	Basalt	B NC	58.00	Cap Prob.	Cap Prob.	-

SN	Block	Name of Village	Type of well	Hydrogeological Formation	Zone	Total Depth (m)	WL pre 14 (m) bgl	WL Post 14 (m) bgl	Change in WL pre to post 14
88	Pratapgarh	Deogarh	DW	Basalt	B NC	7.30	5.40	3.40	2.00
89	Pratapgarh	Devad	DW	Basalt	B NC	16.30	14.30	8.50	5.80
90	Pratapgarh	Gadola	DW	Basalt	B NC	11.20	9.40	6.40	3.00
91	Pratapgarh	Gandher	DW	Basalt	B NC	14.00	13.40	8.30	5.10
92	Pratapgarh	Ghotarsi	DW	Basalt	B NC	16.20	12.50	7.80	4.70
93	Pratapgarh	Kajli	DW	Basalt	B NC	9.00	8.10	5.50	2.60
94	Pratapgarh	Khera(Kajali Ka)	DW	Basalt	B NC	8.30	6.30	3.20	3.10
95	Pratapgarh	Kherot	DW	Basalt	B NC	18.50	17.50	10.60	6.90
96	Pratapgarh	Kulmipura	DW	Basalt	B NC	18.50	15.10	11.30	3.80
97	Pratapgarh	Kuni	DW	Basalt	B NC	16.50	10.40	6.50	3.90
98	Pratapgarh	Palthan	DW	Basalt	B NC	18.60	10.20	6.70	3.50
99	Pratapgarh	Pratapgarh	DW	Basalt	B NC	16.60	14.10	5.60	8.50
100	Pratapgarh	Pratapgarh	Pz	Basalt	B NC	60.00	14.82	Cap Prob.	-
101	Pratapgarh	Untakhera	DW	Basalt	B NC	11.00	9.80	6.30	3.50
102	Pratapgarh	Barawarda	DW	Gr.Gneiss	Gn NC	8.30	5.90	3.10	2.80
103	Pratapgarh	Madhuratalab	DW	Gr.Gneiss	Gn NC	9.00	8.10	4.50	3.60
104	Pratapgarh	Vagragaon	DW	Gr.Gneiss	Gn NC	9.00	6.70	4.80	1.90
DISTRICT - RAJSAMAND									
1	Amet	Aidana	DW	Gneisses	Gn(NC)	25.80	14.51	13.05	1.46
2	Amet	Aidana	PZ	Gneisses	Gn(NC)	60.00	30.12	19.87	10.25
3	Amet	Amet	DW	Gneisses	Gn(NC)	22.10	20.50	8.00	12.50
4	Amet	Amet	PZ	Gneisses	Gn(NC)	45.00	Not Open	Not Open	-
5	Amet	Beekawas	DW	Gneisses	Gn(NC)	21.50	16.20	13.34	2.86
6	Amet	Dhelana	DW	Gneisses	Gn(NC)	15.80	13.10	10.00	3.10
7	Amet	Didwana	DW	Gneisses	Gn(NC)	22.20	10.43	6.40	4.03
8	Amet	Dingrol	DW	Gneisses	Gn(NC)	17.55	13.43	9.00	4.43
9	Amet	Galwa	DW	Gneisses	Gn(NC)	22.40	11.96	10.68	1.28
10	Amet	Googli	DW	Gneisses	Gn(NC)	16.10	13.15	8.50	4.65
11	Amet	Gosundi	DW	Gneisses	Gn(NC)	22.25	15.84	10.15	5.69
12	Amet	Gowal	DW	Gneisses	Gn(NC)	26.30	21.00	9.40	11.60
13	Amet	Jetpura	DW	Gneisses	Gn(NC)	20.10	16.65	13.60	3.05
14	Amet	Jetpura	PZ	Gneisses	Gn(NC)	78.00	Not Open	Not Open	-
15	Amet	Jhor	DW	Gneisses	Gn(NC)	18.50	17.36	16.68	0.68
16	Amet	Makarda	DW	Gneisses	Gn(NC)	14.20	10.69	5.87	4.82
17	Amet	Murda	DW	Gneisses	Gn(NC)	20.40	10.14	9.00	1.14
18	Amet	Nanana	DW	Gneisses	Gn(NC)	19.00	4.29	3.89	0.40
19	Amet	Olna Ka Khera	DW	Gneisses	Gn(NC)	23.50	21.40	21.10	0.30
20	Amet	Olna Ka Khera	PZ	Gneisses	Gn(NC)	56.00	Filled	Filled	-
21	Amet	Rachhetikakhera	DW	Gneisses	Gn(NC)	26.10	14.66	8.35	6.31
22	Amet	Sakroda	DW	Gneisses	Gn(NC)	18.00	10.65	13.50	-2.85
23	Amet	Sardargarh	DW	Gneisses	Gn(NC)	17.90	9.10	5.00	4.10
24	Amet	Sardargarh	PZ	Gneisses	Gn(NC)	96.00	14.85	11.35	3.50
25	Amet	Siyana	DW	Gneisses	Gn(NC)	22.00	19.50	14.00	5.50
26	Amet	Siyana	PZ	Schist	Gn(NC)	50.00	Not Open	Not Open	-
27	Amet	Teekar	DW	Gneisses	Gn(NC)	13.55	10.82	5.84	4.98
28	Bhim	Asan	DW	Schist	Sc(NC)	17.80	7.76	4.12	3.64
29	Bhim	Bagar	DW	Schist	Sc(NC)	19.50	11.26	6.62	4.64
30	Bhim	Bagar	PZ	Schist	Sc(NC)	50.00	8.23	6.63	1.60
31	Bhim	Barar	DW	Schist	Sc(NC)	12.50	Dry	7.02	-
32	Bhim	Barar	PZ	Schist	Sc(NC)	70.00	10.00	7.68	2.32
33	Bhim	Barjal	DW	Schist	Sc(NC)	19.45	8.48	7.88	0.60
34	Bhim	Bhaghana	DW	Schist	Sc(NC)	28.55	12.62	8.80	3.82
35	Bhim	Bhartwa	DW	Clc.sc	Sc(NC)	19.50	8.34	2.60	5.74
36	Bhim	Bhim	DW	Schist	Sc(NC)	19.40	13.45	7.20	6.25
37	Bhim	Bhim	PZ	Schist	Sc(NC)	45.00	6.39	tiltted	-
38	Bhim	Chhapli	DW	Schist	Sc(NC)	15.50	2.38	2.92	-0.54
39	Bhim	Chhapli	PZ	Schist	Sc(NC)	70.00	9.67	9.49	0.18
40	Bhim	Dewair	DW	Clc.sc	Sc(NC)	15.30	11.20	8.36	2.84
41	Bhim	Dewair	PZ	Gneisses	Sc(NC)	50.00	19.32	13.16	6.16
42	Bhim	Hamento Ki Gaur	DW	Bio Schist	Sc(NC)	20.70	8.88	7.82	1.06
43	Bhim	Jassa Khera	PZ	Gneisses	Sc(NC)	50.00	8.96	4.32	4.64
44	Bhim	Jujpura	DW	Clc.Gn	Sc(NC)	15.50	12.76	2.87	9.89
45	Bhim	Kookra	DW	Clc.Gn	Sc(NC)	15.90	Dry	6.20	-
46	Bhim	Laget Khera	DW	Clc.Gn	Sc(NC)	15.00	6.34	1.33	5.01

SN	Block	Name of Village	Type of well	Hydrogeological Formation	Zone	Total Depth (m)	WL pre 14 (m) bgl	WL Post 14 (m) bgl	Change in WL pre to post 14
47	Bhim	Laget Khera	PZ	Clc.Sc	Sc(NC)	50.00	Not Open	Not Open	-
48	Bhim	Mobaka Talab	DW	Clc.Gn	Sc(NC)	13.70	4.21	1.03	3.18
49	Bhim	Padmela	DW	Bio Schist	Sc(NC)	22.50	12.27	8.83	3.44
50	Bhim	Pipreloo	DW	Clc.Gn	Sc(NC)	21.00	8.57	7.08	1.49
51	Bhim	Saroth	PZ	Clc.Gn	Sc(NC)	56.00	tiltted	tiltted	-
52	Bhim	Rajor	DW	Clc.Gn	Sc(NC)	14.50	14.11	0.99	13.12
53	Bhim	Rajwa	DW	Bio Schist	Sc(NC)	14.70	11.92	3.16	8.76
54	Bhim	Teekarwas Kalan	DW	Bio Schist	Sc(NC)	21.00	9.47	5.60	3.87
55	Bhim	Togi	DW	Clc.Gn	Sc(NC)	15.75	9.15	4.45	4.70
56	Bhim	Bheelkheda	DW	Gneisses	Gn(NC)	18.50	17.44	10.41	7.03
57	Bhim	Kheri Ka Khera	DW	Gneisses	Gn(NC)	20.50	14.10	2.53	11.57
58	Bhim	Kukar Kheda	DW	Bio Schist	Gn(NC)	16.30	9.58	3.45	6.13
59	Bhim	Naloi Lalpura	DW	Gneisses	Gn(NC)	16.60	12.04	5.50	6.54
60	Bhim	Shyopura As	DW	Gneisses	Gn(NC)	16.30	6.52	3.47	3.05
61	Deogarh	Deogarh	DW	Bio Schist	Sc(NC)	21.10	8.92	7.47	1.45
62	Deogarh	Miyala	DW	Bio Schist	Sc(NC)	20.15	11.00	11.50	-0.50
63	Deogarh	Nardas Ka Gura	DW	Clc.sc	Sc(NC)	17.95	12.28	6.25	6.03
64	Deogarh	Sawadri	DW	Bio Schist	Sc(NC)	18.50	14.36	9.80	4.56
65	Deogarh	Vijay Pura	DW	Bio Schist	Sc(NC)	25.50	24.10	13.65	10.45
66	Deogarh	Anjna	DW	Gneisses	Gn(NC)	14.70	12.17	6.07	6.10
67	Deogarh	Anoppura	DW	Gneisses	Gn(NC)	14.85	6.90	6.56	0.34
68	Deogarh	Arjungarh	DW	Gneisses	Gn(NC)	17.50	12.28	11.00	1.28
69	Deogarh	Bagatpura	DW	Gneisses	Gn(NC)	27.00	13.02	10.68	2.34
70	Deogarh	Biyana	DW	Clc.sc	Gn(NC)	17.20	5.66	2.88	2.78
71	Deogarh	Jakra	DW	Gneisses	Gn(NC)	17.05	15.97	8.50	7.47
72	Deogarh	Kakrod	DW	Gneisses	Gn(NC)	16.00	12.06	7.00	5.06
73	Deogarh	Kalalo Ki Anti	DW	Gneisses	Gn(NC)	19.00	12.98	10.00	2.98
74	Deogarh	Kalalo Ki Anti	PZ	Gneisses	Gn(NC)	50.00	Not Open	Not Open	-
75	Deogarh	Kalesariya	DW	Gneisses	Gn(NC)	17.15	8.50	7.00	1.50
76	Deogarh	Kameri	DW	Gneisses	Gn(NC)	17.35	14.15	6.88	7.27
77	Deogarh	Kameri	PZ	Gneisses	Gn(NC)	96.00	Not Open	Not Open	-
78	Deogarh	Kuathal	DW	Gneisses	Gn(NC)	13.20	6.82	4.33	2.49
79	Deogarh	Kuathal	PZ	Gneisses	Gn(NC)	50.00	5.53	2.86	2.67
80	Deogarh	Kundwa	DW	Gneisses	Gn(NC)	18.00	9.37	6.44	2.93
81	Deogarh	Lasani	DW	Gneisses	Gn(NC)	21.00	17.66	6.93	10.73
82	Deogarh	Madariya	DW	Gneisses	Gn(NC)	19.20	11.00	3.18	7.82
83	Deogarh	Malkot	DW	Gneisses	Gn(NC)	17.00	15.86	12.86	3.00
84	Deogarh	Pardi	DW	Gneisses	Gn(NC)	15.50	7.00	2.84	4.16
85	Deogarh	Saliya Ka Khera	PZ	Gneisses	Gn(NC)	50.00	tiltted	tiltted	-
86	Deogarh	Sohangarh	DW	Gneisses	Gn(NC)	18.85	12.18	9.79	2.39
87	Deogarh	Solankio Ka Gura	DW	Gneisses	Gn(NC)	20.10	7.57	4.10	3.47
88	Deogarh	Solankio Ka Gura	PZ	Gneisses	Gn(NC)	50.00	11.09	9.05	2.04
89	Deogarh	Tal	DW	Gneisses	Gn(NC)	15.50	6.00	3.07	2.93
90	Deogarh	Tal	PZ	Gneisses	Gn(NC)	80.00	Not Open	Not Open	-
91	Khamnor	Balicha	DW	Schist	Sc(NC)	20.70	8.47	16.57*	-
92	Khamnor	Delwara	DW	Phyllite	Sc(NC)	22.80	10.75	7.50	3.25
93	Khamnor	Godach	DW	Phyllite	Sc(NC)	18.90	11.00	9.20	1.80
94	Khamnor	Kesuli	DW	Phyllite	Sc(NC)	17.25	10.82	6.88	3.94
95	Khamnor	Khamnor	DW	Phyllite	Sc(NC)	20.00	11.60	9.73	1.87
96	Khamnor	Negdiya	DW	Phyllite	Sc(NC)	16.30	4.55	1.99	2.56
97	Khamnor	Rabcha	DW	Phyllite	Sc(NC)	20.30	7.97	4.35	3.62
98	Khamnor	Rabcha	PZ	Phyllite	Sc(NC)	100.00	11.11	9.03	2.08
99	Khamnor	Sagroon	DW	Bio Schist	Sc(NC)	18.10	17.38	15.13	2.25
100	Khamnor	Sagroon	PZ	Bio Schist	Sc(NC)	70.00	21.20	18.25	2.95
101	Khamnor	Semal	DW	Phyllite	Sc(NC)	15.80	7.62	5.35	2.27
102	Khamnor	Unwas (Obs. Well)	PZ	Limestone	Sc(NC)	70.00	14.25	Not Open	-
103	Khamnor	Usan	DW	Phyllite	Sc(NC)	25.00	15.95	6.85	9.10
104	Khamnor	Bamanhera	DW	Gneisses	Gn(NC)	22.70	15.34	11.50	3.84
105	Khamnor	Barabhanuja	DW	Gneisses	Gn(NC)	23.25	14.40	13.45	0.95
106	Khamnor	Cheekelwas	DW	Gneisses	Gn(NC)	17.05	0.90	0.24	0.66
107	Khamnor	Chokri Ki Bhagal	DW	Gneisses	Gn(NC)	14.20	2.65	2.42	0.23
108	Khamnor	Gaongura	DW	Gneisses	Gn(NC)	12.20	7.06	4.76	2.30
109	Khamnor	Jarsadri	PZ	Gneisses	Gn(NC)	70.00	14.00	10.35	3.65
110	Khamnor	Koshiwara	PZ	Gneisses	Gn(NC)	50.00	21.99	20.16	1.83

SN	Block	Name of Village	Type of well	Hydrogeological Formation	Zone	Total Depth (m)	WL pre 14 (m) bgl	WL Post 14 (m) bgl	Change in WL pre to post 14
111	Khamnor	Kunthwa	DW	Gneisses	Gn(NC)	17.90	7.49	3.92	3.57
112	Khamnor	Machind	DW	Gneisses	Gn(NC)	14.70	8.00	5.35	2.65
113	Khamnor	Mandiyana	DW	Gneisses	Gn(NC)	28.00	17.40	8.00	9.40
114	Khamnor	Mandiyana	PZ	Gneisses	Gn(NC)	47.00	12.80	10.20	2.60
115	Khamnor	Mogana	DW	Gneisses	Gn(NC)	25.60	14.06	11.00	3.06
116	Khamnor	Molela	DW	Gneisses	Gn(NC)	38.80	34.88	20.00	14.88
117	Khamnor	Pakhand	DW	Gneisses	Gn(NC)	25.00	19.30	8.50	10.80
118	Khamnor	Pakhand	PZ	Gneisses	Gn(NC)	44.00	Roots	Roots	-
119	Khamnor	Sayaka Khera	DW	Gneisses	Gn(NC)	24.70	20.26	4.72	15.54
120	Khamnor	Shishoda Kalan	DW	Gneisses	Gn(NC)	18.00	7.05	3.15	3.90
121	Khamnor	Sema	DW	Gneisses	Gn(NC)	22.30	19.50	19.00	0.50
122	Khamnor	Uthnol	DW	Gneisses	Gn(NC)	26.15	24.70	18.00	6.70
123	Khamnor	Uthnol	PZ	Gneisses	Gn(NC)	50.00	18.37	17.51	0.86
124	Khamnor	Wajunda	PZ	Gneisses	Gn(NC)	73.00	18.35	16.37	1.98
125	Khamnor	Kooncholi	DW	Gneisses	Gn(C)	24.20	19.50	10.50	9.00
126	Khamnor	Nathdwara	DW	Gneisses	Gn(C)	19.80	13.30	7.14	6.16
127	Khamnor	Nathdwara	PZ	Gneisses	Gn(C)	41.00	19.06	8.74	10.32
128	Khamnor	Vagol	DW	Gneisses	Gn(C)	20.50	14.20	11.00	3.20
129	Khamnor	Kothariya	DW	Bio Schist	Gn(C)	14.90	9.80	3.50	6.30
130	Khamnor	Kumariya Kheda	DW	Bio Schist	Gn(C)	11.70	9.01	7.00	2.01
131	Khamnor	Namana	DW	Bio Schist	Gn(C)	17.00	3.67	0.95	2.72
132	Kumbhalgarh	Aret Ki Bhagal	DW	Clc.sc	SC(NC)	17.00	6.14	2.74	3.40
133	Kumbhalgarh	Dhoran	DW	Bio Schist	SC(NC)	14.50	7.56	5.60	1.96
134	Kumbhalgarh	Dowas	DW	Bio Schist	SC(NC)	16.40	8.56	4.72	3.84
135	Kumbhalgarh	Gadbore	DW	Clc.sc	SC(NC)	19.60	9.00	5.05	3.95
136	Kumbhalgarh	Gadbore	PZ	Schist	SC(NC)	60.00	40.22	8.34	31.88
137	Kumbhalgarh	Ghata	PZ	Schist	SC(NC)	50.00	21.19	15.40	5.79
138	Kumbhalgarh	Jambo Ka Talab	DW	Schist	SC(NC)	24.30	7.40	5.37	2.03
139	Kumbhalgarh	Jheelwara	DW	Clc.sc	SC(NC)	14.58	6.15	4.58	1.57
140	Kumbhalgarh	Jhuta Guda	DW	Clc.Gn	SC(NC)	15.10	11.67	8.12	3.55
141	Kumbhalgarh	Kelwara	DW	Bio Schist	SC(NC)	16.00	7.26	1.42	5.84
142	Kumbhalgarh	Kooncholi	DW	Bio Schist	SC(NC)	15.90	10.36	6.36	4.00
143	Kumbhalgarh	Kooncholi	PZ	Schist	SC(NC)	50.00	tiltted	tiltted	-
144	Kumbhalgarh	Lakm Ka Guda	DW	Bio Schist	SC(NC)	25.40	16.67	10.02	6.65
145	Kumbhalgarh	Majera	DW	Bio Schist	SC(NC)	23.70	13.14	7.00	6.14
146	Kumbhalgarh	Majera	PZ	Schist	SC(NC)	50.00	11.35	5.92	5.43
147	Kumbhalgarh	Manat Ka Guda	DW	Bio Schist	SC(NC)	21.00	10.45	8.55	1.90
148	Kumbhalgarh	Morcha	DW	Bio Schist	SC(NC)	12.60	9.20	4.20	5.00
149	Kumbhalgarh	Peepla	DW	Bio Schist	SC(NC)	11.90	7.59	4.82	2.77
150	Kumbhalgarh	Sameecha	DW	Bio Schist	SC(NC)	19.10	12.80	11.50	1.30
151	Kumbhalgarh	Sawantri	DW	Gneisses	SC(NC)	13.25	8.42	5.75	2.67
152	Kumbhalgarh	Umarwas	DW	Gneisses	SC(NC)	12.00	2.02	1.02	1.00
153	Kumbhalgarh	Amartiya	DW	Gneisses	Gn(NC)	21.50	6.88	2.82	4.06
154	Kumbhalgarh	Amratiya	PZ	Schist	Gn(NC)	50.00	9.75	6.44	3.31
155	Kumbhalgarh	Dhaneen	DW	Gneisses	Gn(NC)	17.00	Dry	dry	-
156	Kumbhalgarh	Dhaneen	PZ	Gneisses	Gn(NC)	96.00	17.64	14.40	3.24
157	Kumbhalgarh	Janawad	DW	Gneisses	Gn(NC)	20.65	14.20	7.50	6.70
158	Kumbhalgarh	Kharnota	DW	Gneisses	Gn(NC)	16.00	10.55	3.27	7.28
159	Kumbhalgarh	Lambodi	DW	Gneisses	Gn(NC)	21.70	10.59	6.34	4.25
160	Kumbhalgarh	Mansingh Ka Guda	DW	Gneisses	Gn(NC)	18.30	5.90	2.71	3.19
161	Kumbhalgarh	Mewariya	DW	Schist	Gn(NC)	25.50	23.00	15.00	8.00
162	Kumbhalgarh	Mewariya	PZ	Schist	Gn(NC)	72.00	Not Open	Not Open	-
163	Kumbhalgarh	Reechher	DW	Gneisses	Gn(NC)	15.90	9.07	8.03	1.04
164	Railmagra	Banediya	DW	Bio Schist	SC(NC)	23.50	16.02	13.50	2.52
165	Railmagra	Bethumbi	DW	Bio Schist	SC(NC)	21.60	16.50	12.40	4.10
166	Railmagra	Damodarpura	DW	Bio Schist	SC(NC)	30.50	29.34	19.40	9.94
167	Railmagra	Dhaneriya	DW	Bio Schist	SC(NC)	21.50	9.25	8.00	1.25
168	Railmagra	Gilund	DW	Alluv./Ph	SC(NC)	25.50	15.80	6.70	9.10
169	Railmagra	Jeetawas	DW	Bio Schist	SC(NC)	15.20	12.30	10.77	1.53
170	Railmagra	Ladapacha	DW	Bio Schist	SC(NC)	27.30	23.50	15.00	8.50
171	Railmagra	Mali Khera	DW	Bio Schist	SC(NC)	23.40	21.80	16.00	5.80
172	Railmagra	Menduriya	DW	Phyllite / Schist	SC(NC)	24.20	20.80	4.55	16.25
173	Railmagra	Meniya	DW	Bio Schist	SC(NC)	20.65	13.53	10.00	3.53
174	Railmagra	Morra	DW	Bio Schist	SC(NC)	14.70	Dry	13.20	-

SN	Block	Name of Village	Type of well	Hydrogeological Formation	Zone	Total Depth (m)	WL pre 14 (m) bgl	WL Post 14 (m) bgl	Change in WL pre to post 14
175	Railmagra	Pachhmata	DW	Bio Schist	SC(NC)	23.00	15.00	11.00	4.00
176	Railmagra	Pachamata	PZ	Schist	SC(NC)	57.00	9.20	7.54	1.66
177	Railmagra	Railmagara	DW	Phyllite / Schist	SC(NC)	21.50	9.10	3.59	5.51
178	Railmagra	Sindesar Kalan	DW	Bio Schist	SC(NC)	27.00	23.95	18.00	5.95
179	Railmagra	Sadri	DW	Bio Schist	SC(NC)	30.00	28.00	14.00	14.00
180	Railmagra	Sadri	PZ	Schist	SC(NC)	60.00	Filled	Filled	-
181	Railmagra	Ardkiya	DW	Bio Schist	SC(C)	18.00	11.06	5.11	5.95
182	Railmagra	Gawardi	DW	Phyllite / Schist	SC(C)	26.70	9.02	4.17	4.85
183	Railmagra	Gogathala	DW	Alluvium / Schist	SC(C)	15.40	13.95	10.58	3.37
184	Railmagra	Khandel	DW	Gneisses	SC(C)	36.75	34.20	21.28	12.92
185	Railmagra	Kotri	DW	Bio Schist	SC(C)	21.40	10.30	7.50	2.80
186	Railmagra	Kuraj	DW	Bio Schist	SC(C)	10.10	8.60	7.83	0.77
187	Railmagra	Kuraj	PZ	Schist	SC(C)	50.00	Filled	Filled	-
188	Railmagra	Peepli Aheeran	DW	Bio Schist	SC(C)	17.70	11.82	11.28	0.54
189	Railmagra	Peepli Aheeran	PZ	Bio Schist	SC(C)	71.50	Not Open	Not Open	-
190	Rajsamand	Kelwa	DW	Bio Schist	SC(NC)	13.80	3.39	2.50	0.89
191	Rajsamand	Kelwa	PZ	Schist	SC(NC)	50.00	Roots	Roots	-
192	Rajsamand	Khatamala	DW	L.St.\ Sc.	SC(NC)	19.90	17.30	16.36	0.94
193	Rajsamand	Khatamala	PZ	L.St.\ Sc.	SC(NC)	71.50	11.66	8.90	2.76
194	Rajsamand	Pasaoond	DW	Bio Schist	SC(NC)	15.10	13.87	4.13	9.74
195	Rajsamand	Poothol	DW	Bio Schist	SC(NC)	20.00	10.50	4.36	6.14
196	Rajsamand	Sathaana	DW	Bio.Sc/ Gn	SC(NC)	28.00	15.80	8.20	7.60
197	Rajsamand	Amloi	PZ	Schist	SC(C)	50.00	5.54	1.62	3.92
198	Rajsamand	Bhatoli	DW	Alluvium / Schist	SC(C)	13.60	9.65	6.90	2.75
199	Rajsamand	Dhoinda	DW	Bio Schist	SC(C)	18.00	13.80	9.50	4.30
200	Rajsamand	Mohi	DW	Bio Schist	SC(C)	16.20	14.32	10.65	3.67
201	Rajsamand	Phiyawari	DW	Bio Schist	SC(C)	24.50	22.44	18.10	4.34
202	Rajsamand	Rajnagar	DW	Bio Schist	SC(C)	17.65	9.91	6.78	3.13
203	Rajsamand	Rajnagar	PZ	Schist	SC(C)	50.00	9.91	8.28	1.63
204	Rajsamand	Rajyawas	DW	Bio Schist	SC(C)	12.85	7.30	1.96	5.34
205	Rajsamand	Atma	DW	Gneisses	Gn1(NC)	20.70	18.50	14.00	4.50
206	Rajsamand	Dhanwal	DW	Gneisses	Gn1(NC)	18.50	16.00	10.00	6.00
207	Rajsamand	Jodhpura	DW	Gneisses	Gn1(NC)	22.60	21.50	21.72	-0.22
208	Rajsamand	Mandwara	DW	Gneisses	Gn1(NC)	18.30	15.00	7.44	7.56
209	Rajsamand	Miyari Madri	DW	Gneisses	Gn1(NC)	14.50	10.26	6.04	4.22
210	Rajsamand	Nathuwas	DW	Gneisses	Gn1(NC)	23.00	19.90	14.70	5.20
211	Rajsamand	Padasali	DW	Gneisses	Gn1(NC)	18.40	8.75	6.12	2.63
212	Rajsamand	Peeparda	DW	Gneisses	Gn1(NC)	20.10	17.70	16.00	1.70
213	Rajsamand	Peeparda	PZ	Gneisses	Gn1(NC)	84.00	36.20	32.38	3.82
214	Rajsamand	Pharara	DW	Gneisses	Gn1(NC)	16.50	Dry	dry	-
215	Rajsamand	Pharara	PZ	Gneisses	Gn1(NC)	108.00	27.52	28.51	-0.99
216	Rajsamand	Sakroda	DW	Gneisses	Gn1(NC)	19.40	9.80	5.66	4.14
217	Rajsamand	Sakroda	PZ	Gneisses	Gn1(NC)	108.00	42.60	tiltted	-
218	Rajsamand	Sapol	DW	Gneisses	Gn1(NC)	24.60	15.50	7.65	7.85
219	Rajsamand	Kunwariya	DW	Gneisses	Gn1(C)	18.80	Dry	13.59	-
220	Rajsamand	Kunwariya	PZ	Schist	Gn1(C)	50.00	Roots	Roots	-
221	Rajsamand	Bhana	DW	Gneisses	Gn2(NC)	17.75	12.75	12.00	0.75
222	Rajsamand	Bhawa	DW	Gneisses	Gn2(C)	20.50	9.74	9.10	0.64
223	Rajsamand	Mahasat.Ki Madri	DW	Gneisses	Gn2(C)	19.20	15.00	14.00	1.00
DISTRICT - SIKAR									
1	Danta Ramgarh	Anandpura	DW	Older Alluvium	Ao	41.00	40.10	39.66	0.44
2	Danta Ramgarh	Kankra	DW	Older Alluvium	Ao	36.70	29.80	29.15	0.65
3	Danta Ramgarh	Mandha Surera	DW	Older Alluvium	Ao	48.25	42.50	42.04	0.46
4	Danta Ramgarh	Motlawas	DW	Older Alluvium	Ao	50.00	48.80	48.50	0.30
5	Danta Ramgarh	Surera	DW	Older Alluvium	Ao	46.20	41.70	41.56	0.14
6	Danta Ramgarh	Mandha Madni	PZ	Older Alluvium	Ao	47.50	41.55	42.12	-0.57
7	Danta Ramgarh	Bai	PZ	Older Alluvium	Ao	66.00	25.95	25.70	0.25
8	Danta Ramgarh	Bhagatpura	PZ	Older Alluvium	Ao	91.00	69.10	70.05	-0.95
9	Danta Ramgarh	Chirasara	PZ	Older Alluvium	Ao	85.80	65.68	65.37	0.31
10	Danta Ramgarh	Godiawas	PZ	Older Alluvium	Ao	86.20	66.00	67.20	-1.20
11	Danta Ramgarh	Karanpura	PZ	Older Alluvium	Ao	82.50	68.90	68.28	0.62
12	Danta Ramgarh	Khatu	PZ	Older Alluvium	Ao	40.00	19.95	20.20	-0.25
13	Danta Ramgarh	Khur	PZ	Older Alluvium	Ao	90.00	74.36	74.35	0.01
14	Danta Ramgarh	Motlawas	PZ	Older Alluvium	Ao	62.10	41.80	41.50	0.30

SN	Block	Name of Village	Type of well	Hydrogeological Formation	Zone	Total Depth (m)	WL pre 14 (m) bgl	WL Post 14 (m) bgl	Change in WL pre to post 14
15	Danta Ramgarh	Dudwa	DW	Quartzite	Q	50.00	48.43	48.14	0.29
16	Danta Ramgarh	Dukia	DW	Quartzite	Q	18.20	15.62	14.75	0.87
17	Danta Ramgarh	Gowati	DW	Quartzite	Q	40.20	36.02	31.20	4.82
18	Danta Ramgarh	Matajika Bas	DW	Quartzite	Q	28.65	25.11	23.95	1.16
19	Danta Ramgarh	Nimera	DW	Quartzite	Q	18.15	13.68	13.50	0.18
20	Danta Ramgarh	Roopgarh	DW	Quartzite	Q	55.00	53.98	54.45	-0.47
21	Danta Ramgarh	Thet	DW	Quartzite	Q	56.85	55.82	55.76	0.06
22	Danta Ramgarh	Danta	PZ	Quartzite	Q	121.00	65.90	64.95	0.95
23	Danta Ramgarh	Lambiya	PZ	YoungerAlluvium	Ao	104.00	63.65	63.65	0.00
24	Danta Ramgarh	Pachar	PZ	YoungerAlluvium	Ao	110.00	53.55	52.30	1.25
25	Danta Ramgarh	Karad	PZ	YoungerAlluvium	Ao	110.00	48.80	48.06	0.74
26	Danta Ramgarh	Suliawas	PZ	YoungerAlluvium	Ao	110.00	81.87	83.12	-1.25
27	Danta Ramgarh	Losal .	PZ	YoungerAlluvium	Ao	126.00	61.98	62.10	-0.12
28	Danta Ramgarh	Ramgarh .	PZ	YoungerAlluvium	Ao	106.00	28.35	27.55	0.80
29	Danta Ramgarh	Aloda	PZ	Quartzite	Q	112.00	-	29.67	-
30	Dhond	Shahpura	DW	Older Alluvium	Ao	43.90	38.50	38.65	-0.15
31	Dhond	Anokhu	PZ	Older Alluvium	Ao	90.90	61.95	62.31	-0.36
32	Dhond	Binjyasi	PZ	Older Alluvium	Ao	92.00	57.93	58.50	-0.57
33	Dhond	Bosana	PZ	Older Alluvium	Ao	91.00	76.34	76.75	-0.41
34	Dhond	Chokhakawas	PZ	Older Alluvium	Ao	80.00	71.79	72.34	-0.55
35	Dhond	Dhod	PZ	Older Alluvium	Ao	106.80	70.28	70.77	-0.49
36	Dhond	Fatehpura	PZ	Older Alluvium	Ao	86.80	58.40	58.71	-0.31
37	Dhond	Kadamkabas	PZ	Older Alluvium	Ao	86.36	-	Dry	-
38	Dhond	Kawarpura	PZ	Older Alluvium	Ao	84.05	75.41	75.98	-0.57
39	Dhond	Kudan	PZ	Older Alluvium	Ao	90.50	79.08	79.07	0.01
40	Dhond	Phagalwa	PZ	Older Alluvium	Ao	82.80	58.70	59.28	-0.58
41	Dhond	Rashidpura	PZ	Older Alluvium	Ao	81.00	75.55	75.94	-0.39
42	Dhond	Sabalpura	PZ	Older Alluvium	Ao	130.00	65.20	66.58	-1.38
43	Dhond	Sewadbari	PZ	Older Alluvium	Ao	70.24	69.73	Dry	-
44	Dhond	Singrawat	PZ	Older Alluvium	Ao	71.00	60.20	60.45	-0.25
45	Dhond	Bidoli	PZ	Older Alluvium	Ao	121.50	71.08	71.78	-0.70
46	Dhond	Dujod	PZ	Older Alluvium	Ao	129.00	82.35	82.62	-0.27
47	Dhond	Mundwada	PZ	Older Alluvium	Ao	128.00	72.10	73.00	-0.90
48	Dhond	Rajpura	PZ	Older Alluvium	Ao	130.00	-	79.95	-
49	Dhond	Sanwaloda Purohitan	PZ	Older Alluvium	Ao	129.00	-	59.65	-
50	Fatehpur	Fatehpur	DW	Older Alluvium	Ao	54.50	50.85	50.83	0.02
51	Fatehpur	Balaran	PZ	Older Alluvium	Ao	85.96	50.55	50.81	-0.26
52	Fatehpur	Bairas	PZ	Older Alluvium	Ao	65.00	52.25	52.44	-0.19
53	Fatehpur	Batranau	PZ	Older Alluvium	Ao	86.00	41.55	40.49	1.06
54	Fatehpur	Fatehpur	PZ	Older Alluvium	Ao	75.00	42.36	42.40	-0.04
55	Fatehpur	Fatehpur	PZ	Older Alluvium	Ao	82.15	42.09	42.17	-0.08
56	Fatehpur	Ramgarh	PZ	Older Alluvium	Ao	71.80	30.46	30.40	0.06
57	Fatehpur	Rohalsobhsar	PZ	Older Alluvium	Ao	97.00	36.51	36.50	0.01
58	Fatehpur	Rookansar	PZ	Older Alluvium	Ao	81.04	30.33	30.31	0.02
59	Fatehpur	Udansar .	PZ	Older Alluvium	Ao	76.00	46.24	46.20	0.04
60	Fatehpur	Dhandhan	DW	Older Alluvium	Ao	37.30	34.86	34.49	0.37
61	Fatehpur	Birania	PZ	Older Alluvium	Ao	76.00	-	Filled	-
62	Fatehpur	Kalayanpura	DW	Older Alluvium	Saline	41.65	37.05	36.63	0.42
63	Fatehpur	Harsawa Bada	PZ	Older Alluvium	Ao	124.00	-	47.59	-
64	Khandela	Hari Das Ka Bas	DW	Older Alluvium	Ao	18.80	13.50	13.55	-0.05
65	Khandela	Hathideh	DW	Older Alluvium	Ao	25.20	17.70	17.30	0.40
66	Khandela	Kanwat	DW	Older Alluvium	Ao	11.20	8.85	8.10	0.75
67	Khandela	Baori	PZ	Older Alluvium	Ao	63.00	44.26	44.70	-0.44
68	Khandela	Kheri	PZ	Older Alluvium	Ao	64.20	38.14	38.75	-0.61
69	Khandela	Ladpura	PZ	Older Alluvium	Ao	75.00	36.70	37.30	-0.60
70	Khandela	Dhaliyawas	PZ	Older Alluvium	Ao	64.00	46.08	46.85	-0.77
71	Khandela	Chokari	DW	Quartzite	Q	35.00	22.05	21.60	0.45
72	Khandela	Gokul Ka Was	DW	Quartzite	Q	45.50	41.73	41.05	0.68
73	Khandela	Gurara	DW	Quartzite	Q	43.70	27.13	25.68	1.45
74	Khandela	Kerpura	DW	Quartzite	Q	31.65	27.80	25.47	2.33
75	Khandela	Kotari	DW	Quartzite	Q	28.40	22.60	20.41	2.19
76	Khandela	Saladipura	DW	Quartzite	Q	30.15	24.15	21.85	2.30
77	Khandela	Salwari	PZ	Quartzite	Q	44.00	16.88	17.20	-0.32
78	Khandela	Bamanwas	PZ	Quartzite	Q	85.00	44.85	44.70	0.15

SN	Block	Name of Village	Type of well	Hydrogeological Formation	Zone	Total Depth (m)	WL pre 14 (m) bgl	WL Post 14 (m) bgl	Change in WL pre to post 14
79	Khandela	Khandela	PZ	Quartzite	Q	110.00	41.74	39.92	1.82
80	Khandela	Nimera	PZ	Quartzite	Q	128.00	-	76.60	-
81	Khandela	Gurara	PZ	Quartzite	Q	100.00	-	27.08	-
82	Khandela	Balwad	PZ	Quartzite	Q	105.00	-	50.28	-
83	Khandela	Kanwat	PZ	Quartzite	Q	105.00	-	15.04	-
84	Khandela	Jharli	PZ	Quartzite	Q	112.00	-	25.35	-
85	Khandela	Hardaska Bas	PZ	Quartzite	Q	96.00	-	13.22	-
86	Khandela	Hathideh	PZ	Quartzite	Q	94.00	-	13.87	-
87	Laxmangarh	Bau	PZ	Older Alluvium	Ao	72.68	67.28	67.88	-0.60
88	Laxmangarh	Chinchas	PZ	Older Alluvium	Ao	88.50	49.20	49.23	-0.03
89	Laxmangarh	Jajod	PZ	Older Alluvium	Ao	91.12	51.15	51.29	-0.14
90	Laxmangarh	Kachawa	PZ	Older Alluvium	Ao	77.00	49.70	50.05	-0.35
91	Laxmangarh	Lachhmangarh	PZ	Older Alluvium	Ao	78.06	64.95	65.45	-0.50
92	Laxmangarh	Mangloona	PZ	Older Alluvium	Ao	72.76	47.95	47.95	0.00
93	Laxmangarh	Sewadara	PZ	Older Alluvium	Ao	61.00	43.55	43.62	-0.07
94	Laxmangarh	Jaitpura	DW	Older Alluvium	Ao	38.90	34.80	34.08	0.72
95	Laxmangarh	Kirdoli Chhoti	DW	Older Alluvium	Ao	35.70	32.74	32.45	0.29
96	Laxmangarh	Nechwa	PZ	Older Alluvium	Ao	69.00	41.49	41.87	-0.38
97	Laxmangarh	Patoda	PZ	Older Alluvium	Ao	89.15	55.00	55.07	-0.07
98	Laxmangarh	Ghana	PZ	Older Alluvium	Ao	92.00	60.40	60.80	-0.40
99	Laxmangarh	Garoda	PZ	Older Alluvium	Ao	80.00	41.58	40.80	0.78
100	Laxmangarh	Khuri Bari	PZ	Older Alluvium	Ao	118.00	-	74.72	-
101	Laxmangarh	Palri	PZ	Older Alluvium	Ao	132.00	-	74.65	-
102	Neem Ka Thana	Guhala	DW	Older Alluvium	Ao	32.50	29.53	29.33	0.20
103	Neem Ka Thana	Tiwarikabas	DW	Older Alluvium	Ao	26.60	22.08	21.94	0.14
104	Neem Ka Thana	Sirohi	PZ	Older Alluvium	Ao	80.00	40.08	39.87	0.21
105	Neem Ka Thana	Bagot	PZ	Older Alluvium	Ao	80.00	43.95	42.78	1.17
106	Neem Ka Thana	Baleshwar	DW	Quartzite	Q	24.25	4.90	4.80	0.10
107	Neem Ka Thana	Bhopia	DW	Quartzite	Q	20.50	-	Dry	-
108	Neem Ka Thana	Chiplata	DW	Quartzite	Q	22.75	11.54	10.36	1.18
109	Neem Ka Thana	Dabla	DW	Quartzite	Q	25.00	-	Dry	-
110	Neem Ka Thana	Dariba	DW	Quartzite	Q	9.40	1.65	0.60	1.05
111	Neem Ka Thana	Dokan	DW	Quartzite	Q	14.50	8.30	9.00	-0.70
112	Neem Ka Thana	Fatehpura	DW	Quartzite	Q	29.00	-	Dry	-
113	Neem Ka Thana	Gaonri	DW	Quartzite	Q	40.25	-	Dry	-
114	Neem Ka Thana	Gassipura	DW	Quartzite	Q	21.50	8.85	6.40	2.45
115	Neem Ka Thana	Jello	DW	Quartzite	Q	25.15	18.50	19.62	-1.12
116	Neem Ka Thana	Khurdiya	DW	Quartzite	Q	23.00	-	Dry	-
117	Neem Ka Thana	Kishanpura	DW	Quartzite	Q	18.75	7.05	7.10	-0.05
118	Neem Ka Thana	Mahawa	DW	Quartzite	Q	24.40	-	Dry	-
119	Neem Ka Thana	Mawada Kalan	DW	Quartzite	Q	24.95	15.81	16.15	-0.34
120	Neem Ka Thana	Mawada Khurd	DW	Quartzite	Q	32.95	28.33	26.83	1.50
121	Neem Ka Thana	Nanagwas	DW	Quartzite	Q	20.00	-	Dry	-
122	Neem Ka Thana	Nayabas	DW	Quartzite	Q	38.20	-	Dry	-
123	Neem Ka Thana	Nimod	DW	Quartzite	Q	34.00	29.85	29.30	0.55
124	Neem Ka Thana	Neorana	DW	Quartzite	Q	25.40	16.97	17.20	-0.23
125	Neem Ka Thana	Patan	DW	Quartzite	Q	20.00	13.68	12.08	1.60
126	Neem Ka Thana	Raipur Patan	DW	Quartzite	Q	22.95	15.85	15.40	0.45
127	Neem Ka Thana	Salodara	DW	Quartzite	Q	28.70	20.80	21.05	-0.25
128	Neem Ka Thana	Sawalpura Tawran	DW	Quartzite	Q	22.40	12.62	13.00	-0.38
129	Neem Ka Thana	Sohanpura	DW	Quartzite	Q	28.10	20.38	19.83	0.55
130	Neem Ka Thana	Toda	DW	Quartzite	Q	42.55	23.90	23.05	0.85
131	Neem Ka Thana	Gordhanpura	PZ	Quartzite	Q	47.00	39.68	39.81	-0.13
132	Neem Ka Thana	Mawanda Kalan	PZ	Quartzite	Q	70.00	17.30	16.30	1.00
133	Neem Ka Thana	Neem Ka Thana	PZ	Quartzite	Q	110.00	53.25	53.90	-0.65
134	Neem Ka Thana	Hasmpur	DW	Quartzite	Q	20.00	18.85	18.48	0.37
135	Neem Ka Thana	Challa	PZ	Quartzite	Q	146.00	-	123.00	-
136	Neem Ka Thana	Guhala	PZ	Quartzite	Q	107.00	-	35.22	-
137	Neem Ka Thana	Ajmeri	PZ	Quartzite	Q	95.00	-	20.68	-
138	Neem Ka Thana	Hasampur	PZ	Quartzite	Q	107.00	-	18.65	-
139	Neem Ka Thana	Mandoli	PZ	Quartzite	Q	106.00	-	49.38	-
140	Neem Ka Thana	Dabla	PZ	Quartzite	Q	96.00	-	22.00	-
141	Neem Ka Thana	Mahawa	PZ	Quartzite	Q	100.00	-	19.90	-
142	Piprali	Barsinghpura	DW	Older Alluvium	Ao	35.00	33.65	34.65	-1.00

SN	Block	Name of Village	Type of well	Hydrogeological Formation	Zone	Total Depth (m)	WL pre 14 (m) bgl	WL Post 14 (m) bgl	Change in WL pre to post 14
143	Piprali	Rewasa	DW	Older Alluvium	Ao	11.70	-	Dry	-
144	Piprali	Jain Temple	DW	Older Alluvium	Ao	60.00	58.53	58.75	-0.22
145	Piprali	Abhaipura	PZ	Older Alluvium	Ao	80.80	51.58	48.35	3.23
146	Piprali	Bajor	PZ	Older Alluvium	Ao	41.00	20.58	21.65	-1.07
147	Piprali	Barsinghpura	PZ	Older Alluvium	Ao	32.95	-	Dry	-
148	Piprali	Beri	PZ	Older Alluvium	Ao	90.00	65.78	66.38	-0.60
149	Piprali	Bhajangarh	PZ	Older Alluvium	Ao	91.00	64.64	65.18	-0.54
150	Piprali	Bijaranio Ki Dhani	PZ	Older Alluvium	Ao	65.80	55.64	55.99	-0.35
151	Piprali	Chainpura	PZ	Older Alluvium	Ao	90.85	60.52	60.10	0.42
152	Piprali	Dadiya	PZ	Older Alluvium	Ao	91.00	74.70	75.38	-0.68
153	Piprali	Dinarpura	PZ	Older Alluvium	Ao	85.90	74.35	74.75	-0.40
154	Piprali	Gokalpura	PZ	Older Alluvium	Ao	88.00	57.20	57.75	-0.55
155	Piprali	Gorian	PZ	Older Alluvium	Ao	83.00	25.30	24.82	0.48
156	Piprali	Gungara	PZ	Older Alluvium	Ao	81.00	61.86	62.18	-0.32
157	Piprali	Khokharo Ki Dhani	PZ	Older Alluvium	Ao	90.30	79.58	80.35	-0.77
158	Piprali	Kolira	PZ	Older Alluvium	Ao	75.75	74.48	75.50	-1.02
159	Piprali	Kudli	PZ	Older Alluvium	Ao	90.50	65.04	64.78	0.26
160	Piprali	Laxmanakabas	PZ	Older Alluvium	Ao	91.00	67.82	67.60	0.22
161	Piprali	Nani	PZ	Older Alluvium	Ao	130.00	57.14	56.88	0.26
162	Piprali	Palsana	PZ	Older Alluvium	Ao	70.00	43.38	41.85	1.53
163	Piprali	Phagario Ki Dhani	PZ	Older Alluvium	Ao	91.00	78.28	78.54	-0.26
164	Piprali	Piprali	PZ	Older Alluvium	Ao	76.85	60.84	60.83	0.01
165	Piprali	Raipura	PZ	Older Alluvium	Ao	66.00	51.34	51.68	-0.34
166	Piprali	Rewasa	PZ	Older Alluvium	Ao	37.00	14.55	14.00	0.55
167	Piprali	Shishu	PZ	Older Alluvium	Ao	86.00	68.52	69.45	-0.93
168	Piprali	Shayampura	PZ	Older Alluvium	Ao	61.00	44.00	44.12	-0.12
169	Piprali	Singhasan	PZ	Older Alluvium	Ao	81.30	58.82	59.87	-1.05
170	Piprali	Sundar Pura	PZ	Older Alluvium	Ao	49.80	40.55	41.78	-1.23
171	Piprali	Tarpura	PZ	Older Alluvium	Ao	91.25	66.62	67.04	-0.42
172	Piprali	Tilokpura	PZ	Older Alluvium	Ao	70.80	36.08	36.22	-0.14
173	Piprali	Kushalpura	DW	Quartzite	Q	54.99	54.14	53.22	0.92
174	Piprali	Katrathal .	PZ	Older Alluvium	Ao	138.00	75.98	77.28	-1.30
175	Piprali	Sikar Stadium .	PZ	Older Alluvium	Ao	135.00	60.80	61.20	-0.40
176	Piprali	Gudha	PZ	Quartzite	Q	102.00	-	29.24	-
177	Srimadhopur	Maharoli	PZ	YoungerAlluvium	A	66.00	-	Filled	-
178	Srimadhopur	Reengus	PZ	YoungerAlluvium	A	63.50	42.42	43.30	-0.88
179	Srimadhopur	Mundro	PZ	YoungerAlluvium	A	90.00	31.50	31.96	-0.46
180	Srimadhopur	Sargoth	PZ	YoungerAlluvium	A	85.31	47.61	48.27	-0.66
181	Srimadhopur	Nathusar	PZ	YoungerAlluvium	A	66.00	34.18	35.70	-1.52
182	Srimadhopur	Garh Taknet	DW	Older Alluvium	Ao	63.50	59.50	58.92	0.58
183	Srimadhopur	Ajitgarh	PZ	Older Alluvium	Ao	NA	34.68	35.62	-0.94
184	Srimadhopur	Bhopatpura	PZ	Older Alluvium	Ao	62.00	47.85	48.10	-0.25
185	Srimadhopur	Srimadhopur	PZ	Older Alluvium	Ao	130.00	-	57.10	-
186	Srimadhopur	Jorawar Nagar	PZ	Older Alluvium	Ao	117.00	-	83.20	-
187	Srimadhopur	Kotri	PZ	Older Alluvium	Ao	115.00	-	62.18	-
188	Srimadhopur	Prithvipura	PZ	Older Alluvium	Ao	115.00	-	81.64	-
DISTRICT - SIROHI									
1	Abu Road	Aburoad	DW	YoungerAlluvium	A	16.20	9.90	8.54	1.36
2	Abu Road	Aburoad P/Z	PZ	YoungerAlluvium	A	53.00	10.98	8.00	2.98
3	Abu Road	Amthalla	DW	Schist & Gneiss	A	20.45	18.43	16.88	1.55
4	Abu Road	Amthalla P/Z	PZ	Schist & Gneiss	A	60.00	-	-	-
5	Abu Road	Kiverli (Village)	DW	YoungerAlluvium	A	15.00	12.35	6.92	5.43
6	Abu Road	Kiverli (Rly.Stn.)	DW	Schist & Gneiss	A	23.10	19.97	18.37	1.60
7	Abu Road	Kiverli P/Z	PZ	YoungerAlluvium	A	53.00	-	-	-
8	Abu Road	Mawal	DW	YoungerAlluvium	A	25.40	18.10	11.43	6.67
9	Abu Road	Morthalla	DW	Schist & Gneiss	A	18.80	12.45	7.47	4.98
10	Abu Road	Mudarla	DW	Schist & Gneiss	A	15.80	10.73	7.20	3.53
11	Abu Road	Mudarla P/Z	PZ	Schist & Gneiss	A	60.00	4.70	2.35	2.35
12	Abu Road	Ode	DW	YoungerAlluvium	A	24.00	15.20	8.87	6.33
13	Abu Road	Santpur	DW	Schist & Gneiss	A	15.50	10.00	3.20	6.80
14	Abu Road	Santpur P/Z	PZ	Schist & Gneiss	A	60.00	6.45	3.26	3.19
15	Abu Road	Wasra	DW	YoungerAlluvium	A	16.20	10.75	7.05	3.70
16	Abu Road	Wasra P/Z	PZ	YoungerAlluvium	A	65.00	13.63	10.48	3.15
17	Abu Road	Akarabhatta	DW	Schist & Gneiss	Ph/Sc	19.15	11.55	9.78	1.77

SN	Block	Name of Village	Type of well	Hydrogeological Formation	Zone	Total Depth (m)	WL pre 14 (m) bgl	WL Post 14 (m) bgl	Change in WL pre to post 14
18	Abu Road	Akarabhattap/Z	PZ	Schist & Gneiss	Ph/Sc	54.00	12.50	10.62	1.88
19	Abu Road	Chandrawati	DW	Schist & Gneiss	Ph/Sc	19.50	15.54	13.36	2.18
20	Abu Road	Chandrawati P/Z	PZ	Schist & Gneiss	Ph/Sc	60.00	-	-	-
21	Abu Road	Deldar	DW	Schist & Gneiss	Ph/Sc	22.35	20.93	19.02	1.91
22	Abu Road	Siyawa	DW	Schist & Gneiss	Ph/Sc	13.55	9.05	6.22	2.83
23	Abu Road	Surpagla	DW	Schist & Gneiss	Ph/Sc	8.00	5.94	4.30	1.64
24	Abu Road	Chandela	DW	Granite	G	16.30	5.85	3.50	2.35
25	Abu Road	Chanar	DW	Granite	G	25.80	12.15	6.78	5.37
26	Abu Road	Ganka	DW	Granite	G	15.70	12.02	3.39	8.63
27	Abu Road	Girwar	DW	Granite	G	15.50	12.10	3.98	8.12
28	Abu Road	Girwar P/Z	PZ	Granite	G	36.00	-	-	-
29	Abu Road	Mungthalla	DW	Granite	G	18.75	6.95	5.43	1.52
30	Abu Road	Mungthalla P/Z	PZ	Granite	G	39.00	8.51	6.24	2.27
31	Abu Road	Vazana	DW	Granite	G	19.75	14.12	5.83	8.29
32	Abu Road	Achal Garh	DW	Hills	H.A.	10.35	8.35*	0.56*	-
33	Abu Road	Delwara	DW	Hills	H.A.	16.70	14.45*	5.74*	-
34	Abu Road	Deri	DW	Granite	H.A.	8.75	5.93*	1.25*	-
35	Abu Road	Jambudi	DW	Granite	H.A.	16.55	13.82*	6.38*	-
36	Abu Road	Kyari	DW	Granite	H.A.	9.75	5.95*	3.93*	-
37	Abu Road	Mt. Abu	DW	Hills	H.A.	11.60	9.15*	2.88*	-
38	Abu Road	Nichalagarh	DW	Granite	H.A.	11.10	7.34*	4.89*	-
39	Abu Road	Oriya	DW	Hills	H.A.	14.90	11.5*	2.77*	-
40	Abu Road	Paba	DW	Granite	H.A.	11.80	6.88*	4.86*	-
41	Abu Road	Min Taleti	DW	Hills	H.A.	9.20	6.42*	4.38*	-
42	Pindwara	Amli	DW	Schist & Gneiss	Sc/Gn	18.55	10.25	4.98	5.27
43	Pindwara	Amli P/Z	PZ	Schist & Gneiss	Sc/Gn	50.00	8.77	7.02	1.75
44	Pindwara	Ajari	DW	Schist & Gneiss	Sc/Gn	21.10	15.30	12.58	2.72
45	Pindwara	Ajari P/Z	PZ	Schist & Gneiss	Sc/Gn	60.00	12.15	10.11	2.04
46	Pindwara	Banas	DW	Schist & Gneiss	Sc/Gn	16.50	10.75	8.29	2.46
47	Pindwara	Banas P/Z	PZ	Schist & Gneiss	Sc/Gn	50.00	-	-	-
48	Pindwara	Bharja	DW	Schist & Gneiss	Sc/Gn	17.50	13.35	11.81	1.54
49	Pindwara	Bharja P/Z	PZ	Schist & Gneiss	Sc/Gn	61.00	-	-	-
50	Pindwara	Bhimana	DW	Schist & Gneiss	Sc/Gn	17.90	13.82	11.75	2.07
51	Pindwara	Chanwarli	DW	Schist & Gneiss	Sc/Gn	27.90	18.80	15.16	3.64
52	Pindwara	Dhanari	DW	Schist & Gneiss	Sc/Gn	22.30	12.03	9.14	2.89
53	Pindwara	Dhanari P/Z	PZ	Schist	Sc/Gn	55.00	12.60	9.50	3.10
54	Pindwara	Kachholi	DW	Schist & Gneiss	Sc/Gn	23.70	11.70	9.65	2.05
55	Pindwara	Khakharwara	DW	Schist & Gneiss	Sc/Gn	24.00	10.60	8.47	2.13
56	Pindwara	Kodarla	DW	Schist & Gneiss	Sc/Gn	19.00	13.48	10.25	3.23
57	Pindwara	Kodrala P/Z	PZ	Schist	Sc/Gn	45.00	16.30	10.25	6.05
58	Pindwara	Kojra	DW	Schist & Gneiss	Sc/Gn	29.60	21.42	18.31	3.11
59	Pindwara	Kojra P/Z	PZ	Schist & Gneiss	Sc/Gn	58.00	21.10	18.35	2.75
60	Pindwara	Malera	DW	Schist & Gneiss	Sc/Gn	16.00	11.32	9.98	1.34
61	Pindwara	Malera P/Z	PZ	Schist	Sc/Gn	57.00	13.53	10.99	2.54
62	Pindwara	Nanarwara	DW	Schist & Gneiss	Sc/Gn	20.80	12.85	10.75	2.10
63	Pindwara	Nitora	DW	Granite	Sc/Gn	25.50	24.42	22.01	2.41
64	Pindwara	Nitora P/Z	PZ	Granite	Sc/Gn	60.00	20.38	15.95	4.43
65	Pindwara	Peshua	DW	Schist & Gneiss	Sc/Gn	20.71	19.70	14.94	4.76
66	Pindwara	Peshua P/Z	PZ	Schist/Granite	Sc/Gn	60.00	14.59	10.46	4.13
67	Pindwara	Rohida	DW	Schist & Gneiss	Sc/Gn	33.65	12.05	9.60	2.45
68	Pindwara	Rohida P/Z	PZ	Schist & Gneiss	Sc/Gn	54.00	9.92	7.55	2.37
69	Pindwara	Sangwara	DW	Schist & Gneiss	Sc/Gn	18.30	10.20	7.72	2.48
70	Pindwara	Sirohi Road P/Z	PZ	Schist & Gneiss	Sc/Gn	60.00	6.90	4.38	2.52
71	Pindwara	Sirohi Road	DW	Schist & Gneiss	Sc/Gn	21.10	12.98	9.47	3.51
72	Pindwara	Swaroopganj	DW	Schist & Gneiss	Sc/Gn	23.00	16.28	13.92	2.36
73	Pindwara	Swaroopganj P/Z	PZ	Schist & Gneiss	Sc/Gn	49.00	14.08	12.05	2.03
74	Pindwara	Watera	DW	Schist & Gneiss	Sc/Gn	20.30	13.15	10.70	2.45
75	Pindwara	Wara	DW	Schist & Gneiss	Sc/Gn	24.85	23.87	19.07	4.80
76	Pindwara	Wassa	DW	Schist & Gneiss	Sc/Gn	25.75	25.25	19.51	5.74
77	Pindwara	Bhula	DW	Granite	G1	10.90	6.72	3.76	2.96
78	Pindwara	Kamboi	DW	Granite	G1	11.23	6.20	3.97	2.23
79	Pindwara	Mores	DW	Schist & Gneiss	G1	15.25	8.70	8.11	0.59
80	Pindwara	Mores P/Z	PZ	Granite	G1	58.00	14.25	10.94	3.31
81	Pindwara	Sanwara	DW	Granite	G1	17.80	3.80	2.93	0.87

SN	Block	Name of Village	Type of well	Hydrogeological Formation	Zone	Total Depth (m)	WL pre 14 (m) bgl	WL Post 14 (m) bgl	Change in WL pre to post 14
82	Pindwara	Sanwara P/Z	PZ	Granite	G1	50.00	-	-	-
83	Pindwara	Valoriya	DW	Granite	G1	19.90	12.60	11.17	1.43
84	Pindwara	Arasana	DW	Schist & Gneiss	G2	21.45	10.40	7.02	3.38
85	Pindwara	Arasana P/Z	PZ	Granite	G2	64.00	16.50	8.88	7.62
86	Pindwara	Birwara	DW	Granite	G2	18.90	15.55	8.52	7.03
87	Pindwara	Birwara P/Z	PZ	Granite	G2	64.00	10.50	5.65	4.85
88	Pindwara	Isra	DW	Granite	G2	22.00	20.85	16.58	4.27
89	Pindwara	Jhadoli	DW	Schist & Gneiss	G2	23.55	19.05	14.50	4.55
90	Pindwara	Jhadoli P/Z	PZ	Schist & Gneiss	G2	60.00	21.15	9.01	12.14
91	Pindwara	Lotana	DW	Granite	G2	20.00	18.66	11.67	6.99
92	Pindwara	Lotana P/Z	PZ	Granite	G2	64.00	13.74	10.55	3.19
93	Pindwara	Mandwara	DW	Granite	G2	18.80	14.12	10.55	3.57
94	Pindwara	Naya Sanwara	DW	Granite	G2	13.50	12.84	9.18	3.66
95	Pindwara	Naya Sanwar P/Z	PZ	Granite	G2	64.00	13.00	9.02	3.98
96	Pindwara	Nandiya	DW	Schist & Gneiss	G2	27.96	21.03	17.26	3.77
97	Pindwara	Nandiya P/Z	PZ	Schist & Gneiss	G2	61.00	15.67	12.31	3.36
98	Pindwara	Sivera	DW	Granite	G2	16.29	11.60	5.43	6.17
99	Pindwara	Sivera P/Z	PZ	Granite	G2	55.00	6.50	4.95	1.55
100	Reodar	Bant	DW	YoungerAlluvium	A	8.0+bore	WLB	WLB	-
101	Reodar	Bant P/Z	PZ	YoungerAlluvium	A	60.00	32.65	32.68	-0.03
102	Reodar	Badwaj	DW	Granite	A	20.90	Dry	Dry	-
103	Reodar	Bhattna P/Z	PZ	Phyllite / Schist	A	50.00	19.90	13.25	6.65
104	Reodar	Magriwara	DW	YoungerAlluvium	A	21.80	21.65	19.65	2.00
105	Reodar	Malipura	DW	YoungerAlluvium	A	18.20	Dry	Dry	-
106	Reodar	Mandar	DW	YoungerAlluvium	A	25.00	Dry	Dry	-
107	Reodar	Morwara	DW	YoungerAlluvium	A	10.3+bore	WLB	WLB	-
108	Reodar	Morwara P/Z	PZ	YoungerAlluvium	A	70.00	-	-	-
109	Reodar	Raipur	DW	YoungerAlluvium	A	60.00	8.88	7.77	1.11
110	Reodar	Sorda	DW	YoungerAlluvium	A	35.50	WLB	WLB	-
111	Reodar	Anadara	DW	Phyllite / Schist	Ph/Sc	31.35	22.57	14.91	7.66
112	Reodar	Anadara P/Z	PZ	Phyllite / Schist	Ph/Sc	60.00	20.30	14.34	5.96
113	Reodar	Assawa	DW	Phyllite / Schist	Ph/Sc	20.84	20.55	18.49	2.06
114	Reodar	Badechi P/Z	PZ	Phyllite / Schist	Ph/Sc	61.00	11.70	7.17	4.53
115	Reodar	Bhattana	DW	Phyllite / Schist	Ph/Sc	29.50	19.20	17.55	1.65
116	Reodar	Dabani	DW	Phyllite / Schist	Ph/Sc	26.65	20.96	10.59	10.37
117	Reodar	Dabani P/Z	PZ	Phyllite / Schist	Ph/Sc	60.00	20.10	11.35	8.75
118	Reodar	Dadarla	DW	Phyllite / Schist	Ph/Sc	30.70	Dry	28.40	-
119	Reodar	Dattani	DW	Phyllite / Schist	Ph/Sc	24.15	14.35	9.07	5.28
120	Reodar	Dholpura	DW	Phyllite / Schist	Ph/Sc	29.54	27.85	21.00	6.85
121	Reodar	Dhibari P/Z	PZ	Phyllite / Schist	Ph/Sc	61.00	-	-	-
122	Reodar	Gulabganj	DW	Phyllite / Schist	Ph/Sc	28.00	19.70	13.12	6.58
123	Reodar	Hathal	DW	Phyllite / Schist	Ph/Sc	15.00	9.20	1.45	7.75
124	Reodar	Jamtha	DW	Phyllite / Schist	Ph/Sc	16.30	8.65	5.83	2.82
125	Reodar	Jolpur	DW	Phyllite / Schist	Ph/Sc	29.50	26.66	23.68	2.98
126	Reodar	Jolpur P/Z	PZ	Phyllite / Schist	Ph/Sc	50.00	Dry	20.57	-
127	Reodar	Lunol	DW	Phyllite / Schist	Ph/Sc	23.00	Dry	17.32	-
128	Reodar	Makawal	DW	Phyllite / Schist	Ph/Sc	29.20	17.85	14.00	3.85
129	Reodar	Mittan	DW	Phyllite / Schist	Ph/Sc	27.90	22.25	17.26	4.99
130	Reodar	Mittan P/Z	PZ	Phyllite / Schist	Ph/Sc	65.00	29.99	16.03	13.96
131	Reodar	Palri Kheda	DW	Granite	Ph/Sc	23.60	21.55	15.85	5.70
132	Reodar	Pamera P/Z	PZ	Phyllite / Schist	Ph/Sc	26.00	Dry	Dry	-
133	Reodar	Raj Garh	DW	Phyllite / Schist	Ph/Sc	30.20	29.10	24.53	4.57
134	Reodar	Reodar	DW	Phyllite / Schist	Ph/Sc	32.90	28.70	24.37	4.33
135	Reodar	Reodar P/Z	PZ	Phyllite / Schist	Ph/Sc	60.00	21.28	17.61	3.67
136	Reodar	Sanwara	DW	Phyllite / Schist	Ph/Sc	26.00	Dry	12.15	-
137	Reodar	Sanwara P/Z	PZ	Phyllite / Schist	Ph/Sc	60.00	20.90	12.57	8.33
138	Reodar	Sirodi	DW	Phyllite / Schist	Ph/Sc	31.13	15.95	11.77	4.18
139	Reodar	Tokra	DW	Phyllite / Schist	Ph/Sc	26.00	21.55	13.07	8.48
140	Reodar	Tokra P/Z	PZ	Phyllite / Schist	Ph/Sc	30.00	-	-	-
141	Reodar	Anapura	DW	Granite	G	25.80	25.75	24.54	1.21
142	Reodar	Barman	DW	Phyllite / Schist	G	29.50	27.95	23.79	4.16
143	Reodar	Dantrai	DW	Granite	G	17.00	14.85	5.70	9.15
144	Reodar	Derol	DW	Phyllite / Schist	G	21.00	17.19	10.91	6.28
145	Reodar	Jirawal	DW	Granite	G	23.05	23.03	20.95	2.08

SN	Block	Name of Village	Type of well	Hydrogeological Formation	Zone	Total Depth (m)	WL pre 14 (m) bgl	WL Post 14 (m) bgl	Change in WL pre to post 14
146	Reodar	Nagani	DW	Granite	G	31.62	30.49	20.54	9.95
147	Reodar	Nimbaj	DW	Granite	G	26.65	25.65	16.31	9.34
148	Reodar	Pithapura P/Z	PZ	Phyllite / Schist	G	18.00	-	-	-
149	Reodar	Sirodi P/Z	PZ	Phyllite / Schist	G	39.00	16.22	11.05	5.17
150	Reodar	Udwariya P/Z	PZ	Phyllite / Schist	G	28.00	21.90	5.70	16.20
151	Sheoganj	Alpa	DW	YoungerAlluvium	A	27.00	26.13	21.97	4.16
152	Sheoganj	Andore	DW	YoungerAlluvium	A	38.00	36.50	36.10	0.40
153	Sheoganj	Arathwara	DW	YoungerAlluvium	A	44.00	40.36	40.18	0.18
154	Sheoganj	Bagsin	DW	YoungerAlluvium	A	48.10	Dry	Dry	-
155	Sheoganj	Bagsin P/Z	PZ	YoungerAlluvium	A	61.00	-	-	-
156	Sheoganj	Bithura	DW	YoungerAlluvium	A	19.10	14.56	13.55	1.01
157	Sheoganj	Bithura P/Z	PZ	YoungerAlluvium	A	100.0	14.98	13.94	1.04
158	Sheoganj	Gola	DW	YoungerAlluvium	A	26.25	21.15	16.97	4.18
159	Sheoganj	Gola P/Z	PZ	YoungerAlluvium	A	41.00	-	-	-
160	Sheoganj	Jhadoli	DW	YoungerAlluvium	A	45.50	44.07	42.85	1.22
161	Sheoganj	Jogapura	DW	YoungerAlluvium	A	31.10	28.16	28.24	-0.08
162	Sheoganj	Kailash Nagar	DW	YoungerAlluvium	A	49.00	48.95	46.80	2.15
163	Sheoganj	Kailash Nagar P/Z	PZ	YoungerAlluvium	A	60.00	-	-	-
164	Sheoganj	Lotiwara(Bara)	DW	YoungerAlluvium	A	19.60	16.53	10.45	6.08
165	Sheoganj	Madani	DW	YoungerAlluvium	A	20.50	12.00	6.10	5.90
166	Sheoganj	Manadar	DW	YoungerAlluvium	A	27.40	23.10	16.59	6.51
167	Sheoganj	Mochal	DW	YoungerAlluvium	A	21.10	20.18	19.20	0.98
168	Sheoganj	Naradara	DW	YoungerAlluvium	A	23.85	15.12	13.69	1.43
169	Sheoganj	Nawa Khera	DW	YoungerAlluvium	A	22.77	22.18	21.88	0.30
170	Sheoganj	Posaliya	DW	YoungerAlluvium	A	39.00	Dry	36.12	-
171	Sheoganj	Posaliya P/Z	PZ	YoungerAlluvium	A	60.00	31.35	28.43	2.92
172	Sheoganj	Seuda	DW	YoungerAlluvium	A	41.00	35.52	24.23	11.29
173	Sheoganj	Sugaliya	DW	YoungerAlluvium	A	25.0+bore	WLB	WLB	-
174	Sheoganj	Sugaliya P/Z	PZ	YoungerAlluvium	A	54.00	34.20	33.86	0.34
175	Sheoganj	Rukhara	DW	YoungerAlluvium	A	37.75	31.70	29.70	2.00
176	Sheoganj	Wan	DW	YoungerAlluvium	A	25.70	Dry	24.37	-
177	Sheoganj	Warka	DW	YoungerAlluvium	A	31.00	Dry	29.82	-
178	Sheoganj	Ummed Garh	DW	YoungerAlluvium	A	24.90	19.60	11.74	7.86
179	Sheoganj	Ummed Garh P/Z	PZ	YoungerAlluvium	A	60.00	18.32	13.97	4.35
180	Sheoganj	Beravilpur	DW	Phyllite / Schist	Ph/Sc	31.55	Dry	Dry	-
181	Sheoganj	Beravilpur P/Z	PZ	Phyllite / Schist	Ph/Sc	53.00	29.08	29.15	-0.07
182	Sheoganj	Chhibagoan	DW	Granite	Ph/Sc	28.15	20.80	19.98	0.82
183	Sheoganj	Palri	DW	Phyllite / Schist	Ph/Sc	46.00	41.48	37.80	3.68
184	Sheoganj	Uthman	DW	YoungerAlluvium	Ph/Sc	42.00	37.80	38.60	-0.80
185	Sheoganj	Badgoan	DW	Granite	G	27.00	23.06	19.25	3.81
186	Sheoganj	Badgoan P/Z	PZ	Granite	G	34.00	16.33	11.74	4.59
187	Sheoganj	Godana	DW	Granite	G	35.00	33.29	32.40	0.89
188	Sheoganj	Khejriya	DW	Granite	G	25.50	21.05	20.29	0.76
189	Sheoganj	Radbar	DW	Granite	G	28.00	19.58	19.02	0.56
190	Sheoganj	Radbar P/Z	PZ	Granite	G	60.00	19.20	18.55	0.65
191	Sheoganj	Ruwara	DW	Granite	G	22.50	17.63	17.13	0.50
192	Sheoganj	Sheoganj	DW	Granite	G	25.25	20.05	15.02	5.03
193	Sheoganj	Sheoganj P/Z	PZ	Granite	G	60.00	20.85	15.12	5.73
194	Sirohi	Barloot	DW	YoungerAlluvium	A	37.40	36.50	34.20	2.30
195	Sirohi	Barloot P/Z	PZ	YoungerAlluvium	A	96.00	29.40	26.55	2.85
196	Sirohi	Baoili	DW	Granite	A	26.50	20.90	17.94	2.96
197	Sirohi	Bhootgaon	DW	YoungerAlluvium	A	41.35	40.50	37.99	2.51
198	Sirohi	Gol	DW	YoungerAlluvium	A	22.00	17.00	13.82	3.18
199	Sirohi	Gol P/Z	PZ	YoungerAlluvium	A	32.00	Dry	Dry	-
200	Sirohi	Jawal	DW	YoungerAlluvium	A	37.00	Dry	Dry	-
201	Sirohi	Jawal P/Z	PZ	YoungerAlluvium	A	95.00	38.75	47.46	-8.71
202	Sirohi	Padiv	DW	Phyllite / Schist	A	24.00	11.63	14.44	-2.81
203	Sirohi	Satpura	DW	YoungerAlluvium	A	38.00	29.62	31.90	-2.28
204	Sirohi	Udd	DW	YoungerAlluvium	A	32.00	Dry	Dry	-
205	Sirohi	Udd P/Z	PZ	YoungerAlluvium	A	90.00	66.70	48.41	18.29
206	Sirohi	Varada	DW	YoungerAlluvium	A	38.00	33.65	31.69	1.96
207	Sirohi	Goeli	DW	Phyllite / Schist	Ph/Sc	25.60	24.54	18.08	6.46
208	Sirohi	Goeli P/Z	PZ	Phyllite / Schist	Ph/Sc	55.00	-	-	-
209	Sirohi	Dodua	DW	Phyllite / Schist	Ph/Sc	28.62	17.80	14.37	3.43

SN	Block	Name of Village	Type of well	Hydrogeological Formation	Zone	Total Depth (m)	WL pre 14 (m) bgl	WL Post 14 (m) bgl	Change in WL pre to post 14
210	Sirohi	Mandwa	DW	Phyllite / Schist	Ph/Sc	26.00	23.50	19.99	3.51
211	Sirohi	Mandwa P/Z	PZ	Phyllite / Schist	Ph/Sc	50.00	-	26.91	-
212	Sirohi	Mera Krishnganj	DW	Phyllite / Schist	Ph/Sc	25.68	23.98	18.95	5.03
213	Sirohi	Mera Kri.Ganj P/Z	PZ	Phyllite / Schist	Ph/Sc	55.00	21.23	13.10	8.13
214	Sirohi	Mirpur	DW	Granite	Ph/Sc	27.32	16.75	9.50	7.25
215	Sirohi	Padiv P/Z	PZ	Phyllite / Schist	Ph/Sc	80.40	11.10	9.55	1.55
216	Sirohi	Rajpura	DW	Granite	Ph/Sc	15.55	Dry	12.93	-
217	Sirohi	Rajpura P/Z	PZ	Granite	Ph/Sc	60.00	14.48	12.12	2.36
218	Sirohi	Sidrath	DW	Phyllite / Schist	Ph/Sc	18.59	18.35	13.75	4.60
219	Sirohi	Sidrath P/Z	PZ	Phyllite / Schist	Ph/Sc	60.00	-	-	-
220	Sirohi	Verapura	DW	Phyllite / Schist	Ph/Sc	17.40	11.82	10.40	1.42
221	Sirohi	Angore P/Z	PZ	Granite	G1	43.00	8.39	6.99	1.40
222	Sirohi	Belangari	DW	Granite	G1	18.75	17.30	10.90	6.40
223	Sirohi	Dhanta	DW	Granite	G1	25.62	18.65	16.32	2.33
224	Sirohi	Doduda P/Z	PZ	Granite	G1	60.00	-	-	-
225	Sirohi	Khambal	DW	Granite	G1	28.55	20.95	13.65	7.30
226	Sirohi	Khambal P/Z	PZ	Granite	G1	50.00	17.65	13.01	4.64
227	Sirohi	Makroda	DW	Granite	G1	25.50	18.35	15.86	2.49
228	Sirohi	Sirohi	DW	Phyllite / Schist	G1	23.82	11.65	8.19	3.46
229	Sirohi	Amlari	DW	Granite	G2	20.50	Dry	8.67	-
230	Sirohi	Akuna	DW	Granite	G2	21.80	19.25	18.40	0.85
231	Sirohi	Chadual	DW	Granite	G2	18.00	15.30	14.12	1.18
232	Sirohi	Guda	DW	Granite	G2	23.00	19.30	15.85	3.45
233	Sirohi	Hali Wara	DW	Granite	G2	26.85	21.58	20.63	0.95
234	Sirohi	Jaila	DW	Granite	G2	16.35	15.25	15.75	-0.50
235	Sirohi	Jaila P/Z	PZ	Granite	G2	60.00	Dry	15.43	-
236	Sirohi	Kalandari	DW	Granite	G	23.37	16.15	12.90	3.25
237	Sirohi	Madia	DW	Granite	G2	16.10	15.80	11.32	4.48
238	Sirohi	Mer Mandwada	DW	Granite	G2	27.00	-	23.50	-
239	Sirohi	Mohabat Nagar	DW	Granite	G2	19.75	19.36	16.30	3.06
240	Sirohi	Nawara	DW	Granite	G2	35.55	30.50	26.82	3.68
241	Sirohi	Phugani	DW	Granite	G2	24.00	21.10	20.91	0.19
242	Sirohi	Sanpur	DW	Granite	G2	16.04	12.70	9.83	2.87
243	Sirohi	Sanpur P/Z	PZ	Granite	G2	50.00	13.92	11.55	2.37
244	Sirohi	Sildhar	DW	Granite	G2	23.00	20.30	17.05	3.25
245	Sirohi	Sildhar P/Z	PZ	Granite	G2	50.00	-	-	-
246	Sirohi	Tawari	DW	Granite	G2	19.50	17.53	15.63	1.90
247	Sirohi	Tawari P/Z	PZ	Granite	G2	61.00	14.40	13.24	1.16
248	Sirohi	Wadeli	DW	Granite	G2	22.55	21.45	20.42	1.03
249	Sirohi	Wadeli P/Z	PZ	Granite	G2	60.00	31.80	27.17	4.63
DISTRICT - SRI GANGANAGAR									
1	Anupgarh	46Gb	DW	YoungerAlluvium	A1[C]	29.30	13.65	13.72	-0.07
2	Anupgarh	65Gb	DW	YoungerAlluvium	A1[C]	43.00	12.36	13.61	-1.25
3	Anupgarh	75Gb	DW	YoungerAlluvium	A1[C]	40.00	11.96	12.32	-0.36
4	Anupgarh	Anupgarh	DW	YoungerAlluvium	A1[C]	39.50	12.13	13.22	-1.09
5	Anupgarh	Banda	DW	YoungerAlluvium	AS[C]	23.80	9.44	9.79	-0.35
6	Anupgarh	Bloochiya	DW	YoungerAlluvium	A1[C]	38.65	11.84	10.05	1.79
7	Anupgarh	Bugia	DW	YoungerAlluvium	A1[C]	28.65	8.33	6.95	1.38
8	Anupgarh	Gomawali	DW	YoungerAlluvium	AS[C]	36.40	6.20	7.81	-1.61
9	Anupgarh	Jaitsar	DW	YoungerAlluvium	A1[C]	37.20	6.67	6.15	0.52
10	Anupgarh	Naranwali	DW	YoungerAlluvium	A1[C]	38.35	-	-	-
11	Anupgarh	Patroda	Pz	YoungerAlluvium	AS[C]	60.00	16.91	17.62	-0.71
12	Anupgarh	Ram Singhpura	DW	YoungerAlluvium	A1[C]	24.25	14.27	14.32	-0.05
13	Anupgarh	Zorawarpura	Pz	YoungerAlluvium	AS[C]	75.00	-	-	-
14	Gharsana	Gharsana	Pz	YoungerAlluvium	AS[C]	75.00	16.72	17.22	-0.50
15	Gharsana	Rawla	Pz	YoungerAlluvium	AS[C]	75.00	22.26	22.45	-0.19
16	Gharsana	Rojri	DW	YoungerAlluvium	A1[C]	38.80	6.04	6.75	-0.71
17	Gharsana	Vijainagar	Pz	YoungerAlluvium	A1[C]	75.00	-	-	-
18	Karanpur	1V	DW	YoungerAlluvium	A1[C]	16.10	5.99	5.65	0.34
19	Karanpur	2X	DW	YoungerAlluvium	AS[C]	12.10	-	-	-
20	Karanpur	3X	DW	YoungerAlluvium	A1[C]	12.20	-	-	-
21	Karanpur	6V	DW	YoungerAlluvium	AS[C]	11.65	-	-	-
22	Karanpur	Arayan	DW	YoungerAlluvium	A1[C]	15.20	6.98	6.55	0.43
23	Karanpur	Bhutiwala	DW	YoungerAlluvium	AS[C]	9.60	2.28	2.16	0.12

SN	Block	Name of Village	Type of well	Hydrogeological Formation	Zone	Total Depth (m)	WL pre 14 (m) bgl	WL Post 14 (m) bgl	Change in WL pre to post 14
24	Karanpur	Burajwala	Pz	YoungerAlluvium	AS[C]	70.00	-	-	-
25	Karanpur	Dhanur	DW	YoungerAlluvium	AS[C]	8.90	2.03	1.65	0.38
26	Karanpur	Gulabewala	Pz	YoungerAlluvium	AS[C]	55.00	7.33	7.24	0.09
27	Karanpur	Gurusar	DW	YoungerAlluvium	AS[C]	11.20	4.24	5.39	-1.15
28	Karanpur	Jagtewala	DW	YoungerAlluvium	AS[C]	12.10	6.09	6.82	-0.73
29	Karanpur	Karanpur	DW	YoungerAlluvium	AS[C]	17.57	4.87	4.20	0.67
30	Karanpur	Keshrisinghpur	DW	YoungerAlluvium	A1[C]	12.20	6.79	6.85	-0.06
31	Karanpur	Kotle	DW	YoungerAlluvium	A1[C]	16.00	4.07	4.52	-0.45
32	Karanpur	Kubewala	DW	YoungerAlluvium	AS[C]	10.70	7.76	7.11	0.65
33	Karanpur	Malkhana Kalan	DW	YoungerAlluvium	A1[C]	17.10	-	-	-
34	Karanpur	Malkhana Khurd	Pz	YoungerAlluvium	AS[C]	55.00	5.22	6.11	-0.89
35	Karanpur	Modan	DW	YoungerAlluvium	A1[C]	12.20	5.69	6.25	-0.56
36	Karanpur	Mohalan	DW	YoungerAlluvium	A1[C]	20.22	5.39	7.22	-1.83
37	Karanpur	Mukan	DW	YoungerAlluvium	AS[C]	25.00	3.12	4.22	-1.10
38	Karanpur	Naggi	DW	YoungerAlluvium	A1[C]	10.15	2.13	3.32	-1.19
39	Karanpur	Phusewala	DW	YoungerAlluvium	AS[C]	22.50	9.14	9.15	-0.01
40	Karanpur	Radewala	DW	YoungerAlluvium	A1[C]	11.00	4.88	5.52	-0.64
41	Karanpur	Sunderpura	Pz	YoungerAlluvium	AS[C]	50.00	5.40	5.85	-0.45
42	Padampur	2 Bb	DW	YoungerAlluvium	A1[C]	25.40	10.07	10.75	-0.68
43	Padampur	35 Bb	DW	YoungerAlluvium	A1[C]	12.30	10.91	9.60	1.31
44	Padampur	36 Bb	DW	YoungerAlluvium	A1[C]	21.90	8.38	8.91	-0.53
45	Padampur	6 Nn	DW	YoungerAlluvium	AS[C]	33.90	12.51	12.55	-0.04
46	Padampur	Binjbayala	DW	YoungerAlluvium	A1[C]	80.60	10.27	11.55	-1.28
47	Padampur	Butasar	DW	YoungerAlluvium	A1[C]	20.10	-	-	-
48	Padampur	Delwan	DW	YoungerAlluvium	A1[C]	25.00	11.15	11.65	-0.50
49	Padampur	Ganguwala	DW	YoungerAlluvium	AS[C]	30.95	11.33	10.60	0.73
50	Padampur	Ghamoorwali	DW	YoungerAlluvium	A1[C]	22.33	12.86	13.22	-0.36
51	Padampur	Guduwala	DW	YoungerAlluvium	A1[C]	23.45	12.94	14.11	-1.17
52	Padampur	Gajsinhpur	DW	YoungerAlluvium	AS[C]	18.78	8.82	7.95	0.87
53	Padampur	Gulabewala	DW	YoungerAlluvium	A1[C]	16.00	9.06	9.10	-0.04
54	Padampur	Narsinghpura	DW	YoungerAlluvium	AS[C]	36.10	-	-	-
55	Padampur	Narsinghpura	Pz	YoungerAlluvium	AS[C]	75.00	-	-	-
56	Padampur	Padampur	DW	YoungerAlluvium	A1[C]	32.05	-	-	-
57	Padampur	Rattewala	DW	YoungerAlluvium	A1[C]	23.95	9.13	12.82	-3.69
58	Padampur	Ridmalsar	Pz	YoungerAlluvium	AS[C]	56.00	-	-	-
59	Padampur	Tamkot	DW	YoungerAlluvium	A1[C]	31.30	11.07	11.12	-0.05
60	Padampur	Tamkot	Pz	YoungerAlluvium	A1[C]	56.00	-	-	-
61	Padampur	Tatrasar	DW	YoungerAlluvium	A1[C]	38.10	13.56	13.80	-0.24
62	Raisinghnagar	13 Ps	Pz	YoungerAlluvium	A1[C]	55.00	11.06	12.62	-1.56
63	Raisinghnagar	15 Ps	DW	YoungerAlluvium	AS[C]	32.10	11.93	12.65	-0.72
64	Raisinghnagar	16 Ps	DW	YoungerAlluvium	A1[C]	21.90	12.19	13.12	-0.93
65	Raisinghnagar	16 Ps	Pz	YoungerAlluvium	A1[C]	55.00	-	-	-
66	Raisinghnagar	19 Ps	DW	YoungerAlluvium	A1[C]	27.90	11.01	11.37	-0.36
67	Raisinghnagar	3 Ps	DW	YoungerAlluvium	AS[C]	27.00	12.81	12.86	-0.05
68	Raisinghnagar	22 Ps	DW	YoungerAlluvium	AS[C]	45.15	-	-	-
69	Raisinghnagar	14 Ml	DW	YoungerAlluvium	AS[C]	68.00	11.35	11.41	-0.06
70	Raisinghnagar	81 Rb	Pz	YoungerAlluvium	AS[C]	150.00	-	-	-
71	Raisinghnagar	Bhaduwala	DW	YoungerAlluvium	A1[C]	22.50	9.67	9.49	0.18
72	Raisinghnagar	Dabla	DW	YoungerAlluvium	A1[C]	34.23	8.50	9.62	-1.12
73	Raisinghnagar	Fojuwala	DW	YoungerAlluvium	AS[C]	25.15	9.98	11.55	-1.57
74	Raisinghnagar	Harnoli	DW	YoungerAlluvium	AS[C]	18.00	5.86	7.29	-1.43
75	Raisinghnagar	Kikarwali	DW	YoungerAlluvium	AS[C]	18.80	-	-	-
76	Raisinghnagar	Lakhahakam	DW	YoungerAlluvium	AS[C]	17.30	4.65	4.62	0.03
77	Raisinghnagar	Luhara	DW	YoungerAlluvium	AS[C]	23.55	7.21	6.92	0.29
78	Raisinghnagar	Lunewala	DW	YoungerAlluvium	AS[C]	25.70	10.23	10.62	-0.39
79	Raisinghnagar	Muklawa	DW	YoungerAlluvium	A1[C]	32.50	9.51	11.72	-2.21
80	Raisinghnagar	Raisingh Nagar	DW	YoungerAlluvium	A1[C]	30.90	10.48	9.72	0.76
81	Raisinghnagar	Raisinghnagar	Pz	YoungerAlluvium	A1[C]	75.00	9.41	9.31	0.10
82	Raisinghnagar	Sangarana	DW	YoungerAlluvium	AS[C]	16.10	6.87	7.13	-0.26
83	Raisinghnagar	Satjanda	DW	YoungerAlluvium	AS[C]	24.80	3.75	4.82	-1.07
84	Raisinghnagar	Thakree	DW	YoungerAlluvium	AS[C]	25.00	9.04	8.95	0.09
85	Sadulsahar	Bhagsar	DW	YoungerAlluvium	A1[C]	28.40	7.54	8.45	-0.91
86	Sadulsahar	Budharwali	DW	YoungerAlluvium	AS[C]	49.30	15.08	16.22	-1.14
87	Sadulsahar	Ganeshgarh	DW	YoungerAlluvium	A1[C]	37.48	15.99	16.50	-0.51

SN	Block	Name of Village	Type of well	Hydrogeological Formation	Zone	Total Depth (m)	WL pre 14 (m) bgl	WL Post 14 (m) bgl	Change in WL pre to post 14
88	Sadulsahar	Hakmabad	DW	YoungerAlluvium	AS[C]	26.97	15.19	15.42	-0.23
89	Sadulsahar	Hakmabad	Pz	YoungerAlluvium	AS[C]	65.00	13.23	13.80	-0.57
90	Sadulsahar	Hathiyawala	Pz	YoungerAlluvium	AS[C]	55.00	-	-	-
91	Sadulsahar	Kheruwala	DW	YoungerAlluvium	AS[C]	46.00	22.17	21.60	0.57
92	Sadulsahar	Lalgarh Jatan	DW	YoungerAlluvium	AS[C]	40.93	-	-	-
93	Sadulsahar	Maniyanwali	DW	YoungerAlluvium	AS[C]	40.00	22.45	24.72	-2.27
94	Sadulsahar	Morjanda	DW	YoungerAlluvium	AS[C]	39.80	-	-	-
95	Sadulsahar	Sadulshahar	DW	YoungerAlluvium	AS[C]	35.95	14.91	15.82	-0.91
96	Sadulsahar	Sadulshahar	Pz	YoungerAlluvium	AS[C]	150.00	-	-	-
97	Sadulsahar	Sunderpura	DW	YoungerAlluvium	AS[C]	45.00	23.69	24.82	-1.13
98	Sri Ganganagar	15Z	DW	YoungerAlluvium	AS[C]	20.70	7.96	8.43	-0.47
99	Sri Ganganagar	3B(Chhoti)	DW	YoungerAlluvium	AS[C]	23.00	-	-	-
100	Sri Ganganagar	5 H Bara	DW	YoungerAlluvium	A1[C]	19.70	5.62	6.27	-0.65
101	Sri Ganganagar	5 H Bara	Pz	YoungerAlluvium	A1[C]	75.00	-	-	-
102	Sri Ganganagar	Chhoti Naiyowali	DW	YoungerAlluvium	AS[C]	28.90	5.18	6.29	-1.11
103	Sri Ganganagar	Chunawad	DW	YoungerAlluvium	A1[C]	32.70	12.85	13.62	-0.77
104	Sri Ganganagar	Daulatpura	DW	YoungerAlluvium	AS[C]	8.60	4.24	2.90	1.34
105	Sri Ganganagar	Daulatpura	Pz	YoungerAlluvium	AS[C]	50.00	-	-	-
106	Sri Ganganagar	Dullapur Keri	DW	YoungerAlluvium	A1[C]	10.70	4.61	5.28	-0.67
107	Sri Ganganagar	Dullapur Keri	Pz	YoungerAlluvium	A1[C]	75.00	5.21	5.68	-0.47
108	Sri Ganganagar	Fatuhi	DW	YoungerAlluvium	A1[C]	10.75	3.37	4.35	-0.98
109	Sri Ganganagar	Ganga Nagar	Pz	YoungerAlluvium	AS[C]	75.00	-	-	-
110	Sri Ganganagar	Hindumalkot	DW	YoungerAlluvium	AS[C]	23.30	5.19	6.25	-1.06
111	Sri Ganganagar	Jodhewala	DW	YoungerAlluvium	A1[C]	23.70	12.81	12.75	0.06
112	Sri Ganganagar	Koni	DW	YoungerAlluvium	AS[C]	30.00	4.14	3.55	0.59
113	Sri Ganganagar	Mahiyanwali	DW	YoungerAlluvium	AS[C]	20.15	-	-	-
114	Sri Ganganagar	Mirzewala	DW	YoungerAlluvium	AS[C]	18.75	4.88	6.59	-1.71
115	Sri Ganganagar	Mitilrathan	DW	YoungerAlluvium	A1[C]	18.40	6.15	5.19	0.96
116	Sri Ganganagar	Mohanpura	DW	YoungerAlluvium	AS[C]	14.20	4.57	3.69	0.88
117	Sri Ganganagar	Rohiranwali	DW	YoungerAlluvium	A1[C]	18.80	3.09	3.15	-0.06
118	Sri Ganganagar	Sadhuwali	Pz	YoungerAlluvium	A1[C]	75.00	-	-	-
119	Suratgarh	Bhagwangarh	DW	YoungerAlluvium	AS[C]	41.03	13.79	13.85	-0.06
120	Suratgarh	Bhagwangarh	Pz	YoungerAlluvium	AS[c]	55.00	14.12	14.42	-0.30
121	Suratgarh	Bhojusar	DW	YoungerAlluvium	AoS (NC)	48.25	39.62	39.64	-0.02
122	Suratgarh	Birmana	DW	YoungerAlluvium	A1[C]	65.05	5.33	3.30	2.03
123	Suratgarh	Daidaspura	DW	YoungerAlluvium	AoS (NC)	48.45	39.89	40.15	-0.26
124	Suratgarh	Dhaban Jalar	DW	YoungerAlluvium	AS[c]	49.10	9.23	9.65	-0.42
125	Suratgarh	Gopalsar	DW	YoungerAlluvium	AoS (NC)	54.00	-	-	-
126	Suratgarh	Hardswali	DW	YoungerAlluvium	AS[c]	34.96	4.87	4.55	0.32
127	Suratgarh	Harisinghpura	Pz	YoungerAlluvium	AS[c]	46.60	-	-	-
128	Suratgarh	Harisinghpura	Pz	YoungerAlluvium	AS[c]	100.00	18.72	20.15	-1.43
129	Suratgarh	Hinjrasar	DW	YoungerAlluvium	AS[c]	42.60	12.95	13.03	-0.08
130	Suratgarh	Jankidaswali	DW	YoungerAlluvium	AS[c]	34.70	6.14	6.55	-0.41
131	Suratgarh	Lalgarhia	DW	YoungerAlluvium	AoS (NC)	54.40	21.64	23.80	-2.16
132	Suratgarh	Maler	Pz	YoungerAlluvium	AoS (NC)	55.00	-	-	-
133	Suratgarh	Mokalsar	Pz	YoungerAlluvium	AoS (NC)	55.00	44.75	45.03	-0.28
134	Suratgarh	Padampura	DW	YoungerAlluvium	AS[c]	48.20	0.98	1.29	-0.31
135	Suratgarh	Pimpasar	DW	YoungerAlluvium	AoS (NC)	59.96	35.97	36.85	-0.88
136	Suratgarh	Piperan	DW	YoungerAlluvium	A1[C]	40.80	6.34	7.05	-0.71
137	Suratgarh	Raiyawali	DW	YoungerAlluvium	A1[C]	42.15	19.47	18.44	1.03
138	Suratgarh	Ranghmahal	DW	YoungerAlluvium	AS[c]	55.95	0.91	2.15	-1.24
139	Suratgarh	Sardargarh	DW	YoungerAlluvium	A1(I) C	22.00	8.96	7.34	1.62
140	Suratgarh	Singrasar	Pz	YoungerAlluvium	AoS (NC)	140.00	-	-	-
141	Suratgarh	Somasar	DW	YoungerAlluvium	AoS (NC)	40.80	21.23	20.78	0.45
142	Suratgarh	Suratgarh	Pz	YoungerAlluvium	AoS (NC)	75.00	21.99	22.07	-0.08
143	Suratgarh	Thukrana	DW	YoungerAlluvium	AoS (NC)	46.65	31.83	30.05	1.78
DISTRICT - SWAIMADHOPUR									
1	Bamanwas	Bichhoch	DW	Older Alluvium	Ao(NC)	18.10	13.36	11.36	2.00
2	Bamanwas	Badh Koyla	DW	Older Alluvium	Ao(NC)	12.60	4.77	3.50	1.27
3	Bamanwas	Bairara Khurd	DW	Older Alluvium	Ao(NC)	17.45	4.96	-	-
4	Bamanwas	Batoda	DW	Older Alluvium	Ao(NC)	13.30	5.10	3.25	1.85
5	Bamanwas	Dabar	DW	Older Alluvium	Ao(NC)	18.10	Dry	Dry	-
6	Bamanwas	Keeratpura	DW	Older Alluvium	Ao(NC)	9.55	2.45	-	-
7	Bamanwas	Kherli	DW	Older Alluvium	Ao(NC)	19.88	Dry	Dry	-

SN	Block	Name of Village	Type of well	Hydrogeological Formation	Zone	Total Depth (m)	WL pre 14 (m) bgl	WL Post 14 (m) bgl	Change in WL pre to post 14
8	Bamanwas	Liwali	DW	Older Alluvium	Ao(NC)	25.10	22.08	-	-
9	Bamanwas	Naroli	DW	Older Alluvium	Ao(NC)	13.20	Dry	Dry	-
10	Bamanwas	Phulwara	DW	Older Alluvium	Ao(NC)	10.50	Dry	Dry	-
11	Bamanwas	Sitor	DW	Older Alluvium	Ao(NC)	15.10	Dry	Dry	-
12	Bamanwas	Sonkhipura	DW	Older Alluvium	Ao(NC)	12.95	Dry	Dry	-
13	Bamanwas	Toda	DW	Older Alluvium	Ao(NC)	7.20	10.15	-	-
14	Bamanwas	Dabar P/Z	PZ	Older Alluvium	Ao(NC)	40.00	Dry	Dry	-
15	Bamanwas	Kherli P/Z	PZ	Older Alluvium	Ao(NC)	37.00	15.90	13.70	2.20
16	Bamanwas	Piplai P/Z	PZ	Older Alluvium	Ao(NC)	50.00	Dry	Dry	-
17	Bamanwas	Bairara P/Z	PZ	Older Alluvium	Ao(NC)	40.00	Dry	Dry	-
18	Bamanwas	Sitor P/Z	PZ	Older Alluvium	Ao(NC)	55.00	10.85	10.07	0.78
19	Bamanwas	Bamanwas	DW	Older Alluvium	Ao (C)	11.70	5.45	-	-
20	Bamanwas	Barnala	DW	Older Alluvium	Ao (C)	15.80	2.10	5.60	-3.50
21	Bamanwas	Jahara	DW	Older Alluvium	Ao (C)	12.20	Dry	-	-
22	Baunli	Barkheda	DW	Older Alluvium	Ao (NC)	20.50	Dry	Dry	-
23	Baunli	Ghata	DW	Older Alluvium	Ao (NC)	17.50	Dry	Dry	-
24	Baunli	Khirni	DW	Older Alluvium	Ao (NC)	9.45	5.03	5.03	0.00
25	Baunli	Ghata P/Z	PZ	Older Alluvium	Ao (NC)	70.00	14.50	13.75	0.75
26	Baunli	Mamdoli	DW	Older Alluvium	Ao (NC)	14.00	Dry	Dry	-
27	Baunli	Chor Malarana	DW	Older Alluvium	Ao(C)	20.50	12.20	12.45	-0.25
28	Baunli	Jastana	DW	Older Alluvium	Ao(C)	16.10	14.60	10.90	3.70
29	Baunli	Nimod	DW	Older Alluvium	Ao(C)	15.70	7.10	7.10	0.00
30	Baunli	Malarana Station	DW	Limestone	Ls (NC)	26.65	Dry	Dry	-
31	Baunli	Shesha P/Z	PZ	Limestone	Ls (NC)	85.00	HP	HP	-
32	Baunli	Shesha	DW	Limestone	Ls (NC)	13.50	Dry	Dry	-
33	Baunli	Biloli	DW	Limestone	Ls (C)	13.70	Dry	Dry	-
34	Baunli	Malarna Dungar P/Z	PZ	Limestone	Ls (C)	75.00	Damaged	Damaged	-
35	Baunli	Malarana Dungar	DW	Limestone	Ls (C)	16.00	Dry	Dry	-
36	Baunli	Basra Bane Singh	DW	SCH/PHYL	Ph/Sc(NC)	7.90	Dry	Dry	-
37	Baunli	Bonli	DW	SCH/PHYL	Ph/Sc(NC)	18.00	9.45	4.00	5.45
38	Baunli	Didwari	DW	SCH/PHYL	Ph/Sc(NC)	10.40	Dry	Dry	-
39	Baunli	Gangwara	DW	SCH/PHYL	Ph/Sc(NC)	20.00	Dry	8.10	-
40	Baunli	Kodiyai	DW	SCH/PHYL	Ph/Sc(NC)	13.60	Dry	Dry	-
41	Baunli	Mitrapura	DW	SCH/PHYL	Ph/Sc(NC)	26.00	21.35	19.69	1.66
42	Baunli	Bonlip/Z New (11-12)	PZ	SCH/PHYL	Ph/Sc(NC)	38.00	10.55	3.90	6.65
43	Baunli	Baragaon	DW	SCH/PHYL	Ph/Sc (C)	13.60	Dry	3.35	-
44	Baunli	Bhadoti	DW	SCH/PHYL	Ph/Sc (C)	14.50	11.05	7.44	3.61
45	Baunli	Pipalda	DW	SCH/PHYL	Ph/Sc (C)	20.50	10.63	8.80	1.83
46	Baunli	Pipalwara	DW	SCH/PHYL	Ph/Sc (C)	11.10	Dry	Dry	-
47	Gangapur	Aliganj	DW	Older Alluvium	Ao (NC)	10.85	8.26	7.30	0.96
48	Gangapur	Badh	DW	Older Alluvium	Ao (NC)	8.80	7.75	6.85	0.90
49	Gangapur	Badh Maliyan	DW	Older Alluvium	Ao (NC)	18.00	Dry	Dry	-
50	Gangapur	Bari Udai	DW	Older Alluvium	Ao (NC)	10.30	6.65	4.90	1.75
51	Gangapur	Baroda Jat	DW	Older Alluvium	Ao (NC)	16.50	Dry	Dry	-
52	Gangapur	Binega	DW	Older Alluvium	Ao (NC)	19.10	Dry	-	-
53	Gangapur	Choti Udai	DW	Older Alluvium	Ao (NC)	13.10	4.55	2.95	1.60
54	Gangapur	Chowki Amargarh	DW	Older Alluvium	Ao (NC)	11.70	Dry	-	-
55	Gangapur	Gangapur	DW	Older Alluvium	Ao (NC)	12.90	5.53	4.87	0.66
56	Gangapur	Kunkuta	DW	Older Alluvium	Ao (NC)	11.10	Dry	Dry	-
57	Gangapur	Pilauda	DW	Older Alluvium	Ao (NC)	9.50	2.80	3.25	-0.45
58	Gangapur	Salimpur	DW	Older Alluvium	Ao (NC)	24.60	14.30	12.94	1.36
59	Gangapur	Saloda	DW	Older Alluvium	Ao (NC)	12.90	8.70	6.10	2.60
60	Gangapur	Sewa	DW	Older Alluvium	Ao (NC)	10.75	Dry	Dry	-
61	Gangapur	Tajpur P/Z	PZ	Older Alluvium	Ao (NC)	35.40	Dry	Dry	-
62	Gangapur	Chulinala P/Z	PZ	Older Alluvium	Ao (NC)	50.00	Damaged	Damaged	-
63	Gangapur	Badh Maliyan P/Z	PZ	Older Alluvium	Ao (NC)	61.00	Damaged	Damaged	-
64	Gangapur	Bari Udai P/Z	PZ	Older Alluvium	Ao (NC)	44.00	3.10	1.85	1.25
65	Gangapur	Sewa P/Z	PZ	Older Alluvium	Ao (NC)	65.00	36.10	36.78	-0.68
66	Gangapur	Dhudupura P/Z	PZ	Older Alluvium	Ao (NC)	47.00	Dry	-	-
67	Gangapur	Kusain P/Z	PZ	Older Alluvium	Ao (NC)	40.25	Dry	-	-
68	Gangapur	Meenapara P/Z	PZ	Older Alluvium	Ao (NC)	26.00	Dry	-	-
69	Gangapur	Raipur P/Z	PZ	Older Alluvium	Ao (NC)	41.00	Damaged	Damaged	-
70	Gangapur	Khandip	DW	Older Alluvium	Ao (C)	19.05	18.35	-	-
71	Gangapur	Kusain	DW	Older Alluvium	Ao (C)	19.00	Dry	Dry	-

SN	Block	Name of Village	Type of well	Hydrogeological Formation	Zone	Total Depth (m)	WL pre 14 (m) bgl	WL Post 14 (m) bgl	Change in WL pre to post 14
72	Gangapur	Wajirpur P/Z	PZ	Older Alluvium	Ao (C)	52.00	HP	HP	-
73	Gangapur	Wajirpur	DW	Older Alluvium	Ao (C)	19.90	Dry	22.00	-
74	Khandar	Barnaoda	DW	Older Alluvium	Ao (NC)	17.40	Dry	Dry	-
75	Khandar	Behraonda Kalan	DW	Older Alluvium	Ao (NC)	28.90	7.08	7.15	-0.07
76	Khandar	Bichpuri	DW	Older Alluvium	Ao (NC)	28.60	Dry	Dry	-
77	Khandar	Chitola	DW	Older Alluvium	Ao (NC)	28.15	Dry	-	-
78	Khandar	Kureri	DW	Older Alluvium	Ao (NC)	41.90	Dry	-	-
79	Khandar	Naipur	DW	Older Alluvium	Ao (NC)	22.30	19.15	17.35	1.80
80	Khandar	Singor	DW	Older Alluvium	Ao (NC)	34.20	Dry	-	-
81	Khandar	Talaora	DW	Older Alluvium	Ao (NC)	26.10	18.75	16.45	2.30
82	Khandar	Baler Pz	PZ	Limestone	Ls (NC)	32.70	30.20	21.40	8.80
83	Khandar	Barod Pz.	PZ	Limestone	Ls (NC)	30.90	43.80	34.55	9.25
84	Khandar	Meikalan	DW	Limestone	Ls (NC)	22.50	Dry	Dry	-
85	Khandar	Padri	DW	Limestone	Ls (NC)	31.70	Dry	Dry	-
86	Khandar	Pali	DW	Limestone	Ls (NC)	29.10	Dry	Dry	-
87	Khandar	Phalodi	DW	Limestone	Ls (NC)	21.10	Dry	Dry	-
88	Khandar	Meikalan P/Z	PZ	Limestone	Ls (NC)	65.00	29.92	29.92	0.00
89	Khandar	Pali P/Z	PZ	Limestone	Ls (NC)	60.00	Dry	Dry	-
90	Khandar	Kushalipura	DW	Quartzite	Q(NC)	12.55	4.10	4.10	0.00
91	Khandar	Behraonda Khurd	DW	SHALE	Sh(NC)	20.15	7.15	7.15	0.00
92	Khandar	Chitara	DW	SHALE	Sh(NC)	24.20	Dry	Dry	-
93	Khandar	Daulatpura Pz.	PZ	SHALE	Sh(NC)	20.10	Dry	Dry	-
94	Khandar	Jetpura	DW	SHALE	Sh(NC)	15.20	Dry	Dry	-
95	Khandar	Jetpura P/Z	PZ	SHALE	Sh(NC)	85.00	14.35	14.35	0.00
96	Khandar	Khandar Pz	PZ	SHALE	Sh(NC)	60.00	10.15	7.50	2.65
97	Khandar	Khandar	DW	SHALE	Sh(NC)	27.40	14.70	10.65	4.05
98	Swaimadhopur	Bilopa	DW	Older Alluvium	Ao (NC)	17.50	Dry	Dry	-
99	Swaimadhopur	Dubbi	DW	Older Alluvium	Ao (NC)	30.50	Dry	Dry	-
100	Swaimadhopur	Jatwarakalan	DW	Older Alluvium	Ao (NC)	23.40	14.05	8.44	5.61
101	Swaimadhopur	Kustala	DW	Older Alluvium	Ao (NC)	19.00	Dry	Dry	-
102	Swaimadhopur	Pondera	DW	Older Alluvium	Ao (NC)	13.20	Dry	Dry	-
103	Swaimadhopur	Ranthambhor	DW	Older Alluvium	Ao (NC)	14.10	7.80	7.80	0.00
104	Swaimadhopur	Sherpur	DW	Older Alluvium	Ao (NC)	24.00	14.10	13.05	1.05
105	Swaimadhopur	Bilopa P/Z	PZ	Older Alluvium	Ao (NC)	65.00	19.55	12.50	7.05
106	Swaimadhopur	Sherpur P/Z	PZ	Older Alluvium	Ao (NC)	65.00	17.10	11.65	5.45
107	Swaimadhopur	Kustala P/Z	PZ	Older Alluvium	Ao (NC)	75.00	14.05	9.65	4.40
108	Swaimadhopur	Sawaimadhopur P/Z	PZ	Older Alluvium	Ao (NC)	65.00	18.20	14.25	3.95
109	Swaimadhopur	Sawaimadhopur P/Z (11-12)	PZ	Older Alluvium	Ao (NC)	65.00	14.55	9.49	5.06
110	Swaimadhopur	Kundera	DW	Limestone	Ls (NC)	18.00	Dry	-	-
111	Swaimadhopur	Padana	DW	Limestone	Ls (NC)	32.00	Dry	-	-
112	Swaimadhopur	Padana P/Z	PZ	Limestone	Ls (NC)	75.00	Filled	-	-
113	Swaimadhopur	Shyampura P/Z	PZ	Limestone	Ls (NC)	65.00	Damaged	Damaged	-
114	Swaimadhopur	Shyampura	DW	Limestone	Ls (NC)	14.30	Dry	-	-
115	Swaimadhopur	Sinoli	DW	SHALE	Sh (NC)	21.30	Dry	Dry	-
116	Swaimadhopur	Sinoli P/Z	PZ	SHALE	Sh (NC)	75.00	12.35	4.70	7.65
117	Swaimadhopur	Soorwal P/Z	PZ	SHALE	Sh (NC)	65.00	11.35	Filled	-
118	Swaimadhopur	Soorwal	DW	SHALE	Sh (NC)	24.60	14.00	11.50	2.50
119	Swaimadhopur	Bhagwatgarh	DW	Phyllite / Schist	Ph/Sc (NC)	18.00	Dry	Dry	-
120	Swaimadhopur	Bhedula	DW	Phyllite / Schist	Ph/Sc (NC)	21.50	10.60	-	-
121	Swaimadhopur	Chauth Ka Barwara	DW	Phyllite / Schist	Ph/Sc (NC)	26.00	13.00	-	-
122	Swaimadhopur	Gardwaj	DW	Phyllite / Schist	Ph/Sc (NC)	23.20	14.20	-	-
123	Swaimadhopur	Isarda	DW	Phyllite / Schist	Ph/Sc (NC)	18.70	Dry	-	-
124	Swaimadhopur	Mainpura	DW	Phyllite / Schist	Ph/Sc (NC)	24.10	5.02	3.90	1.12
125	Swaimadhopur	Rawajana Chor	DW	Phyllite / Schist	Ph/Sc (NC)	13.40	UA	Dry	-
126	Swaimadhopur	Siwar	DW	Phyllite / Schist	Ph/Sc (NC)	13.00	UA	-	-
127	Swaimadhopur	Tapur	DW	Phyllite / Schist	Ph/Sc (NC)	18.50	Dry	-	-
128	Swaimadhopur	Bhagwatgarh P/Z	PZ	Phyllite / Schist	Ph/Sc (NC)	50.00	Damaged	Damaged	-
129	Swaimadhopur	Dubbi P/Z	PZ	Phyllite / Schist	Ph/Sc (NC)	51.00	Damaged	Damaged	-
DISTRICT - TONK									
1	Deoli	Banthali	DW	Older Alluvium	Ao	12.00	9.50	8.90	0.60
2	Deoli	Deorawas	DW	Older Alluvium	Ao	15.20	6.10	4.35	1.75
3	Deoli	Negria	DW	Older Alluvium	Ao	13.35	7.10	6.10	1.00
4	Deoli	Ramthala	DW	Older Alluvium	Ao	7.75	Dry	Damaged	-
5	Deoli	Saroli	DW	Older Alluvium	Ao	14.40	3.35	1.15	2.20

SN	Block	Name of Village	Type of well	Hydrogeological Formation	Zone	Total Depth (m)	WL pre 14 (m) bgl	WL Post 14 (m) bgl	Change in WL pre to post 14
6	Deoli	Baloonda	DW	Mica Schist	Sc	17.00	7.90	3.00	4.90
7	Deoli	Beejwar	DW	Mica Schist	Sc	15.00	5.75	3.15	2.60
8	Deoli	Deoli	DW	Mica Schist	Sc	20.50	10.50	7.40	3.10
9	Deoli	Ghad*	DW	Mica Schist	Sc	25.95	4.30	2.95	1.35
10	Deoli	Hisampur	DW	Mica Schist	Sc	16.70	6.20	3.45	2.75
11	Deoli	Jhonpra	DW	Mica Schist	Sc	21.00	12.70	3.60	9.10
12	Deoli	Kharoi	DW	Mica Schist	Sc	13.75	12.65	7.55	5.10
13	Deoli	Malera	DW	Mica Schist	Sc	11.00	3.50	1.90	1.60
14	Deoli	Nasirda	DW	Mica Schist	Sc	14.80	3.90	2.30	1.60
15	Deoli	Sanwatgarh	DW	Mica Schist	Sc	24.00	10.60	9.15	1.45
16	Deoli	Sirohi	DW	Mica Schist	Sc	13.10	7.20	4.45	2.75
17	Deoli	Thawla	DW	Mica Schist	Sc	16.45	4.05	2.10	1.95
18	Deoli	Deoli Pz.	PZ	Mica Schist	Sc	56.00	9.25	2.90	6.35
19	Deoli	Ghad Pz.	PZ	Mica Schist	Sc	55.00	13.10	8.20	4.90
20	Deoli	Manpur Pz.	PZ	Mica Schist	Sc	-	Damaged	3.00	-
21	Deoli	Sanwatgarh Pz.	PZ	Mica Schist	Sc	50.00	14.80	7.15	7.65
22	Deoli	Jhonpara Pz.	PZ	Mica Schist	Sc	40.00	Damaged	Damaged	-
23	Deoli	Dooni	PZ	Mica Schist	Sc	15.20	7.50	2.90	4.60
24	Deoli	Dhandholi	DW	Mica Schist	Sc	16.10	3.15	Damaged	-
25	Deoli	Gaouri	DW	Mica Schist	Sc	18.25	Dry	DRY	-
26	Deoli	Kanwara	DW	Mica Schist	Sc	17.70	6.10	3.20	2.90
27	Deoli	Nagar	DW	Mica Schist	Sc	21.10	13.30	6.70	6.60
28	Deoli	Rajmahal	DW	Mica Schist	Sc	16.60	9.40	3.20	6.20
29	Deoli	Sanwata	DW	Mica Schist	Sc	22.30	7.95	5.10	2.85
30	Deoli	Satwara	DW	Mica Schist	Sc	25.00	9.15	3.20	5.95
31	Deoli	Anwa Pz.	PZ	Mica Schist	Sc	60.00	21.90	10.50	11.40
32	Deoli	Duni Pz.	PZ	Mica Schist	Sc	50.00	Damaged	Roots	-
33	Deoli	Gaouri Pz.	PZ	Mica Schist	Sc	50.00	Roots	14.00	-
34	Deoli	Nagar Pz.	PZ	Mica Schist	Sc	50.00	9.45	5.75	3.70
35	Malpura	Chabrana	DW	Mica Schist	Sc	14.50	2.65	2.00	0.65
36	Malpura	Chabrana Pz.	PZ	Mica Schist	Sc	83.00	2.75	2.05	0.70
37	Malpura	Chandsen*	DW	Mica Schist	Sc	16.25	14.20	8.70	5.50
38	Malpura	Chosla	DW	Mica Schist	Sc	15.85	13.45	7.45	6.00
39	Malpura	Dholi*	DW	Mica Schist	Sc	14.35	8.00	3.40	4.60
40	Malpura	Dholi Pz	PZ	Mica Schist	Sc	83.00	11.40	4.70	6.70
41	Malpura	Diggi	DW	Mica Schist	Sc	17.00	10.20	6.40	3.80
42	Malpura	Kurthal	DW	Mica Schist	Sc	24.00	14.20	7.00	7.20
43	Malpura	Lawa	DW	Mica Schist	Sc	15.65	10.25	6.45	3.80
44	Malpura	Mahapura	DW	Mica Schist	Sc	34.00	Dry	DRY	-
45	Malpura	Malpura	DW	Mica Schist	Sc	13.05	2.60	2.10	0.50
46	Malpura	Sitarampura	DW	Mica Schist	Sc	17.70	11.60	8.40	3.20
47	Malpura	Tordi	DW	Mica Schist	Sc	18.00	7.05	3.60	3.45
48	Malpura	Chosla Pz.	PZ	Mica Schist	Sc	55.00	9.20	5.80	3.40
49	Malpura	Diggi Pz.	PZ	Mica Schist	Sc	51.00	4.50	2.10	2.40
50	Malpura	Gulgaon Pz.	PZ	Mica Schist	Sc	56.00	Filled	3.60	-
51	Malpura	Malpura Pz.	PZ	Mica Schist	Sc	50.00	2.60	1.05	1.55
52	Malpura	Mahapura Pz.	PZ	Mica Schist	Sc	35.00	Damaged	Damaged	-
53	Malpura	Lawa Pz.	PZ	Mica Schist	Sc	-	7.10	4.50	2.60
54	Malpura	Bachera	DW	B.G.C.	B.G.C.	12.90	8.30	6.90	1.40
55	Malpura	Devel	DW	B.G.C.	B.G.C.	9.40	2.85	2.10	0.75
56	Malpura	Ganwar*	DW	B.G.C.	B.G.C.	17.00	3.20	1.90	1.30
57	Malpura	Indoli Pz.	PZ			-	-	-	-
58	Malpura	Indoli	DW	B.G.C.	B.G.C.	16.30	7.30	4.10	3.20
59	Malpura	Jharli	DW	B.G.C.	B.G.C.	17.50	12.50	8.55	3.95
60	Malpura	Kacholiya	DW	B.G.C.	B.G.C.	16.85	8.15	4.90	3.25
61	Malpura	Kuhara	DW	B.G.C.	B.G.C.	15.00	Dry	DRY	-
62	Malpura	L.Harisingh	DW	B.G.C.	B.G.C.	20.35	7.50	3.45	4.05
63	Malpura	Nagar	DW	B.G.C.	B.G.C.	12.25	6.15	3.30	2.85
64	Malpura	Pachewar	DW	B.G.C.	B.G.C.	13.50	5.10	4.15	0.95
65	Malpura	Parli	DW	B.G.C.	B.G.C.	16.55	7.20	5.15	2.05
66	Malpura	Rindliya	PZ			-	-	-	-
67	Malpura	Rindliya	DW	B.G.C.	B.G.C.	18.50	6.15	4.20	1.95
68	Malpura	Roopayali	DW	B.G.C.	B.G.C.	17.00	12.40	9.10	3.30
69	Malpura	Sans	DW	B.G.C.	B.G.C.	18.50	6.30	6.50	-0.20

SN	Block	Name of Village	Type of well	Hydrogeological Formation	Zone	Total Depth (m)	WL pre 14 (m) bgl	WL Post 14 (m) bgl	Change in WL pre to post 14
70	Malpura	Sitapura	DW	B.G.C.	B.G.C.	13.00	6.95	4.50	2.45
71	Malpura	Ganwar Pz.	PZ	B.G.C.	B.G.C.	48.00	Damaged	Damaged	-
72	Malpura	Nagar Pz.	PZ	B.G.C.	B.G.C.	50.00	4.35	2.05	2.30
73	Malpura	Pachewar Pz.	PZ	B.G.C.	B.G.C.	51.00	4.95	2.10	2.85
74	Malpura	Bagri	PZ	B.G.C.	B.G.C.	16.80	11.60	5.10	6.50
75	Malpura	Morla	PZ	B.G.C.	B.G.C.	18.30	4.20	3.10	1.10
76	Malpura	Morla Pz.	PZ	B.G.C.	B.G.C.	55.00	4.15	2.55	1.60
77	Newai	Akodia	DW	Older Alluvium	Ao	8.95	Dry	DRY	-
78	Newai	Banasthali*	DW	Older Alluvium	Ao	16.50	13.70	7.10	6.60
79	Newai	Baragaon	DW	Older Alluvium	Ao	15.00	14.80	6.10	8.70
80	Newai	Barthal	DW	Older Alluvium	Ao	21.15	21.65	10.10	11.55
81	Newai	Dehlod	DW	Older Alluvium	Ao	26.80	13.65	7.20	6.45
82	Newai	Dangarthal	DW	Older Alluvium	Ao	17.00	17.10	9.20	7.90
83	Newai	Karera Buj	DW	Older Alluvium	Ao	16.30	7.00	3.30	3.70
84	Newai	Mehdra Kalan	DW	Older Alluvium	Ao	9.90	7.95	8.10	-0.15
85	Newai	Newai	DW	Older Alluvium	Ao	10.60	27.90	22.05	5.85
86	Newai	Pahari	DW	Older Alluvium	Ao	15.20	Damaged	Damaged	-
87	Newai	Pahari Pz	PZ	Older Alluvium	Ao	79.00	10.30	2.10	8.20
88	Newai	Raholi	DW	Older Alluvium	Ao	16.80	14.65	8.10	6.55
89	Newai	Rajwas	DW	Older Alluvium	Ao	23.50	21.85	13.20	8.65
90	Newai	Sunara	DW	Older Alluvium	Ao	18.95	Dry	13.20	-
91	Newai	Sirohi	PZ	Older Alluvium	Ao	27.00	Dry	DRY	-
92	Newai	Banasthali Pz.	PZ	Older Alluvium	Ao	45.00	Damaged	Damaged	-
93	Newai	Karera Buj Pz.	PZ	Older Alluvium	Ao	57.00	Damaged	Damaged	-
94	Newai	Sirohi Pz.	PZ	Older Alluvium	Ao	60.00	28.70	24.50	4.20
95	Newai	Newai Pz.	PZ	Older Alluvium	Ao	50.00	Damaged	Damaged	-
96	Newai	Raholi Pz.	PZ	Older Alluvium	Ao	-	15.66	12.00	3.66
97	Newai	Bassi	DW	Mica Schist	Sc	15.15	5.05	3.20	1.85
98	Newai	Bhanwati	DW	Mica Schist	Sc	14.00	11.70	7.20	4.50
99	Newai	Bhanwati Pz	PZ	Mica Schist	Sc	83.00	7.20	2.80	4.40
100	Newai	Dattwas	DW	Mica Schist	Sc	10.10	4.65	1.80	2.85
101	Newai	Gunsi	DW	Mica Schist	Sc	15.00	Damaged	Damaged	-
102	Newai	Jamdoli	DW	Mica Schist	Sc	19.00	Dry	DRY	-
103	Newai	Jhilai*	DW	Mica Schist	Sc	23.00	12.65	7.60	5.05
104	Newai	Kachariya	DW	Mica Schist	Sc	18.00	8.90	4.20	4.70
105	Newai	Kachariya Pz	PZ	Mica Schist	Sc	79.00	7.20	4.90	2.30
106	Newai	Kareriya	DW	Mica Schist	Sc	15.50	8.85	3.90	4.95
107	Newai	Moondiya	DW	Mica Schist	Sc	24.00	5.60	3.20	2.40
108	Newai	Natwara	DW	Mica Schist	Sc	11.70	21.70	19.40	2.30
109	Newai	Natwara Pz	PZ	Mica Schist	Sc	84.00	3.20	2.10	1.10
110	Newai	Turkiya	DW	Mica Schist	Sc	22.50	19.90	13.20	6.70
111	Newai	Siras	DW	Mica Schist	Sc	19.20	Dry	DRY	-
112	Newai	Gunsi Pz.	PZ	Mica Schist	Sc	50.00	6.00	2.50	3.50
113	Newai	Jamdoli Pz.	PZ	Mica Schist	Sc	50.00	22.85	10.90	11.95
114	Newai	Turkiya Pz	PZ	Mica Schist	Sc	-	20.60	13.20	7.40
115	Newai	Jhilai Pz.	PZ	Mica Schist	Sc	50.00	Damaged	6.60	-
116	Todaraisingh	Baori*	DW	Mica Schist	Sc	17.10	14.70	5.55	9.15
117	Todaraisingh	Baori Pz.	PZ			-	-	4.10	-
118	Todaraisingh	Basera	DW	Mica Schist	Sc	13.40	5.20	2.50	2.70
119	Todaraisingh	Bhasoo	DW	Mica Schist	Sc	13.35	4.75	2.80	1.95
120	Todaraisingh	Dabardumba	DW	Mica Schist	Sc	11.80	7.45	1.20	6.25
121	Todaraisingh	Ganeti	DW	Mica Schist	Sc	15.95	10.20	6.20	4.00
122	Todaraisingh	Hameerpur*	DW	Mica Schist	Sc	23.00	13.05	8.45	4.60
123	Todaraisingh	Lachmipura	DW	Mica Schist	Sc	19.40	6.65	3.30	3.35
124	Todaraisingh	Mor	DW	Mica Schist	Sc	18.20	9.40	5.10	4.30
125	Todaraisingh	Punwalai	DW	Mica Schist	Sc	14.00	10.85	4.10	6.75
126	Todaraisingh	Ratbai Pz.	PZ			-	-	-	-
127	Todaraisingh	Ratbai	DW	Mica Schist	Sc	14.20	6.90	4.05	2.85
128	Todaraisingh	Tharoli	DW	Mica Schist	Sc	13.00	-	2.10	-
129	Todaraisingh	Todaraising	DW	Mica Schist	Sc	24.90	Damaged	20.60	-
130	Todaraisingh	Hameerpur Pz.	PZ	Mica Schist	Sc	45.00	Damaged	Damaged	-
131	Todaraisingh	Mor Pz.	PZ	Mica Schist	Sc	51.00	6.20	2.60	3.60
132	Todaraisingh	Todaraising Pz.	PZ	Mica Schist	Sc	60.00	22.45	17.05	5.40
133	Todaraisingh	Ban.Charan	DW	Mica Schist	Sc	16.10	13.60	8.20	5.40

SN	Block	Name of Village	Type of well	Hydrogeological Formation	Zone	Total Depth (m)	WL pre 14 (m) bgl	WL Post 14 (m) bgl	Change in WL pre to post 14
134	Todaraisingh	Botunda	DW	Mica Schist	Sc	-	7.65	2.30	5.35
135	Todaraisingh	Goliyara	DW	B.G.C.	B.G.C.	11.70	4.50	2.10	2.40
136	Todaraisingh	Kakalwas	DW	B.G.C.	B.G.C.	14.00	9.15	3.45	5.70
137	Todaraisingh	Mandolai	DW	Mica Schist	Sc	14.30	Dry	DRY	-
138	Todaraisingh	Mandolai Pz.	PZ			-	-	2.90	-
139	Todaraisingh	Thata Pz.	PZ	Mica Schist	Sc	50.00	Filled	3.20	-
140	Todaraisingh	Barwas Pz.	PZ	B.G.C.	B.G.C.	50.00	3.65	1.30	2.35
141	Todaraisingh	Kotri	DW	B.G.C.	B.G.C.	14.60	9.35	4.40	4.95
142	Todaraisingh	Suwariya	PZ			-	-	-	-
143	Todaraisingh	Suwariya	DW	B.G.C.	B.G.C.	18.90	8.00	3.90	4.10
144	Todaraisingh	Uniara Khu.	DW	B.G.C.	B.G.C.	18.60	8.05	7.35	0.70
145	Todaraisingh	Uniara Khu. Pz.	PZ	B.G.C.	B.G.C.	50.00	8.35	5.65	2.70
146	Tonk	Chandlai	DW	Older Alluvium	Ao	5.75	2.05	1.60	0.45
147	Tonk	Chandlai	PZ			-	-	1.35	-
148	Tonk	Gahlod	DW	Older Alluvium	Ao	10.90	3.30	1.30	2.00
149	Tonk	Kareriya	DW	Older Alluvium	Ao	19.85	12.90	4.10	8.80
150	Tonk	Palra	DW	Older Alluvium	Ao	10.00	4.40	1.90	2.50
151	Tonk	Sarwarabad	DW	Older Alluvium	Ao	22.30	Dry	DRY	-
152	Tonk	Sonwa	DW	Older Alluvium	Ao	18.60	9.60	4.80	4.80
153	Tonk	Sonwa Pz	PZ	Older Alluvium	Ao	83.00	7.20	4.30	2.90
154	Tonk	Soran	DW	Older Alluvium	Ao	15.30	14.05	6.40	7.65
155	Tonk	Chhan	DW	Older Alluvium	Ao	15.30	8.35	4.20	4.15
156	Tonk	Tonk	DW	Older Alluvium	Ao	29.00	Dry	DRY	-
157	Tonk	Tonk Pz.	PZ	Older Alluvium	Ao	65.00	6.40	1.70	4.70
158	Tonk	Bagri*	DW	Mica Schist	Sc	18.35	10.45	7.50	2.95
159	Tonk	Bagri Pz	PZ	Mica Schist	Sc	79.00	7.65	4.10	3.55
160	Tonk	Baroni	DW	Mica Schist	Sc	15.10	5.65	1.60	4.05
161	Tonk	Baroni Pz	PZ	Mica Schist	Sc	79.00	2.70	2.80	-0.10
162	Tonk	Chogai	DW	Mica Schist	Sc	15.65	7.20	4.30	2.90
163	Tonk	Chogai Pz.	PZ	Mica Schist	Sc	79.00	10.45	7.50	2.95
164	Tonk	Hadikala	DW	Mica Schist	Sc	15.50	2.90	1.95	0.95
165	Tonk	Hadikala Pz	PZ	Mica Schist	Sc	86.00	2.25	1.60	0.65
166	Tonk	Jhirana	DW	Mica Schist	Sc	19.50	8.40	5.20	3.20
167	Tonk	Kathmana	DW	Mica Schist	Sc	13.90	7.00	5.40	1.60
168	Tonk	Kathmana Pz	PZ	Mica Schist	Sc	68.00	4.20	3.60	0.60
169	Tonk	Motuka	DW	Mica Schist	Sc	19.50	5.75	5.30	0.45
170	Tonk	Motuka Pz	PZ	Mica Schist	Sc	79.00	5.70	4.45	1.25
171	Tonk	Nathari	DW	Mica Schist	Sc	14.80	8.25	3.60	4.65
172	Tonk	Parana*	DW	Mica Schist	Sc	17.25	Dry	DRY	-
173	Tonk	Parana Pz	PZ	Mica Schist	Sc	79.00	26.50	14.20	12.30
174	Tonk	Peeploo*	DW	Mica Schist	Sc	12.50	2.55	1.60	0.95
175	Tonk	Ranoli*	DW	Mica Schist	Sc	18.60	14.60	10.40	4.20
176	Tonk	Sohela	DW	Mica Schist	Sc	18.75	4.70	2.40	2.30
177	Tonk	Nathri Pz.	PZ	Mica Schist	Sc	57.00	8.60	3.80	4.80
178	Tonk	Jhirana Pz.	PZ	Mica Schist	Sc	50.00	7.45	2.80	4.65
179	Tonk	Ranoli Pz.	PZ	Mica Schist	Sc	54.00	12.80	4.80	8.00
180	Tonk	Peeploo Pz.	PZ	Mica Schist	Sc	55.00	3.20	1.30	1.90
181	Tonk	Pithawas Pz.	PZ	Mica Schist	Sc	52.00	7.20	2.40	4.80
182	Tonk	Sohela Pz.	PZ	Mica Schist	Sc	50.00	Damaged	Damaged	-
183	Tonk	Abdulpur B.	DW	Mica Schist	Sc	18.50	4.85	2.00	2.85
184	Tonk	Arniamal	DW	Mica Schist	Sc	17.80	3.30	2.55	0.75
185	Tonk	Arniamal Pz.	PZ			-	-	2.25	-
186	Tonk	Bambor	DW	Mica Schist	Sc	17.00	14.10	4.20	9.90
187	Tonk	Bambor Pz.	PZ			-	-	2.45	-
188	Tonk	Bharni	DW	Mica Schist	Sc	8.70	Damaged	Damaged	-
189	Tonk	Borkhandi	DW	Mica Schist	Sc	20.00	11.15	8.50	2.65
190	Tonk	Borkhandi Pz	PZ	Mica Schist	Sc	84.00	8.20	2.65	5.55
191	Tonk	Dardahind	DW	Mica Schist	Sc	20.60	17.40	13.20	4.20
192	Tonk	Ghas	DW	Mica Schist	Sc	19.55	4.05	1.60	2.45
193	Tonk	Ghas Pz.	PZ			-	-	1.20	-
194	Tonk	Mendwas Pz.	DW	Mica Schist	Sc	22.00	16.35	13.20	3.15
195	Tonk	Takholi	DW	Mica Schist	Sc	18.40	10.00	1.30	8.70
196	Tonk	Um Pz.	PZ	Mica Schist	Sc	56.00	Damaged	Damaged	-
197	Tonk	Banwara	DW	Mica Schist	Sc	18.10	Damaged	Damaged	-

SN	Block	Name of Village	Type of well	Hydrogeological Formation	Zone	Total Depth (m)	WL pre 14 (m) bgl	WL Post 14 (m) bgl	Change in WL pre to post 14
198	Uniara	Choru	DW	Older Alluvium	Ao	27.30	22.65	13.15	9.50
199	Uniara	Dhikoliya	DW	Older Alluvium	Ao	20.00	14.75	5.10	9.65
200	Uniara	Pachala	DW	Older Alluvium	Ao	20.20	15.20	12.10	3.10
201	Uniara	Parli	DW	Older Alluvium	Ao	20.00	Dry	DRY	-
202	Uniara	Saidabad	DW	Older Alluvium	Ao	27.45	Dry	DRY	-
203	Uniara	Shyampura	DW	Older Alluvium	Ao	13.10	2.45	1.70	0.75
204	Uniara	Uniara	DW	Older Alluvium	Ao	16.65	6.30	2.45	3.85
205	Uniara	Choru Pz.	PZ	Older Alluvium	Ao	-	24.70	12.10	12.60
206	Uniara	Kherli Pz	PZ	Older Alluvium	Ao	-	10.15	3.45	6.70
207	Uniara	Pachala Pz.	PZ	Older Alluvium	Ao	-	12.95	6.60	6.35
208	Uniara	Saidabad Pz.	PZ	Older Alluvium	Ao	60.00	Dry	DRY	-
209	Uniara	Uniara Pz.	PZ	Older Alluvium	Ao	60.00	12.65	2.20	10.45
210	Uniara	Harduttpura	DW	Older Alluvium	Ao	12.20	5.15	3.20	1.95
211	Uniara	Kairod	DW	Older Alluvium	Ao	11.10	3.70	2.40	1.30
212	Uniara	Ranipura*	DW	Older Alluvium	Ao	15.10	4.90	4.20	0.70
213	Uniara	Khatoli	DW	Mica Schist	Sc	17.20	Dry	DRY	-
214	Uniara	Rasoolpura	DW	Mica Schist	Sc	17.00	8.40	2.50	5.90
215	Uniara	Khatoli Pz.	DW	Mica Schist	Sc	40.00	Damaged	Damaged	-
216	Uniara	Kotri Pz.	PZ	Mica Schist	Sc	57.00	Filled	4.00	-
217	Uniara	Banetha	DW	Mica Schist	Sc	21.40	9.65	5.70	3.95
218	Uniara	Kakor*	DW	Mica Schist	Sc	22.00	9.75	1.80	7.95
219	Uniara	Nayagaon	DW	Mica Schist	Sc	12.20	5.50	2.80	2.70
220	Uniara	Nayagaon Pz.	PZ			-	-	1.80	-
221	Uniara	Sop	DW	Mica Schist	Sc	16.00	Dry	DRY	-
222	Uniara	Sunthara	DW	Mica Schist	Sc	19.60	3.70	2.10	1.60
223	Uniara	Sop Pz.	PZ	Mica Schist	Sc	50.00	14.30	3.10	11.20
224	Uniara	Banetha Pz.	PZ	Mica Schist	Sc	50.00	7.75	3.85	3.90
225	Uniara	Aligarh Pz.	PZ	Mica Schist	Sc	-	-	3.80	-
226	Uniara	Kakor Pz.	PZ	Mica Schist	Sc	45.00	-	-	-
227	Uniara	Amli	DW	B.G.C.	B.G.C.	18.00	Dry	DRY	-
228	Uniara	Aligarh	DW	B.G.C.	B.G.C.	18.00	17.65	15.10	2.55
229	Uniara	Deoli*	DW	B.G.C.	B.G.C.	23.00	11.75	7.50	4.25
230	Uniara	Kherli-Ii	DW	B.G.C.	B.G.C.	14.95	7.65	4.20	3.45
231	Uniara	Kherli-I	DW	B.G.C.	B.G.C.	19.90	Dry	DRY	-
232	Uniara	Palai*	DW	B.G.C.	B.G.C.	18.00	11.50	4.20	7.30
DISTRICT - UDAIPUR									
1	Badgaon	Amberi	DW	Phyllite	Ph/Sc(NC)	20.90	9.50	2.50	7.00
2	Badgaon	Badgaon	DW	Phyllite	Ph/Sc(NC)	20.00	9.04	2.63	6.41
3	Badgaon	Badgaon	PZ	Phyllite	Ph/Sc(NC)	50.00	7.63	1.61	6.02
4	Badgaon	Bari	DW	Gneisses	Ph/Sc(NC)	25.35	11.82	6.70	5.12
5	Badgaon	Bari	PZ	Gneisses	Ph/Sc(NC)	50.00	15.30	10.95	4.35
6	Badgaon	Bedla	DW	Phyllite	Ph/Sc(NC)	19.80	10.10	3.18	6.92
7	Badgaon	Bhootala	DW	Phyllite	Ph/Sc(NC)	15.00	6.75	6.10	0.65
8	Badgaon	Bhuwana	PZ	Phyllite	Ph/Sc(NC)	100.00	47.47	20.23	27.24
9	Badgaon	Cheerwa	DW	Phyllite	Ph/Sc(NC)	12.40	-	-	-
10	Badgaon	Cheerwa(New Well From Pre14)	DW	Phyllite	Ph/Sc(NC)	25.00	10.94	5.00	5.94
11	Badgaon	Dhinkli	DW	Phyllite	Ph/Sc(NC)	17.80	3.74	2.42	1.32
12	Badgaon	Iswal	DW	Limestone	Ph/Sc(NC)	25.30	24.64	20.05	4.59
13	Badgaon	Iswal	PZ	Limestone	Ph/Sc(NC)	60.00	Buried in Debries	23.60	-
14	Badgaon	Kadia	DW	Phyllite	Ph/Sc(NC)	16.50	5.75	2.52	3.23
15	Badgaon	Kadmal	DW	Phyllite	Ph/Sc(NC)	16.00	8.70	3.73	4.97
16	Badgaon	Kailashpuri	DW	Phyllite	Ph/Sc(NC)	10.75	4.46	2.50	1.96
17	Badgaon	Kaloda	DW	Phyllite	Ph/Sc(NC)	18.50	14.04	10.94	3.10
18	Badgaon	Kathar	DW	Phyllite	Ph/Sc(NC)	18.00	7.50	1.45	6.05
19	Badgaon	Madar	DW	Gneisses	Ph/Sc(NC)	26.50	10.00	3.29	6.71
20	Badgaon	Morwaniya	DW	Phyllite	Ph/Sc(NC)	9.90	8.70	2.92	5.78
21	Badgaon	Morwaniya	PZ	Phyllite	Ph/Sc(NC)	70.00	Not Open	Not Open	-
22	Badgaon	Rama	DW	Limestone	Ph/Sc(NC)	29.50	24.95	19.32	5.63
23	Badgaon	Sukher	DW	Phyllite	Ph/Sc(NC)	22.40	16.55	2.77	13.78
24	Badgaon	Sukher	PZ	Phyllite	Ph/Sc(NC)	50.00	Not Open	Not Open	-
25	Badgaon	Thoor	DW	Gneisses	Ph/Sc(NC)	25.50	16.80	6.22	10.58
26	Badgaon	Thoor	PZ	Gneisses	Ph/Sc(NC)	50.00	Roots	Roots	-
27	Bhinder	Bargaon	DW	Gneisses	Gn(NC)	26.70	25.26	23.00	2.26
28	Bhinder	Bhatewer	DW	Gneisses	Gn(NC)	19.50	7.65	5.68	1.97

SN	Block	Name of Village	Type of well	Hydrogeological Formation	Zone	Total Depth (m)	WL pre 14 (m) bgl	WL Post 14 (m) bgl	Change in WL pre to post 14
29	Bhinder	Bhinder	DW	Gneisses	Gn(NC)	32.70	24.85	21.24	3.61
30	Bhinder	Bhinder	PZ	Gneisses	Gn(NC)	28.00	11.00	9.32	1.68
31	Bhinder	Daroli	DW	Limestone	Gn(NC)	19.95	10.93	8.70	2.23
32	Bhinder	Gotiya	DW	Gneisses	Gn(NC)	21.00	5.05	3.46	1.59
33	Bhinder	Goonpri	DW	Gneisses	Gn(NC)	22.85	14.45	12.60	1.85
34	Bhinder	Hariyao	DW	Gneisses	Gn(NC)	19.85	13.78	3.49	10.29
35	Bhinder	Kanor	DW	Gneisses	Gn(NC)	12.25	9.10	6.05	3.05
36	Bhinder	Kanor	PZ	Gneisses	Gn(NC)	78.00	Not Open	Not Open	-
37	Bhinder	Kheroda	DW	Gneisses	Gn(NC)	28.80	25.05	17.66	7.39
38	Bhinder	Kheroda	PZ	Gneisses	Gn(NC)	50.00	20.69	16.92	3.77
39	Bhinder	Khokharwas	DW	Gneisses	Gn(NC)	18.75	2.96	1.78	1.18
40	Bhinder	Kunthwas	DW	Gneisses	Gn(NC)	27.00	25.70	12.65	13.05
41	Bhinder	Lalpura	DW	Gneisses	Gn(NC)	25.00	25.00	22.50	2.50
42	Bhinder	Loonada	DW	Gneisses	Gn(NC)	17.20	10.15	5.25	4.90
43	Bhinder	Loonada	PZ	Gneisses	Gn(NC)	48.00	Roots	11.18	-
44	Bhinder	Manderiya	DW	Limestone	Gn(NC)	16.10	6.07	3.09	2.98
45	Bhinder	Mand Kalan	DW	Gneisses	Gn(NC)	20.50	13.50	5.30	8.20
46	Bhinder	Maseegpura	DW	Gneisses	Gn(NC)	20.50	19.00	11.90	7.10
47	Bhinder	Mavli Dangiyan	DW	Gneisses	Gn(NC)	11.80	6.06	4.40	1.66
48	Bhinder	Menar	DW	Gneisses	Gn(NC)	25.00	19.30	12.15	7.15
49	Bhinder	Modi	DW	Gneisses	Gn(NC)	31.50	18.50	8.50	10.00
50	Bhinder	Pithalpura	DW	Gneisses	Gn(NC)	28.00	22.84	21.50	1.34
51	Bhinder	Puriya Kheri	DW	Gneisses	Gn(NC)	18.00	12.22	9.40	2.82
52	Bhinder	Puriya Kheri	PZ	Gneisses	Gn(NC)	70.00	9.15	7.06	2.09
53	Bhinder	Nawaniya	DW	Gneisses	Gn(NC)	13.80	7.24	4.22	3.02
54	Bhinder	Nawaniya	PZ	Gneisses	Gn(NC)	75.00	Not Open	Not Open	-
55	Bhinder	Neemri	DW	Gneisses	Gn(NC)	16.00	8.83	4.80	4.03
56	Bhinder	Panoond	DW	Gneisses	Gn(NC)	12.05	8.77	2.55	6.22
57	Bhinder	Rundera	DW	Gneisses	Gn(NC)	22.70	15.00	8.90	6.10
58	Bhinder	Tarawat	DW	Gneisses	Gn(NC)	17.60	9.00	4.94	4.06
59	Bhinder	Vallabhnagar	DW	Gneisses	Gn(NC)	25.70	6.08	4.50	1.58
60	Bhinder	Vallabhnagar	PZ	Gneisses	Gn(NC)	37.00	2.05	1.06	0.99
61	Bhinder	Varnoda	DW	Gneisses	Gn(NC)	14.25	12.50	6.18	6.32
62	Bhinder	Warni	DW	Gneisses	Gn(NC)	22.00	21.28	18.50	2.78
63	Bhinder	Warni	PZ	Gneisses	Gn(NC)	73.00	Not Open	Not Open	-
64	Girwa	Baleecha	DW	Phyllite	Ph/Sc(NC)	19.20	15.05	6.02	9.03
65	Girwa	Barapal	DW	Phyllite	Ph/Sc(NC)	10.50	0.58	0.25	0.33
66	Girwa	Debari	DW	Phyllite	Ph/Sc(NC)	25.00	12.82	8.93	3.89
67	Girwa	Dhool Ki Pati	DW	Limestone	Ph/Sc(NC)	18.55	Dry	9.52	-
68	Girwa	Jhamarkotra	DW	Phyllite	Ph/Sc(NC)	26.60	12.52	9.82	2.70
69	Girwa	Kanpur	DW	Phyllite	Ph/Sc(NC)	16.20	4.32	3.24	1.08
70	Girwa	Kaya	DW	Phyllite	Ph/Sc(NC)	14.50	7.08	4.42	2.66
71	Girwa	Kaya	PZ	Phyllite	Ph/Sc(NC)	50.00	Not Open	Not Open	-
72	Girwa	Lakarwas	DW	Phyllite	Ph/Sc(NC)	16.75	7.36	3.57	3.79
73	Girwa	Manwa Ka Khera	DW	Phyllite	Ph/Sc(NC)	20.90	6.25	1.68	4.57
74	Girwa	Nai	DW	Phyllite	Ph/Sc(NC)	17.30	8.82	6.47	2.35
75	Girwa	Nora	DW	Phyllite	Ph/Sc(NC)	25.00	23.84	10.58	13.26
76	Girwa	Nora	PZ	Phyllite	Ph/Sc(NC)	50.00	15.80	9.70	6.10
77	Girwa	Padoona	DW	Phyllite	Ph/Sc(NC)	10.50	5.70	0.97	4.73
78	Girwa	Peepalwas	DW	Phyllite	Ph/Sc(NC)	18.00	14.60	10.35	4.25
79	Girwa	Teeri	DW	Phyllite	Ph/Sc(NC)	9.50	5.29	1.65	3.64
80	Girwa	Teetardi	DW	Phyllite	Ph/Sc(NC)	19.00	9.50	2.17	7.33
81	Girwa	Udaipur I	DW	Phyllite	Ph/Sc(NC)	17.25	9.50	6.03	3.47
82	Girwa	Udaipur Ii	DW	Phyllite	Ph/Sc(NC)	28.00	8.00	4.75	3.25
83	Girwa	Udaipur Iii	DW	Phyllite	Ph/Sc(NC)	14.30	4.50	2.50	2.00
84	Girwa	Udaipur	PZ	Phyllite	Ph/Sc(NC)	46.00	tiltted	2.06	-
85	Girwa	Udaipur Iv	DW	Phyllite	Ph/Sc(NC)	19.80	11.03	8.47	2.56
86	Girwa	Umra	DW	Limestone	Ph/Sc(NC)	33.50	Dry	Dry	-
87	Girwa	Umra	PZ	Limestone	Ph/Sc(NC)	50.00	38.96	39.60	-0.64
88	Girwa	Bambora	DW	Gneisses	Gn(NC)	18.50	9.65	4.00	5.65
89	Girwa	Bambora	PZ	Gneisses	Gn(NC)	50.00	6.50	3.80	2.70
90	Girwa	Bhesra Kallan	DW	Gneisses	Gn(NC)	20.00	7.25	5.30	1.95
91	Girwa	Bhesra Kallan	PZ	Gneisses	Gn(NC)	73.00	14.82	12.09	2.73
92	Girwa	Bichhri	DW	Gneisses	Gn(NC)	15.10	4.36	2.70	1.66

SN	Block	Name of Village	Type of well	Hydrogeological Formation	Zone	Total Depth (m)	WL pre 14 (m) bgl	WL Post 14 (m) bgl	Change in WL pre to post 14
93	Girwa	Gudli	DW	Gneisses	Gn(NC)	11.50	5.12	3.20	1.92
94	Girwa	Gudli	PZ	Gneisses	Gn(NC)	75.00	7.65	6.00	1.65
95	Girwa	Jagat	DW	Gneisses	Gn(NC)	18.90	13.24	5.72	7.52
96	Girwa	Kurabar	DW	Gneisses	Gn(NC)	18.80	15.00	5.87	9.13
97	Girwa	Panunda	DW	Gneisses	Gn(NC)	16.75	10.50	4.40	6.10
98	Girwa	Pheela (B)	DW	Gneisses	Gn(NC)	12.90	6.88	1.82	5.06
99	Girwa	Sakroda	DW	Gneisses	Gn(NC)	27.60	15.10	8.56	6.54
100	Girwa	Sakroda	PZ	Gneisses	Gn(NC)	43.00	Not Open	Not Open	-
101	Girwa	Sheeshvi	DW	Gneisses	Gn(NC)	21.00	9.10	2.68	6.42
102	Girwa	Wali	DW	Gneisses	Gn(NC)	22.70	6.36	2.12	4.24
103	Gogunda	Barwar (Dhundi)	DW	Schist	Sc(NC)	18.70	13.18	3.00	10.18
104	Gogunda	Barwara	PZ	Schist	Sc(NC)	67.00	3.28	1.94	1.34
105	Gogunda	Bhanpura	DW	Schist	Sc(NC)	20.70	17.00	9.50	7.50
106	Gogunda	Diyan	DW	Schist	Sc(NC)	12.15	6.70	3.42	3.28
107	Gogunda	Jaswantgarh	DW	Schist	Sc(NC)	11.65	Dry	1.48	-
108	Gogunda	Jhadoli	DW	Schist	Sc(NC)	15.00	11.26	2.78	8.48
109	Gogunda	Kamol	DW	Schist	Sc(NC)	12.00	9.50	3.96	5.54
110	Gogunda	Kamol	PZ	Schist	Sc(NC)	50.00	8.97	2.68	6.29
111	Gogunda	Karda	DW	Schist	Sc(NC)	21.00	18.13	3.79	14.34
112	Gogunda	Karda	PZ	Schist	Sc(NC)	70.00	HP	HP	-
113	Gogunda	Nandeshama	DW	Schist	Sc(NC)	15.50	9.50	4.54	4.96
114	Gogunda	Padrada	DW	Schist	Sc(NC)	14.20	11.76	4.94	6.82
115	Gogunda	Paner	DW	Schist	Sc(NC)	12.00	6.32	1.85	4.47
116	Gogunda	Punawali	DW	Schist	Sc(NC)	17.60	18.00	10.25	7.75
117	Gogunda	Rawalia Khurd	DW	Schist	Sc(NC)	22.30	13.76	2.22	11.54
118	Gogunda	Rawalia Khurd	PZ	Schist	Sc(NC)	75.00	16.60	1.94	14.66
119	Gogunda	Sayra	DW	Schist	Sc(NC)	16.70	11.93	6.04	5.89
120	Gogunda	Semar	DW	Schist	Sc(NC)	14.00	9.65	4.02	5.63
121	Gogunda	Semtal	DW	Schist	Sc(NC)	17.50	16.55	8.15	8.40
122	Gogunda	Tarpal	DW	Schist	Sc(NC)	20.00	18.35	9.42	8.93
123	Gogunda	Tarpal	PZ	Schist	Sc(NC)	50.00	Not Open	Not Open	-
124	Gogunda	Bagrunda	DW	Phyllite	Ph/Sc(NC)	16.50	13.95	5.78	8.17
125	Gogunda	Bhadvi Ka Guda	DW	Phyllite	Ph/Sc(NC)	15.30	7.98	2.20	5.78
126	Gogunda	Chatiya Khedi	DW	Phyllite	Ph/Sc(NC)	20.00	16.04	8.95	7.09
127	Gogunda	Gogunda	DW	Phyllite	Ph/Sc(NC)	26.00	23.50	11.24	12.26
128	Gogunda	Gogunda	PZ	Phyllite	Ph/Sc(NC)	50.00	Damaged	Damaged	-
129	Gogunda	Mada	DW	Phyllite	Ph/Sc(NC)	22.60	11.50	3.57	7.93
130	Gogunda	Majam	DW	Phyllite	Ph/Sc(NC)	13.00	7.62	1.13	6.49
131	Gogunda	Majawad	DW	Phyllite	Ph/Sc(NC)	14.20	8.72	2.86	5.86
132	Gogunda	Mokhi	DW	Phyllite	Ph/Sc(NC)	8.00	5.00	3.75	1.25
133	Gogunda	Padawali Kalan	DW	Schist	Ph/Sc(NC)	15.74	11.28	7.00	4.28
134	Gogunda	Wani	DW	Phyllite	Ph/Sc(NC)	22.00	13.35	2.08	11.27
135	Jhadol	Adkaliya	DW	Phyllite / Schist	Ph/Sc(NC)	14.60	10.00	4.03	5.97
136	Jhadol	Amliya	DW	Phyllite / Schist	Ph/Sc(NC)	10.90	8.13	4.50	3.63
137	Jhadol	Bagpura	DW	Phyllite / Schist	Ph/Sc(NC)	14.50	16.00	3.00	13.00
138	Jhadol	Bari	DW	Phyllite / Schist	Ph/Sc(NC)	6.17	3.08	2.20	0.88
139	Jhadol	Damana	DW	Phyllite / Schist	Ph/Sc(NC)	16.00	11.55	7.50	4.05
140	Jhadol	Dhimdi	DW	Phyllite / Schist	Ph/Sc(NC)	11.60	4.80	4.02	0.78
141	Jhadol	Gogla	DW	Phyllite / Schist	Ph/Sc(NC)	18.00	8.88	8.00	0.88
142	Jhadol	Goran	DW	Phyllite / Schist	Ph/Sc(NC)	29.00	26.08	17.55	8.53
143	Jhadol	Gorana	DW	Phyllite / Schist	Ph/Sc(NC)	40.00	31.40	6.84	24.56
144	Jhadol	Jhadol	DW	Phyllite / Schist	Ph/Sc(NC)	18.90	15.55	12.30	3.25
145	Jhadol	Jhadol	PZ	Phyllite / Schist	Ph/Sc(NC)	50.00	Roots	10.32	-
146	Jhadol	Kanthariya	DW	Phyllite / Schist	Ph/Sc(NC)	11.55	8.52	5.97	2.55
147	Jhadol	Khakhar	DW	Phyllite / Schist	Ph/Sc(NC)	14.90	11.25	8.00	3.25
148	Jhadol	Kochla	DW	Phyllite / Schist	Ph/Sc(NC)	17.50	16.36	9.38	6.98
149	Jhadol	Kolyari	DW	Phyllite / Schist	Ph/Sc(NC)	9.40	3.55	2.15	1.40
150	Jhadol	Kolyari	PZ	Phyllite / Schist	Ph/Sc(NC)	50.00	Not Open	1.36	-
151	Jhadol	Lunawaton Ka Khera	DW	Phyllite / Schist	Ph/Sc(NC)	10.52	4.18	3.55	0.63
152	Jhadol	Makradeo	DW	Phyllite / Schist	Ph/Sc(NC)	17.65	17.72	10.85	6.87
153	Jhadol	Makradeo	PZ	Phyllite / Schist	Ph/Sc(NC)	70.00	*36.2	11.55	-
154	Jhadol	Nandbel	DW	Phyllite / Schist	Ph/Sc(NC)	15.60	14.66	11.30	3.36
155	Jhadol	Nandbel	PZ	Phyllite / Schist	Ph/Sc(NC)	70.00	11.95	7.42	4.53
156	Jhadol	Ogna	DW	Phyllite / Schist	Ph/Sc(NC)	15.00	8.75	6.25	2.50

SN	Block	Name of Village	Type of well	Hydrogeological Formation	Zone	Total Depth (m)	WL pre 14 (m) bgl	WL Post 14 (m) bgl	Change in WL pre to post 14
157	Jhadol	Ora	DW	Phyllite / Schist	Ph/Sc(NC)	14.00	11.02	8.57	2.45
158	Jhadol	Peepalbara (New Well From Pre 2014)	DW	Phyllite / Schist	Ph/Sc(NC)	11.00	4.40	2.25	2.15
159	Jhadol	Phalasiya	DW	Phyllite / Schist	Ph/Sc(NC)	15.00	6.74	5.25	1.49
160	Jhadol	Som	DW	Phyllite / Schist	Ph/Sc(NC)	11.00	7.75	5.68	2.07
161	Jhadol	Som	PZ	Phyllite / Schist	Ph/Sc(NC)	50.00	EMP	EMP	-
162	Jhadol	Beeroti	DW	Quartzite	Q(NC)	17.50	Dry	Dry	-
163	Jhadol	Galdhar	DW	Quartzite	Q(NC)	10.50	6.85	4.00	2.85
164	Jhadol	Kyariya	DW	Quartzite	Q(NC)	15.00	11.62	9.56	2.06
165	Jhadol	Moh. Phalasiya	DW	Quartzite	Q(NC)	9.20	5.86	4.50	1.36
166	Jhadol	Moh. Phalasiya	PZ	Schist	Q(NC)	58.00	4.14	3.07	1.07
167	Kherwara	Banjarwara	DW	Phyllite / Schist	Ph/Sc(NC)	10.00	2.36	0.61	1.75
168	Kherwara	Bawalwara	DW	Phyllite / Schist	Ph/Sc(NC)	14.10	4.12	1.09	3.03
169	Kherwara	Bawalwara	PZ	Phyllite / Schist	Ph/Sc(NC)	50.00	8.91	5.59	3.32
170	Kherwara	Bhanda	DW	Phyllite / Schist	Ph/Sc(NC)	13.90	6.17	5.79	0.38
171	Kherwara	Bhoodar	DW	Phyllite / Schist	Ph/Sc(NC)	9.55	3.44	2.42	1.02
172	Kherwara	Chhani	DW	Phyllite / Schist	Ph/Sc(NC)	13.60	11.04	3.91	7.13
173	Kherwara	Dheekwas	DW	Phyllite / Schist	Ph/Sc(NC)	7.50	4.64	0.64	4.00
174	Kherwara	Godawat Gorimba	DW	Phyllite / Schist	Ph/Sc(NC)	10.80	Dry	1.79	-
175	Kherwara	Garnala Kotra	DW	Phyllite / Schist	Ph/Sc(NC)	10.35	6.25	4.71	1.54
176	Kherwara	Jawas	DW	Phyllite / Schist	Ph/Sc(NC)	12.50	8.94	3.93	5.01
177	Kherwara	Kanwai	DW	Phyllite / Schist	Ph/Sc(NC)	11.85	10.74	2.33	8.41
178	Kherwara	Kherwara	DW	Phyllite / Schist	Ph/Sc(NC)	15.00	11.54	2.88	8.66
179	Kherwara	Kherwara	PZ	Phyllite / Schist	Ph/Sc(NC)	50.00	11.74	8.64	3.10
180	Kherwara	Nayagaon	DW	Phyllite / Schist	Ph/Sc(NC)	13.27	12.99	5.22	7.77
181	Kherwara	Nayagaon	PZ	Phyllite / Schist	Ph/Sc(NC)	70.00	24.99	15.89	9.10
182	Kherwara	Patiya	DW	Phyllite / Schist	Ph/Sc(NC)	11.00	Dry	8.04	-
183	Kherwara	Peepli 'B'	DW	Phyllite / Schist	Ph/Sc(NC)	10.55	5.32	3.09	2.23
184	Kherwara	Rani	DW	Phyllite / Schist	Ph/Sc(NC)	6.10	2.52	1.06	1.46
185	Kherwara	Rikhabdeo	DW	Phyllite / Schist	Ph/Sc(NC)	11.90	8.39	6.74	1.65
186	Kherwara	Rikhabdeo	PZ	Phyllite / Schist	Ph/Sc(NC)	50.00	11.76	7.99	3.77
187	Kherwara	Rikhabdeo Road	DW	Phyllite / Schist	Ph/Sc(NC)	11.25	4.95	2.17	2.78
188	Kherwara	Sulai	DW	Phyllite / Schist	Ph/Sc(NC)	9.40	4.13	0.64	3.49
189	Kherwara	Dhelana	DW	Phyllite / Schist	Ph/Sc(C)	15.90	5.22	2.76	2.46
190	Kherwara	Ghodi	DW	Phyllite / Schist	Ph/Sc(C)	16.00	9.64	8.42	1.22
191	Kherwara	Kalyanpura	DW	Phyllite / Schist	Ph/Sc(C)	10.30	6.79	6.68	0.11
192	Kotra	Cheekala	DW	Schist	Sc(NC)	15.75	12.32	11.27	1.05
193	Kotra	Jogiwara	DW	Schist	Sc(NC)	10.00	4.90	3.12	1.78
194	Kotra	Jura	DW	Schist	Sc(NC)	11.80	6.24	4.75	1.49
195	Kotra	Kotra	DW	Schist	Sc(NC)	15.35	10.50	6.27	4.23
196	Kotra	Mahari	DW	Schist	Sc(NC)	20.00	11.25	11.12	0.13
197	Kotra	Mamer	DW	Schist	Sc(NC)	14.00	9.00	6.00	3.00
198	Kotra	Sandmariya (B)	DW	Schist	Sc(NC)	14.00	8.60	5.60	3.00
199	Kotra	Sara	DW	Schist	Sc(NC)	11.00	9.46	7.72	1.74
200	Kotra	Bikarni	DW	Gneisses	G(NC)	12.90	7.02	4.66	2.36
201	Kotra	Deola	DW	Gneisses	G(NC)	9.40	5.05	3.12	1.93
202	Kotra	Kagwas	DW	Gneisses	G(NC)	11.00	5.04	4.00	1.04
203	Kotra	Kagwas	PZ	Gneisses	G(NC)	50.00	Not Open	Not Open	-
204	Kotra	Khajooriya	DW	Limestone	G(NC)	11.65	5.98	3.00	2.98
205	Kotra	Khanpa	DW	Gneisses	G(NC)	11.00	6.78	5.88	0.90
206	Kotra	Kyari	DW	Gneisses	G(NC)	7.50	Dry	3.35	-
207	Kotra	Malwa Ka Chora	DW	Gneisses	G(NC)	11.65	10.30	5.02	5.28
208	Kotra	Malwa Ka Chora	PZ	Gneisses	G(NC)	50.00	Filled	6.13	-
209	Kotra	Mandwa	DW	Gneisses	G(NC)	12.10	Dry	5.15	-
210	Kotra	Peelka	DW	Gneisses	G(NC)	15.00	6.10	3.27	2.83
211	Kotra	Sulao	DW	Gneisses	G(NC)	17.10	10.23	6.50	3.73
212	Kotra	Sulao	PZ	Gneisses	G(NC)	50.00	Filled	Filled	-
213	Lasadiya	Anadiyo Ka Guda	DW	Gneisses	Gn(NC)	13.60	6.60	3.75	2.85
214	Lasadiya	Agar	DW	Gneisses	Gn(NC)	10.00	7.65	3.50	4.15
215	Lasadiya	Agar	PZ	Gneisses	Gn(NC)	50.00	17.76	9.28	8.48
216	Lasadiya	Anjani	DW	Gneisses	Gn(NC)	15.00	7.88	2.32	5.56
217	Lasadiya	Arniya	DW	Gneisses	Gn(NC)	13.45	10.00	6.50	3.50
218	Lasadiya	Baleecha	DW	Gneisses	Gn(NC)	22.50	21.95	7.25	14.70
219	Lasadiya	Beda Sota	DW	Gneisses	Gn(NC)	26.10	10.54	6.25	4.29
220	Lasadiya	Gujra Ka Guda	DW	Gneisses	Gn(NC)	17.60	10.43	7.68	2.75

SN	Block	Name of Village	Type of well	Hydrogeological Formation	Zone	Total Depth (m)	WL pre 14 (m) bgl	WL Post 14 (m) bgl	Change in WL pre to post 14
221	Lasadiya	Kachumara	DW	Gneisses	Gn(NC)	31.00	24.00	15.00	9.00
222	Lasadiya	Kalibheet	DW	Gneisses	Gn(NC)	19.00	11.08	10.23	0.85
223	Lasadiya	Kasotiya	DW	Gneisses	Gn(NC)	18.50	12.00	4.00	8.00
224	Lasadiya	Kun	DW	Gneisses	Gn(NC)	16.00	12.00	2.18	9.82
225	Lasadiya	Kun	PZ	Gneisses	Gn(NC)	50.00	Not Open	Not Open	-
226	Lasadiya	Laka Kalewa	DW	Gneisses	Gn(NC)	17.50	11.52	9.15	2.37
227	Lasadiya	Lasadiya	DW	Gneisses	Gn(NC)	9.30	7.50	4.75	2.75
228	Lasadiya	Taken	DW	Gneisses	Gn(NC)	9.30	5.40	3.65	1.75
229	Mavli	Boyana	DW	Phyllite / Schist	Ph/Sc(NC)	20.80	8.26	5.28	2.98
230	Mavli	Ghasa	DW	Phyllite / Schist	Ph/Sc(NC)	21.35	17.50	8.25	9.25
231	Mavli	Ghasa	PZ	Phyllite / Schist	Ph/Sc(NC)	50.00	blocked	Blocked	-
232	Mavli	Khemli	DW	Phyllite / Schist	Ph/Sc(NC)	23.05	8.50	5.26	3.24
233	Mavli	Sangwa	DW	Phyllite / Schist	Ph/Sc(NC)	22.80	19.50	8.36	11.14
234	Mavli	Akodra	DW	Gneisses	Gn(NC)	21.40	11.20	8.40	2.80
235	Mavli	Badgaon	DW	Gneisses	Gn(NC)	16.35	6.50	5.60	0.90
236	Mavli	Bansliya	DW	Gneisses	Gn(NC)	18.50	11.12	7.00	4.12
237	Mavli	Bhansol	DW	Gneisses	Gn(NC)	23.30	13.80	6.37	7.43
238	Mavli	Beeka Khera - 1	PZ	Gneisses	Gn(NC)	34.00	Filled	Filled	-
239	Mavli	Beeka Khera -11	PZ	Gneisses	Gn(NC)	27.50	11.14	3.64	7.50
240	Mavli	Bikarni	DW	Gneisses	Gn(NC)	22.50	10.00	2.85	7.15
241	Mavli	Cheepi Khera	DW	Gneisses	Gn(NC)	23.75	15.02	9.28	5.74
242	Mavli	Chundawat Kheri	DW	Phyllite / Schist	Gn(NC)	16.80	11.78	4.40	7.38
243	Mavli	Dabok	DW	Gneisses	Gn(NC)	23.50	9.92	8.36	1.56
244	Mavli	Dhaneriya	DW	Gneisses	Gn(NC)	19.40	16.24	11.70	4.54
245	Mavli	Dhundhiya	DW	Gneisses	Gn(NC)	24.50	Dry	22.60	-
246	Mavli	Dhundhiya	PZ	Gneisses	Gn(NC)	50.00	35.50	27.00	8.50
247	Mavli	Fateh Nagar	DW	Gneisses	Gn(NC)	26.50	7.96	2.52	5.44
248	Mavli	Jawanji Ka Khera	DW	Gneisses	Gn(NC)	27.00	17.76	8.37	9.39
249	Mavli	Jeewana	DW	Gneisses	Gn(NC)	22.80	18.00	13.60	4.40
250	Mavli	Khempur	DW	Gneisses	Gn(NC)	20.00	11.48	9.80	1.68
251	Mavli	Ladani (B)	DW	Gneisses	Gn(NC)	28.00	17.15	5.20	11.95
252	Mavli	Mankhand	DW	Gneisses	Gn(NC)	23.50	11.58	10.80	0.78
253	Mavli	Mavli	DW	Gneisses	Gn(NC)	22.00	14.26	10.33	3.93
254	Mavli	Mavli	PZ	Gneisses	Gn(NC)	50.00	11.23	6.54	4.69
255	Mavli	Merta	DW	Gneisses	Gn(NC)	26.00	9.25	8.62	0.63
256	Mavli	Morath	DW	Gneisses	Gn(NC)	35.00	34.26	22.00	12.26
257	Mavli	Nahar Magra	DW	Gneisses	Gn(NC)	24.10	9.82	8.74	1.08
258	Mavli	Namri (B)	DW	Gneisses	Gn(NC)	17.45	7.25	3.20	4.05
259	Mavli	Namri (B)	PZ	Gneisses	Gn(NC)	65.00	11.03	5.20	5.83
260	Mavli	Palana Kalan	DW	Gneisses	Gn(NC)	21.80	12.58	12.00	0.58
261	Mavli	Sakroda	DW	Gneisses	Gn(NC)	20.80	11.50	8.50	3.00
262	Mavli	Sakroda	PZ	Gneisses	Gn(NC)	70.00	HP	HP	-
263	Mavli	Salera Khurd	DW	Gneisses	Gn(NC)	22.35	22.00	16.30	5.70
264	Mavli	Thamla	DW	Gneisses	Gn(NC)	22.50	16.00	14.00	2.00
265	Salumber	Amlawa	DW	Phyllite / Schist	Ph/Sc(NC)	13.00	7.24	4.64	2.60
266	Salumber	Manpur	DW	Phyllite / Schist	Ph/Sc(NC)	8.00	3.42	2.99	0.43
267	Salumber	Matasula	DW	Phyllite / Schist	Ph/Sc(NC)	9.80	4.78	3.52	1.26
268	Salumber	Baroda	DW	Phyllite / Schist	Ph/Sc(C)	15.20	4.90	3.81	1.09
269	Salumber	Baroda	PZ	Phyllite / Schist	Ph/Sc(C)	50.00	8.84	6.74	2.10
270	Salumber	Baseetar Singawat	DW	Phyllite / Schist	Ph/Sc(C)	13.50	5.07	1.08	3.99
271	Salumber	Dagar	DW	Phyllite / Schist	Ph/Sc(C)	16.00	Dry	dry	-
272	Salumber	Dharod	DW	Phyllite / Schist	Ph/Sc(C)	19.50	6.04	4.16	1.88
273	Salumber	Jaitana	DW	Phyllite / Schist	Ph/Sc(C)	14.00	3.56	2.79	0.77
274	Salumber	Salumbar	DW	Phyllite / Schist	Ph/Sc(C)	13.50	7.54	6.66	0.88
275	Salumber	Salumbar	PZ	Phyllite / Schist	Ph/Sc(C)	50.00	6.54	5.63	0.91
276	Salumber	Samora	DW	Phyllite / Schist	Ph/Sc(C)	12.50	3.57	2.72	0.85
277	Salumber	Tharoda	DW	Gneisses	Ph/Sc(C)	14.50	3.29	0.59	2.70
278	Salumber	Banora	DW	Gneisses	Gn(NC)	16.30	12.71	7.53	5.18
279	Salumber	Bhawarana	DW	Gneisses	Gn(NC)	22.50	6.54	1.92	4.62
280	Salumber	Edana	DW	Gneisses	Gn(NC)	12.80	6.59	4.83	1.76
281	Salumber	Gaonra Pal	DW	Gneisses	Gn(NC)	16.85	13.69	7.32	6.37
282	Salumber	Gingla	DW	Gneisses	Gn(NC)	15.20	3.31	2.21	1.10
283	Salumber	Gurel	DW	Gneisses	Gn(NC)	11.20	8.06	1.79	6.27
284	Salumber	Karawali	DW	Gneisses	Gn(NC)	17.00	12.43	6.92	5.51

SN	Block	Name of Village	Type of well	Hydrogeological Formation	Zone	Total Depth (m)	WL pre 14 (m) bgl	WL Post 14 (m) bgl	Change in WL pre to post 14
285	Salumber	Kharka	DW	Gneisses	Gn(NC)	13.00	6.69	4.23	2.46
286	Salumber	Malpur	DW	Gneisses	Gn(NC)	9.10	5.59	4.64	0.95
287	Salumber	Modpura	DW	Gneisses	Gn(NC)	12.50	8.62	6.46	2.16
288	Salumber	Utharda	DW	Gneisses	Gn(NC)	15.00	10.39	4.81	5.58
289	Salumber	Jhallara	DW	Gneisses	Gn(C)	13.80	7.49	4.84	2.65
290	Salumber	Kalyana Kalan	DW	Gneisses	Gn(C)	12.50	8.62	4.94	3.68
291	Salumber	Kherad	DW	Gneisses	Gn(C)	11.50	3.51	0.99	2.52
292	Salumber	Kholri	DW	Gneisses	Gn(C)	12.00	5.14	3.98	1.16
293	Salumber	Sheshpur	DW	Gneisses	Gn(C)	13.55	5.64	4.89	0.75
294	Sarada	Deopura	DW	Gneisses	Ph/Sc(NC)	14.00	9.75	8.15	1.60
295	Sarada	Keora Kalan	DW	Phyllite / Schist	Ph/Sc(NC)	7.77	Dry	1.65	-
296	Sarada	Kunda	DW	Phyllite / Schist	Ph/Sc(NC)	11.00	4.92	2.72	2.20
297	Sarada	Padla	DW	Phyllite / Schist	Ph/Sc(NC)	11.70	Dry	3.27	-
298	Sarada	Parsad	DW	Phyllite / Schist	Ph/Sc(NC)	13.80	4.44	2.75	1.69
299	Sarada	Parsad	PZ	Phyllite / Schist	Ph/Sc(NC)	50.00	-	-	-
300	Sarada	Semari	DW	Phyllite / Schist	Ph/Sc(NC)	11.80	3.46	2.15	1.31
301	Sarada	Semari	PZ	Phyllite / Schist	Ph/Sc(NC)	50.00	EMP	EMP	-
302	Sarada	Bhorai	DW	Phyllite / Schist	Ph/Sc(C)	9.90	4.28	3.50	0.78
303	Sarada	Intali	DW	Phyllite / Schist	Ph/Sc(C)	17.00	9.55	7.45	2.10
304	Sarada	Tokar	DW	Phyllite / Schist	Ph/Sc(C)	13.50	4.10	1.44	2.66
305	Sarada	Bana Khurd	DW	Gneisses	Gn(NC)	10.50	8.22	7.07	1.15
306	Sarada	Chawand	DW	Gneisses	Gn(NC)	14.50	8.03	3.94	4.09
307	Sarada	Chawand	PZ	Gneisses	Gn(NC)	50.00	11.51	7.44	4.07
308	Sarada	Jawad	DW	Gneisses	Gn(NC)	10.80	7.55	2.53	5.02
309	Sarada	Juni Jhar	DW	Gneisses	Gn(NC)	4.50	1.94	1.78	0.16
310	Sarada	Nai Jhar	DW	Phyllite / Schist	Gn(NC)	16.80	8.66	3.68	4.98
311	Sarada	Nathara	DW	Phyllite / Schist	Gn(NC)	11.00	5.25	3.75	1.50
312	Sarada	Palodra	DW	Phyllite / Schist	Gn(NC)	10.00	4.32	2.09	2.23
313	Sarada	Palodra	PZ	Phyllite / Schist	Gn(NC)	50.00	Not Open	Not Open	-
314	Sarada	Sagatara	DW	Gneisses	Gn(NC)	16.20	6.80	4.78	2.02
315	Sarada	Sarada	DW	Gneisses	Gn(NC)	9.20	2.99	1.18	1.81
316	Sarada	Soorkhand Khera	DW	Gneisses	Gn(NC)	11.85	4.32	3.42	0.90
317	Sarada	Dingri	DW	Gneisses	Gn(C)	16.90	8.00	2.86	5.14
318	Sarada	Jhadol	DW	Phyllite / Schist	Gn(C)	14.00	4.28	2.25	2.03
319	Sarada	Peeladhar	DW	Gneisses	Gn(C)	19.50	13.50	10.60	2.90
320	Sarada	Sallara	DW	Phyllite / Schist	Gn(C)	9.50	6.62	4.90	1.72
321	Sarada	Veerpura	DW	Gneisses	Gn(C)	11.10	6.34	3.50	2.84

TABLE - 4

NORMAL MONSOON, NON-MONSOON, ANNUAL RAINFALL & RAINFALL CONDITION (2014) FOR ALL DISTRICTS OF RAJASTHAN

S. No.	Name of District	Normal Monsoon Rainfall 1901-2013	Normal Non-Monsoon Rainfall 1901-2013	Normal Annual Rainfall 1901-2013	Average Monsoon Rainfall 2014	Departure of Avg. Monsoon Rainfall (2014) from Normal	Rainfall Condition 2014
1	AJMER	420.58	33.26	453.84	526.63	25.21	**EXCESS**
2	ALWAR	557.19	73.39	630.58	400.77	-28.07	**DEFICIT**
3	BANSWARA	862.79	45.61	908.39	693.00	-19.68	**NORMAL**
4	BARAN	837.47	58.99	896.46	1011.43	20.77	**EXCESS**
5	BARMER	249.77	24.71	274.49	255.83	2.43	**NORMAL**
6	BHARATPUR	594.06	66.65	660.71	452.78	-23.78	**DEFICIT**
7	BHILWARA	569.96	40.25	610.21	655.18	14.95	**NORMAL**
8	BIKANER	223.17	44.01	267.18	218.00	-2.32	**NORMAL**
9	BUNDI	635.77	43.23	679.00	679.50	6.88	**NORMAL**
10	CHITTORGARH	702.51	45.53	748.04	786.36	11.94	**NORMAL**
11	CHURU	312.36	54.35	366.71	356.60	14.16	**NORMAL**
12	DAUSA	585.29	58.93	644.22	586.40	0.19	**NORMAL**
13	DHOLPUR	626.10	67.10	693.20	535.50	-14.47	**NORMAL**
14	DUNGARPUR	678.99	32.75	711.74	501.00	-26.21	**DEFICIT**
15	GANGANAGAR	186.17	44.87	231.04	283.71	52.39	**EXCESS**
16	HANUMANGARH	280.03	56.18	336.21	287.00	2.49	**NORMAL**
17	JAIPUR	500.45	54.00	554.45	498.38	-0.41	**NORMAL**
18	JAISALMER	153.91	24.06	177.97	115.33	-25.07	**DEFICIT**
19	JALORE	386.89	31.22	418.11	322.36	-16.68	**NORMAL**
20	JHALAWAR	893.54	64.74	958.28	743.80	-16.76	**NORMAL**
21	JHUNJHUNU	413.93	67.29	481.22	389.00	-6.02	**NORMAL**
22	JODHPUR	274.76	29.32	304.08	306.40	11.52	**NORMAL**
23	KARAULI	615.71	56.65	672.36	536.80	-12.82	**NORMAL**
24	KOTA	746.60	53.73	800.33	719.80	-3.59	**NORMAL**
25	NAGAUR	345.90	41.57	387.47	398.75	15.28	**NORMAL**
26	PALI	446.17	34.16	480.33	521.14	16.80	**NORMAL**
27	PRATAPGARH	809.52	44.02	853.54	706.60	-12.71	**NORMAL**
28	RAJSAMAND	519.37	47.49	566.86	531.43	2.32	**NORMAL**
29	SAWAI MADHOPUR	648.75	51.23	699.98	662.20	2.07	**NORMAL**
30	SIKAR	409.80	58.17	467.97	420.50	2.61	**NORMAL**
31	SIROHI	586.23	37.88	624.11	519.64	-11.36	**NORMAL**
32	TONK	559.33	42.09	601.42	732.17	30.90	**EXCESS**
33	UDAIPUR	625.99	38.24	664.23	696.67	11.29	**NORMAL**
	STATE AVERAGE	523.00	47.44	570.45	516.69	-1.21	**NORMAL**

Abnormal - >=60% of Normal Excess ->=20% to 59% of Normal Normal ->=(-)19% to 19% of Normal

Scanty ->=(-)60% of Normal Deficit ->=(-)20% to (-)59% of Normal