Government of Rajasthan
Ground Water Department

GROUND WATER LEVEL SCENARIO IN RAJASTHAN - 2015

Pre and Post Monsoon survey - 2015

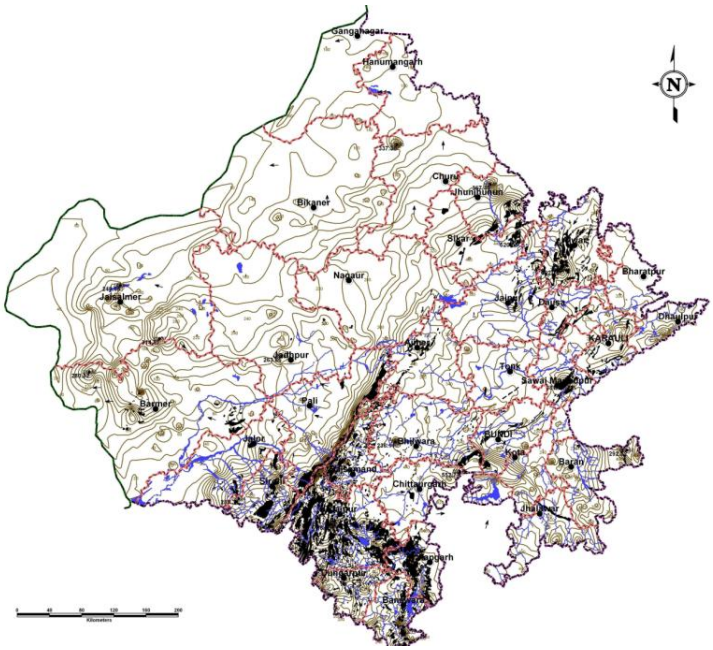

DATA STORAGE AND PROCESSING CELL (DSPC)
MAY, 2016

	CONTENTS	Page. No.
1.0	**Overview**	**1 – 3**
1.1	Climate	1
1.2	Rainfall	1
1.3	Physiography	1
1.4	Drainage	2
1.5	Hydrogeology	2
2.0	**Abstract**	**4**
3.0	**Scenario Of Groundwater Level In Rajasthan – Year 2015**	**5 – 9**
3.1	Depth to water level Pre Monsoon – 2015	5
3.2	Depth to water level Post Monsoon – 2015	6
3.3	Change In Water Level (Fluctuation) Pre Monsoon - 2015 To Pre Monsoon – 2015	8
4.0	**Rainfall condition – 2015**	**10**
	FIGURES	
1	Aquifer Distribution Map of Rajasthan as per ROLTA Study.	11
2	Depth to water level map of Rajasthan - Pre Monsoon 2015	12
	PLATES	
1.1 to 1.4	District Wise Average Depth To Water Level Of Pre Monsoon 2015 And Post Monsoon – 2015	13 – 14
2.1 to 2.2	Change in water level pre monsoon & post monsoon – 2015	15
3.1 to 3.2	Rainfall condition of all the districts during 2015.	16
	TABLES	
1	District Wise Average Depth To Water Level During Pre Monsoon and Post Monsoon 2015	17
2	Block Wise Average Depth To Water Level And Fluctuation During Pre Monsoon 2015 And Post Monsoon 2015	18 – 25
3	Normal Monsoon, Non monsoon, Annual Rainfall & Rainfall Condition 2015	26 – 27
4	Depth To Water Level Data Of Key Wells During Pre Monsoon and Post Monsoon – 2015	28 – 155

1.0 OVERVIEW

Rajasthan, the largest state of India with geographical area of 342230 Sq.km. and situated in the north-western part of the country. It extends between 23^0 30' and 30^0 11' N latitudes and 69^0 29' & 78^0 17' E longitudes. According to 2011 census population of the State is 68548437. The state has been divided into 33 districts and further in 295 developments blocks.

1.1 Climate

The Aravalli range divides the state into two different climatic zones. The region west of Aravallis is desert to semi-desert and east of Aravallis is semi arid to sub-humid and characterized by large extremes of temperature long periods of drought, high wind velocity and high potential evapotranspiration. Based on the weather conditions, three distinct seasons are in the state –

(i) Hot-weather season (March to end of June)
(ii) Monsoon season (end of June to September)
(iii) Cold-weather season (October to February)

1.2 Rainfall

During the monsoon period of 2015 there were wide variation of rainfall in extreme Western part and South –Eastern part of the State like 185 mm. annual rainfall is received in Jaisalmer, (extreme Western part), while 970 mm. annual rainfall is received in Jhalawar, (South – Eastern part). The annual normal rainfall of the State is 594.9 mm. out of which 75 to 95 % of the rainfall mostly precipitates in the monsoon period i.e. from 1st June to 30th September. The normal rainfall of the State for the monsoon period is 530.1 mm.

1.3 Physiography

The state has a fairly motive topography developed during the long period of denudation and erosion. The present physiography and landforms are greatly determined by the underlying geological formations and structures and are the product of the fluvial cycle of erosion in the past and the recent and

continuing desert cycle of erosion. The state can be divided into four physiographic units –

(i) Aravalli Hill ranges.
(ii) Eastern plains
(iii) Western sandy plain with sand dunes
(iv) Vindhyan scarpland and Deccan Lava Plateau

1.4 Drainage

Aravalli Hills ranges form the main water divide in the state. Luni river is the only river in the west Aravallis and rest 60% area of western Rajasthan has internal drainage and the streams are lost in the desert sands after flowing for a short distance from the point of origin. The Chambal catchment occupies 21% (72032 sq.km) of total geographical area of the State. The other important catchments are Yamuna-Ganga in the north-east and Mahi and Sabarmati in south-west part. In desert area, a few salt lakes and depressions exist, prominent among them are the Sambhar lake, Didwana lake, Bap, Pachpadra and Rann of Jaisalmer and Pokran.

1.5 Hydrogeology

The principal source of recharge to ground water in state is rainfall. In canal irrigated areas, a part of canal water through seepage. The geological formations are divided in two groups broadly on the basis of their degree of consolidation and related parameters.

(I) Porous Formations

(a) **Unconsolidated Formations** – The Quaternary sediments comprising of younger and older alluvium composed of clay, silt, sand, gravel and form potential aquifers. The yield of exploratory tube wells in alluvium formation is medium to high ranging from 36 to 360 m^3/hrs.

(b) **Semi Consolidated Formations** – These formations composed of siltstone, claystone, sandstone, shale conglomerates and limestone of Paleozoic, Mesozoic and Cainozoic age. The sandstone and

limestone forms good aquifer in various district of state. Ground water occurs under semi-confined to confined conditions.

(II) <u>Fissured formation</u>

Fissured formations as hydrogeological unit occupy 32% area of the state and divided into four units-

(a) Consolidated sedimentary rocks
(b) Igneous and metamorphic rocks
(c) Volcanic rocks
(d) Carbonated rocks

The development of ground water resources in Rajasthan has passed through various phases starting with meager irrigation of pre plan era, the ground water is now providing irrigation to more than 55% area and catering the drinking water needs of about 80% water supply schemes. The demand of industrial need is increased many fold in last 2-3 decades.

The rapid and haphazard exploitation of ground water has resulted in declining water levels, gradual exhaustion of ground water reservoirs and deterioration of ground water quality. This is evident from the fact in the year 1984 irrigation draft was 4926 mcm with stage of development 35.75% only where as in 2011 the irrigation draft is estimated 13133.1818 mcm and stage of development 137.07%.

Looking to present status of ground water resources in the state it has been realized that ground water management and its judicious use with public participation should be taken up on priority.

2.0 ABSTRACT

The pre monsoon and post monsoon hydrogeological survey, 2015 of the State of Rajasthan has been carried out during the months of May – June and Oct – Nov 2015 respectively. A monitoring network comprising dug wells and piezometers located in all districts of the State was monitored during the survey.

There are 8066 water level monitoring stations (District Key wells) which includes 2879 piezometers spread all over the state. Water level is available in 5545 and 5614 during pre monsoon and post monsoon survey 2015 respectively. Other monitoring stations, in which water level is not available, are either dried up or water level has gone deep in the boring or could not be measured due to one or other reason.

The average depth to water level of blocks and districts of pre monsoon, 2015 and post monsoon, 2015 has been analysed to know the depletion or rise of water levels during the year 2015. (Table-1 to 2). The change in water level between pre monsoon 2015 and post monsoon, 2015 referred as annual (seasonal) water level fluctuation.

While computing pre monsoon 2015 depth to water level data it is observed that depth to water level ranges between 0.70 mtrs to 153.20 mtrs below ground level. Lowest water level reported at three places. These are – Sarwar (Arain block) of Ajmer district, Lohagarh (Kaman block) of Bharatpur district and Mandal (Mandal block) of Bhilwara district. Highest water level was reported at Nadia Kallan (Baori block) of Jodhpur district. Average depth to water level of the state is computed as 23.16 meters below ground level considering all wells giving water level.

While computing post monsoon 2015 depth to water level data it is observed that depth to water level ranges between 0.08 mtrs, i. e. just on ground level, at Charna Bhundwai in Ghatol block of Banswara district to 152.92 mtrs below ground level in Kharia Khangar village (Block Bhopalgarh) of Jodhpur district. Average depth to water level of the state is computed as 21.24 meters below ground level.

Looking to the above figures it is observed that an overall rise of 1.89 metres has been observed in the state from pre monsoon to post monsoon 2015.

3.0 SCENARIO OF GROUND WATER LEVEL IN RAJASTHAN - YEAR – 2015

The pre monsoon and post monsoon hydrogeological survey, 2015 of all the 33 districts of the State of Rajasthan has been carried out during the months of May and June, 2015 and October and November, 2015 respectively. In all 8066 monitoring stations comprising dug wells and piezometers have been monitored during pre monsoon and post monsoon, 2015. The average of depth to water level of blocks and districts of pre-monsoon and post-monsoon along with change in water levels has been computed and results are shown in Tables 1 and 2. These water level data are used to know trend of water levels during pre monsoon and post monsoon period. The average depth to water level (Plate 1.1 to 1.4) and change in water levels (Plate – 2.1 to 2.2) in all the 33 districts of the State during pre monsoon and post monsoon 2015 are displayed through bar diagrams. Analysis of water level data for the year 2015 have been done and results are shown in tabular form as well as in bar diagram form.

3.1 Depth To Water Level Pre Monsoon – 2015

During pre Monsoon 2015 survey a total network of 8001 key wells including 2812 piezometers were monitored in the months of May and June, 2015. Average depth to water observed is 23.16 meters below ground level. Minimum water level has been observed as 0.70 mtrs, i. e. just on ground level, at three places. These are – Sarwar (Arain block) of Ajmer district, Lohagarh (Kaman block) of Bharatpur district and Mandal (Mandal block) of Bhilwara district whereas maximum water level observed as 153.20 mtrs below ground level in Nadia Kallan (Baori block) of Jodhpur district.

While analyzing depth to water level of all the monitoring stations of the state it has been observed that 63.25% key wells show water level below 20 metres whereas only three key wells show water level more than 150 metres. The following table shows the analysis results.

Table showing Depth to Water level of Key Wells During Pre Monsoon Survey – 2015

SN	Depth Range mts (bgl)	No of DKW	%
1	<10	1854	33.44
2	10 – 20	1653	29.81
3	20 – 30	685	12.35
4	30 – 50	682	12.30
5	50 – 70	355	6.40
6	70 – 100	225	4.06
7	100 – 150	88	1.59
8	>150	3	0.05

Block wise average of all the 248 blocks show that minimum average water level is of Tibbi block (4.49) of Hanumangarh district and maximum of block Phalodi (94.93) of Jodhpur district.

Banswara district shows minimum average water level as 7.09 meters whereas maximum average of water level is 68.47 of Bikaner district. Three districts fall in the category of less than 10 mtrs, seventeen districts in range of 10-20 metrs, 3 districts in the range of 20-30 metrs, seven districts in the range of 30-50 mtrs, three in 50-100 metres average depth to water.

Out of 8001 monitoring stations water level is available in 5545. Block wise and district wise details are given in Table – 1 & 2. Other key wells have either been dried up or could not be monitored due to one or other reason. Depth to water level ranges are tabulated as below.

Table showing Average Depth to Water level ranges – District wise and Block wise During Pre Monsoon - 2015

SN	Depth Range mtrs	No of districts	%	No of Blocks	%
1	<10	3	9.09	53	21.37
2	10-20	17	51.52	85	34.27
3	20-30	3	9.09	36	14.52
4	30-50	7	21.21	43	17.34
5	50-100	3	9.09	31	12.50
	TOTAL	**33**	**100.00**	**248**	**100.00**

3.2 Depth To Water Level Post Monsoon – 2015

During post Monsoon 2015 survey, a total network of 8066 key wells including 2879 piezometers were monitored in the months of October and November, 2015. Minimum water level has been observed 0.05 mtrs, i. e. just on ground level, at Charna Bhundwai in Ghatol block of Banswara district to 152.92 mtrs below ground level in Kharia Khangar village (Block Bhopalgarh) of Jodhpur district. Average depth to water level of the state is computed as 21.24 meters below ground level.

While computing Block wise average of all the 248 blocks it is observed that minimum average water level is of Kherwara (4.21 mtrs bgl) block (Udaipur) and maximum of block Mundwa (89.69 mtrs bgl) of Nagaur district.

Like wise computation of district wise data show that Banswara district shows minimum average water level as 5.75 meters whereas maximum average of water level is 67.38 mtrs below ground level of Bikaner district.

During post monsoon survey out of 8066 monitoring stations water level is available in 5614 key wells . Block wise and district wise details are given in Table – 1 & 2. Other key wells have either been dried up or could not be monitored due to one or other reason. Depth to water level ranges show that more than 60% wells (67.83) fall in the category of water level recording less than 20 mtrs below ground level. Depth to water level ranges are tabulated as below.

Table showing Depth to Water level of Key Wells During Post Monsoon Survey – 2015

SN	Depth Range mts (bgl)	No of DKW	%
1	<10	2485	44.26
2	10 – 20	1323	23.57
3	20 – 30	497	8.85
4	30 – 50	632	11.26
5	50 – 70	354	6.31
6	70 – 100	229	4.08
7	100 – 150	93	1.66
	>150	1	0.02
	TOTAL	**5614**	**100**

While analyzing district and block wise average depth to water level data of post monsoon 2015 it is inferred that 10 districts and 80 blocks fall in the category of less than 10 meters average water level and on higher side 3 district and 32 blocks fall in the category of more than 50 mtrs average depth to water level during post monsoon, 2015. More details are given in the following table as well as in Table 1 & 2.

Table showing Average Depth to Water level ranges – District wise and Block wise During Post Monsoon Survey – 2015

SN	Depth Range mtrs	No of districts	%	No of Blocks	%
1	<10	10	30.30	80	32.26
2	10-20	11	33.33	70	28.23
3	20-30	3	9.09	23	9.27
4	30-50	6	18.18	43	17.34
5	50-100	3	9.09	32	12.90
TOTAL		**33**	**100.00**	**248**	**100.00**

3.3 Change In Water Level (Fluctuation) Pre - 2015 to Post - 2015

For water level fluctuation between pre and post – 2015, water level data of pre monsoon 2015 and post monsoon 2015 have been considered. Average water level fluctuation of the state has been computed as 1.89 meters whereas district water level fluctuation ranges between -0.68 meters (Karauli district) and 6.69 meters (Sirohi district)

Block wise analysis of all the blocks of state has been done and results show that out of 248 blocks 55 blocks has shown depletion of average 0.55 metres whereas 193 blocks has shown rise in water level with average of 2.07 metres.

District wise analysis of average water level fluctuation shows that out of 33 districts seven districts namely Bikaner(-0.07), Dausa (-0.64), Jhunjhunu (-0.45), Karauli (-0.68), Nagaur (-0.20), Sawai Madhopur and Sikar (-0.11) has shown minor depletion where as rest 26 districts show rise in water level. Average water level fluctuation ranges from -0.68 (Karauli) to 6.69 (Sirohi).

Water level fluctuation (pre and post 2015) ranges from -9.97 mtrs (village Dhavli, block Shahpura, district Jaaipur) to 29.90 mtrs (village Bhinmal, block Bhinmal, district Jalore).

Table showing Average Change in water level (Fluctuation) ranges – District wise and Block wise During Pre and Post Monsoon Survey – 2015

SN	Fluctuation Range mtrs	No of districts	%	No of Blocks	%
1	<0.00	7	21.21	55	22.18
3	0.00 – 5.00	25	75.76	178	71.77
4	5.00 – 10.00	1	3.03	15	6.05
5	>10.00	0	0.00	0	0.00
Total		**33**	100.00	**248**	**100.00**

4.0 Methodology Adopted for computation of water level Data.

- Computation of average water level of block, district and state is based on total number of numerical values (available water levels) in block, district and state respectively.

- Key wells showing depletion more than 10 metres and rise higher than 30 metres have not been considered for averaging because of their abnormal behavior. There are some 24 key wells of this category spread over 8 districts of the state.

4.0 RAINFALL CONDITION – 2015

The normal monsoon, non-monsoon and annual rainfall for all the districts of Rajasthan have been calculated with effect from 1901 to 2014 and tabulated in Table-3 also the average monsoon rainfall for all the districts in the year 2015 have been calculated and shown in same table along with the departure from normal monsoon rainfall. By comparing monsoon rainfall 2015 with its normal, 4 districts received excess rainfall as compare to normal (of the order of more than 20% to 59% of the normal) whereas 15 districts received normal rainfall (of the order -20 to +20% of normal) and 9 districts received deficit rainfall (of the order of -20.44%) of the normal). Remaining Five districts received Abnormal rainfall. As a whole the state experienced normal rainfall condition in year 2015. The normal monsoon and average monsoon for the year 2015 have been depicted in Bar diagram (Plate-3.1 to 3.2)

Figure – 1

Aquifer Distriction Map of Rajasthan as per ROLTA study

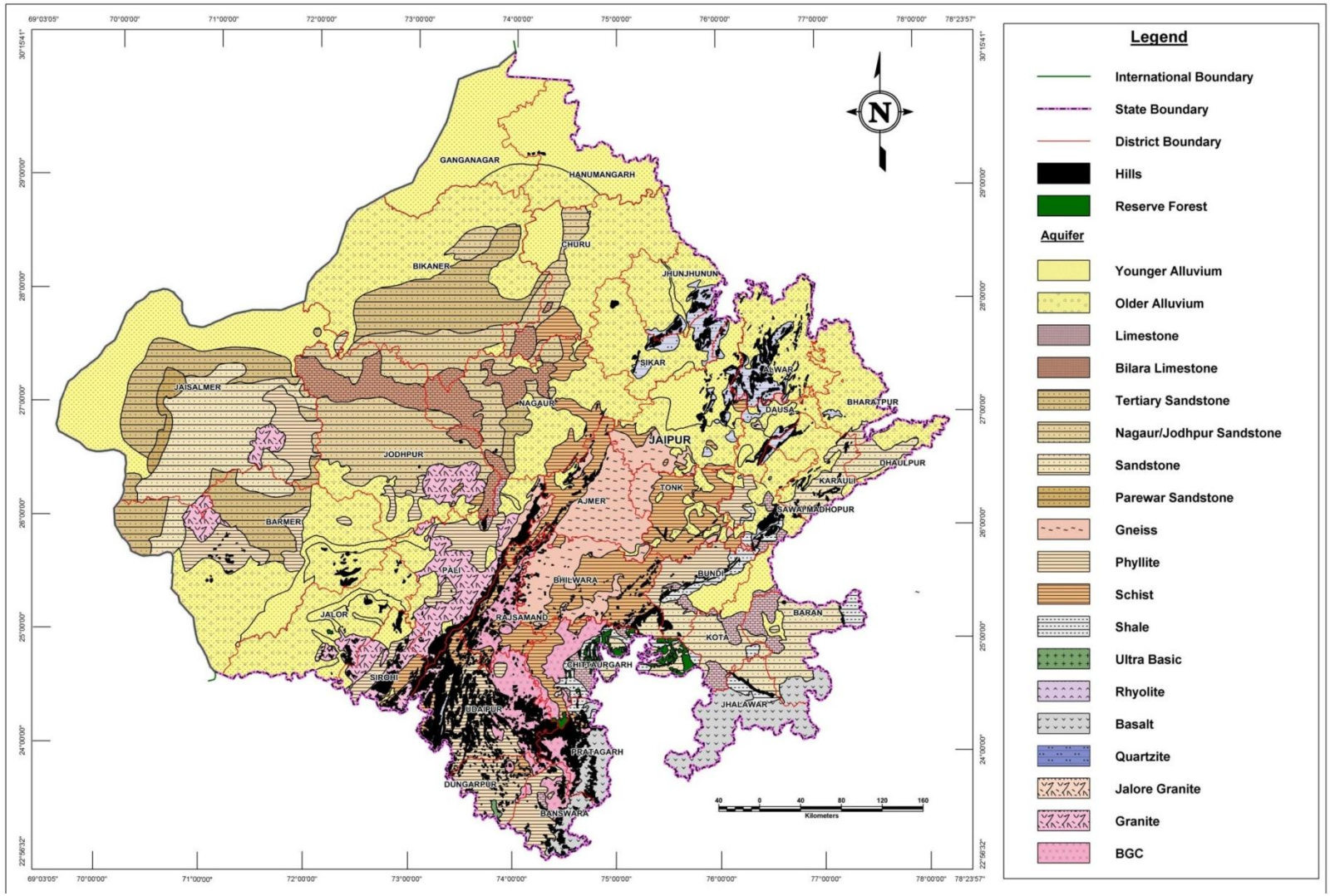

Figure – 2

Depth to water level Map of Rajasthan during Pre Monsoon - 2015

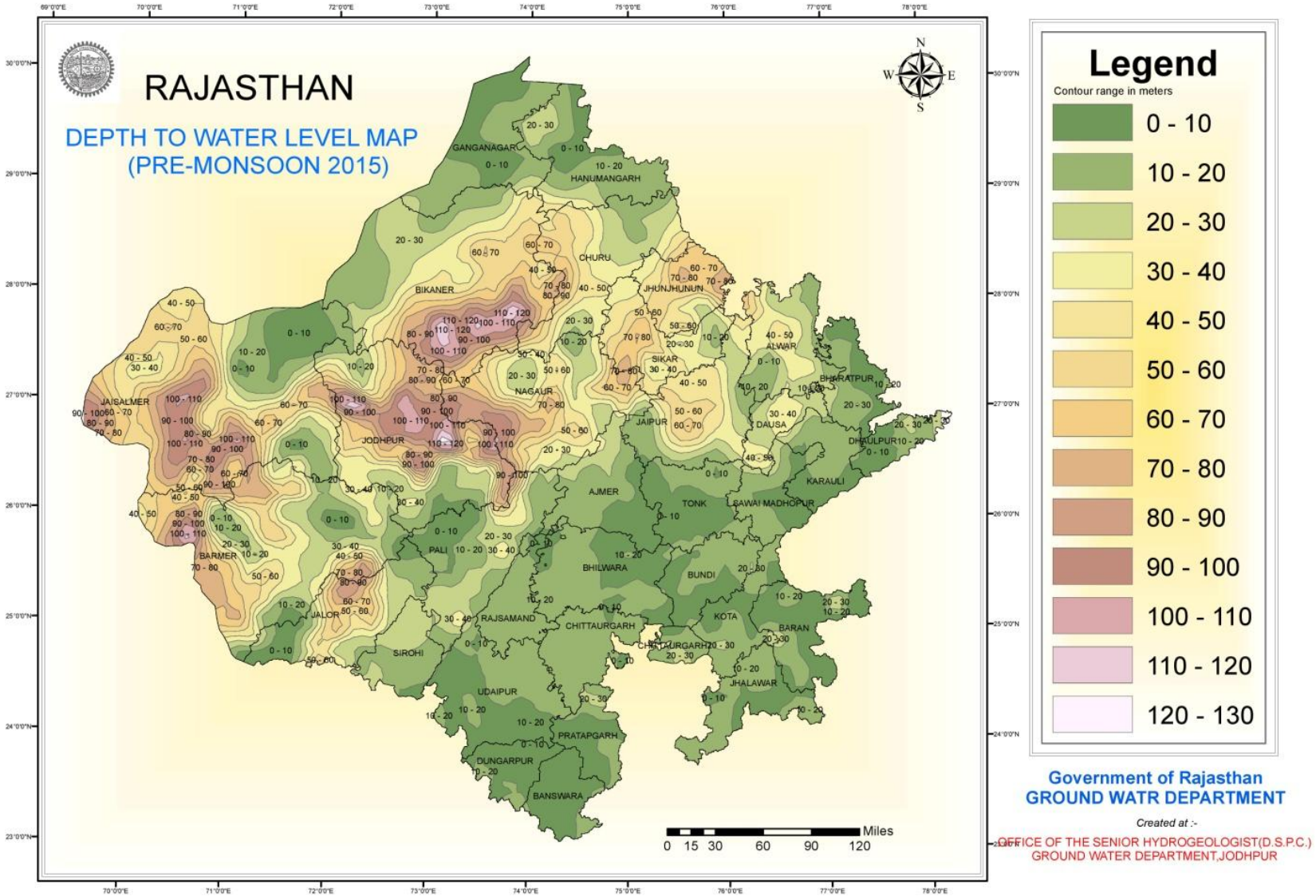

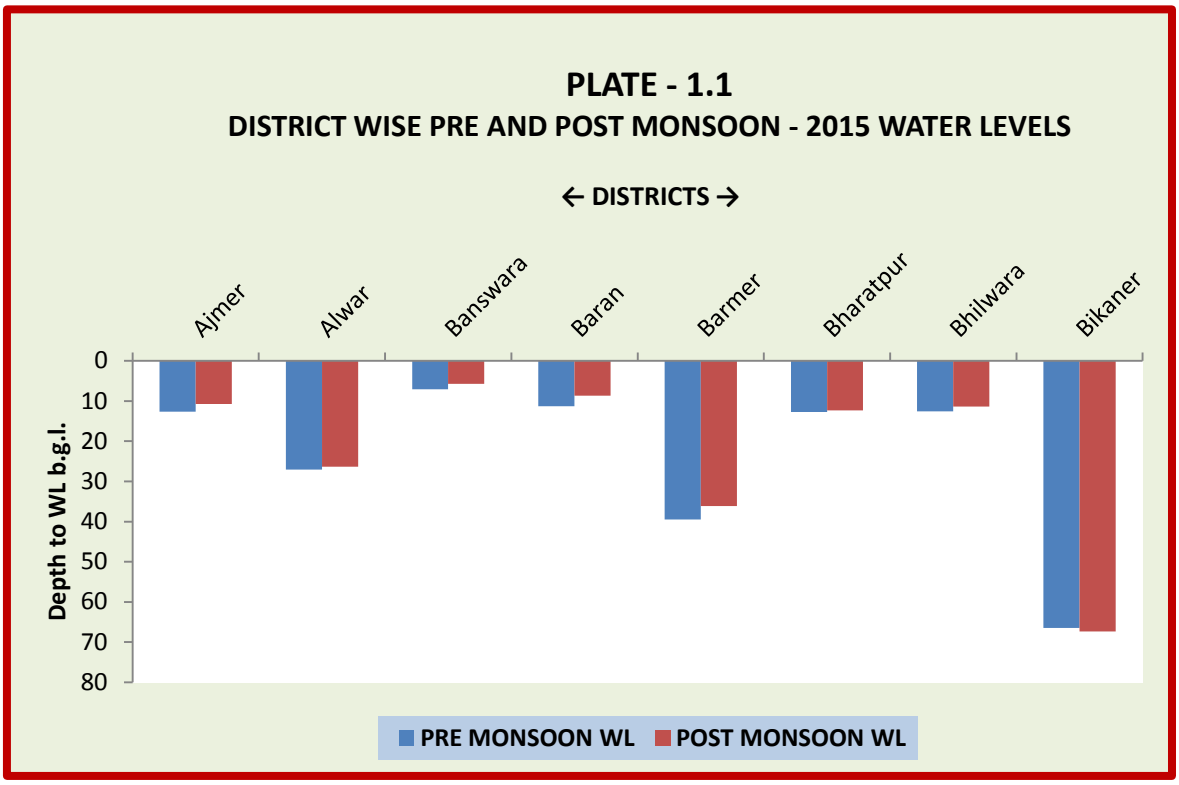
PLATE - 1.1
DISTRICT WISE PRE AND POST MONSOON - 2015 WATER LEVELS
← DISTRICTS →
Ajmer
Alwar
Banswara
Baran
Barmer
Bharatpur
Bhilwara
Bikaner
Depth to WL b.g.l.
0
10
20
30
40
50
60
70
80
PRE MONSOON WL
POST MONSOON WL

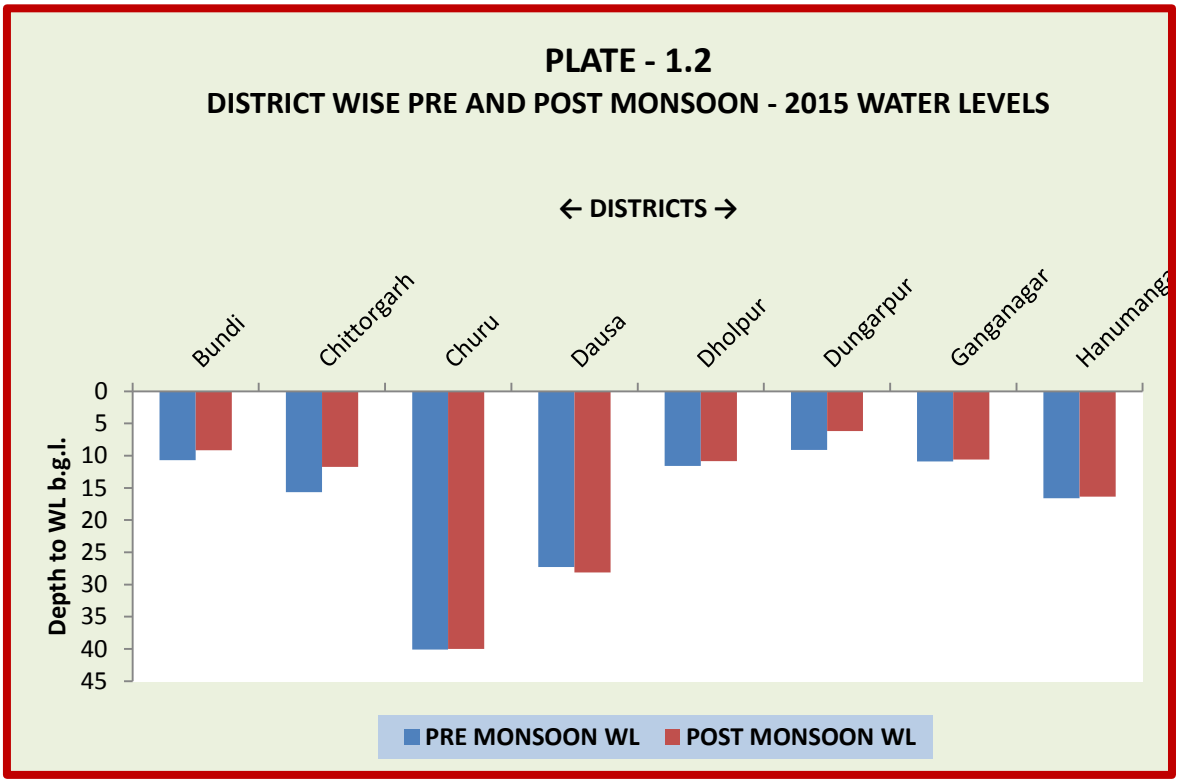
PLATE - 1.2
DISTRICT WISE PRE AND POST MONSOON - 2015 WATER LEVELS
← DISTRICTS →
Bundi
Chittorgarh
Churu
Dausa
Dholpur
Dungarpur
Ganganagar
Hanumanga
Depth to WL b.g.l.
0
5
10
15
20
25
30
35
40
45
PRE MONSOON WL
POST MONSOON WL

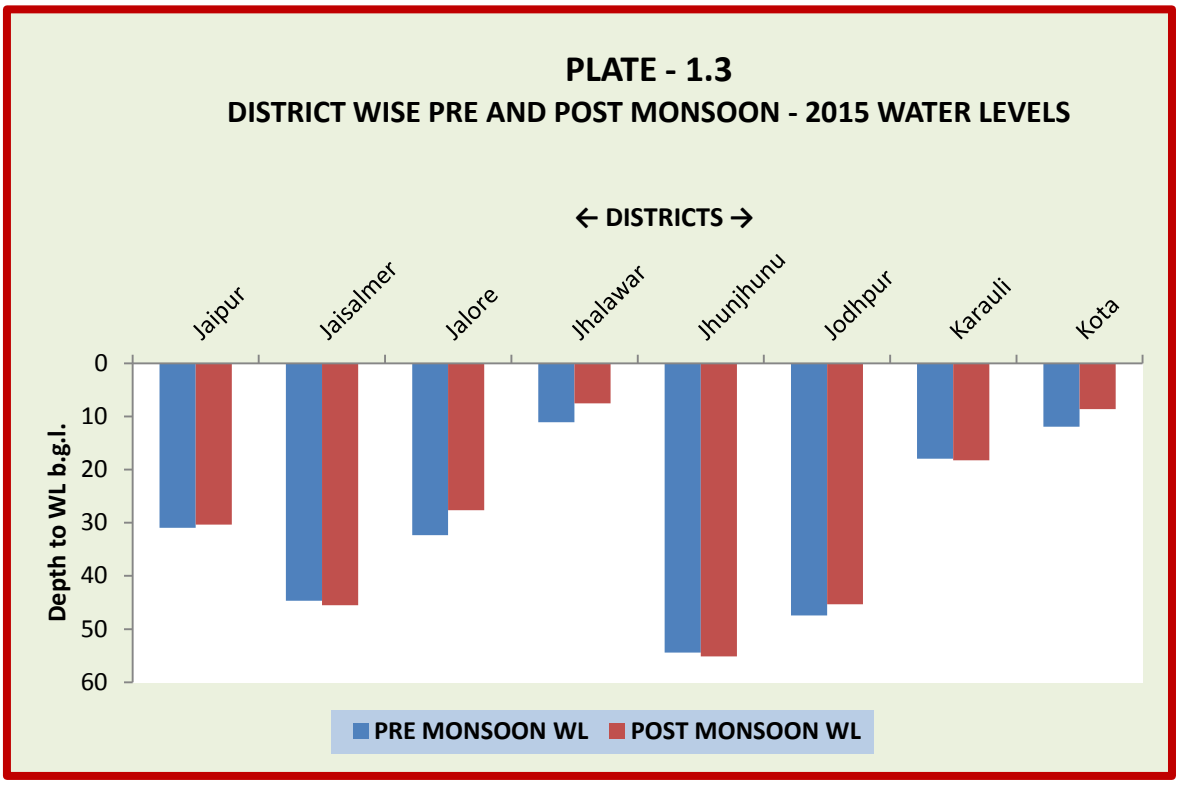
PLATE - 1.3
DISTRICT WISE PRE AND POST MONSOON - 2015 WATER LEVELS
← DISTRICTS →
Jaipur
Jaisalmer
Jalore
Jhalawar
Jhunjhunu
Jodhpur
Karauli
Kota
Depth to WL b.g.l.
0
10
20
30
40
50
60
PRE MONSOON WL
POST MONSOON WL

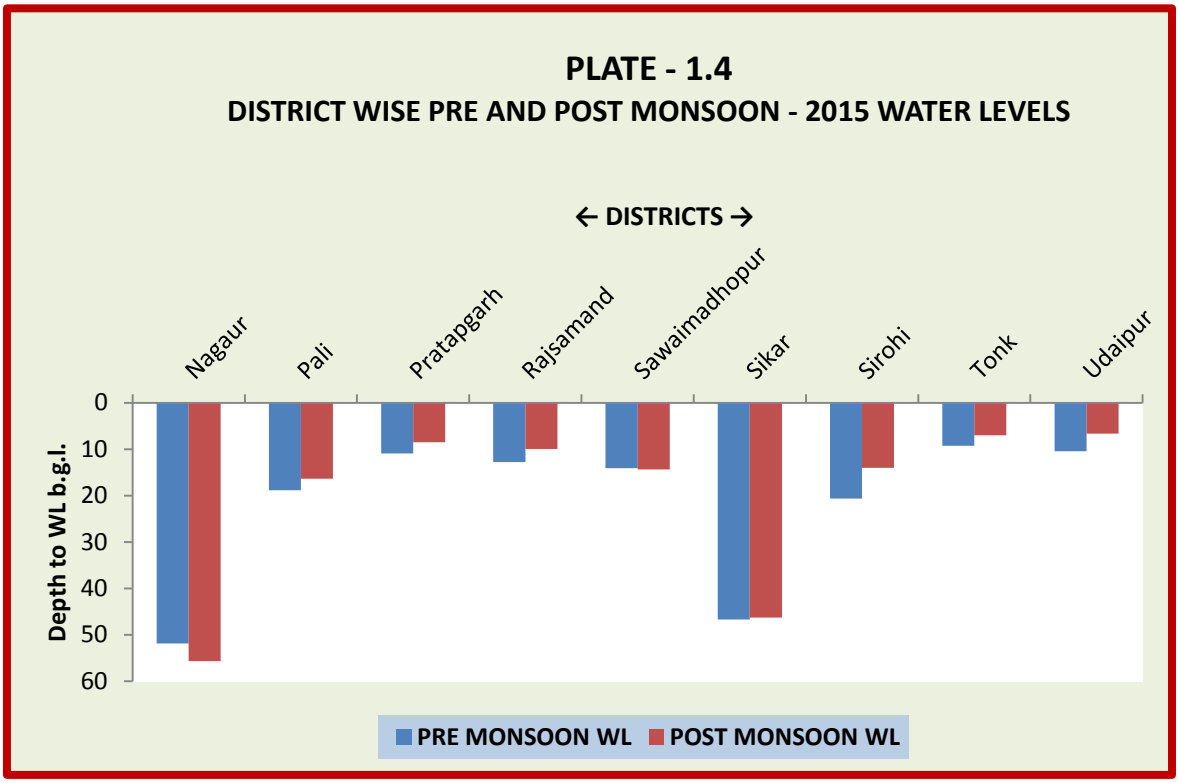
PLATE - 1.4
DISTRICT WISE PRE AND POST MONSOON - 2015 WATER LEVELS
← DISTRICTS →
Nagaur
Pali
Pratapgarh
Rajsamand
Sawaimadhopur
Sikar
Sirohi
Tonk
Udaipur
Depth to WL b.g.l.
0
10
20
30
40
50
60
PRE MONSOON WL
POST MONSOON WL

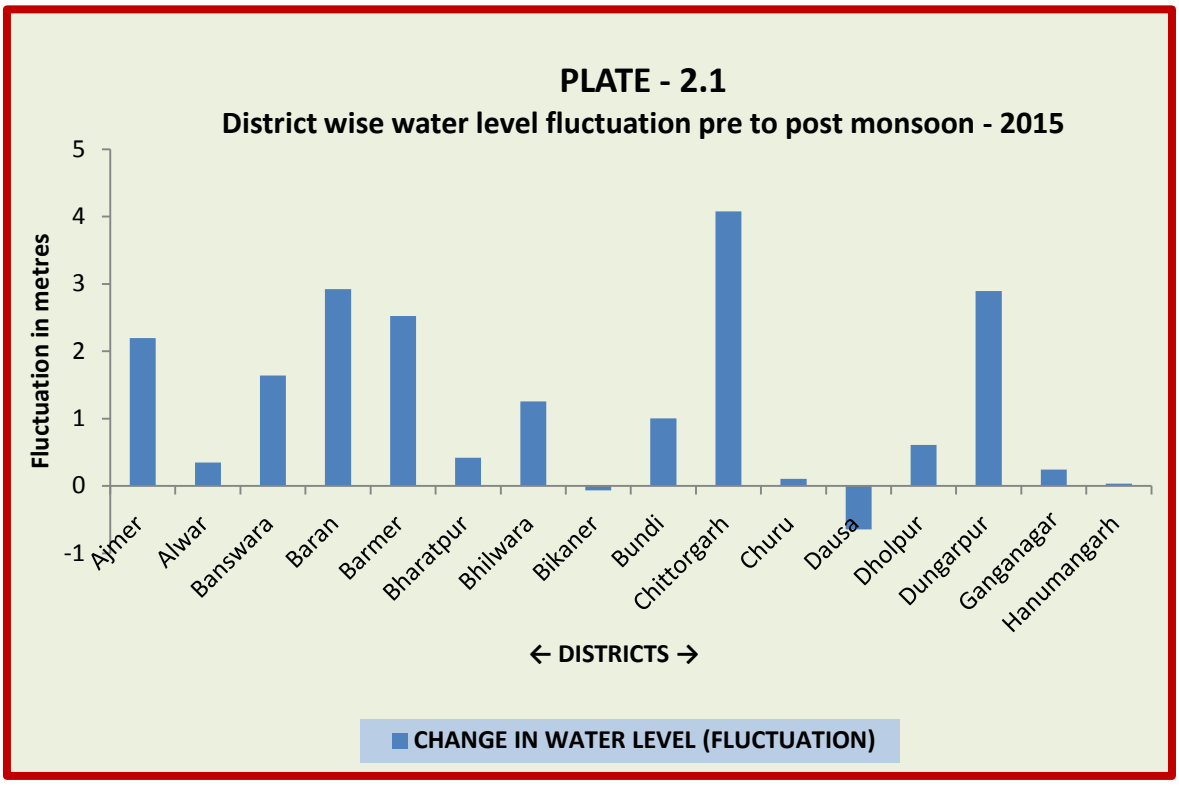
PLATE - 2.1
District wise water level fluctuation pre to post monsoon - 2015
Fluctuation in metres
5
4
3
2
1
0
-1
Ajmer
Alwar
Banswara
Baran
Barmer
Bharatpur
Bhilwara
Bikaner
Bundi
Chittorgarh
Churu
Dausa
Dholpur
Dungarpur
Ganganagar
Hanumangarh
← DISTRICTS →
CHANGE IN WATER LEVEL (FLUCTUATION)

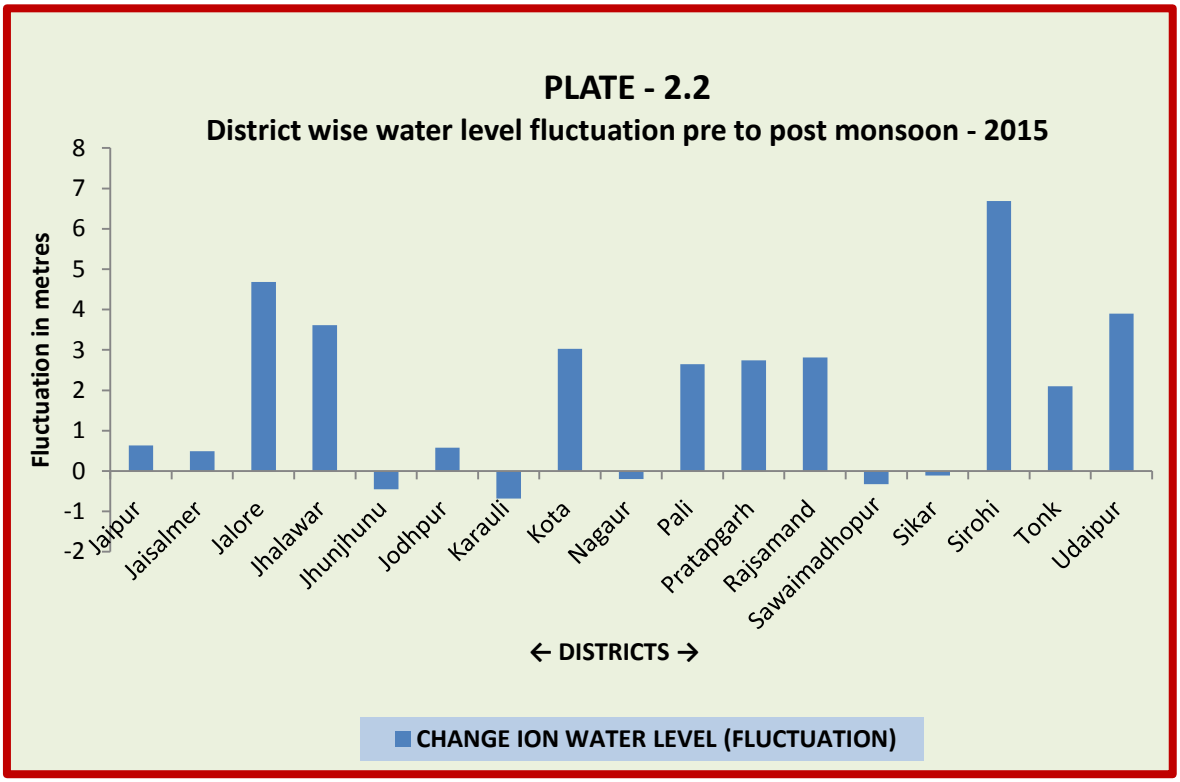
PLATE - 2.2
District wise water level fluctuation pre to post monsoon - 2015
Fluctuation in metres
8
7
6
5
4
3
2
1
0
-1
-2
Jaipur
Jaisalmer
Jalore
Jhalawar
Jhunjhunu
Jodhpur
Karauli
Kota
Nagaur
Pali
Pratapgarh
Rajsamand
Sawaimadhopur
Sikar
Sirohi
Tonk
Udaipur
← DISTRICTS →
CHANGE ION WATER LEVEL (FLUCTUATION)

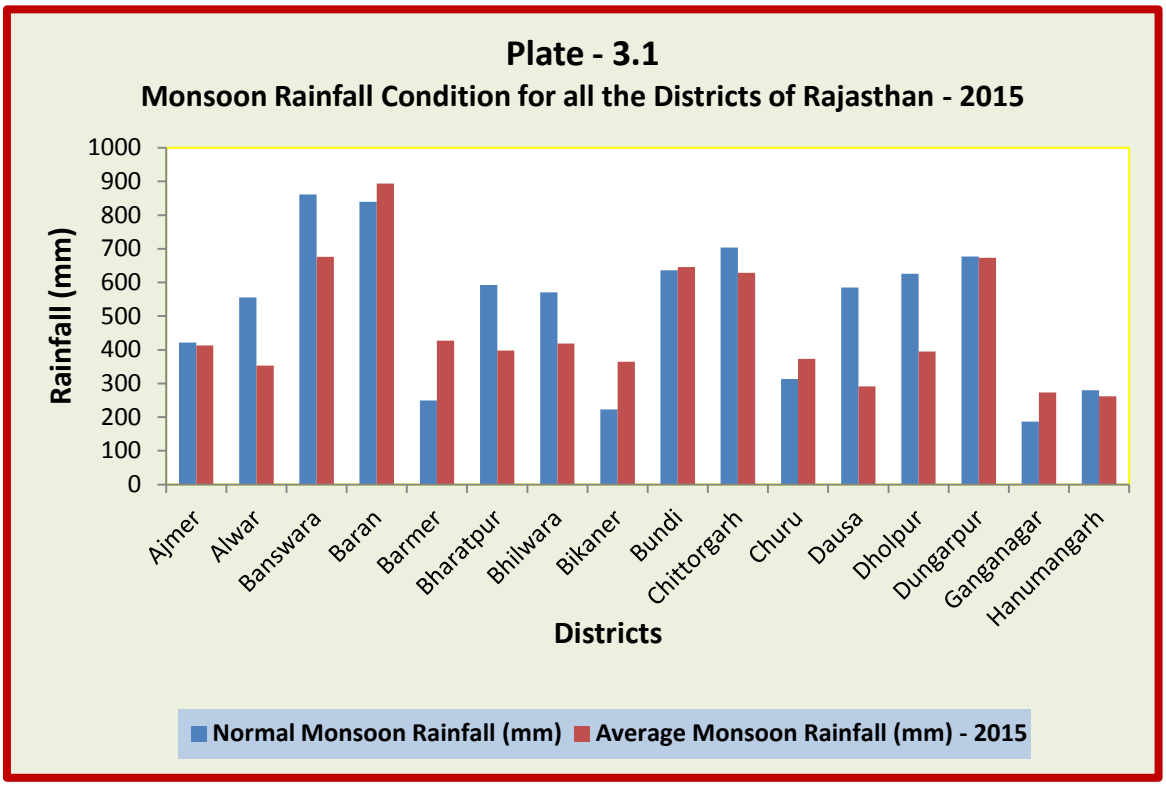
Plate - 3.1
Monsoon Rainfall Condition for all the Districts of Rajasthan - 2015
Rainfall (mm)
1000
900
800
700
600
500
400
300
200
100
0
Ajmer
Alwar
Banswara
Baran
Barmer
Bharatpur
Bhilwara
Bikaner
Bundi
Chittorgarh
Churu
Dausa
Dholpur
Dungarpur
Ganganagar
Hanumangarh
Districts
Normal Monsoon Rainfall (mm)
Average Monsoon Rainfall (mm) - 2015

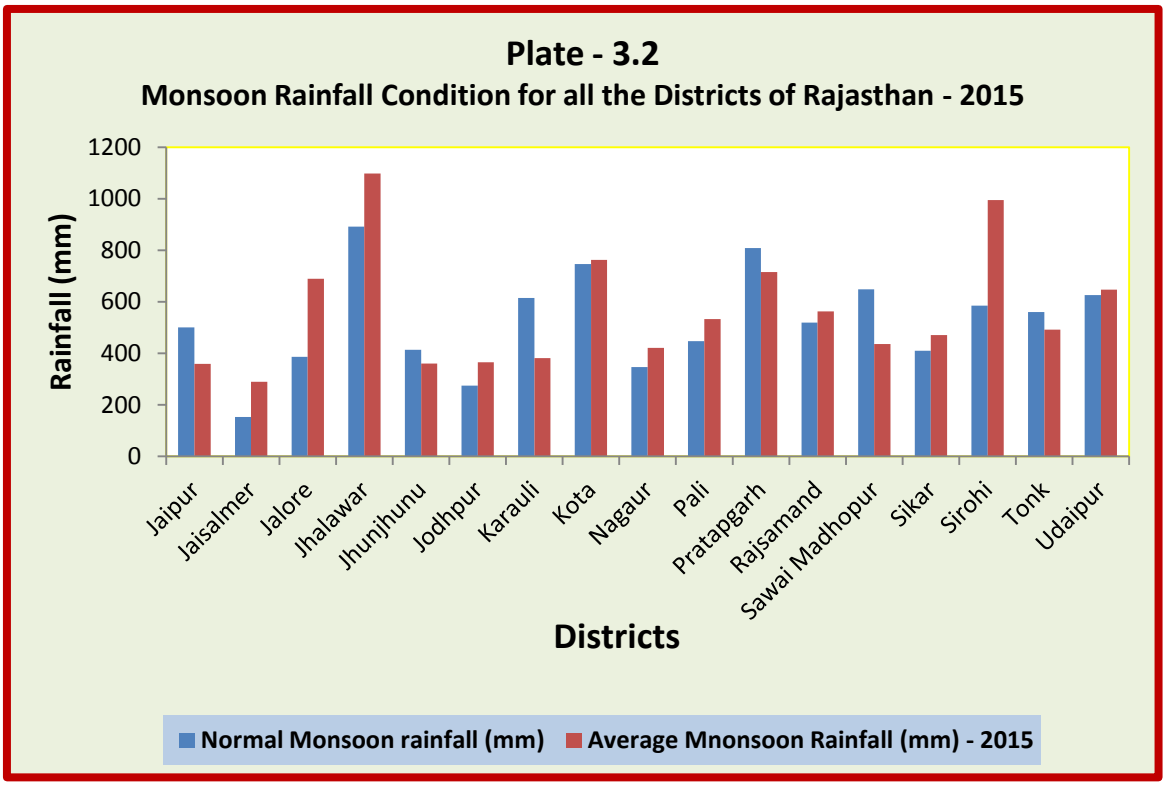
Plate - 3.2
Monsoon Rainfall Condition for all the Districts of Rajasthan - 2015
Rainfall (mm)
1200
1000
800
600
400
200
0
Jaipur
Jaisalmer
Jalore
Jhalawar
Jhunjhunu
Jodhpur
Karauli
Kota
Nagaur
Pali
Pratapgarh
Rajsamand
Sawai Madhopur
Sikar
Sirohi
Tonk
Udaipur
Districts
Normal Monsoon rainfall (mm)
Average Mnonsoon Rainfall (mm) - 2015

TABLE - 1

DISTRICT WISE AVERAGE DEPTH TO WATER LEVEL OF PRE AND POST MONSOON 2014 AND AVERAGE WATER LEVEL FLUCTUATION BETWEEN PRE AND POST MONSOON 2015

SN	District	No of DW/DCB /SW/TW	No of PZ	Total No of Monitoring Stations	No of MSs WL available in pre 15	No of MSs WL available in post 15	Pre 15 Av.depth to WL (mbgl)	Post 15 Av.depth to WL (mbgl)	Change in WL Pre 15 post 15 mtrs	Min. WL pre 15 (mbgl)	Min. WL post 15 (mbgl)	Max. WL pre 15 (mbgl)	Max. WL post 15 (mbgl)
1	Ajmer	272	85	357	286	309	12.57	10.49	2.20	0.70	0.10	38.80	44.70
2	Alwar	237	127	364	128	123	27.06	26.31	0.35	1.10	0.30	77.60	77.80
3	Banswara	190	105	295	232	256	7.09	5.75	1.64	1.20	0.08	23.56	19.16
4	Baran	103	61	164	136	138	11.21	8.19	2.92	2.60	0.20	76.00	51.90
5	Barmer	149	120	269	164	145	38.58	35.87	2.52	3.35	0.55	140.38	106.55
6	Bharatpur	220	57	277	149	150	12.74	12.33	0.42	0.70	1.10	48.90	49.40
7	Bhilwara	244	79	323	273	266	12.51	11.25	1.25	0.70	0.40	38.60	40.00
8	Bikaner	134	152	286	160	164	66.47	67.38	-0.07	12.03	12.15	131.92	130.87
9	Bundi	170	61	231	161	167	10.71	9.17	1.00	1.20	0.25	44.10	37.10
10	Chittorgarh	173	57	230	174	184	15.67	11.75	4.08	2.05	2.10	36.17	37.50
11	Churu	148	52	200	105	105	40.07	40.01	0.11	10.52	10.44	88.15	88.10
12	Dausa	75	103	178	86	85	27.27	28.12	-0.64	4.40	5.60	64.60	62.10
13	Dholpur	133	40	173	103	102	11.60	10.85	0.61	0.90	0.10	45.70	46.10
14	Dungarpur	162	91	253	224	223	9.11	6.19	2.89	1.68	0.39	24.89	18.10
15	Ganganagar	113	30	143	108	107	10.91	10.62	0.25	1.31	1.27	40.35	40.20
16	Hanumangarh	76	34	110	76	72	16.62	16.37	0.03	0.96	0.90	45.12	44.08
17	Jaipur	159	205	364	199	197	30.82	30.05	0.63	2.20	1.20	78.95	82.80
18	Jaisalmer	85	147	232	203	209	44.59	45.33	0.49	0.80	1.88	124.39	116.50
19	Jalore	168	79	247	148	150	32.34	27.63	4.68	2.50	1.40	94.80	94.35
20	Jhalawar	192	45	237	233	230	10.95	7.32	3.61	1.65	0.45	38.00	50.00
21	Jhunjhunu	57	143	200	125	121	54.39	55.14	-0.45	17.80	20.52	93.10	93.14
22	Jodhpur	286	166	452	276	275	47.45	45.33	0.58	2.80	1.80	153.20	152.92
23	Karauli	88	42	130	41	47	17.98	18.26	-0.68	2.06	2.30	46.17	47.90
24	Kota	108	76	184	137	139	11.21	8.30	3.03	1.45	0.20	54.30	43.30
25	Nagaur	251	146	397	160	179	51.90	55.69	-0.20	4.20	4.25	150.90	145.20
26	Pali	192	99	291	238	236	18.87	16.40	2.64	1.30	0.77	66.80	65.90
27	Pratapgarh	88	16	104	86	94	10.94	8.50	2.74	2.04	1.70	45.12	39.26
28	Rajsamand	174	49	223	195	199	12.79	9.98	2.81	2.06	0.48	47.85	42.20
29	Sawaimadhopur	91	51	142	64	63	14.10	14.35	-0.33	2.41	3.05	42.40	42.90
30	Sikar	60	137	197	170	164	46.68	46.28	-0.11	3.95	4.60	89.08	90.05
31	Sirohi	171	88	259	234	233	20.63	14.01	6.69	3.61	0.65	53.45	47.53
32	Tonk	154	79	233	195	189	9.29	7.01	2.10	2.30	1.30	33.10	27.20
33	Udaipur	264	57	321	276	293	10.45	6.71	3.86	0.90	0.26	40.64	37.33
STATE LEVEL		**5187**	**2879**	**8066**	**5545**	**5614**	**23.16**	**21.24**	**1.89**	**0.70**	**0.08**	**153.20**	**152.92**

TABLE - 2

BLOCK WISE AVERAGE DEPTH TO WATER LEVEL OF PRE AND POST MONSOON 2015 AND AVERAGE WATER LEVEL FLUCTUATION BETWEEN PRE AND POST MONSOON 2015

SN	District	Block	No of DW/DCB/SW/TW	No of PZ	Total No of Monitoring Stations	No of MSs WL available in pre 15	No of MSs WL available in post 15	Pre 15 Av.depth to WL (mbgl)	Post 15 Av.depth to WL (mbgl)	Change in WL Pre 15 post 15 mtrs	Min. WL pre 15 (mbgl)	Min. WL post 15 (mbgl)	Max. WL pre 15 (mbgl)	Max. WL post 15 (mbgl)
1	Ajmer	Arain	35	8	43	37	39	9.49	6.71	2.58	0.70	0.20	22.54	15.40
2	Ajmer	Bhinai	37	11	48	39	45	9.21	6.33	2.45	1.85	0.10	24.28	21.80
3	Ajmer	Jawaja	29	7	36	33	35	10.06	7.99	2.50	3.00	2.20	23.20	21.80
4	Ajmer	Kekri	36	10	46	40	43	6.65	5.34	1.62	1.03	1.00	23.50	21.70
5	Ajmer	Masuda	31	9	40	34	38	14.04	13.72	0.84	5.80	3.10	26.30	42.90
6	Ajmer	Pisangan	38	14	52	34	33	17.53	16.88	0.65	3.80	4.10	32.70	39.60
7	Ajmer	Silora	32	11	43	31	34	20.37	18.01	3.50	3.35	2.95	38.80	44.70
8	Ajmer	Srinagar	34	15	49	38	42	15.58	12.18	3.25	2.25	2.05	32.10	35.10
9	Alwar	Bansur	23	10	33	8	8	33.50	32.60	0.90	22.90	22.60	49.40	49.80
10	Alwar	Behror	14	16	30	8	8	51.90	51.65	0.25	34.40	33.00	75.50	76.50
11	Alwar	Kathumar	15	9	24	7	7	25.79	25.01	0.77	17.60	15.00	35.80	37.30
12	Alwar	Kishangarh	15	8	23	6	6	38.08	37.42	0.66	16.60	13.70	47.70	46.90
13	Alwar	Kotkasim	13	10	23	9	9	24.09	23.69	0.40	15.50	14.00	30.60	32.50
14	Alwar	Laxmangarh	15	8	23	9	8	26.89	24.21	0.27	9.40	9.30	46.15	46.20
15	Alwar	Mandawar	14	10	24	7	7	39.97	36.27	0.17	30.90	26.90	51.80	49.60
16	Alwar	Neemrana	15	11	26	6	6	43.12	42.72	0.40	27.90	26.80	59.50	60.70
17	Alwar	Rajgarh	13	11	24	18	18	16.72	16.46	0.26	3.60	3.50	40.20	40.10
18	Alwar	Ramgarh	21	4	25	8	7	22.52	19.80	0.12	9.25	9.15	40.70	30.60
19	Alwar	Reni	13	4	17	5	5	42.92	36.40	0.67	22.30	15.70	77.60	77.80
20	Alwar	Thanagazi	23	12	35	23	21	16.52	16.78	-0.24	1.10	0.30	49.30	49.00
21	Alwar	Tijara	19	9	28	10	9	21.42	21.50	0.99	11.80	8.50	39.05	40.40
22	Alwar	Umrain	24	5	29	4	4	21.23	20.66	0.56	7.95	7.50	53.50	50.80
23	Banswara	Anandpuri	12	6	18	16	17	9.19	6.71	2.33	3.00	2.10	18.95	16.18
24	Banswara	Bagidora	26	10	36	31	34	8.23	5.62	2.76	2.80	0.78	23.56	18.60
25	Banswara	Chhotisarwan	10	12	22	12	15	8.66	8.36	1.31	4.96	3.70	14.40	14.71
26	Banswara	Garhi	20	16	36	33	33	7.14	6.20	0.95	1.40	1.20	12.85	11.70
27	Banswara	Ghatol	36	16	52	43	47	5.24	5.04	0.59	1.20	0.08	11.13	12.47
28	Banswara	Kushalgarh	24	20	44	30	38	8.23	6.71	1.83	3.00	2.25	22.20	19.16
29	Banswara	Sajjangarh	20	11	31	23	25	8.14	5.88	2.66	4.59	0.50	17.81	12.40
30	Banswara	Talwara	42	14	56	44	47	5.56	4.22	1.53	1.65	0.65	12.10	12.40

SN	District	Block	No of DW/DCB/SW/TW	No of PZ	Total No of Monitoring Stations	No of MSs WL available in pre 15	No of MSs WL available in post 15	Pre 15 Av.depth to WL (mbgl)	Post 15 Av.depth to WL (mbgl)	Change in WL Pre 15 post 15 mtrs	Min. WL pre 15 (mbgl)	Min. WL post 15 (mbgl)	Max. WL pre 15 (mbgl)	Max. WL post 15 (mbgl)
31	Baran	Antah	17	15	32	25	25	6.74	5.12	1.62	2.70	1.00	15.60	12.20
32	Baran	Atru	5	21	26	23	22	20.16	14.30	5.40	5.50	2.90	65.60	49.90
33	Baran	Baran	9	15	24	17	18	15.54	12.00	3.74	3.80	1.60	38.40	36.70
34	Baran	Chhabra	13	4	17	13	13	8.14	6.43	1.71	3.10	1.25	17.50	14.00
35	Baran	Chhipabarod	19	1	20	20	20	9.38	7.50	1.88	3.10	2.30	17.10	22.60
36	Baran	Kishanganj	17	4	21	18	19	7.97	4.96	3.03	2.80	0.20	22.40	15.30
37	Baran	Shahbad	23	1	24	20	21	10.46	7.41	3.11	2.60	0.30	76.00	51.90
38	Barmer	Baetu	11	12	23	16	15	38.99	41.68	0.78	7.75	4.55	88.30	86.00
39	Barmer	Balotra	29	14	43	27	20	27.36	23.32	2.74	3.35	1.60	62.90	44.90
40	Barmer	Barmer	27	8	35	27	29	31.86	31.58	3.65	9.02	7.82	84.35	72.35
41	Barmer	Chohtan	11	19	30	22	19	50.61	43.43	3.78	3.85	0.55	100.08	79.40
42	Barmer	Dhorimanna	16	12	28	18	18	21.37	23.66	1.52	3.70	2.30	59.15	60.18
43	Barmer	Sheo	15	35	50	28	24	54.67	54.18	2.12	8.05	6.50	140.38	106.55
44	Barmer	Sindhari	16	7	23	12	10	41.29	30.18	2.68	25.55	10.35	96.66	45.15
45	Barmer	Siwana	24	13	37	14	10	42.53	35.23	1.53	9.05	5.65	95.98	81.30
46	Bharatpur	Bayana	31	7	38	23	23	15.08	14.93	0.15	3.20	3.10	48.90	49.40
47	Bharatpur	Deeg	21	3	24	16	16	9.38	8.61	0.78	3.30	1.40	18.60	17.00
48	Bharatpur	Kaman	25	5	30	15	16	9.62	9.62	0.27	0.70	1.70	15.40	15.50
49	Bharatpur	Kumher	20	2	22	17	17	9.27	8.73	0.54	4.60	1.80	16.60	15.20
50	Bharatpur	Nadbai	17	12	29	12	12	18.12	17.23	0.88	7.50	6.80	29.00	29.20
51	Bharatpur	Nagar	29	6	35	15	15	14.91	14.69	0.22	2.10	2.50	46.30	46.40
52	Bharatpur	Roopwas	28	5	33	19	19	12.09	11.50	0.59	2.70	2.30	32.20	31.00
53	Bharatpur	Sewar	22	7	29	18	18	8.84	8.59	0.25	1.00	1.10	31.30	32.10
54	Bharatpur	Weir	27	10	37	14	14	19.29	19.03	0.26	3.40	3.00	39.90	39.10
55	Bhilwara	Asind	24	9	33	26	25	13.88	13.91	-0.03	2.20	1.60	27.30	27.70
56	Bhilwara	Banera	22	7	29	24	23	14.03	11.90	1.67	3.85	1.95	35.10	25.15
57	Bhilwara	Hurda	17	8	25	21	21	13.79	11.98	1.81	2.65	2.20	38.60	26.30
58	Bhilwara	Jahazpur	24	6	30	28	27	10.30	7.63	2.90	2.60	1.40	38.00	26.60
59	Bhilwara	Kotri	22	6	28	25	25	10.34	8.53	1.81	1.50	0.70	22.70	27.30
60	Bhilwara	Mandal	26	9	35	31	30	11.96	11.42	0.55	0.70	0.40	29.20	29.20
61	Bhilwara	Mandalgarh	21	8	29	26	25	10.92	9.51	1.54	2.85	2.35	23.50	20.00
62	Bhilwara	Raipur	18	7	25	20	20	16.72	15.87	0.86	7.20	10.45	28.30	21.90
63	Bhilwara	Sahada	19	7	26	18	17	15.27	14.91	0.32	6.60	7.90	27.50	40.00

SN	District	Block	No of DW/DCB/SW/TW	No of PZ	Total No of Monitoring Stations	No of MSs WL available in pre 15	No of MSs WL available in post 15	Pre 15 Av.depth to WL (mbgl)	Post 15 Av.depth to WL (mbgl)	Change in WL Pre 15 post 15 mtrs	Min. WL pre 15 (mbgl)	Min. WL post 15 (mbgl)	Max. WL pre 15 (mbgl)	Max. WL post 15 (mbgl)
64	Bhilwara	Shahpura	23	2	25	24	24	7.98	6.24	1.73	2.20	1.85	18.30	17.00
65	Bhilwara	Suwana	28	10	38	30	29	14.30	13.92	0.53	5.40	2.85	29.20	28.20
66	Bikaner	Bikaner	20	35	55	37	39	73.73	74.74	0.02	33.10	33.19	123.66	124.07
67	Bikaner	Dungargarh	24	35	59	24	26	72.78	73.40	0.35	35.70	35.71	131.92	130.87
68	Bikaner	Khajuwala	4	3	7	6	6	32.56	32.49	0.07	22.70	22.67	48.48	48.29
69	Bikaner	Lunkaransar	32	20	52	32	32	53.60	53.70	-0.10	16.82	16.63	74.54	74.78
70	Bikaner	Nokha	29	27	56	29	29	76.92	75.57	-0.33	25.80	25.80	127.55	127.10
71	Bikaner	Shri Kolayat	25	32	57	32	32	63.12	66.33	-0.24	12.03	12.15	126.12	127.22
72	Bundi	Bundi	24	5	29	22	21	9.21	7.73	0.67	1.75	0.25	27.55	26.85
73	Bundi	Hindoli	40	19	59	41	42	10.37	7.70	2.25	2.68	0.40	26.50	19.15
74	Bundi	K Patan	44	9	53	44	46	9.10	9.00	0.21	1.20	0.85	35.25	34.65
75	Bundi	Nainwa	41	23	64	35	36	15.58	14.06	0.26	4.25	5.80	31.40	34.65
76	Bundi	Talera	21	5	26	19	22	7.89	5.73	1.80	2.45	0.95	44.10	37.10
77	Chittorgarh	Barisadri	12	4	16	14	12	15.35	10.74	3.89	7.25	6.70	21.19	17.90
78	Chittorgarh	Begun	16	6	22	19	19	12.18	8.23	3.95	2.45	2.80	22.07	13.50
79	Chittorgarh	Bhadesar	19	7	26	20	21	17.68	12.55	5.10	9.45	6.40	28.05	21.30
80	Chittorgarh	Bhainsrorgarh	16	6	22	16	18	10.34	7.74	2.72	2.05	2.10	20.14	13.40
81	Chittorgarh	Bhopalsagar	14	5	19	14	16	17.24	13.20	3.96	4.90	4.90	26.58	21.10
82	Chittorgarh	Chittorgarh	14	10	24	16	18	16.30	10.85	5.53	8.65	4.20	36.17	33.17
83	Chittorgarh	Dungla	11	3	14	8	10	13.45	12.01	2.82	7.95	6.60	20.65	16.30
84	Chittorgarh	Gangrar	18	6	24	17	18	19.10	15.45	4.47	6.35	3.06	36.11	37.50
85	Chittorgarh	Kapasan	20	3	23	17	19	18.22	15.53	2.76	7.65	6.50	29.85	26.38
86	Chittorgarh	Nimbahera	17	4	21	17	17	15.56	10.18	5.51	8.10	4.20	25.65	19.30
87	Chittorgarh	Rashmi	16	3	19	16	16	15.75	12.50	3.25	5.65	4.40	27.16	28.32
88	Churu	Churu	19	18	37	21	21	35.43	35.32	0.32	19.78	19.74	48.76	48.72
89	Churu	Rajgarh	22	15	37	24	24	38.28	38.23	0.05	14.62	14.60	78.95	78.91
90	Churu	Ratangarh	21	7	28	12	12	39.41	39.36	0.05	23.20	23.18	44.13	44.09
91	Churu	Sardar Shahar	41	8	49	28	28	52.06	52.01	0.05	26.25	26.21	88.15	88.10
92	Churu	Sujangarh	37	2	39	13	13	35.07	35.02	0.06	10.52	10.44	80.20	80.14
93	Churu	Taranagar	8	2	10	7	7	22.62	22.55	0.07	18.35	18.29	26.24	26.11
94	Dausa	Bandikui	11	16	27	13	13	37.53	37.72	-0.20	18.44	18.90	53.70	53.70
95	Dausa	Dausa	17	34	51	30	28	20.54	20.17	-0.42	8.50	7.30	50.30	38.10
96	Dausa	Lalsot	14	22	36	18	19	31.92	33.44	-0.38	4.40	5.60	64.60	62.10

SN	District	Block	No of DW/DCB/SW/TW	No of PZ	Total No of Monitoring Stations	No of MSs WL available in pre 15	No of MSs WL available in post 15	Pre 15 Av.depth to WL (mbgl)	Post 15 Av.depth to WL (mbgl)	Change in WL Pre 15 post 15 mtrs	Min. WL pre 15 (mbgl)	Min. WL post 15 (mbgl)	Max. WL pre 15 (mbgl)	Max. WL post 15 (mbgl)
97	Dausa	Mahua	20	13	33	13	13	20.22	21.33	-1.11	7.10	7.20	36.20	40.80
98	Dausa	Sikrai	13	18	31	12	12	33.68	35.20	-1.53	16.20	17.60	53.10	54.60
99	Dholpur	Bari	31	7	38	25	25	9.29	9.03	0.26	0.90	0.10	28.00	28.40
100	Dholpur	Baseri	37	6	43	36	36	7.65	6.94	0.71	2.00	1.60	40.60	37.10
101	Dholpur	Dholpur	32	15	47	25	24	14.73	13.47	0.78	1.30	0.90	40.00	37.50
102	Dholpur	Rajakhera	33	12	45	17	17	18.78	18.10	0.68	4.70	3.40	45.70	46.10
103	Dungarpur	Aspur	35	14	49	44	44	6.58	4.59	2.00	1.68	0.78	21.98	17.58
104	Dungarpur	Bichhiwara	35	22	57	46	46	9.89	5.90	3.99	1.94	0.39	24.89	17.09
105	Dungarpur	Dungarpur	32	20	52	48	48	9.23	5.20	4.04	2.28	1.24	22.39	12.59
106	Dungarpur	Sagwara	30	13	43	40	40	8.91	6.67	2.24	2.55	2.07	16.47	15.84
107	Dungarpur	Simalwara	30	22	52	46	45	10.77	8.66	2.02	2.65	1.88	20.33	18.10
108	Ganganagar	Anupgarh	11	2	13	11	11	11.49	11.22	0.27	5.90	5.85	17.65	16.95
109	Ganganagar	Ganganagar	16	5	21	14	14	6.29	5.64	0.65	3.11	2.35	13.48	12.62
110	Ganganagar	Gharsana	1	3	4	3	3	15.90	15.33	0.57	8.02	6.52	22.48	22.30
111	Ganganagar	Karanpur	20	4	24	18	18	5.34	5.27	0.07	1.69	1.33	9.22	9.08
112	Ganganagar	Padampur	17	3	20	14	14	11.02	10.68	0.35	8.06	7.65	14.15	14.09
113	Ganganagar	Raisinghnagar	19	4	23	19	19	9.63	9.37	0.26	4.55	4.22	12.88	12.80
114	Ganganagar	Sadulsahar	10	3	13	10	9	16.90	17.06	-0.01	8.42	8.39	23.43	24.56
115	Ganganagar	Suratgarh	19	6	25	19	19	16.48	16.41	0.07	1.31	1.27	40.35	40.20
116	Hanumangarh	Bhadra	14	11	25	16	16	13.03	13.24	-0.21	3.41	3.24	20.15	20.38
117	Hanumangarh	Hanumangarh	17	8	25	18	15	16.44	16.24	-0.05	0.96	0.97	25.80	25.34
118	Hanumangarh	Nohar	18	7	25	20	18	18.23	17.81	0.43	8.89	9.22	31.02	30.75
119	Hanumangarh	Pilibanga	9	2	11	7	8	23.48	21.60	-0.25	20.51	6.70	28.24	28.55
120	Hanumangarh	Rawatsar	6	3	9	5	5	27.03	26.91	0.12	1.40	0.90	45.12	44.08
121	Hanumangarh	Sangaria	8	1	9	5	5	14.51	14.61	-0.10	6.44	6.42	19.80	19.23
122	Hanumangarh	Tibbi	4	2	6	5	5	4.49	4.44	0.05	1.82	1.98	10.59	10.55
123	Jaipur	Amer	5	13	18	7	7	48.67	46.86	1.81	13.90	14.20	73.10	76.35
124	Jaipur	Bairath	17	11	28	5	5	28.80	31.12	-2.32	17.15	17.30	39.90	44.60
125	Jaipur	Bassi	11	18	29	14	14	43.42	41.40	2.02	20.60	20.50	57.10	56.90
126	Jaipur	Chaksu	16	15	31	29	29	16.88	16.26	0.61	2.60	2.50	37.55	36.60
127	Jaipur	Dudu	20	20	40	34	34	13.35	12.02	1.33	2.20	2.10	47.10	47.45
128	Jaipur	Govindgarh	7	18	25	14	12	46.79	52.06	-3.43	34.32	44.10	75.10	82.80
129	Jaipur	Jamwaramgarh	8	13	21	13	12	36.69	37.91	0.41	9.50	9.40	63.40	62.20

SN	District	Block	No of DW/DCB/SW/TW	No of PZ	Total No of Monitoring Stations	No of MSs WL available in pre 15	No of MSs WL available in post 15	Pre 15 Av.depth to WL (mbgl)	Post 15 Av.depth to WL (mbgl)	Change in WL Pre 15 post 15 mtrs	Min. WL pre 15 (mbgl)	Min. WL post 15 (mbgl)	Max. WL pre 15 (mbgl)	Max. WL post 15 (mbgl)
130	Jaipur	Jhotwara	8	16	24	14	13	59.93	59.87	0.30	24.50	23.80	76.00	77.10
131	Jaipur	Kotputli	19	16	35	7	6	33.23	33.78	-0.58	31.85	32.10	35.60	36.70
132	Jaipur	Phagi	18	16	34	28	30	13.45	12.23	1.70	5.10	1.20	42.10	43.60
133	Jaipur	Sambher	12	9	21	9	9	37.34	37.25	0.09	10.10	9.90	69.60	69.90
134	Jaipur	Sanganer	13	27	40	18	18	43.03	41.88	1.16	3.40	3.60	69.90	68.95
135	Jaipur	Shahpura	5	13	18	7	8	57.97	58.06	-0.91	30.93	40.50	78.95	77.20
136	Jaisalmer	Jaisalmer	22	43	65	50	53	43.30	44.26	0.16	2.10	1.88	115.25	115.36
137	Jaisalmer	Sam	26	57	83	77	78	66.22	66.65	-0.23	11.58	12.20	124.39	116.50
138	Jaisalmer	Sankra	37	47	84	76	78	23.53	24.76	1.45	0.80	2.11	80.44	109.20
139	Jalore	Ahore	31	8	39	27	28	25.02	22.72	2.12	4.00	3.00	50.00	49.10
140	Jalore	Bhinmal	12	19	31	14	15	45.21	43.18	4.52	9.70	4.10	86.90	78.00
141	Jalore	Chitalwana	10	4	14	6	5	9.03	9.92	0.73	2.50	2.40	25.10	24.10
142	Jalore	Jalore	29	11	40	30	30	32.38	29.54	3.13	10.10	8.70	73.50	71.42
143	Jalore	Jaswantpura	25	4	29	24	27	28.46	18.94	9.44	10.40	3.90	72.70	75.50
144	Jalore	Raniwara	19	13	32	22	22	24.66	16.38	8.28	10.80	1.40	52.70	50.63
145	Jalore	Sanchore	20	4	24	11	11	31.98	30.51	1.47	2.80	1.70	75.40	76.40
146	Jalore	Sayla	22	16	38	14	12	62.44	59.73	2.52	24.60	24.50	94.80	94.35
147	Jhalawar	Bakani	32	4	36	36	36	8.71	4.67	4.03	1.65	0.45	16.05	10.70
148	Jhalawar	Dag	26	5	31	31	30	12.41	7.65	4.68	5.05	1.65	18.60	14.35
149	Jhalawar	Jpatan	41	15	56	55	53	10.97	7.26	3.73	5.10	0.90	38.00	50.00
150	Jhalawar	Khanpur	19	15	34	33	33	12.72	8.93	3.78	6.65	2.90	23.70	23.55
151	Jhalawar	M.Thana	46	3	49	48	48	10.02	7.18	2.84	2.30	1.70	27.50	27.40
152	Jhalawar	Pirawa	28	3	31	30	30	11.63	8.77	2.87	3.40	2.90	24.30	20.10
153	Jhunjhunu	Alsisar	11	18	29	19	19	39.50	39.57	-0.07	25.38	25.40	56.75	57.02
154	Jhunjhunu	Buhana	7	20	27	15	13	80.76	80.87	-0.34	56.40	56.52	93.10	93.14
155	Jhunjhunu	Chirawa	1	19	20	13	14	62.87	62.55	-0.48	45.10	45.72	77.55	77.65
156	Jhunjhunu	Jhunjhunu	5	20	25	18	18	51.05	51.35	-0.30	37.65	37.70	58.85	59.10
157	Jhunjhunu	Khetri	12	9	21	10	7	32.67	38.55	-1.69	17.80	22.70	58.40	63.30
158	Jhunjhunu	Nawalgarh	4	16	20	15	15	55.29	55.88	-0.59	30.40	30.75	68.10	69.20
159	Jhunjhunu	Surajgarh	2	18	20	15	15	68.05	68.52	-0.47	52.70	53.20	77.60	78.10
160	Jhunjhunu	Udaipurwati	15	23	38	20	20	46.19	46.67	-0.47	20.30	20.52	65.70	67.30
161	Jodhpur	Balesar	25	20	45	23	25	37.52	38.07	0.16	6.50	1.80	81.40	81.35
162	Jodhpur	Baori	15	17	32	16	15	73.03	67.20	0.49	8.10	6.85	153.20	139.29

SN	District	Block	No of DW/DCB/SW/TW	No of PZ	Total No of Monitoring Stations	No of MSs WL available in pre 15	No of MSs WL available in post 15	Pre 15 Av.depth to WL (mbgl)	Post 15 Av.depth to WL (mbgl)	Change in WL Pre 15 post 15 mtrs	Min. WL pre 15 (mbgl)	Min. WL post 15 (mbgl)	Max. WL pre 15 (mbgl)	Max. WL post 15 (mbgl)
163	Jodhpur	Bap	36	14	50	27	25	54.15	50.32	1.26	11.31	10.10	102.50	95.63
164	Jodhpur	Bhopalgarh	36	19	55	39	39	58.15	57.03	1.12	12.20	10.40	152.00	152.92
165	Jodhpur	Bilara	37	14	51	37	38	33.27	31.61	1.23	5.40	5.09	119.35	120.26
166	Jodhpur	Luni	26	10	36	34	34	23.32	22.67	0.66	2.80	1.88	63.00	67.30
167	Jodhpur	Mandore	24	18	42	36	36	22.64	22.05	0.59	3.80	2.77	101.85	101.79
168	Jodhpur	Osian	38	24	62	25	22	85.94	86.21	-0.32	30.40	31.07	137.50	140.84
169	Jodhpur	Phalodi	20	16	36	13	12	94.93	92.54	-0.96	37.82	35.93	147.50	148.96
170	Jodhpur	Shergarh	29	14	43	26	29	42.82	43.18	-0.05	25.20	25.00	72.80	75.08
171	Karauli	Hindone	25	8	33	7	8	23.04	21.95	-0.89	2.42	2.30	42.38	43.40
172	Karauli	Karauli	16	13	29	13	15	20.06	18.92	-0.15	4.05	4.90	46.17	47.90
173	Karauli	Nadoti	15	7	22	5	6	7.51	11.33	-0.99	2.06	3.10	18.20	19.10
174	Karauli	Sapotara	11	10	21	13	14	17.72	18.89	-0.75	7.20	8.90	42.00	44.60
175	Karauli	Todabhim	21	4	25	3	4	15.68	16.65	-1.82	11.10	12.35	23.15	26.85
176	Kota	Itawa	23	13	36	26	26	11.53	8.86	2.66	1.45	0.56	29.70	43.30
177	Kota	Khairabad	25	12	37	30	32	11.97	9.61	2.43	1.50	0.20	21.00	17.50
178	Kota	Ladpura	20	21	41	28	30	10.34	6.42	3.92	1.80	0.70	54.30	25.60
179	Kota	Sangod	18	19	37	30	29	12.57	9.34	3.48	4.00	1.40	32.90	34.70
180	Kota	Sultanpur	22	11	33	23	22	9.06	6.77	2.62	1.70	0.65	29.50	17.45
181	Nagaur	Degana	24	15	39	19	18	49.64	50.06	-0.25	23.85	23.10	87.73	88.70
182	Nagaur	Didwana	26	12	38	14	14	36.55	37.60	-0.11	8.80	8.27	69.21	69.60
183	Nagaur	Jayal	26	17	43	10	17	55.82	56.25	-0.23	14.50	13.70	105.48	104.98
184	Nagaur	Kuchaman	25	19	44	20	20	51.62	52.03	-0.20	17.74	17.73	82.05	83.10
185	Nagaur	Ladnun	26	10	36	15	17	29.09	33.40	-0.09	4.20	4.25	65.78	67.57
186	Nagaur	Makrana	21	8	29	15	15	45.41	45.91	-0.50	27.48	28.89	63.25	63.76
187	Nagaur	Merta	21	23	44	16	20	85.34	89.30	-0.38	37.95	37.40	112.97	118.40
188	Nagaur	Mundwa	20	18	38	12	16	89.69	96.73	-0.10	53.65	53.75	150.90	145.20
189	Nagaur	Nagaur	26	12	38	14	19	44.76	49.22	0.36	8.18	7.87	102.30	103.40
190	Nagaur	Parbatsar	19	5	24	14	13	45.16	46.35	-0.49	7.70	8.40	65.17	67.10
191	Nagaur	Riyan	17	7	24	11	10	39.98	41.60	0.07	10.88	11.10	101.64	102.65
192	Pali	Bali	21	18	39	32	35	17.49	16.09	2.62	3.50	0.83	39.30	38.10
193	Pali	Desuri	18	17	35	34	34	15.64	12.09	3.55	7.89	5.02	52.70	49.10
194	Pali	Jaitaran	15	14	29	19	19	27.58	27.90	-0.32	8.90	11.15	51.60	51.80
195	Pali	Marwar Jn	19	13	32	23	21	22.28	18.01	5.36	6.80	3.30	44.75	40.15

SN	District	Block	No of DW/DCB/SW/TW	No of PZ	Total No of Monitoring Stations	No of MSs WL available in pre 15	No of MSs WL available in post 15	Pre 15 Av.depth to WL (mbgl)	Post 15 Av.depth to WL (mbgl)	Change in WL Pre 15 post 15 mtrs	Min. WL pre 15 (mbgl)	Min. WL post 15 (mbgl)	Max. WL pre 15 (mbgl)	Max. WL post 15 (mbgl)
196	Pali	Pali	26	3	29	27	26	9.44	8.26	1.19	3.30	2.10	24.70	17.80
197	Pali	Raipur	16	9	25	21	20	26.96	25.00	0.72	5.50	4.77	66.80	65.90
198	Pali	Rani	18	4	22	20	18	23.77	18.42	5.49	9.90	5.23	44.40	35.30
199	Pali	Rohat	19	5	24	21	19	7.72	5.94	1.54	1.30	0.77	17.30	15.70
200	Pali	Sojat	19	11	30	24	24	21.67	18.70	2.96	3.53	4.20	53.90	48.60
201	Pali	Sumerpur	21	5	26	17	20	22.64	18.94	3.32	7.18	4.06	41.05	38.15
202	Pratapgarh	Arnod	18	2	20	19	19	9.16	6.90	2.26	5.15	3.80	13.35	10.10
203	Pratapgarh	Chhotisadri	20	6	26	17	23	19.05	14.00	4.54	5.15	3.10	45.12	39.26
204	Pratapgarh	Dhariyawad	14	3	17	16	16	7.49	4.89	2.60	2.04	1.80	12.05	7.82
205	Pratapgarh	Peepalkhoont	14	3	17	12	13	7.77	4.66	3.01	5.15	1.70	10.94	7.30
206	Pratapgarh	Pratapgarh	22	2	24	22	23	10.44	9.00	1.71	5.35	3.70	18.65	16.20
207	Rajsamand	Amet	21	6	27	23	23	15.06	13.91	1.15	5.77	3.51	28.51	35.45
208	Rajsamand	Bhim	25	8	33	28	30	9.86	6.08	3.83	2.06	1.63	19.16	11.06
209	Rajsamand	Deogarh	24	6	30	26	26	11.03	8.84	2.19	4.32	2.00	24.40	15.41
210	Rajsamand	Khamnor	31	10	41	39	39	13.41	11.02	2.39	2.56	0.48	27.74	29.43
211	Rajsamand	Kumbhalgarh	25	7	32	29	30	10.81	6.41	4.64	2.64	1.20	34.64	16.45
212	Rajsamand	Railmagra	22	4	26	22	22	15.26	12.80	2.46	7.20	4.50	27.66	24.00
213	Rajsamand	Rajsamand	26	8	34	28	29	14.73	12.11	2.68	2.87	3.28	47.85	42.20
214	sawaimadhopur	Bamanwas	16	5	21	7	7	9.19	9.45	-0.26	2.41	3.30	17.50	18.00
215	sawaimadhopur	Baunli	21	12	33	18	18	11.30	10.96	0.34	4.60	4.90	22.67	23.40
216	sawaimadhopur	Gangapur	17	10	27	11	12	11.80	11.42	0.33	3.30	3.05	38.50	38.00
217	sawaimadhopur	Khandar	17	10	27	13	13	20.65	21.50	-0.85	3.95	3.15	42.40	42.90
218	sawaimadhopur	sawaimadhopur	20	14	34	15	13	15.78	17.23	-1.33	6.32	7.10	23.60	22.85
219	Sikar	Danta Ramgarh	12	18	30	29	27	47.75	47.32	0.42	13.70	11.47	84.99	84.60
220	Sikar	Dhond	1	19	20	17	17	66.03	66.32	-0.29	35.75	34.84	84.67	84.47
221	Sikar	Fatehpur	3	15	18	17	17	41.12	41.23	-0.11	30.43	30.42	52.85	53.32
222	Sikar	Khandela	9	15	24	20	20	33.60	33.94	-0.35	15.79	16.18	77.76	77.51
223	Sikar	Laxmangarh	2	15	17	17	16	52.87	52.19	-0.11	33.59	32.72	75.72	76.48
224	Sikar	Neem Ka Thana	28	11	39	27	27	26.27	26.11	0.15	3.95	4.60	59.96	60.45
225	Sikar	Piprali	4	32	36	31	30	57.17	57.46	-0.15	14.80	16.77	79.80	79.35
226	Sikar	Srimadhopur	1	12	13	12	10	56.45	54.13	-1.33	33.42	33.70	89.08	90.05
227	Sirohi	Abu Road	31	10	41	32	32	12.06	6.34	5.73	3.61	1.28	21.76	13.35
228	Sirohi	Pindwara	36	32	68	66	66	17.18	9.75	7.43	7.10	0.65	26.45	22.35

SN	District	Block	No of DW/DCB/SW/TW	No of PZ	Total No of Monitoring Stations	No of MSs WL available in pre 15	No of MSs WL available in post 15	Pre 15 Av.depth to WL (mbgl)	Post 15 Av.depth to WL (mbgl)	Change in WL Pre 15 post 15 mtrs	Min. WL pre 15 (mbgl)	Min. WL post 15 (mbgl)	Max. WL pre 15 (mbgl)	Max. WL post 15 (mbgl)
229	Sirohi	Reodar	34	17	51	46	45	21.90	16.69	5.60	4.87	6.00	35.50	34.30
230	Sirohi	Sheoganj	32	11	43	39	39	28.56	22.61	5.95	12.58	6.99	48.59	47.53
231	Sirohi	Sirohi	38	18	56	51	51	23.26	15.39	7.87	12.49	1.99	53.45	44.19
232	Tonk	Deoli	28	6	34	29	27	8.94	7.11	1.71	3.55	1.30	18.50	18.40
233	Tonk	Malpura	26	16	42	39	37	8.57	5.21	2.76	2.80	1.30	33.10	9.80
234	Tonk	Newai	25	14	39	28	26	12.90	10.43	2.03	3.10	2.80	31.50	27.20
235	Tonk	Todaraisingh	20	11	31	29	29	8.64	6.13	2.51	3.40	1.45	25.10	20.40
236	Tonk	Tonk	31	21	52	45	44	7.84	6.38	1.48	2.30	1.45	26.90	21.20
237	Tonk	Uniara	24	11	35	25	26	10.14	8.07	2.25	2.60	2.10	26.10	19.10
238	Udaipur	Badgaon	19	7	26	20	23	13.24	8.20	5.18	3.72	2.02	40.64	22.77
239	Udaipur	Bhinder	29	8	37	32	34	13.74	9.16	4.42	1.70	1.67	25.27	22.24
240	Udaipur	Girwa	31	8	39	33	34	10.40	6.93	3.83	0.90	0.26	38.01	37.33
241	Udaipur	Gogunda	26	6	32	28	29	10.34	4.60	5.61	2.57	0.88	20.30	11.02
242	Udaipur	Jhadol	26	6	32	27	29	9.51	6.00	4.23	3.10	1.97	25.52	12.01
243	Udaipur	Kherwara	21	4	25	21	23	8.09	4.21	3.81	2.58	0.60	25.61	16.89
244	Udaipur	Kotra	18	3	21	18	19	8.66	5.35	3.25	4.70	2.80	14.24	11.66
245	Udaipur	Lasadiya	14	2	16	15	16	12.01	7.03	4.66	5.18	2.20	24.50	17.50
246	Udaipur	Mavli	29	7	36	31	31	14.80	11.83	3.55	4.97	1.62	36.37	30.00
247	Udaipur	Salumber	27	2	29	27	28	6.82	4.42	2.40	1.87	0.90	15.00	8.00
248	Udaipur	Sarada	24	4	28	24	27	5.87	4.34	1.68	1.84	1.22	11.67	10.65
STATE LEVEL			**5187**	**2879**	**8066**	**5545**	**5614**	**23.16**	**21.24**	**1.89**	**0.70**	**0.08**	**153.20**	**152.92**

TABLE - 3

NORMAL MONSOON, NON-MONSOON, ANNUAL RAINFALL & RAINFALL CONDITION (2015) FOR ALL DISTRICTS OF RAJASTHAN

S. No.	Name of District	Normal Monsoon Rainfall 1901-2014	Normal Non-Monsoon Rainfall 1901-2014	Normal Annual Rainfall 1901-2014	Average Monsoon Rainfall 2015	Departure of Avg. Monsoon Rainfall (2015) from Normal	Rainfall Condition 2015
1	Ajmer	421.51	33.32	454.83	412.50	-2.14	Normal
2	Alwar	555.82	73.41	629.23	352.94	-36.50	Deficit
3	Banswara	861.30	45.95	907.25	676.14	-21.50	Deficit
4	Baran	839.00	59.46	898.46	893.88	6.54	Normal
5	Barmer	249.83	24.79	274.62	427.00	70.92	Abnormal
6	Bharatpur	592.82	67.01	659.83	397.82	-32.89	Deficit
7	Bhilwara	570.71	40.55	611.26	418.15	-26.73	Deficit
8	Bikaner	223.12	44.33	267.45	364.38	63.31	Abnormal
9	Bundi	636.16	43.50	679.66	645.33	1.44	Normal
10	Chittorgarh	703.25	45.72	748.97	628.32	-10.65	Normal
11	Churu	312.75	54.89	367.64	373.00	19.26	Normal
12	Dausa	585.30	59.26	644.56	291.00	-50.28	Deficit
13	Dholpur	625.31	67.68	692.99	394.83	-36.86	Deficit
14	Dungarpur	677.43	32.88	710.31	672.75	-0.69	Normal
15	Ganganagar	187.03	45.40	232.43	273.22	46.08	Excess
16	Hanumangarh	280.09	56.40	336.49	261.43	-6.66	Normal
17	Jaipur	500.43	54.38	554.81	359.05	-28.25	Deficit
18	Jaisalmer	153.57	24.19	177.76	290.08	88.89	Abnormal
19	Jalore	386.33	31.12	417.45	689.89	78.58	Abnormal
20	Jhalawar	892.23	65.20	957.43	1098.42	23.11	Excess

S. No.	Name of District	Normal Monsoon Rainfall 1901-2014	Normal Non-Monsoon Rainfall 1901-2014	Normal Annual Rainfall 1901-2014	Average Monsoon Rainfall 2015	Departure of Avg. Monsoon Rainfall (2015) from Normal	Rainfall Condition 2015
21	Jhunjhunu	413.71	67.59	481.30	360.57	-12.84	Normal
22	Jodhpur	275.04	29.54	304.58	365.62	32.93	Excess
23	Karauli	615.02	56.91	671.93	381.17	-38.02	Deficit
24	Kota	746.37	54.02	800.39	762.43	2.15	Normal
25	Nagaur	346.36	41.78	388.14	421.18	21.60	Excess
26	Pali	446.83	34.05	480.88	532.52	19.18	Normal
27	Pratapgarh	808.61	44.40	853.01	716.20	-11.43	Normal
28	Rajsamand	519.48	47.47	566.95	563.43	8.46	Normal
29	Sawai Madhopur	648.87	51.56	700.43	436.13	-32.79	Deficit
30	Sikar	409.89	58.45	468.34	470.63	14.82	Normal
31	Sirohi	585.65	37.76	623.41	995.45	69.97	Abnormal
32	Tonk	560.85	42.41	603.26	491.88	-12.30	Normal
33	Udaipur	626.61	38.47	665.08	647.54	3.34	Normal
State Average		**522.95**	**47.69**	**570.64**	**517.12**	**-1.11**	Normal

Abnormal - >=60% of Normal
Normal ->=(-)19% to 19% of Normal
Scanty ->=(-)60% of Normal
Excess ->=20% to 59% of Normal
Deficit ->=(-)20% to (-)59% of Normal

TABLE - 4

DEPTH TO WATER LEVEL DATA OF KEY WELLS PRE MONSOON AND POST MONSOON - 2015

SN	Block	Name of Village	Type of well	Hydrogeological Formation	Zone	TD(m)	WL pre 15(m) bgl	WL Post 15(m) bgl	Flucuation Pre15-Post15
DISTRICT - AJMER									
1	Arain	Ajgara	PZ	Gneiss	Gn(NC)	50.00	10.53	11.60	-1.07
2	Arain	Ajgara	DW	Gneiss	Gn(NC)	7.70	3.30	2.70	0.60
3	Arain	Almas	DW	Gneiss	Gn(NC)	13.50	7.30	7.20	0.10
4	Arain	Iraniyan	DW	Gneiss	Gn(NC)	10.50	4.75	2.50	2.25
5	Arain	Bhambholao	DW	Gneiss	Gn(NC)	20.10	8.75	11.00	-2.25
6	Arain	Bhogadeet	DW	Gneiss	Gn(NC)	18.90	7.18	4.80	2.38
7	Arain	Borada	DW	Gneiss	Gn(NC)	17.65	16.45	9.75	6.70
8	Arain	Chandolai	PZ	Gneiss	Gn(NC)	38.00	tiltted	-	-
9	Arain	Chandolai	DW	Gneiss	Gn(NC)	17.60	8.25	4.70	3.55
10	Arain	Lamba	DW	Gneiss	Gn(NC)	16.20	8.60	7.70	0.90
11	Arain	Dadiya	DW	Gneiss	Gn(NC)	24.30	22.54	11.00	11.54
12	Arain	iraniyan	PZ	Gneiss	Gn(NC)	60.00	3.85	2.80	1.05
13	Arain	Dang	DW	Gneiss	Gn(NC)	18.25	12.25	9.10	3.15
14	Arain	Dhasook	PZ	Gneiss	Gn(NC)	50.00	Filled	-	-
15	Arain	Dhasook	DW	Gneiss	Gn(NC)	16.15	10.15	11.80	-1.65
16	Arain	Fatehgarh	DW	Gneiss	Gn(NC)	14.60	2.80	1.50	1.30
17	Arain	Goli	DW	Gneiss	Gn(NC)	12.50	10.25	4.50	5.75
18	Arain	Gothiyana	DW	Gneiss	Gn(NC)	17.50	8.67	3.10	5.57
19	Arain	Hingoniyan	PZ	Gneiss	Gn(NC)	100.00	tiltted	-	-
20	Arain	Hingoniyan	DW	Gneiss	Gn(NC)	10.15	5.00	2.60	2.40
21	Arain	Jaliya	DW	Gneiss	Gn(NC)	19.20	10.15	8.00	2.15
22	Arain	Jhadol	DW	Gneiss	Gn(NC)	19.80	16.33	12.10	4.23
23	Arain	Jorawarpura	PZ	Gneiss	Gn(NC)	40.00	Filled	-	-
24	Arain	Jorawarpura	DW	Gneiss	Gn(NC)	15.10	12.80	8.20	4.60
25	Arain	Kakalwara	DW	Gneiss	Gn(NC)	18.00	17.06	15.40	1.66
26	Arain	Katsoora	DW	Gneiss	Gn(NC)	21.50	10.56	5.30	5.26
27	Arain	Mala	DW	Gneiss	Gn(NC)	16.20	10.32	10.00	0.32
28	Arain	Mandawariya	DW	Gneiss	Gn(NC)	20.00	14.65	8.10	6.55
29	Arain	Manoharpura	DW	Gneiss	Gn(NC)	16.95	7.44	6.30	1.14
30	Arain	Miyan	DW	Gneiss	Gn(NC)	22.00	12.30	12.00	0.30
31	Arain	Moondoti	DW	Gneiss	Gn(NC)	14.80	9.75	6.70	3.05
32	Arain	Pandarwara	DW	Gneiss	Gn(NC)	16.20	12.67	13.30	-0.63
33	Arain	Sapla	PZ	Gneiss	Gn(NC)	15.70	tiltted	3.00	-
34	Arain	Sapla	DW	Gneiss	Gn(NC)	11.80	9.30	2.70	6.60
35	Arain	Sandoliya	DW	Gneiss	Gn(NC)	21.65	21.45	14.10	7.35
36	Arain	Sarsoonda	DW	Gneiss	Gn(NC)	11.22	8.40	7.10	1.30
37	Arain	Syar	DW	Gneiss	Gn(NC)	13.25	5.00	2.30	2.70
38	Arain	Sunariya	DW	Gneiss	Gn(NC)	11.20	5.25	3.00	2.25
39	Arain	Arain	PZ	Gneiss	Rejected(NC)	50.00	damazed	2.90	-
40	Arain	Arain	DW	Gneiss	Rejected(NC)	13.45	6.15	4.60	1.55
41	Arain	Heengtara	DW	Gneiss	Rejected(NC)	15.67	7.10	5.6	1.50
42	Arain	Sarwar	DW	Gneiss	Rejected(NC)	11.10	0.70	0.20	0.50
43	Arain	Shyampura	DW	Gneiss	Rejected(NC)	14.30	3.05	2.30	0.75
44	Bhinai	Ahera	DW	Gneiss	Gn(NC)	17.00	8.82	0.10	8.72
45	Bhinai	Arwar	DW	Gneiss	Gn(NC)	17.55	10.10	9.80	0.30
46	Bhinai	Barli	DW	Gneiss	Gn(NC)	11.75	7.74	3.40	4.34
47	Bhinai	Bandanwara	PZ	Gneiss	Gn(NC)	40.00	9.92	5.30	4.62
48	Bhinai	Bandanwara	DW	Gneiss	Gn(NC)	19.00	8.40	5.90	2.50
49	Bhinai	Baori	DW	Gneiss	Gn(NC)	18.00	16.05	9.70	6.35
50	Bhinai	Bargaon (Surkhand)	DW	Gneiss	Gn(NC)	16.80	11.30	10.40	0.90
51	Bhinai	Bhinay	PZ	Gneiss	Gn(NC)	50.00	6.95	6.75	0.20
52	Bhinai	Bhinay	DW	Gneiss	Gn(NC)	19.20	10.25	14.90	-4.65
53	Bhinai	Beeliya	PZ	Gneiss	Gn(NC)	40.00	tiltted	5.00	-
54	Bhinai	Chapaneri	DW	Gneiss	Gn(NC)	17.35	10.65	6.00	4.65
55	Bhinai	Chawandiya	PZ	Gneiss	Gn(NC)	40.00	roots	-	-
56	Bhinai	Dabrela	PZ	Gneiss	Gn(NC)	40.00	6.43	3.00	3.43
57	Bhinai	Dabrela	DW	Gneiss	Gn(NC)	16.65	10.77	4.40	6.37
58	Bhinai	Deoliya Kalan	PZ	Gneiss	Gn(NC)	60.00	Filled	3.00	-
59	Bhinai	Deoliya Kalan	DW	Gneiss	Gn(NC)	11.20	2.50	4.40	-1.90
60	Bhinai	Deopura	DW	Gneiss	Gn(NC)	24.25	10.72	11.50	-0.78

SN	Block	Name of Village	Type of well	Hydrogeological Formation	Zone	TD(m)	WL pre 15(m) bgl	WL Post 15(m) bgl	Flucuation Pre15-Post15
61	Bhinai	Dhigariya	DW	Gneiss	Gn(NC)	16.45	14.72	11.10	3.62
62	Bhinai	Ekalseenga	DW	Gneiss	Gn(NC)	13.50	9.35	5.90	3.45
63	Bhinai	Gowaliya	PZ	Gneiss	Gn(NC)	100.00	24.28	17.40	6.88
64	Bhinai	Gowaliya	DW	Gneiss	Gn(NC)	16.95	dry	-	-
65	Bhinai	Gurha Kalan	DW	Gneiss	Gn(NC)	12.90	5.20	8.40	-3.20
66	Bhinai	Heerapura	DW	Gneiss	Gn(NC)	18.50	13.25	10.80	2.45
67	Bhinai	Jadana	DW	Gneiss	Gn(NC)	13.25	5.15	2.30	2.85
68	Bhinai	Kebaniya	DW	Gneiss	Gn(NC)	12.25	4.88	3.20	1.68
69	Bhinai	Kesharpura	DW	Gneiss	Gn(NC)	11.75	7.30	4.55	2.75
70	Bhinai	Laxmipura	DW	Gneiss	Gn(NC)	13.35	5.29	5.40	-0.11
71	Bhinai	Keetap	DW	Gneiss	Gn(NC)	17.50	3.79	3.30	0.49
72	Bhinai	Nagola	DW	Gneiss	Gn(NC)	13.00	6.44	3.80	2.64
73	Bhinai	Nandsi	PZ	Gneiss	Gn(NC)	50.00	-	1.15	-
74	Bhinai	Nandsi	DW	Gneiss	Gn(NC)	11.25	1.85	1.55	0.30
75	Bhinai	Neemera (Barli)	DW	Gneiss	Gn(NC)	11.35	7.70	3.70	4.00
76	Bhinai	Ratakot	DW	Gneiss	Gn(NC)	21.60	12.16	10.60	1.56
77	Bhinai	Reechhmaliya @ Rammaliya	DW	Gneiss	Gn(NC)	10.70	5.39	4.90	0.49
78	Bhinai	Satolao	DW	Gneiss	Gn(NC)	10.85	5.00	3.80	1.20
79	Bhinai	Sarana	DW	Gneiss	Gn(NC)	14.55	7.55	5.10	2.45
80	Bhinai	Shergarh	PZ	Gneiss	Gn(NC)	50.00	damazed	2.80	-
81	Bhinai	Shergarh	DW	Gneiss	Gn(NC)	15.00	6.63	4.00	2.63
82	Bhinai	Shokaliya	DW	Gneiss	Gn(NC)	21.15	16.35	8.75	7.60
83	Bhinai	Singhawal	PZ	Gneiss	Gn(NC)	60.00	22.67	21.8	0.87
84	Bhinai	Singhawal	DW	Gneiss	Gn(NC)	19.10	14.10	3.20	10.90
85	Bhinai	Sol Kalan	DW	Gneiss	Gn(NC)	12.00	3.55	3.20	0.35
86	Bhinai	Tantoti	DW	Gneiss	Gn(NC)	21.50	14.40	12.80	1.60
87	Bhinai	Goyla	DW	Gneiss	Rejected(NC)	21.50	8.60	2.30	6.30
88	Bhinai	Jawla	DW	Gneiss	Rejected(NC)	12.65	dry	3.80	-
89	Bhinai	Jetpura	PZ	Gneiss	Rejected(NC)	50.00	covered	5.90	-
90	Bhinai	Jetpura	DW	Gneiss	Rejected(NC)	7.60	Filled	dry	-
91	Bhinai	Kerot	DW	Gneiss	Rejected(NC)	11.85	2.83	5.90	-3.07
92	Jawaja	Bayla	DW	Schist1	Sc1(NC)	21.50	14.20	11.10	3.10
93	Jawaja	Balar (Rural)	DW	Schist1	Sc1(NC)	24.30	8.51	10.35	-1.84
94	Jawaja	Beawar (M Cl)	PZ	Schist1	Sc1(NC)	56.00	14.30	13.45	0.85
95	Jawaja	Beawar (M Cl)	DW	Schist1	Sc1(NC)	20.95	4.00	4.00	0.00
96	Jawaja	Bhambipura	PZ	Schist1	Sc1(NC)	100.00	9.90	8.30	1.60
97	Jawaja	Bhambipura	DW	Schist1	Sc1(NC)	23.45	9.80	8.00	1.80
98	Jawaja	Delwara (Rural)	DW	Schist1	Sc1(NC)	16.50	7.85	6.00	1.85
99	Jawaja	Jawaja	PZ	Schist1	Sc1(NC)	60.00	tiltted	-	-
100	Jawaja	Jawaja	DW	Schist1	Sc1(NC)	17.65	3.00	3.10	-0.10
101	Jawaja	Narbad Khera	DW	Schist1	Sc1(NC)	24.15	11.30	10.10	1.20
102	Jawaja	Sanwa	DW	Schist1	Sc1(NC)	22.00	8.90	9.20	-0.30
103	Jawaja	Sargaon	PZ	Schist1	Sc1(NC)	60.00	Filled	19.10	-
104	Jawaja	Sargaon	DW	Schist1	Sc1(NC)	30.00	14.80	15.90	-1.10
105	Jawaja	Suhawa	DW	Schist1	Sc1(NC)	16.15	3.85	5.10	-1.25
106	Jawaja	Surajpura (Lotiyana)	DW	Schist1	Sc1(NC)	12.60	5.87	4.10	1.77
107	Jawaja	Taragarh	PZ	Schist1	Sc1(NC)	50.00	Handpump	11.40	-
108	Jawaja	Taragarh	DW	Schist1	Sc1(NC)	21.50	9.10	4.80	4.30
109	Jawaja	Roopnagar Arnali	DW	$Schist_2$	Sc2(NC)	21.50	7.30	6.80	0.50
110	Jawaja	Bala Charat	DW	$Schist_2$	Sc2(NC)	24.30	12.75	14.20	-1.45
111	Jawaja	Bamanhera	DW	$Schist_2$	Sc2(NC)	18.20	18.00	6.20	11.80
112	Jawaja	Dhola Danta(Barakhan)	DW	$Schist_2$	Sc2(NC)	13.65	7.80	4.00	3.80
113	Jawaja	Khera Kalan(Barakhera)	DW	$Schist_2$	Sc2(NC)	17.65	5.25	2.20	3.05
114	Jawaja	Ranata Bhagwanpura (Gaddapa)	DW	$Schist_2$	Sc2(NC)	18.00	7.95	4.50	3.45
115	Jawaja	Khodmal	PZ	$Schist_2$	Sc2(NC)	50.00	21.90	9.70	12.20
116	Jawaja	Khodmal	DW	$Schist_2$	Sc2(NC)	18.70	7.30	2.30	5.00
117	Jawaja	Tatgarh	DW	$Schist_2$	Sc2(NC)	26.00	18.35	8.10	10.25

SN	Block	Name of Village	Type of well	Hydrogeological Formation	Zone	TD(m)	WL pre 15(m) bgl	WL Post 15(m) bgl	Flucuation Pre15-Post15
118	Jawaja	Beawar Khas	DW	Gneiss	Gn1(NC)	24.30	5.26	4.70	0.56
119	Jawaja	Kotra	DW	Gneiss	Gn1(NC)	22.30	13.95	13.40	0.55
120	Jawaja	Kundal	DW	Gneiss	Gn1(NC)	10.40	5.90	3.80	2.10
121	Jawaja	Nai Kalan	DW	Gneiss	Gn1(NC)	14.05	5.60	4.30	1.30
122	Jawaja	Punwariya	DW	Gneiss	Gn1(NC)	15.65	7.10	4.10	3.00
123	Jawaja	Roopnagar	DW	Gneiss	Gn1(NC)	23.50	21.03	11.60	9.43
124	Jawaja	Sowaniya	DW	Gneiss	Gn1(NC)	24.20	23.20	21.80	1.40
125	Jawaja	Bar Kochara	DW	Gneiss	Gn2(NC)	18.50	6.25	6.50	-0.25
126	Jawaja	Rajiyawas	PZ	Gneiss	Gn2(NC)	45.00	5.65	5.10	0.55
127	Jawaja	Shahpura (Kalinjara)	DW	Gneiss	Gn2(NC)	11.55	6.00	2.50	3.50
128	Kekri	Amali	DW	Alluvium	A(NC)	12.40	7.05	6.20	0.85
129	Kekri	Chosla	DW	Alluvium	A(NC)	11.00	Abd.	-	-
130	Kekri	Dhoondhari	DW	Alluvium	A(NC)	11.50	5.21	3.80	1.41
131	Kekri	Gulgaon	PZ	Alluvium	A(NC)	100.00	3.85	3.00	0.85
132	Kekri	Gulgaon	DW	Alluvium	A(NC)	19.00	5.74	5.10	0.64
133	Kekri	Kadera	DW	Alluvium	A(NC)	26.50	21.20	10.70	10.50
134	Kekri	Kishanpura	DW	Alluvium	A(NC)	13.00	8.67	3.50	5.17
135	Kekri	Mehroo Kalan	DW	Alluvium	A(NC)	10.80	5.30	2.60	2.70
136	Kekri	Napa Khera	DW	Alluvium	A(NC)	11.30	7.21	5.00	2.21
137	Kekri	Rainagar	DW	Alluvium	A(NC)	14.35	6.40	2.10	4.30
138	Kekri	Aloli	DW	Gneiss	Gn1(NC)	14.50	6.62	3.80	2.82
139	Kekri	Baghera	PZ	Gneiss	Gn1(NC)	40.00	2.55	1.10	1.45
140	Kekri	Baghera	DW	Gneiss	Gn1(NC)	12.80	1.19	1.50	-0.31
141	Kekri	Bharai	DW	Gneiss	Gn1(NC)	12.30	3.89	2.50	1.39
142	Kekri	Bheemrawas	DW	Gneiss	Gn1(NC)	17.30	6.45	4.50	1.95
143	Kekri	Chhabariya	PZ	Gneiss	Gn1(NC)	100.00	6.42	5.50	0.92
144	Kekri	Chhabariya	DW	Gneiss	Gn1(NC)	12.65	6.05	7.25	-1.20
145	Kekri	Deoliya Khurd	DW	Gneiss	Gn1(NC)	14.40	6.25	9.90	-3.65
146	Kekri	Dhunwaliya	DW	Gneiss	Gn1(NC)	10.40	3.35	2.40	0.95
147	Kekri	Jooniya	PZ	Gneiss	Gn1(NC)	50.00	5.10	4.00	1.10
148	Kekri	Jooniya	DW	Gneiss	Gn1(NC)	13.00	covered	-	-
149	Kekri	Kalera Krishna Go	DW	Gneiss	Gn1(NC)	12.00	6.50	3.60	2.90
150	Kekri	Kekri (M)	PZ	Gneiss	Gn1(NC)	60.00	3.14	2.25	0.89
151	Kekri	Kekri (Rural)	DW	Gneiss	Gn1(NC)	22.55	1.99	9.90	-7.91
152	Kekri	Kanoj	PZ	Gneiss	Gn1(NC)	50.00	7.00	7.80	-0.80
153	Kekri	Kanoj	DW	Gneiss	Gn1(NC)	14.20	3.97	2.90	1.07
154	Kekri	Meoda Kalan	DW	Gneiss	Gn1(NC)	14.20	5.58	2.30	3.28
155	Kekri	Naiki	DW	Gneiss	Gn1(NC)	18.00	17.32	9.80	7.52
156	Kekri	Para	PZ	Gneiss	Gn1(NC)	60.00	Abd.	-	-
157	Kekri	Para	DW	Gneiss	Gn1(NC)	12.80	3.40	1.30	2.10
158	Kekri	Titariya	DW	Gneiss	Gn1(NC)	13.10	10.86	5.90	4.96
159	Kekri	Bhandawas	PZ	Gneiss	Gn2(NC)	80.00	tiltted	2.00	-
160	Kekri	Bisundani	DW	Gneiss	Gn2(NC)	16.00	7.18	10.20	-3.02
161	Kekri	Ghatiyali	PZ	Gneiss	Gn2(NC)	45.00	Filled	18.50	-
162	Kekri	Ghatiyali	DW	Gneiss	Gn2(NC)	25.00	23.50	21.70	1.80
163	Kekri	Kushayata	DW	Gneiss	Gn2(NC)	12.00	5.32	3.55	1.77
164	Kekri	Motalao	DW	Gneiss	Gn2(NC)	11.40	4.90	2.20	2.70
165	Kekri	Sawar	PZ	Gneiss	Gn2(NC)	40.00	tiltted	7.80	-
166	Kekri	Sawar	DW	Gneiss	Gn2(NC)	17.70	11.96	7.10	4.86
167	Kekri	Shokya Khera	DW	Gneiss	Gn2(NC)	8.50	4.12	2.90	1.22
168	Kekri	Tankawas	DW	Gneiss	Gn2(NC)	11.60	6.45	1.60	4.85
169	Kekri	Deogaon	DW	Gneiss	Rejected(NC)	14.60	7.20	11.30	-4.10
170	Kekri	Pharkiya	DW	Gneiss	Rejected(NC)	9.80	4.02	1.50	2.52
171	Kekri	Kesarpura	DW	Gneiss	Rejected(NC)	10.65	6.75	3.70	3.05
172	Kekri	Khawas	DW	Gneiss	Rejected(NC)	12.00	1.03	1.00	0.03
173	Kekri	Naya Gaon	DW	Gneiss	Rejected(NC)	11.70	5.45	4.40	1.05
174	Masuda	Andherideori	PZ	Schist	Sc(NC)	100.00	13.66	7.1	6.56
175	Masuda	Andherideori	DW	Schist	Sc(NC)	23.00	12.25	7.00	5.25
176	Masuda	Dhola Danta	DW	Schist	Sc(NC)	25.40	17.83	9.30	8.53
177	Masuda	Guwardi	DW	Schist	Sc(NC)	20.30	11.05	15.00	-3.95
178	Masuda	Kharwa	DW	Schist	Sc(NC)	19.60	10.00	14.50	-4.50
179	Masuda	Landi	DW	Schist	Sc(NC)	19.15	13.85	10.15	3.70
180	Masuda	Peeplaj	DW	Schist	Sc(NC)	23.95	12.00	9.30	2.70
181	Masuda	Rampura	DW	Schist	Sc(NC)	26.30	26.30	18.70	7.60

SN	Block	Name of Village	Type of well	Hydrogeological Formation	Zone	TD(m)	WL pre 15(m) bgl	WL Post 15(m) bgl	Flucuation Pre15-Post15
182	Masuda	Akrol	DW	Gneiss	Gn(NC)	11.70	dry	7.70	-
183	Masuda	Baral	PZ	Gneiss	Gn(NC)	45.00	roots	11.90	-
184	Masuda	Baral	DW	Gneiss	Gn(NC)	18.00	8.85	8.80	0.05
185	Masuda	Begaliyawas	PZ	Gneiss	Gn(NC)	50.00	dry	42.90	-
186	Masuda	Begaliyawas	DW	Gneiss	Gn(NC)	23.60	dry	dry	-
187	Masuda	Vijainagar	DW	Gneiss	Gn(NC)	20.80	18.20	12.80	5.40
188	Masuda	Daulatpura	DW	Gneiss	Gn(NC)	17.20	6.35	7.00	-0.65
189	Masuda	Garwarmata	DW	Gneiss	Gn(NC)	19.55	9.70	17.00	-7.30
190	Masuda	Hanootiya	DW	Gneiss	Gn(NC)	20.20	16.33	19.90	-3.57
191	Masuda	Jaliya Ii	PZ	Gneiss	Gn(NC)	50.00	roots	9.15	-
192	Masuda	Jaliya Ii	DW	Gneiss	Gn(NC)	16.85	13.78	13.50	0.28
193	Masuda	Jamola	PZ	Gneiss	Gn(NC)	42.50	11.27	13.30	-2.03
194	Masuda	Jamola	DW	Gneiss	Gn(NC)	25.20	19.90	20.35	-0.45
195	Masuda	Jeewaha	DW	Gneiss	Gn(NC)	16.00	8.17	9.80	-1.63
196	Masuda	Kalyanpura	DW	Gneiss	Gn(NC)	28.00	19.95	29.10	-9.15
197	Masuda	Kania	DW	Gneiss	Gn(NC)	15.00	11.70	5.70	6.00
198	Masuda	Kirap	DW	Gneiss	Gn(NC)	21.00	11.91	7.60	4.31
199	Masuda	Lordi	DW	Gneiss	Gn(NC)	25.50	14.80	19.20	-4.40
200	Masuda	Masooda	PZ	Gneiss	Gn(NC)	40.00	10.80	10.30	0.50
201	Masuda	Masooda	DW	Gneiss	Gn(NC)	16.45	8.30	7.60	0.70
202	Masuda	Nandwara	DW	Gneiss	Gn(NC)	16.81	15.20	14.60	0.60
203	Masuda	Nasoon	DW	Gneiss	Gn(NC)	16.92	16.85	13.00	3.85
204	Masuda	Ramgarh	PZ	Gneiss	Gn(NC)	60.00	17.85	20.40	-2.55
205	Masuda	Ramgarh	DW	Gneiss	Gn(NC)	26.30	20.35	25.70	-5.35
206	Masuda	Satawariya	DW	Gneiss	Gn(NC)	18.30	11.55	8.10	3.45
207	Masuda	Sathana	DW	Gneiss	Gn(NC)	19.50	16.66	15.30	1.36
208	Masuda	Shergarh	DW	Gneiss	Gn(NC)	15.75	15.72	10.20	5.52
209	Masuda	Shiv Nagar	PZ	Gneiss	Gn(NC)	50.00	14.65	27.25	-12.60
210	Masuda	Deomagri	DW	Gneiss	Rejected(NC)	20.40	19.58	16.20	3.38
211	Masuda	Lodiyana	PZ	Gneiss	Rejected(NC)	45.00	Handpump	-	-
212	Masuda	Lodiyana	DW	Gneiss	Rejected(NC)	16.20	16.97	16.30	0.67
213	Masuda	Motipura	DW	Gneiss	Rejected(NC)	9.25	5.80	3.10	2.70
214	Pisangan	Ankaunriya	PZ	Alluvium	A(NC)	41.00	Filled	-	-
215	Pisangan	Ankaunriya	DW	Alluvium	A(NC)	22.75	dry	dry	-
216	Pisangan	Akhepura	DW	Alluvium	A(NC)	30.50	dry	25.40	-
217	Pisangan	Bhagwanpura	PZ	Alluvium	A(NC)	50.00	dry	27.90	-
218	Pisangan	Bhagwanpura	DW	Alluvium	A(NC)	15.30	28.90	dry	-
219	Pisangan	Bhanwta	DW	Alluvium	A(NC)	30.80	3.80	4.40	-0.60
220	Pisangan	Budhwara	DW	Alluvium	A(NC)	33.50	14.84	27.40	-12.56
221	Pisangan	Ganahera	PZ	Alluvium	A(NC)	36.00	29.13	32.15	-3.02
222	Pisangan	Ganahera	DW	Alluvium	A(NC)	17.20	dry	dry	-
223	Pisangan	Hokaran	DW	Alluvium	A(NC)	16.70	30.23	dry	-
224	Pisangan	Kanas	DW	Alluvium	A(NC)	12.30	dry	dry	-
225	Pisangan	Leswa	PZ	Alluvium	A(NC)	100.00	20.13	39.60	-19.47
226	Pisangan	Leswa	DW	Alluvium	A(NC)	25.10	13.15	dry	-
227	Pisangan	Motisar	DW	Alluvium	A(NC)	20.00	dry	dry	-
228	Pisangan	Nand	DW	Alluvium	A(NC)	16.20	dry	dry	-
229	Pisangan	Picholiya	PZ	Alluvium	A(NC)	42.00	Filled	-	-
230	Pisangan	Picholiya	DW	Alluvium	A(NC)	21.30	dry	dry	-
231	Pisangan	Pushkar (Rural)	PZ	Alluvium	A(NC)	50.00	29.36	29.10	0.26
232	Pisangan	Pushkar (M)	DW	Alluvium	A(NC)	Abd	dry	-	-
233	Pisangan	Kawalai	PZ	$Schist_1$	Sc1(NC)	60.00	not open	dry	-
234	Pisangan	Kawalai	DW	$Schist_1$	Sc1(NC)	33.30	32.70	29.35	3.35
235	Pisangan	Tilora	DW	$Schist_1$	Sc1(NC)	18.60	dry	dry	-
236	Pisangan	Bhawani Khera	DW	$Schist_2$	Sc2(NC)	33.10	17.81	14.20	3.61
237	Pisangan	Bheempura	DW	$Schist_2$	Sc2(NC)	32.20	dry	dry	-
238	Pisangan	Bithoor	PZ	$Schist_2$	Sc2(NC)	60.00	11.03	5.40	5.63
239	Pisangan	Gola	DW	$Schist_2$	Sc2(NC)	26.15	23.27	22.20	1.07
240	Pisangan	Govindgarh	PZ	$Schist_2$	Sc2(NC)	70.00	Abd.	abd	-
241	Pisangan	Govindgarh	DW	$Schist_2$	Sc2(NC)	23.50	13.70	16.50	-2.80
242	Pisangan	Hanuwantpura	DW	$Schist_2$	Sc2(NC)	18.20	dry	dry	-

SN	Block	Name of Village	Type of well	Hydrogeological Formation	Zone	TD(m)	WL pre 15(m) bgl	WL Post 15(m) bgl	Flucuation Pre15-Post15
243	Pisangan	Hatoondi	DW	$Schist_2$	Sc2(NC)	24.00	dry	dry	-
244	Pisangan	Jethana	DW	$Schist_2$	Sc2(NC)	27.00	22.65	22.00	0.65
245	Pisangan	Karnos	PZ	$Schist_2$	Sc2(NC)	60.00	22.44	26.25	-3.81
246	Pisangan	Karnos	DW	$Schist_2$	Sc2(NC)	18.35	16.40	16.50	-0.10
247	Pisangan	Kesharpura	DW	$Schist_2$	Sc2(NC)	28.50	26.30	27.00	-0.70
248	Pisangan	Lamana	DW	$Schist_2$	Sc2(NC)	25.00	16.33	15.35	0.98
249	Pisangan	Mangaliyawas	PZ	$Schist_2$	Sc2(NC)	50.00	20.65	18.80	1.85
250	Pisangan	Mangaliyawas	DW	$Schist_2$	Sc2(NC)	22.10	14.85	13.70	1.15
251	Pisangan	Nad	DW	$Schist_2$	Sc2(NC)	19.00	12.10	16.70	-4.60
252	Pisangan	Peesangan	PZ	$Schist_2$	Sc2(NC)	100.00	18.26	18.90	-0.64
253	Pisangan	Peesangan	DW	$Schist_2$	Sc2(NC)	25.00	18.60	20.10	-1.50
254	Pisangan	Reechhmaliya	DW	$Schist_2$	Sc2(NC)	26.50	11.70	7.80	3.90
255	Pisangan	Saradhana	DW	$Schist_2$	Sc2(NC)	37.50	23.86	20.60	3.26
256	Pisangan	Tabeeji (Rural)	DW	$Schist_2$	Sc2(NC)	23.30	12.20	4.80	7.40
257	Pisangan	Baghsuri	PZ	Gneiss	Gn(NC)	50.00	tiltted	-	-
258	Pisangan	Baghsuri	DW	Gneiss	Gn(NC)	18.85	9.39	12.55	-3.16
259	Pisangan	Jharwasa	DW	Gneiss	Gn(NC)	22.40	13.80	15.50	-1.70
260	Pisangan	Kalesara	DW	Schist	Rejected(NC)	17.00	7.90	7.30	0.60
261	Pisangan	Khanpura	DW	Schist	Rejected(NC)	22.40	5.66	4.10	1.56
262	Pisangan	Nagelao	DW	Schist	Rejected(NC)	28.00	24.15	20.10	4.05
263	Pisangan	Nasirabad (Cb)	PZ	Schist	Rejected(NC)	50.00	5.40	4.70	0.70
264	Pisangan	Nasirabad (Cb)	DW	Schist	Rejected(NC)	18.15	7.90	5.10	2.80
265	Pisangan	Sarsari	DW	Schist	Rejected(NC)	20.20	17.35	18.80	-1.45
266	Silora	Bhadoon	DW	Schist	Sc(NC)	34.20	27.95	18.60	9.35
267	Silora	Dhani Rathoran	PZ	Schist	Sc(NC)	50.00	tiltted	damage	-
268	Silora	Dhani Rathoran	DW	Schist	Sc(NC)	36.60	31.96	31.40	0.56
269	Silora	Karkeri	PZ	Schist	Sc(NC)	102.00	collapsed	44.70	-
270	Silora	Karkeri	DW	Schist	Sc(NC)	40.00	38.80	37.75	1.05
271	Silora	Kathoda	DW	Schist	Sc(NC)	27.60	16.20	12.15	4.05
272	Silora	Khatoli	PZ	Schist	Sc(NC)	60.00	23.47	18.30	5.17
273	Silora	Khatoli	DW	Schist	Sc(NC)	21.15	dry	dry	-
274	Silora	Kucheel	PZ	Schist	Sc(NC)	60.00	29.85	30.55	-0.70
275	Silora	Kucheel	DW	Schist	Sc(NC)	26.50	dry	dry	-
276	Silora	Paner	PZ	Schist	Sc(NC)	40.00	Handpump	Handpump	-
277	Silora	Paner	DW	Schist	Sc(NC)	39.80	31.58	27.30	4.28
278	Silora	Ramgarh	DW	Schist	Sc(NC)	22.10	22.23	19.50	2.73
279	Silora	Roopangarh	DW	Schist	Sc(NC)	31.00	28.31	27.90	0.41
280	Silora	Salemabad	DW	Schist	Sc(NC)	33.00	31.45	30.60	0.85
281	Silora	Sinodiya	PZ	Schist	Sc(NC)	50.00	13.95	9.35	4.60
282	Silora	Sinodiya	DW	Schist	Sc(NC)	14.60	13.70	8.10	5.60
283	Silora	Sursura	PZ	Schist	Sc(NC)	50.00	collapsed	damage	-
284	Silora	Sursura	DW	Schist	Sc(NC)	24.90	dry	19.50	-
285	Silora	Tokra	DW	Schist	Sc(NC)	33.10	dry	25.00	-
286	Silora	Tyod	DW	Schist	Sc(NC)	38.50	35.48	30.10	5.38
287	Silora	Balapura	DW	Gneiss	Gn(NC)	15.25	15.05	14.90	0.15
288	Silora	Bandar Seendri	DW	Gneiss	Gn(NC)	21.50	19.98	14.10	5.88
289	Silora	Chhota Narena	DW	Gneiss	Gn(NC)	24.10	15.68	13.60	2.08
290	Silora	Choondari	DW	Gneiss	Gn(NC)	28.65	24.77	24.20	0.57
291	Silora	Ganeshpura	DW	Gneiss	Gn(NC)	13.50	13.32	11.10	2.22
292	Silora	Godiyana	DW	Gneiss	Gn(NC)	22.30	20.30	9.70	10.60
293	Silora	Harmara	DW	Gneiss	Gn(NC)	22.70	13.30	8.80	4.50
294	Silora	Kadha	DW	Gneiss	Gn(NC)	27.00	24.36	13.30	11.06
295	Silora	Khandach	DW	Gneiss	Gn(NC)	13.30	5.44	4.20	1.24
296	Silora	Moondolao	DW	Gneiss	Gn(NC)	29.00	24.46	10.00	14.46
297	Silora	Moondoti	PZ	Gneiss	Gn(NC)	50.00	6.86	6.00	0.86
298	Silora	Moondoti	DW	Gneiss	Gn(NC)	12.55	10.96	10.80	0.16
299	Silora	Silora	DW	Gneiss	Gn(NC)	25.80	14.00	13.90	0.10
300	Silora	Tiloniya	PZ	Gneiss	Gn(NC)	55.00	21.22	17.20	4.02
301	Silora	Tiloniya	DW	Gneiss	Gn(NC)	32.60	28.49	24.20	4.29
302	Silora	Tolamal	PZ	Gneiss	Gn(NC)	88.50	Abd.	abd	-

SN	Block	Name of Village	Type of well	Hydrogeological Formation	Zone	TD(m)	WL pre 15(m) bgl	WL Post 15(m) bgl	Flucuation Pre15-Post15
303	Silora	Aau	DW	Schist	Rejected(NC)	8.10	Abd.	abd	-
304	Silora	Kishangarh	PZ	Gneiss	Rejected(NC)	40.00	tiltted	tilted	-
305	Silora	Kishangarh	DW	Gneiss	Rejected(NC)	17.80	3.35	2.95	0.40
306	Silora	Nosal	DW	Schist	Rejected(NC)	18.00	11.60	10.25	1.35
307	Silora	Sar Gaon	DW	Gneiss	Rejected(NC)	31.90	13.50	12.20	1.30
308	Silora	Ujoli	DW	Schist	Rejected(NC)	26.90	dry	dry	-
309	Srinagar	Ajaysar	PZ	Schist	Sc(NC)	60.00	4.94	2.80	2.14
310	Srinagar	Ajaysar	DW	Schist	Sc(NC)	10.45	5.89	3.70	2.19
311	Srinagar	Ajmer	PZ	Schist	Sc(NC)	50.00	2.25	-	-
312	Srinagar	Ajmer	PZ	Schist	Sc(NC)	50.00	Abd.	-	-
313	Srinagar	Babayacha	DW	Schist	Sc(NC)	29.65	29.55	dry	-
314	Srinagar	Badlya	DW	Schist	Sc(NC)	22.25	17.25	11.95	5.30
315	Srinagar	Bhoodol	DW	Schist	Sc(NC)	28.00	25.83	24.70	1.13
316	Srinagar	Bubani	PZ	Schist	Sc(NC)	50.00	tiltted	-	-
317	Srinagar	Bubani	DW	Schist	Sc(NC)	40.00	28.88	35.10	-6.22
318	Srinagar	Gagwana	DW	Schist	Sc(NC)	24.65	19.13	17.15	1.98
319	Srinagar	Gegal	PZ	Schist	Sc(NC)	84.00	18.67	18.10	0.57
320	Srinagar	Gegal	DW	Schist	Sc(NC)	22.50	dry	dry	-
321	Srinagar	Ghooghra	DW	Schist	Sc(NC)	28.60	collapsed	dry	-
322	Srinagar	Hoshiyara	DW	Schist	Sc(NC)	28.75	26.68	24.65	2.03
323	Srinagar	Boraj Kazipura	DW	Schist	Sc(NC)	12.60	14.30	13.30	1.00
324	Srinagar	Madarpura	PZ	Schist	Sc(NC)	60.00	8.55	7.25	1.30
325	Srinagar	Madarpura	DW	Schist	Sc(NC)	39.50	26.05	23.80	2.25
326	Srinagar	Parbatpura	PZ	Schist	Sc(NC)	40.00	18.57	9.10	9.47
327	Srinagar	Parbatpura	DW	Schist	Sc(NC)	15.70	7.10	4.70	2.40
328	Srinagar	Ramner Dhani	DW	Schist	Sc(NC)	28.00	25.70	17.90	7.80
329	Srinagar	Aradka	PZ	Gneiss	Gn1(NC)	50.00	roots	19.40	-
330	Srinagar	Aradka	DW	Gneiss	Gn1(NC)	34.00	32.10	31.45	0.65
331	Srinagar	Chachiyawas	PZ	Gneiss	Gn1(NC)	50.00	24.20	22.60	1.60
332	Srinagar	Kayampura	DW	Gneiss	Gn1(NC)	29.00	19.25	18.40	0.85
333	Srinagar	Lohagal	DW	Gneiss	Gn1(NC)	22.30	15.50	22.30	-6.80
334	Srinagar	Makarwali	PZ	Gneiss	Gn1(NC)	45.00	tiltted	7.70	-
335	Srinagar	Makarwali	DW	Gneiss	Gn1(NC)	12.70	dry	10.70	-
336	Srinagar	Narwar	DW	Gneiss	Gn1(NC)	22.90	19.82	19.45	0.37
337	Srinagar	Nosar	DW	Gneiss	Gn1(NC)	18.20	2.67	2.60	0.07
338	Srinagar	Balwanta	DW	Gneiss	Gn2(NC)	30.15	28.00	20.00	8.00
339	Srinagar	Beer	DW	Gneiss	Gn2(NC)	30.00	25.53	16.00	9.53
340	Srinagar	Dhal	DW	Gneiss	Gn2(NC)	17.30	12.02	6.25	5.77
341	Srinagar	Dilwara	PZ	Gneiss	Gn2(NC)	40.00	Abd.	abd	-
342	Srinagar	Jatiya	PZ	Gneiss	Gn2(NC)	60.00	Filled	11.60	-
343	Srinagar	Kanpura	DW	Gneiss	Gn2(NC)	12.15	3.87	2.05	1.82
344	Srinagar	Kurari	DW	Gneiss	Gn2(NC)	13.80	10.50	2.20	8.30
345	Srinagar	Loharwara	DW	Gneiss	Gn2(NC)	18.10	14.60	7.40	7.20
346	Srinagar	Morajhari	PZ	Gneiss	Gn2(NC)	40.00	tiltted	4.40	-
347	Srinagar	Morajhari	DW	Gneiss	Gn2(NC)	22.50	14.87	9.50	5.37
348	Srinagar	Nawab	DW	Gneiss	Gn2(NC)	16.80	8.96	8.00	0.96
349	Srinagar	Samproda	PZ	Gneiss	Gn2(NC)	100.00	13.60	3.00	10.60
350	Srinagar	Samproda	DW	Gneiss	Gn2(NC)	18.75	dry	14.40	-
351	Srinagar	Sanod	DW	Gneiss	Gn2(NC)	22.95	14.12	7.40	6.72
352	Srinagar	Srinagar	PZ	Gneiss	Gn2(NC)	50.00	5.70	4.50	1.20
353	Srinagar	Srinagar	DW	Gneiss	Gn2(NC)	23.00	16.75	11.50	5.25
354	Srinagar	Tihari	DW	Gneiss	Gn2(NC)	19.80	14.75	5.10	9.65
355	Srinagar	Dilwari	DW	Gneiss	Rejected(NC)	20.10	8.15	3.50	4.65
356	Srinagar	Gulab Bari	DW	Schist	Rejected(NC)	26.30	4.09	3.10	0.99
357	Srinagar	Ramsar	DW	Gneiss	Rejected(NC)	11.35	3.54	2.80	0.74
DISTRICT - ALWAR									
1	Bansur	Alampur	DW	Alluvium	Ao	16.3	-	-	-
2	Bansur	Alampur	PZ	Alluvium	Ao	NA	32.50	31.90	0.60
3	Bansur	Baberia	DW	Alluvium	Ao	13.10*	-	-	-
4	Bansur	Baberia	PZ	Alluvium	Ao	51	34.50	34.40	0.10
5	Bansur	Bansur	DW	Alluvium	Ao	9.35*	-	-	-
6	Bansur	Bansur	PZ	Alluvium	Ao	NA	26.75	26.20	0.55
7	Bansur	Behramkabas	DW	Alluvium	Ao	24.0*	-	-	-
8	Bansur	Bhupsera	DW	Alluvium	Ao	16.4*	-	-	-

SN	Block	Name of Village	Type of well	Hydrogeological Formation	Zone	TD(m)	WL pre 15(m) bgl	WL Post 15(m) bgl	Flucuation Pre15-Post15
9	Bansur	Bhupsera	PZ	Alluvium	Ao	51.5	49.40	49.80	-0.40
10	Bansur	Bilali	DW	All/Qtz	Ao	22.5	-	-	-
11	Bansur	Buteri	DW	Alluvium	Ao	17.40	Dry	Dry	-
12	Bansur	Fatehpur	DW	Alluvium	Ao	20.95*	-	-	-
13	Bansur	Fatehpur	PZ	Alluvium	Ao	51	-	-	-
14	Bansur	Gunta	DW	Alluvium	Ao	20.00	Dry	Dry	-
15	Bansur	Gyanpura	DW	Alluvium	Ao	27	Dry	Dry	-
16	Bansur	Hamirpura	DW	Alluvium	Ao	22.65*	Dry	Dry	-
17	Bansur	Harsora	DW	Alluvium	Ao	15.60*	-	-	-
18	Bansur	Harsora	PZ	Alluvium	Ao	54	22.90	22.60	0.30
19	Bansur	Hazipur	DW	Alluvium	Ao	13.50*	-	-	-
20	Bansur	Holawas	DW	Alluvium	Ao	11.60*	-	-	-
21	Bansur	Holawas	PZ	Alluvium	Ao	51.00	33.15	30.70	2.45
22	Bansur	Kankariya	DW	Alluvium	Ao	21.00	Dry	Dry	-
23	Bansur	Mehanpur	DW	All/Sl	Ao	20.65	Dry	Dry	-
24	Bansur	Mugalpur	DW	Alluvium	Ao	13.45	-	-	-
25	Bansur	Mugalpur	PZ	Alluvium	Ao	51.5	29.60	28.00	1.60
26	Bansur	Nagal Laka	DW	Alluvium	Ao	10.40	-	-	-
27	Bansur	Nagar	DW	All/Sl	Ao	18.8	-	-	-
28	Bansur	Nimuchana	DW	Alluvium	Ao	9.15	Dry	Dry	-
29	Bansur	Prithvipura	DW	Alluvium	Ao	13.40*	-	-	-
30	Bansur	Prithvipura	PZ	Alluvium	Ao	NA	39.20	37.20	2.00
31	Bansur	Rampur	DW	All/Qtz	Ao	36.0*	Dry	Dry	-
32	Bansur	Shyampura	DW	Alluvium	Ao	12.1*	-	-	-
33	Bansur	Shyampura	PZ	Alluvium	Ao	54.00	Dry	Dry	-
34	Behror	Anantpur	PZ	Slate	Ao	87	Dry	Dry	-
35	Behror	Barrod	DW	All/Sl	Ao	23.4*	-	-	-
36	Behror	Barrod	PZ	Alluvium	Ao	55.9	-	-	-
37	Behror	Barrod	PZ	Alluvium	Ao	NA	53.20	52.60	0.60
38	Behror	Basai	DW	Slate	Ao	33.5*	-	-	-
39	Behror	Basai	PZ	Slate	Ao	85	Dry	Dry	-
40	Behror	Behror	DW	Alluvium	Ao	23.75*	-	-	-
41	Behror	Behror	PZ	Alluvium	Ao	60	-	-	-
42	Behror	Behror	PZ	Alluvium	Ao	100	Dry	Dry	-
43	Behror	Bhudwal	DW	Alluvium	Ao	23.8*	-	-	-
44	Behror	Bhudwal	PZ	Alluvium	Ao	61	-	-	-
45	Behror	Bhudwal	PZ	Alluvium	Ao	NA	75.50	76.50	-1.00
46	Behror	Dhis	DW	Alluvium	Ao	16.0*	-	-	-
47	Behror	Dhis	PZ	Alluvium	Ao	51.5	34.40	33.00	1.40
48	Behror	Gandala	DW	Alluvium	Ao	27.3*	-	-	-
49	Behror	Gandala	PZ	Alluvium	Ao	61.5	47.60	48.80	-1.20
50	Behror	Gunti	DW	Alluvium	Ao	19.15*	-	-	-
51	Behror	Gunti	PZ	Alluvium	Ao	51	-	-	-
52	Behror	Gunti	PZ	Alluvium	Ao	100	49.80	50.80	-1.00
53	Behror	Hamidpur	DW	Alluvium	Ao	33.0*	-	-	-
54	Behror	Hamzapur	DW	Slate	Ao	32.95*	-	-	-
55	Behror	Hamzapur	PZ	Slate	Ao	75	58.20	56.80	1.40
56	Behror	Jaguwas	DW	Alluvium	Ao	14.75*	-	-	-
57	Behror	Jaguwas	PZ	Alluvium	Ao	61	46.70	47.00	-0.30
58	Behror	Jainpurwas	DW	Alluvium	Ao	19.85*	Dry	Dry	-
59	Behror	Jainpurwas	PZ	Alluvium	Ao	97	49.80	47.70	2.10
60	Behror	Jakhrana	DW	Alluvium	Ao	50.0*	Dry	Dry	-
61	Behror	Kankar Deepa	DW	Alluvium	Ao	24.6*	-	-	-
62	Behror	Kankar Deepa	PZ	Alluvium	Ao	76.5	-	-	-
63	Behror	Kohrana	DW	Alluvium	Ao	40	-	-	-
64	Kathumar	Bamanpura	DW	Alluvium	AoS	20.5	17.60	15.00	2.60
65	Kathumar	Baroda Kan	DW	Alluvium	AoS	17.35	Dry	Dry	-
66	Kathumar	Baseth	DW	Alluvium	Ao	13.25	-	-	-
67	Kathumar	Baseth	PZ	Alluvium	Ao	45	20.50	17.80	2.70
68	Kathumar	Bhanokhar	DW	Alluvium	Ao	14.5*	-	-	-
69	Kathumar	Ghosrana	DW	Alluvium	Ao	20.0*	-	-	-
70	Kathumar	Ghosrana	PZ	Alluvium	Ao	81	25.50	24.40	1.10
71	Kathumar	Jangru	DW	All/Qtz	Ao	37.5	-	-	-
72	Kathumar	Kathumar	DW	Alluvium	Ao	22	-	-	-

SN	Block	Name of Village	Type of well	Hydrogeological Formation	Zone	TD(m)	WL pre 15(m) bgl	WL Post 15(m) bgl	Flucuation Pre15-Post15
73	Kathumar	Kathumar	PZ	Alluvium	Ao	80	-	-	-
74	Kathumar	Kherli Ganj	DW	Alluvium	Ao	11.4*	-	-	-
75	Kathumar	Kherliganj	PZ	Alluvium	Ao	46	-	-	-
76	Kathumar	Kherliganj	PZ	Alluvium	Ao	80	28.60	27.90	0.70
77	Kathumar	Masari	DW	Alluvium	Ao	18	-	-	-
78	Kathumar	Masari	PZ	Alluvium	Ao	51.38	35.80	37.30	-1.50
79	Kathumar	Samuchi	DW	Alluvium	Ao	14.95	-	-	-
80	Kathumar	Samuchi	PZ	Alluvium	AO	81	25.70	26.70	-1.00
81	Kathumar	Shahpura	DW	Alluvium	Ao	15.05	-	-	-
82	Kathumar	Sonkhari	DW	Alluvium	Ao	19.0*	-	-	-
83	Kathumar	Sonkhari	PZ	Alluvium	Ao	60	Dry	Dry	-
84	Kathumar	Tasai	DW	Alluvium	Ao	15.35	Dry	Dry	-
85	Kathumar	Tikari	DW	Alluvium	Ao	10	-	-	-
86	Kathumar	Titpuri	DW	Alluvium	Ao	13	Dry	Dry	-
87	Kathumar	Titpuri	PZ	Alluvium	Ao	81	26.80	26.00	0.80
88	Kishangarh	Bagthala	DW	Alluvium	Ao	13.0*	-	-	-
89	Kishangarh	Bahadurpur	DW	Alluvium	Ao	21	Dry	Dry	-
90	Kishangarh	Bambora	DW	Alluvium	Ao	33.00*	Dry	Dry	-
91	Kishangarh	Bas Kripalnagar	DW	Alluvium	Ao	25.00*	Dry	Dry	-
92	Kishangarh	Bhajera	DW	Alluvium	Ao	14.45	Dry	Dry	-
93	Kishangarh	Chikani	DW	Alluvium	Ao	16.1*	-	-	-
94	Kishangarh	Chikani	PZ	Alluvium	Ao	51.5	Dry	Dry	-
95	Kishangarh	Dadarhera	PZ	All/Sl	Ao	48.35	Dry	Dry	-
96	Kishangarh	Damokhar	DW	All/Qtz	Ao	12.75	Dry	Dry	-
97	Kishangarh	Jhamuwas	PZ	Alluvium	Ao	57.95	16.60	13.70	2.90
98	Kishangarh	Karoli	DW	Alluvium	Ao	50	47.70	46.90	0.80
99	Kishangarh	Khairthal	DW	Alluvium	Ao	16.85*	-	-	-
100	Kishangarh	Khairthal	PZ	Alluvium	Ao	51.25	39.15	37.10	2.05
101	Kishangarh	Khanpur	DW	Alluvium	Ao	27.4	-	-	-
102	Kishangarh	Khanpur	PZ	Alluvium	Ao	42.3	42.10	43.00	-0.90
103	Kishangarh	Kishengarh	DW	Alluvium	Ao	17.5*	-	-	-
104	Kishangarh	Kishengarh	PZ	Alluvium	Ao	72	38.90	39.70	-0.80
105	Kishangarh	Mehrampur	DW	Alluvium	Ao	43.4	Dry	Dry	-
106	Kishangarh	Raibka	PZ	Alluvium	Ao	51.27	44.00	44.10	-0.10
107	Kishangarh	Santhalka	DW	Alluvium	Ao	24.6	Dry	Dry	-
108	Kishangarh	Bhula Ka Bas	DW	Alluvium	CU	27.8*	-	-	-
109	Kishangarh	Ismailpur	DW	All/Boulder	Q	22	-	-	-
110	Kishangarh	Ismailpur	PZ	Quartzite	Q	75	-	-	-
111	Kotkasim	Bagheri	DW	Alluvium	Ao	10.0*	-	-	-
112	Kotkasim	Bagheri Kalan	PZ	Alluvium	Ao	51.1	24.00	26.10	-2.10
113	Kotkasim	Bhonkar	DW	Alluvium	Ao	8.7*	-	-	-
114	Kotkasim	Bhonkar	PZ	Alluvium	Ao	51.42	26.25	24.60	1.65
115	Kotkasim	Budibawal	DW	Alluvium	Ao	11.2*	-	-	-
116	Kotkasim	Budibawal	PZ	Alluvium	Ao	50.65	20.75	20.10	0.65
117	Kotkasim	Harsauli	DW	Alluvium	Ao	22.1	-	-	-
118	Kotkasim	Harsauli	PZ	Alluvium	Ao	NA	27.70	27.40	0.30
119	Kotkasim	Harsauli	PZ	Alluvium	Ao	81	30.60	32.50	-1.90
120	Kotkasim	Jalalpur	DW	Alluvium	Ao	10	Dry	Dry	-
121	Kotkasim	Joriya	DW	Alluvium	Ao	9.0*	-	-	-
122	Kotkasim	Joriya	PZ	Alluvium	Ao	137	Dry	Dry	-
123	Kotkasim	Kheri	DW	Alluvium	Ao	9	Dry	Dry	-
124	Kotkasim	Kotkasim	DW	Alluvium	Ao	12.15*	-	-	-
125	Kotkasim	Kotkasim	PZ	Alluvium	Ao	46.82	22.70	22.90	-0.20
126	Kotkasim	Koompur	PZ	Alluvium	Ao	81	30.60	28.00	2.60
127	Kotkasim	Koompur	DW	Alluvium	Ao	9.10*	Dry	Dry	-
128	Kotkasim	Makdawa	DW	Alluvium	Ao	12	-	-	-
129	Kotkasim	Nagal Saliya	DW	Alluvium	Ao	17.5	15.50	14.00	1.50
130	Kotkasim	Patalia	PZ	Alluvium	Ao	34.9	Dry	Dry	-
131	Kotkasim	Pur	DW	Alluvium	Ao	13.75	-	-	-
132	Kotkasim	Pur	PZ	Alluvium	Ao	NA	18.70	17.60	1.10
133	Kotkasim	Bilaheri	DW	Alluvium	CU	16.55	Dry	Dry	-
134	Laxmangarh	Barodameo	DW	Alluvium	Ao	16.1	-	-	-
135	Laxmangarh	Barodameo	PZ	Alluvium	Ao	51.5	39.10	41.20	-2.10
136	Laxmangarh	Bhensdawat	PZ	Alluvium	Ao	36.25	-	-	-

SN	Block	Name of Village	Type of well	Hydrogeological Formation	Zone	TD(m)	WL pre 15(m) bgl	WL Post 15(m) bgl	Flucuation Pre15-Post15
137	Laxmangarh	Bichgaon	DW	Alluvium	Ao	27.2	17.80	15.60	2.20
138	Laxmangarh	Dhand	DW	Alluvium	Ao	19.0*	-	-	-
139	Laxmangarh	Dhand	PZ	Alluvium	Ao	51	46.15	Dry	-
140	Laxmangarh	Govindgarh	DW	Alluvium	Ao	10.4*	-	-	-
141	Laxmangarh	Govindgarh	PZ	Alluvium	Ao	51.5	22.20	20.70	1.50
142	Laxmangarh	Harsana	DW	Alluvium	Ao	17	15.10	13.20	1.90
143	Laxmangarh	Jhalatala	DW	Phylite	Ao	33.95*	-	-	-
144	Laxmangarh	Jhalatala	PZ	Phylite	Ao	75	Dry	Dry	-
145	Laxmangarh	Kanwara	DW	Alluvium	Ao	23.95	Dry	Dry	-
146	Laxmangarh	Karirıya	DW	Alluvium	Ao	14.9	-	-	-
147	Laxmangarh	Karirıya	PZ	Alluvium	Ao	51	43.80	46.20	-2.40
148	Laxmangarh	Khera Mangalsingh	DW	Alluvium	Ao	35	-	-	-
149	Laxmangarh	Khera Mangalsingh	PZ	Alluvium	Ao	52	-	-	-
150	Laxmangarh	Mundiya Khera	DW	Alluvium	Ao	28.5	Dry	Dry	-
151	Laxmangarh	Nihana	DW	Alluvium	Ao	18.5	Dry	Dry	-
152	Laxmangarh	Nihana	PZ	Alluvium	Ao	81	23.50	23.60	-0.10
153	Laxmangarh	Phedawati	DW	Alluvium	Ao	20.0*	-	-	-
154	Laxmangarh	Kachroti	DW	Alluvium	AoS	15.1	Dry	Dry	-
155	Laxmangarh	Laxmangarh	DW	Alluvium	AoS	14.8	9.40	9.30	0.10
156	Laxmangarh	Mouzpur	DW	Alluvium	AoS	28.7	25.00	23.90	1.10
157	Mandawar	Ajarka	DW	Alluvium	Ao	13.0*	-	-	-
158	Mandawar	Ajarka	PZ	Alluvium	Ao	51.5	Dry	26.90	-
159	Mandawar	Amoth	DW	Alluvium	Ao	28.0*	-	-	-
160	Mandawar	Gopipura	DW	Alluvium	Ao	20	-	-	-
161	Mandawar	Jasai	PZ	Alluvium	Ao	NA	34.50	34.30	0.20
162	Mandawar	Jat Behror	DW	Alluvium	Ao	15.3*	-	-	-
163	Mandawar	Jat Behror	PZ	Alluvium	Ao	50.56	32.20	30.60	1.60
164	Mandawar	Jindoli	DW	Alluvium	Ao	33.5	-	-	-
165	Mandawar	Jindoli	PZ	Alluvium	Ao	51	49.30	47.80	1.50
166	Mandawar	Mandawar	DW	All/Sl	Ao	18.77*	-	-	-
167	Mandawar	Mandawar	PZ	AllQtz	Ao	50	Dry	Dry	-
168	Mandawar	Manka	DW	Alluvium	Ao	28.3	Dry	Dry	-
169	Mandawar	Manka	PZ	Alluvium	Ao	101	31.70	31.30	0.40
170	Mandawar	Mator	DW	Alluvium	Ao	37	Dry	Dry	-
171	Mandawar	Nagal Udia	DW	Alluvium	Ao	11.0*	-	-	-
172	Mandawar	Narheri	PZ	Alluvium	Ao	37.75	Dry	Dry	-
173	Mandawar	Pehal	DW	AllQtz	Ao	24	-	-	-
174	Mandawar	Pipli	DW	Alluvium	Ao	16.2*	-	-	-
175	Mandawar	Pipli	PZ	Alluvium	Ao	61.6	51.80	Dry	-
176	Mandawar	Samda	DW	All/Granite	Ao	26	Dry	Dry	-
177	Mandawar	Sodawas	DW	Alluvium	Ao	16.7*	-	-	-
178	Mandawar	Sodawas	PZ	Alluvium	Ao	50.45	30.90	33.40	-2.50
179	Mandawar	Tatarpur	DW	Alluvium	Ao	37.15	-	-	-
180	Mandawar	Tatarpur	PZ	Alluvium	Ao	NA	49.40	49.60	-0.20
181	Neemrana	Dabarwas	DW	Alluvium	Ao	32*	-	-	-
182	Neemrana	Dasod	DW	Alluvium	Ao	22.55*	-	-	-
183	Neemrana	Dosod	PZ	Alluvium	Ao	56.3	-	-	-
184	Neemrana	Dosod	PZ	Alluvium	Ao	100	Dry	Dry	-
185	Neemrana	Dumroli	DW	Alluvium	Ao	42.55*	-	-	-
186	Neemrana	Fauladpur	DW	Alluvium	Ao	17.0*	-	-	-
187	Neemrana	Fauladpur	PZ	Alluvium	Ao	51.29	37.10	34.20	2.90
188	Neemrana	Giglana	DW	All/Sl	Ao	25.35*	-	-	-
189	Neemrana	Gugalkota	DW	Alluvium	Ao	20.8*	Dry	Dry	-
190	Neemrana	Kanhawas	PZ	Alluvium	Ao	NA	55.60	54.00	1.60
191	Neemrana	Kathuwas	DW	Alluvium	Ao	35.5*	-	-	-
192	Neemrana	Kathuwas	PZ	Alluvium	Ao	82.54	Dry	Dry	-
193	Neemrana	Kolilasanga	DW	Slate	Ao	26.9*	-	-	-
194	Neemrana	Kutina	DW	Slate	Ao	31.75*	-	-	-
195	Neemrana	Majra	DW	Alluvium	Ao	35	-	-	-
196	Neemrana	Majra	PZ	Alluvium	Ao	100	49.10	48.80	0.30
197	Neemrana	Mandhan	DW	All/Sl	Ao	31.7*	-	-	-
198	Neemrana	Mandhan	PZ	Slate	Ao	67	Dry	Dry	-
199	Neemrana	Mazri Kala	PZ	Alluvium	Ao	NA	27.90	26.80	1.10
200	Neemrana	Neemrana	DW	Alluvium/Qtz	Ao	41.7*	-	-	-

SN	Block	Name of Village	Type of well	Hydrogeological Formation	Zone	TD(m)	WL pre 15(m) bgl	WL Post 15(m) bgl	Flucuation Pre15-Post15
201	Neemrana	Neemrana	PZ	Alluvium/Qtz	Ao	NA	59.50	60.70	-1.20
202	Neemrana	Pipli	DW	Alluvium	Ao	28.00*	-	-	-
203	Neemrana	Pratapur	DW	Alluvium	Ao	23.7*	-	-	-
204	Neemrana	Pratapur	PZ	Alluvium	Ao	60	-	-	-
205	Neemrana	Shahjahanpur	DW	Alluvium	Ao	20.90*	-	-	-
206	Neemrana	Shahjahanpur	PZ	Alluvium	Ao	54	29.50	31.80	-2.30
207	Rajgarh	Dhamred	DW	Alluvium /L.St	Ao	27.2*	-	-	-
208	Rajgarh	Dhamred	PZ	Alluvium /L.St	Ao	70	29.10	28.70	0.40
209	Rajgarh	Digaora	DW	Alluvium	Ao	36.4	-	-	-
210	Rajgarh	Baldeogarh	PZ	Quartzite	Q	82	3.60	3.50	0.10
211	Rajgarh	Dholan	DW	Limestone	Q	45.8	Dry	Dry	-
212	Rajgarh	Gola Ka Bas	DW	All/Dol	Q	12.8	7.70	9.20	-1.50
213	Rajgarh	Jaisinghpura	DW	Dolomite	Q	22	10.85	11.40	-0.55
214	Rajgarh	Khoh	DW	All/Sl	Q	19.2	11.90	10.40	1.50
215	Rajgarh	Narayani	DW	Qtz-boulder	Q	18	9.90	10.50	-0.60
216	Rajgarh	Narayanpur	PZ	Quartzite	Q	96	12.80	12.00	0.80
217	Rajgarh	Neemla	PZ	Quartzite	Q	106	40.20	40.10	0.10
218	Rajgarh	Paota	DW	Qtz-boulder	Q	16.45	13.50	14.50	-1.00
219	Rajgarh	Rajgarh	DW	Qtz-boulder	Q	29.05	-	-	-
220	Rajgarh	Rajgarh	PZ	Qtz-boulder	Q	43.7	38.95	36.70	2.25
221	Rajgarh	Rajpur	DW	Lst/Qtz	Q	28.3	-	-	-
222	Rajgarh	Rajpur Bada	PZ	Quartzite	Q	100	20.50	19.40	1.10
223	Rajgarh	Rundh Daulatpur	PZ	Quartzite	Q	100	20.40	23.20	-2.80
224	Rajgarh	Surer	DW	All/Qtz	Q	20.2*	-	-	-
225	Rajgarh	Surer	PZ	All/Qtz	Q	70	19.60	19.70	-0.10
226	Rajgarh	Syluta	PZ	Quartzite	Q	78	16.20	13.90	2.30
227	Rajgarh	Talab	DW	Limestone	Q	15.55	13.80	14.00	-0.20
228	Rajgarh	Talab	PZ	Limestone	Q	79	13.90	14.00	-0.10
229	Rajgarh	Tehla	DW	Lst/Qtz	Q	16.9	9.05	8.30	0.75
230	Rajgarh	Tehla	PZ	Lst/Qtz	Q	70	9.00	6.70	2.30
231	Ramgarh	Bagar Rajput	DW	Alluvium	Ao	13	Dry	Dry	-
232	Ramgarh	Bahala	DW	Alluvium	Ao	12.33	Dry	Dry	-
233	Ramgarh	Baharipura	DW	Alluvium	Ao	12.0*	-	-	-
234	Ramgarh	Baharipura	PZ	Alluvium	Ao	61.5	29.50	30.60	-1.10
235	Ramgarh	Balondka	DW	Alluvium	Ao	22.5	Dry	Dry	-
236	Ramgarh	Bijwa	DW	Alluvium	Ao	10	Dry	Dry	-
237	Ramgarh	Choroti	DW	Alluvium	Ao	15	-	-	-
238	Ramgarh	Choroti	PZ	Alluvium	Ao	54	40.70	Dry	-
239	Ramgarh	Gundpur	DW	Alluvium	Ao	21.65	-	-	-
240	Ramgarh	Jugrawar	DW	Quartzite	Ao	19.1	-	-	-
241	Ramgarh	Kamalpur	DW	Alluvium	Ao	13.6	-	-	-
242	Ramgarh	Kherli Syeed	DW	Alluvium	Ao	16.65	-	-	-
243	Ramgarh	Khilora	DW	All/Qtz	Ao	22.5	-	-	-
244	Ramgarh	Mahdla Khurd	DW	All/Slate	Ao	14.5	Dry	Dry	-
245	Ramgarh	Milakpur	DW	Alluvium	Ao	14.9*	-	-	-
246	Ramgarh	Milakpur	PZ	Alluvium	Ao	61.5	22.15	24.90	-2.75
247	Ramgarh	Mubarikpur	DW	Alluvium	Ao	12.3*	Dry	Dry	-
248	Ramgarh	Mukundwas	DW	Alluvium	Ao	19.9	14.30	11.80	2.50
249	Ramgarh	Naugaon	DW	Alluvium	Ao	9.15*	-	-	-
250	Ramgarh	Naugaon	PZ	Alluvium	Ao	41.3	23.68	22.06	1.62
251	Ramgarh	Nibali	DW	Alluvium	Ao	32.3	25.50	24.10	1.40
252	Ramgarh	Piprauli	DW	Alluvium	Ao	14.1	Dry	Dry	-
253	Ramgarh	Raghunathgarh	DW	Alluvium	Ao	20	Dry	Dry	-
254	Ramgarh	Ramgarh	DW	Alluvium	Ao	16	15.10	16.00	-0.90
255	Ramgarh	Dauli	DW	Alluvium	CU	11.15	9.25	9.15	0.10
256	Reni	Babeli	DW	Alluvium	Ao	34.75*	Dry	Dry	-
257	Reni	Bhadurpur	DW	Alluvium	Ao	29.85	Dry	Dry	-
258	Reni	Bhuleri	DW	Alluvium	Ao	30.3	-	-	-
259	Reni	Doroli	DW	Slate	Ao	38.0*	-	-	-
260	Reni	Garhi Sawairam	DW	All/Sl	Ao	24.95	22.30	22.00	0.30
261	Reni	Jhakra	DW	Alluvium	Ao	23.1*	-	-	-
262	Reni	Kelpurkhera	DW	Alluvium	Ao	27	Dry	Dry	-
263	Reni	Pali	DW	Alluvium	Ao	50	Dry	Dry	-
264	Reni	Pinan	DW	Alluvium	Ao	32.3	-	-	-

SN	Block	Name of Village	Type of well	Hydrogeological Formation	Zone	TD(m)	WL pre 15(m) bgl	WL Post 15(m) bgl	Flucuation Pre15-Post15
265	Reni	Pinan	PZ	Alluvium	Ao	51.5	Dry	Dry	-
266	Reni	Rampura	DW	Alluvium	Ao	28.5	28.30	26.50	1.80
267	Reni	Reni	DW	Alluvium	Ao	22	Dry	15.70	-
268	Reni	Andhwari	PZ	Q/Sl	Q/Sl	82	77.60	77.80	-0.20
269	Reni	Dagdaga	PZ	Q/Sl	Q/Sl	103	40.80	40.00	0.80
270	Reni	Khora Chouhan	PZ	Q/Sl	Q/Sl	101	45.60	Dry	-
271	Reni	Macheri	DW	All/Sl	Q/Sl	29.50*	Dry	Dry	-
272	Reni	Patan	DW	Sl/Qtz	Q/Sl	38.1	-	-	-
273	Thanagazi	Ajabpura	DW	Alluvium	Ao	50	Dry	Dry	-
274	Thanagazi	Ajabpura	PZ	Alluvium	Ao	54.25	49.30	49.00	0.30
275	Thanagazi	Dwarapura	DW	Alluvium	Ao	34	-	-	-
276	Thanagazi	Ghata Bandrol	DW	All/Sl	Ao	25.85	Dry	Dry	-
277	Thanagazi	Kharkhari	DW	Alluvium	Ao	25.9	-	-	-
278	Thanagazi	Narayanpur	DW	Alluvium	Ao	28	Dry	Dry	-
279	Thanagazi	Agar Ki Dhani	DW	All/Sl	Q/Sl	33	Dry	Dry	-
280	Thanagazi	Ajabgarh	DW	Quartzite	Q/Sl	17.9	Dry	Dry	-
281	Thanagazi	Daulatpura	PZ	Schist	Q/Sl	99	23.80	24.30	-0.50
282	Thanagazi	Dera	DW	Slate	Q/Sl	15.75	9.15	10.50	-1.35
283	Thanagazi	Dehra	PZ	Slate	Q/Sl	-	11.50	11.70	-0.20
284	Thanagazi	Dewra	DW	Quartzite	Q/Sl	19.95	9.35	12.10	-2.75
285	Thanagazi	Garh Basai	DW	Quartzite	Q/Sl	19.5	14.10	Dry	-
286	Thanagazi	Gudha Churani	DW	Limestone	Q/Sl	40.55	28.40	30.20	-1.80
287	Thanagazi	Guwara Nirbha	PZ	Quartzite	Q/Sl	99	18.50	20.80	-2.30
288	Thanagazi	Harner	DW	Phyllite	Q/Sl	29.35	-	-	-
289	Thanagazi	Jagannathpura	PZ	Quartzite	Q/Sl	82	11.10	11.70	-0.60
290	Thanagazi	Jhiri	DW	Schist	Q/Sl	28.2	21.60	22.20	-0.60
291	Thanagazi	Jodhawas	PZ	Quartzite	Q/Sl	77	11.50	11.40	0.10
292	Thanagazi	Kalighati	DW	Quartzite	Q/Sl	25	8.40	7.90	0.50
293	Thanagazi	Karnawas	DW	Phyllite	Q/Sl	25	9.10	8.80	0.30
294	Thanagazi	Lalpur	PZ	Quartzite	Q/Sl	64	15.60	14.90	0.70
295	Thanagazi	Lothawas	PZ	Schist	Q/Sl	82	47.30	47.20	0.10
296	Thanagazi	Malluthana	DW	Quartzite	Q/Sl	23.3	18.50	Dry	-
297	Thanagazi	Nangal Bani	DW	Schist	Q/Sl	-	Dry	Dry	-
298	Thanagazi	Nangal Bani	PZ	Schist	Q/Sl	80	18.30	20.70	-2.40
299	Thanagazi	Partapgarh	DW	All/Sch	Q/Sl	12.5	Dry	Dry	-
300	Thanagazi	Piplai	PZ	Schist	Q/Sl	75	9.40	8.30	1.10
301	Thanagazi	Samra	PZ	schist	Q/Sl	61	9.10	8.80	0.30
302	Thanagazi	Sillibaori	PZ	Schist	Q/Sl	81	14.90	13.60	1.30
303	Thanagazi	Silopka	DW	Quartzite	Q/Sl	17.5	7.10	7.30	-0.20
304	Thanagazi	Talvriksh	DW	Quartzite	Q/Sl	4.1	1.10	0.30	0.80
305	Thanagazi	Thanagazi	DW	Slate	Q/Sl	34.1	Dry	Dry	-
306	Thanagazi	Tulsiwara	DW	Schist	Q/Sl	15.4	12.80	10.60	2.20
307	Thanagazi	Vijaipura	DW	Quartzite	Q/Sl	26.6	Dry	Dry	-
308	Tijara	Bhindusi	DW	Alluvium	Ao	14	Dry	Dry	-
309	Tijara	Bhiwari	DW	Alluvium	Ao	11.0*	-	-	-
310	Tijara	Bhiwari	PZ	Alluvium	Ao	47	Dry	Dry	-
311	Tijara	Bhiwari	PZ	Alluvium	Ao	101	14.60	13.40	1.20
312	Tijara	Chaondi Khurd	DW	Alluvium	Ao	17.1	-	-	-
313	Tijara	Chaondi Khurd	PZ	Alluvium	Ao	86	23.80	23.30	0.50
314	Tijara	Chawandi Kalan	DW	Alluvium	Ao	15	Dry	Dry	-
315	Tijara	Hashanpur	PZ	Alluvium	Ao	43.95	39.05	40.40	-1.35
316	Tijara	Khalilpur	DW	Alluvium	Ao	14.0*	Dry	Dry	-
317	Tijara	Khori Kalan	DW	All/Qtz	Ao	18.7	-	-	-
318	Tijara	Khori Kalan	PZ	All/Qtz	Ao	75	17.75	16.90	0.85
319	Tijara	Majrigujar	DW	Alluvium	Ao	14.5	-	-	-
320	Tijara	Mithiawas	DW	Alluvium	Ao	12	Dry	Dry	-
321	Tijara	Naugawan	DW	Alluvium	Ao	12	Dry	Dry	-
322	Tijara	Nimli	DW	Alluvium	Ao	20.35	16.45	16.20	0.25
323	Tijara	Phulawas	DW	Alluvium	Ao	18	-	-	-
324	Tijara	Piplan Ka Bas	DW	Alluvium	Ao	20.9	11.80	Dry	-
325	Tijara	Rupbas	DW	Alluvium	Ao	13.7	12.20	8.50	3.70
326	Tijara	Sare Kalan	DW	All/Qtz	Ao	27	Dry	Dry	-
327	Tijara	Shahbad	DW	Alluvium	Ao	13.65*	-	-	-
328	Tijara	Shahbad	PZ	Alluvium	Ao	50	Dry	Dry	-

SN	Block	Name of Village	Type of well	Hydrogeological Formation	Zone	TD(m)	WL pre 15(m) bgl	WL Post 15(m) bgl	Flucuation Pre15-Post15
329	Tijara	Shekhpur	DW	Alluvium	Ao	20	Dry	Dry	-
330	Tijara	Tapukran	DW	Alluvium	Ao	15.95*	-	-	-
331	Tijara	Tapukran	PZ	Alluvium	Ao	N.A.	25.63	23.76	1.87
332	Tijara	Tatarpur	DW	Alluvium	Ao	11.2*	-	-	-
333	Tijara	Tatarpur	PZ	Alluvium	Ao	50	22.75	20.40	2.35
334	Tijara	Tijara	DW	Alluvium	Ao	12.35*	-	-	-
335	Tijara	Tijara	PZ	Alluvium	Ao	56	30.15	30.60	-0.45
336	Umrain	Alwar	DW	Alluvium	Ao	19.45*	-	-	-
337	Umrain	Alwar	PZ	Alluvium	Ao	60	53.50	50.80	2.70
338	Umrain	Baleta	DW	Alluvium	Ao	38.45	Dry	Dry	-
339	Umrain	Bara Badkol	DW	All/Sl	Ao	41.7	Dry	Dry	-
340	Umrain	Barkhera	DW	Alluvium	Ao	24.6*	-	-	-
341	Umrain	Barla	DW	All/Qtz	Ao	48.15	-	-	-
342	Umrain	Bijwar	DW	Alluvium	Ao	34.25	-	-	-
343	Umrain	Bijwar	PZ	Alluvium	Ao	51.57	Dry	Dry	-
344	Umrain	Bilandiwas	DW	Alluvium	Ao	20.8	-	-	-
345	Umrain	Dehra	DW	Alluvium	Ao	20.1	-	-	-
346	Umrain	Diwakri	DW	Alluvium	Ao	21.8	-	-	-
347	Umrain	Haldina	DW	Alluvium	Ao	17.5*	-	-	-
348	Umrain	Madhogarh	DW	Alluvium	Ao	19.65	15.25	16.55	-1.30
349	Umrain	Mahwa Dadar	DW	Alluvium	Ao	15.88	Dry	Dry	-
350	Umrain	Malakhera	DW	Alluvium	Ao	26.4*	-	-	-
351	Umrain	Malakhera	PZ	Alluvium	Ao	51.5	Dry	Dry	-
352	Umrain	Prithvipura	DW	Alluvium	Ao	29.6	Dry	Dry	-
353	Umrain	Punkhar	DW	Alluvium	Ao	32	-	-	-
354	Umrain	Punkhar	PZ	Alluvium	Ao	51.5	Dry	Dry	-
355	Umrain	Rampura	DW	Alluvium	Ao	32	Dry	Dry	-
356	Umrain	Rupwas	DW	Alluvium	Ao	20.15*	-	-	-
357	Umrain	Shahpur	DW	Alluvium	Ao	15.8*	-	-	-
358	Umrain	Shahpur	PZ	Alluvium	Ao	50	Dry	Dry	-
359	Umrain	Sohanpur	DW	Alluvium	Ao	19.5*	-	-	-
360	Umrain	Bhagatpura	DW	Lst/Qtz	Q	12.1	8.20	7.80	0.40
361	Umrain	Chandoli	DW	All/Qtz	Q	29.6	-	-	-
362	Umrain	Kushalgarh	DW	Limestone	Q	14.5	7.95	7.50	0.45
363	Umrain	Saodi	DW	Quartzite	Q	24	Dry	Dry	-
364	Umrain	Siliserh	DW	Limestone	Q	8.4*	Dry	Dry	-
DISTRICT - BANSWARA									
1	Anandpuri	Bareth	DW	Ph&Sc	Ph/Sc(NC)	14.00	11.80	10.40	1.40
2	Anandpuri	Bareth	PZ	Ph&Sc	Ph/Sc(NC)	70.00	13.63	11.86	1.77
3	Anandpuri	Bhaler	DW	Ph&Sc	Ph/Sc(NC)	9.00	8.22	4.70	3.52
4	Anandpuri	Bhukia	DW	Ph&Sc	Ph/Sc(NC)	9.00	5.28	4.50	0.78
5	Anandpuri	Borwania	DW	Ph&Sc	Ph/Sc(NC)	7.10	7.10*	4.40	-
6	Anandpuri	Borwania	PZ	Ph&Sc	Ph/Sc(NC)	70.00	BLOCKED	BLOCKED	-
7	Anandpuri	Chandarwara	DW	Ph&Sc	Ph/Sc(NC)	9.30	4.90	4.30	0.60
8	Anandpuri	Chhaja	PZ	Ph&Sc	Ph/Sc(NC)	48.00	14.31	11.40	2.91
9	Anandpuri	Chordi	DW	Ph&Sc	Ph/Sc(NC)	6.00	3.00	2.40	0.60
10	Anandpuri	Junitimbi	DW	B	Ph/Sc(NC)	7.00	5.30	4.10	1.20
11	Anandpuri	Junitimbi	PZ	B	Ph/Sc(NC)	70.00	11.60	7.40	4.20
12	Anandpuri	Mundri	DW	Ph/Sc	Ph/Sc(NC)	11.15	4.90	2.10	2.80
13	Anandpuri	Mundri	PZ	Ph/Sc	Ph/Sc(NC)	70.00	10.84	6.48	4.36
14	Anandpuri	Obla	DW	Ph/Sc	Ph/Sc(NC)	13.00	11.50	8.70	2.80
15	Anandpuri	Phalwa	DW	Ph/Sc	Ph/Sc(NC)	8.90	5.90	3.70	2.20
16	Anandpuri	Ramela	DW	Ph/Sc	Ph/Sc(NC)	9.45	8.60	3.90	4.70
17	Anandpuri	Thapra	DW	Ph/Sc	Ph/Sc(NC)	9.00	8.25	7.55	0.70
18	Anandpuri	Udaipur Bada	PZ	Ph/Sc	Ph/Sc(NC)	50.00	18.95	16.18	2.77
19	Bagidora	Barigama	DW	Ph/Sc	Ph/Sc(NC)	8.60	4.05	2.07	1.98
20	Bagidora	Barigama	PZ	Ph/Sc	Ph/Sc(NC)	70.00	8.60	3.07	5.53
21	Bagidora	Barlipada	DW	Ph/Sc	Ph/Sc(NC)	10.00	3.35	2.90	0.45
22	Bagidora	Bhoen	DW	Ph/Sc	Ph/Sc(NC)	6.80	3.40	0.78	2.62
23	Bagidora	Bhoen	PZ	Ph/Sc	Ph/Sc(NC)	70.00	9.30	3.72	5.58
24	Bagidora	Dabri Chhoti	DW	B	Ph/Sc(NC)	10.00	7.60	6.60	1.00
25	Bagidora	Dair	PZ	Ph/Sc	Ph/Sc(NC)	50.00	45.92#	10.40	-
26	Bagidora	Gamana	DW	Ph/Sc	Ph/Sc(NC)	13.50	13.00	9.30	3.70
27	Bagidora	Gangar Talai	DW	Ph/Sc	Ph/Sc(NC)	9.80	2.80	3.25	-0.45

SN	Block	Name of Village	Type of well	Hydrogeological Formation	Zone	TD(m)	WL pre 15(m) bgl	WL Post 15(m) bgl	Flucuation Pre15-Post15
28	Bagidora	Gangar Talai	PZ	Ph/Sc	Ph/Sc(NC)	84.00	5.65	3.82	1.83
29	Bagidora	Jambudi	DW	Ph/Sc	Ph/Sc(NC)	8.00	4.60	2.35	2.25
30	Bagidora	Kalinjara	DW	Ph/Sc	Ph/Sc(NC)	11.00	6.20	5.10	1.10
31	Bagidora	Kalinjara	PZ	Ph/Sc	Ph/Sc(NC)	70.00	8.83	7.09	1.74
32	Bagidora	Karji	PZ	Ph/Sc	Ph/Sc(NC)	50.00	23.56	9.64	13.92
33	Bagidora	Khoonta Galia	DW	Ph/Sc	Ph/Sc(NC)	13.00	11.60	8.20	3.40
34	Bagidora	Moti Timbi	DW	B	Ph/Sc(NC)	8.10	6.00	2.20	3.80
35	Bagidora	Nagawada	DW	Ph/Sc	Ph/Sc(NC)	11.70	6.10	3.81	2.29
36	Bagidora	Ram Ka Munna	DW	B	Ph/Sc(NC)	10.00	10.00*	5.80	-
37	Bagidora	Ram Ka Munna	PZ	B	Ph/Sc(NC)	70.00	6.63	3.55	3.08
38	Bagidora	Rohanwari	DW	Ph/Sc	Ph/Sc(NC)	20.50	18.80	18.60	0.20
39	Bagidora	Salia	DW	Ph/Sc	Ph/Sc(NC)	8.30	6.70	4.80	1.90
40	Bagidora	Sallopat	DW	Ph/Sc	Ph/Sc(NC)	12.65	7.40	7.00	0.40
41	Bagidora	Seona	DW	Ph/Sc	Ph/Sc(NC)	12.00	12.00*	5.20	-
42	Bagidora	Seona	PZ	Ph/Sc	Ph/Sc(NC)	70.00	22.32	4.85	17.47
43	Bagidora	Shergarh	DW	Ph/Sc	Ph/Sc(NC)	9.00	8.70	3.70	5.00
44	Bagidora	Balawada	DW	Ph/Sc	Ph/SC(C)	11.70	9.00	9.20	-0.20
45	Bagidora	Barodia	DW	Ph/Sc	Ph/SC(C)	13.70	3.80	2.20	1.60
46	Bagidora	Bagidora	DW	Ph/Sc	Ph/SC(C)	12.70	12.70*	Dry	-
47	Bagidora	Bagidora	PZ	Ph/Sc	Ph/SC(C)	70.00	11.91	10.93	0.98
48	Bagidora	Bodigama	DW	Ph/Sc	Ph/SC(C)	17.10	8.30	5.20	3.10
49	Bagidora	Chhinch	DW	Ph/Sc	Ph/SC(C)	8.00	4.80	5.00	-0.20
50	Bagidora	Khokharwa	DW	Ph/Sc	Ph/SC(C)	9.00	6.00	4.50	1.50
51	Bagidora	Naugama	DW	Ph/Sc	Ph/SC(C)	8.50	5.90	5.85	0.05
52	Bagidora	Sagdungri	DW	Ph/Sc	Ph/SC(C)	8.15	3.10	3.30	-0.20
53	Bagidora	Umed Garhi	PZ	Ph/Sc	Ph/SC(C)	20.00	Blocked	Blocked	-
54	Bagidora	Wansla	DW	Ph/Sc	Ph/SC(C)	13.80	7.10	7.04	0.06
55	Chhotisarwan	Aribeth	DW	B	B(NC)	9.00	5.10	5.00	0.10
56	Chhotisarwan	Bari	DW	B	B(NC)	7.00	5.65	5.39	0.26
57	Chhotisarwan	Chayan	DW	B	B(NC)	10.00	6.51	5.08	1.43
58	Chhotisarwan	Chhoti Sarwan	DW	B	B(NC)	8.50	6.70	5.41	1.29
59	Chhotisarwan	Chhoti Sarwan	PZ	B	B(NC)	50.00	12.65	11.80	0.85
60	Chhotisarwan	Danpur	DW	B	B(NC)	8.50	6.40	5.90	0.50
61	Chhotisarwan	Danpur	PZ	B	B(NC)	60.00	49.82#	33.70#	-
62	Chhotisarwan	Dhanakshri	PZ	B	B(NC)	60.00	13.58	11.98	1.60
63	Chhotisarwan	Goth Ka Mahura	PZ	B	B(NC)	60.00	35.50#	36.05#	-
64	Chhotisarwan	Hiriagarhi	DW	B	B(NC)	14.15	14.15*	10.80	-
65	Chhotisarwan	Hiriagarhi	PZ	B	B(NC)	50.00	22.22#	17.71#	-
66	Chhotisarwan	Kalakhet	PZ	B	B(NC)	60.00	4.96	3.70	1.26
67	Chhotisarwan	Katumbi	DW	B	B(NC)	10.00	9.80	4.50	5.30
68	Chhotisarwan	Katumbi	PZ	B	B(NC)	50.00	BLOCKED	BLOCKED	-
69	Chhotisarwan	Matashula	PZ	B	B(NC)	60.00	22.18#	14.71	-
70	Chhotisarwan	Phepher	DW	B	B(NC)	12.00	7.90	7.00	0.90
71	Chhotisarwan	Phepher	PZ	B	B(NC)	50.00	BLOCKED	BLOCKED	-
72	Chhotisarwan	Saliabari	DW	B	B(NC)	15.00	14.40	13.40	1.00
73	Chhotisarwan	Saliabari	PZ	B	B(NC)	70.00	24.60#	11.70	-
74	Chhotisarwan	Tejpur	DW	B	B(NC)	15.20	10.30	9.10	1.20
75	Chhotisarwan	Tejpur	PZ	B	B(NC)	50.00	BLOCKED	BLOCKED	-
76	Chhotisarwan	Tejpur	PZ	B	B(NC)	60.00	23.83#	19.16#	-
77	Garhi	Agarpura @	DW	Gneiss	Gn(C)	16.50	10.00	6.50	3.50
78	Garhi	Khodan	PZ	Gneiss	Gn(C)	20.00	7.05	6.93	0.12
79	Garhi	Metwala	PZ	Gneiss	Gn(C)	20.00	7.55	8.28	-0.73
80	Garhi	Sujaji Ka Gara	DW	Gneiss	Gn(C)	10.50	3.25	2.80	0.45
81	Garhi	Sujaji Ka Gara	PZ	Gneiss	Gn(C)	70.00	5.35	6.18	-0.83
82	Garhi	Anjana	DW	Ph/Sc	Ph/SC(C)	9.50	3.80	3.80	0.00
83	Garhi	Arthuna	PZ	Ph/Sc	Ph/SC(C)	20.00	8.84	5.77	3.07
84	Garhi	Asoda	PZ	Ph/Sc	Ph/SC(C)	20.00	tiltted	TILTED	-
85	Garhi	Asoda	PZ	Ph/Sc	Ph/SC(C)	70.00	12.85	10.88	1.97
86	Garhi	Bari Sareri	PZ	Ph/Sc	Ph/SC(C)	20.00	5.55	Damaged	-
87	Garhi	Bhimpur	DW	Ph/Sc	Ph/SC(C)	11.00	2.60	2.50	0.10
88	Garhi	Bhimpur	PZ	Ph/Sc	Ph/SC(C)	70.00	7.25	7.12	0.13
89	Garhi	Bori	PZ	Ph/Sc	Ph/SC(C)	20.00	5.77	8.25	-2.48
90	Garhi	Cheebaratalai	DW	Ph/Sc	Ph/SC(C)	7.00	4.40	4.00	0.40
91	Garhi	Chopasag	DW	Ph/Sc	Ph/SC(C)	14.00	12.58	11.50	1.08

SN	Block	Name of Village	Type of well	Hydrogeological Formation	Zone	TD(m)	WL pre 15(m) bgl	WL Post 15(m) bgl	Flucuation Pre15-Post15
92	Garhi	Garha Gopi Nath	DW	Ph/Sc	Ph/SC(C)	13.50	5.30	5.20	0.10
93	Garhi	Garhi	PZ	Ph/Sc	Ph/SC(C)	20.00	7.88	6.73	1.15
94	Garhi	Jolana	DW	Ph/Sc	Ph/SC(C)	10.00	4.10	3.60	0.50
95	Garhi	Jolana	PZ	Ph/Sc	Ph/SC(C)	70.00	8.92	7.71	1.21
96	Garhi	Khera	DW	Ph/Sc	Ph/SC(C)	9.40	6.90	5.98	0.92
97	Garhi	Khum Ji Ka Parda	DW	Ph/Sc	Ph/SC(C)	15.00	7.60	5.90	1.70
98	Garhi	Kotra	DW	Ph/Sc	Ph/SC(C)	18.00	12.00	11.70	0.30
99	Garhi	Kotra	PZ	Ph/Sc	Ph/SC(C)	70.00	11.89	8.45	3.44
100	Garhi	Kushalkot	DW	Ph/Sc	Ph/SC(C)	11.90	6.60	5.20	1.40
101	Garhi	Lasara	PZ	Ph/Sc	Ph/SC(C)	20.00	9.86	9.58	0.28
102	Garhi	Loharia	DW	Ph/Sc	Ph/SC(C)	9.90	1.40	1.20	0.20
103	Garhi	Motibasi	DW	Ph/Sc	Ph/SC(C)	15.00	11.90	8.35	3.55
104	Garhi	Nawa Gaon	DW	Ph/Sc	Ph/SC(C)	7.00	4.75	3.15	1.60
105	Garhi	Nawa Gaon	PZ	Ph/Sc	Ph/SC(C)	70.00	11.85	9.58	2.27
106	Garhi	Ora	PZ	Ph/Sc	Ph/SC(C)	20.00	6.16	5.25	0.91
107	Garhi	Pratapur	DW	Ph/Sc	Ph/SC(C)	12.70	Filled	FILLED	-
108	Garhi	Pratapur	PZ	Ph/Sc	Ph/SC(C)	70.00	12.20	8.55	3.65
109	Garhi	Raiyana	DW	Ph/Sc	Ph/SC(C)	8.00	2.70	2.70	0.00
110	Garhi	Sundni	DW	Ph/Sc	Ph/SC(C)	11.30	2.50	2.95	-0.45
111	Garhi	Tamtia Rathore	DW	Ph/Sc	Ph/SC(C)	11.70	4.20	3.28	0.92
112	Garhi	Wajwana	DW	Q	Ph/SC(C)	10.00	10.00*	5.10	-
113	Ghatol	Bamanpada	DW	Gneiss	Gn(NC)	9.10	9.10*	6.60	-
114	Ghatol	Bamanpada	PZ	Gneiss	Gn(NC)	70.00	11.13	5.08	6.05
115	Ghatol	Bargun	DW	Gneiss	Gn(NC)	8.70	4.20	4.58	-0.38
116	Ghatol	Bhungra	DW	Gneiss	Gn(NC)	9.90	4.55	3.95	0.60
117	Ghatol	Borda	DW	Gneiss	Gn(NC)	9.00	5.40	3.80	1.60
118	Ghatol	Jetpura	DW	Gneiss	Gn(NC)	14.30	5.50	7.60	-2.10
119	Ghatol	Jetpura	PZ	Gneiss	Gn(NC)	70.00	7.70	7.51	0.19
120	Ghatol	Khamera	DW	Gneiss	Gn(NC)	9.60	4.22	1.85	2.37
121	Ghatol	Khamera	PZ	Gneiss	Gn(NC)	70.00	17.35#	10.72	-
122	Ghatol	Murasel	DW	Gneiss	Gn(NC)	9.00	4.2	4.31	-0.11
123	Ghatol	Murasel	PZ	Gneiss	Gn(NC)	70.00	9.01	9.35	-0.34
124	Ghatol	Narwali	DW	Gneiss	Gn(NC)	10.30	4.3	2.30	2.00
125	Ghatol	Sarodia	DW	Gneiss	Gn(NC)	10.10	2.65	2.42	0.23
126	Ghatol	Sompura	PZ	Gneiss	Gn(NC)	50.00	BLOCKED	BLOCKED	-
127	Ghatol	Undavela	DW	Ph/Sc	Gn(NC)	3.70	2.75	2.75	0.00
128	Ghatol	Wasiada	DW	Gneiss	Gn(NC)	13.00	13.00*	8.90	-
129	Ghatol	Wasiada	PZ	Gneiss	Gn(NC)	70.00	not open	NOT OPEN	-
130	Ghatol	Badlia	DW	Ph/Sc	Gn(C)	9.50	4.30	4.29	0.01
131	Ghatol	Banicha	DW	Gneiss	Gn(C)	11.40	1.50	1.60	-0.10
132	Ghatol	Baripadal	DW	Gneiss	Gn(C)	7.25	2.20	2.30	-0.10
133	Ghatol	Chanduji Ka Gara	PZ	Gneiss	Gn(C)	20.00	2.45	2.67	-0.22
134	Ghatol	Charla	DW	Gneiss	Gn(C)	5.10	2.65	1.30	1.35
135	Ghatol	Dewada	PZ	Gneiss	Gn(C)	20.00	4.86	4.11	0.75
136	Ghatol	Ghatol	DW	Gneiss	Gn(C)	8.30	5.65	4.25	1.40
137	Ghatol	Guliawada	DW	Ph/Sc	Gn(C)	13.50	8.50	7.50	1.00
138	Ghatol	Isarwala	DW	Gneiss	Gn(C)	12.60	2.80	2.50	0.30
139	Ghatol	Konia	DW	Gneiss	Gn(C)	9.00	4.20	4.51	-0.31
140	Ghatol	Mungana	DW	Gneiss	Gn(C)	12.40	4.40	3.70	0.70
141	Ghatol	Mungana	PZ	Gneiss	Gn(C)	70.00	5.19	5.35	-0.16
142	Ghatol	Rathoron Ki Padoli	DW	Gneiss	Gn(C)	10.50	4.35	7.80	-3.45
143	Ghatol	Timbagamri	DW	Ph/Sc	Gn(C)	11.10	4.00	w.collaps	-
144	Ghatol	Timbagamri	PZ	Ph/Sc	Gn(C)	41.00	5.80	8.58	-2.78
145	Ghatol	Udpura	DW	Ph/Sc	Gn(C)	11.80	3.45	3.35	0.10
146	Ghatol	Charna Bhundwai	DW	Ph/Sc	Ph/Sc(NC)	6.70	1.20	0.08	1.12
147	Ghatol	Charna Bhundwai	PZ	Ph/Sc	Ph/Sc(NC)	70.00	9.60	8.32	1.28
148	Ghatol	Chhoti Padal	DW	Ph/Sc	Ph/Sc(NC)	12.50	7.91	5.80	2.11
149	Ghatol	Daduka	DW	Ph/Sc	Ph/Sc(NC)	9.40	2.50	1.80	0.70
150	Ghatol	Delwara	DW	Ph/Sc	Ph/Sc(NC)	10.10	4.45	2.70	1.75
151	Ghatol	Dungria	DW	Ph/Sc	Ph/Sc(NC)	15.00	9.45	7.80	1.65
152	Ghatol	Gangaji Ka Khera	DW	Ph/Sc	Ph/Sc(NC)	8.85	4.43	2.10	2.33
153	Ghatol	Jagpura	DW	Ph/Sc	Ph/Sc(NC)	16.00	Filled	FILLED	-
154	Ghatol	Jagpura	PZ	Ph/Sc	Ph/Sc(NC)	80.00	10.55	8.47	2.08
155	Ghatol	Mandela	DW	Ph/Sc	Ph/Sc(NC)	7.20	7.20*	1.60	-

SN	Block	Name of Village	Type of well	Hydrogeological Formation	Zone	TD(m)	WL pre 15(m) bgl	WL Post 15(m) bgl	Flucuation Pre15-Post15
156	Ghatol	Mandela	PZ	Ph/Sc	Ph/Sc(NC)	70.00	16.05#	12.47	-
157	Ghatol	Odwal	DW	Ph/Sc	Ph/Sc(NC)	6.20	1.25	1.30	-0.05
158	Ghatol	Runjia	DW	Limestone	Ph/Sc(NC)	8.40	3.20	3.78	-0.58
159	Ghatol	Rawatpura	DW	Ph/Sc	Ph/Sc(NC)	11.80	9.32	8.63	0.69
160	Ghatol	Ganoda	PZ	Ph/Sc	Ph/SC(C)	12.30	Damaged	Damaged	-
161	Ghatol	Motagaon	DW	Ph/Sc	Ph/SC(C)	15.00	6.20	3.35	2.85
162	Ghatol	Mota Tanda	PZ	Ph/Sc	Ph/SC(C)	20.00	4.93	4.95	-0.02
163	Ghatol	Takat Ji Ka Tanda	DW	Ph/Sc	Ph/SC(C)	9.45	8.40	7.86	0.54
164	Ghatol	Takat Ji Ka Tanda	PZ	Ph/Sc	Ph/SC(C)	70.00	10.01	10.45	-0.44
165	Kushalgarh	Ambapada	DW	Ph&Sc	B(NC)	13.10	11.78	11.60	0.18
166	Kushalgarh	Barwas Chhoti	DW	Ph&Sc	B(NC)	10.00	10.00*	5.02	-
167	Kushalgarh	Wakaner	DW	Ph&Sc	B(NC)	12.20	10.60	7.60	3.00
168	Kushalgarh	Wakaner &	PZ	Ph&Sc	B(NC)	90.00	10.20	8.33	1.87
169	Kushalgarh	Baori Dindor	PZ	B	B(NC)	60.00	Handpump	Handpump	-
170	Kushalgarh	Bhamarkot	DW	B	B(NC)	6.00	3.30	3.82	-0.52
171	Kushalgarh	Bharatgarh	DW	B	B(NC)	7.60	6.20	4.35	1.85
172	Kushalgarh	Bhimpura	DW	B	B(NC)	11.65	8.50	5.30	3.20
173	Kushalgarh	Bijori Kalan	DW	B	B(NC)	6.30	6.30*	3.02	-
174	Kushalgarh	Bijori Khurd	PZ	B	B(NC)	70.00	17.65	14.80	2.85
175	Kushalgarh	Bolia Pada	DW	B	B(NC)	10.50	10.50*	11.10	-
176	Kushalgarh	Charakni	DW	B	B(NC)	9.00	8.90	6.90	2.00
177	Kushalgarh	Charakni	PZ	B	B(NC)	60.00	3.14	2.90	0.24
178	Kushalgarh	Chokhwara	PZ	B	B(NC)	60.00	50.08#	28.10#	-
179	Kushalgarh	Devadasath	PZ	B	B(NC)	83.00	6.88	5.95	0.93
180	Kushalgarh	Doongerbheet	PZ	B	B(NC)	60.00	9.88	8.70	1.18
181	Kushalgarh	Galwani	PZ	B	B(NC)	60.00	27.5#	13.35	-
182	Kushalgarh	Ghoda Dara	DW	B	B(NC)	8.50	7.80	2.80	5.00
183	Kushalgarh	Kotra	DW	B	B(NC)	11.00	8.50	3.02	5.48
184	Kushalgarh	Kotri	PZ	B	B(NC)	60.00	34.16#	37.37#	-
185	Kushalgarh	Kushalgarh	DW	B	B(NC)	10.20	5.40	3.70	1.70
186	Kushalgarh	Kushalgarh	PZ	B	B(NC)	55.30	7.72	4.55	3.17
187	Kushalgarh	Kushalapara	PZ	B	B(NC)	60.00	19.20#	5.80	-
188	Kushalgarh	Mokhampura	DW	B	B(NC)	9.00	6.90	6.10	0.80
189	Kushalgarh	Mokhampura	PZ	B	B(NC)	50.00	5.90	5.30	0.60
190	Kushalgarh	Mundri	DW	B	B(NC)	9.40	3.00	5.00	-2.00
191	Kushalgarh	Mundri	PZ	B	B(NC)	70.00	4.71	4.54	0.17
192	Kushalgarh	Nagdabari	DW	B	B(NC)	6.80	4.70	3.82	0.88
193	Kushalgarh	Padla	DW	B	B(NC)	10.00	8.50	6.70	1.80
194	Kushalgarh	Patan	PZ	B	B(NC)	39.00	22.20	15.85	6.35
195	Kushalgarh	Patan	PZ	B	B(NC)	60.00	19.20	19.16	0.04
196	Kushalgarh	Saran	DW	B	B(NC)	6.30	3.78	4.40	-0.62
197	Kushalgarh	Sarwachhoti	DW	B	B(NC)	7.00	5.30	5.00	0.30
198	Kushalgarh	Sarwachhoti	PZ	B	B(NC)	70.00	49.88#	14.20	-
199	Kushalgarh	Sarwa Kalan	DW	B	B(NC)	10.80	10.10	5.30	4.80
200	Kushalgarh	Sarwa Kalan	PZ	B	B(NC)	40.00	roots	ROOT	-
201	Kushalgarh	Thumat	DW	B	B(NC)	10.50	10.50*	Dry	-
202	Kushalgarh	Thumat	PZ	B	B(NC)	58.00	34.80#	26.70#	-
203	Kushalgarh	Udaipuria	DW	B	B(NC)	11.00	10.80	5.40	5.40
204	Kushalgarh	Umarjokha	DW	B	B(NC)	9.60	3.65	2.25	1.40
205	Kushalgarh	Umarjokha	PZ	B	B(NC)	90.00	33.95#	6.30	-
206	Kushalgarh	Wagaicha	DW	B	B(NC)	10.00	6.70	4.10	2.60
207	Kushalgarh	Wagaicha	PZ	B	B(NC)	70.00	49.81#	4.15	-
208	Kushalgarh	Wasuni	DW	B	B(NC)	8.00	5.00	4.65	0.35
209	Sajjangarh	Amlipada	DW	Ph&Sc	Ph/Sc(NC)	13.80	13.80*	11.00	-
210	Sajjangarh	Amlipada	PZ	Ph&Sc	Ph/Sc(NC)	70.00	15.65	12.40	3.25
211	Sajjangarh	Bheelkuan	DW	Ph&Sc	Ph/Sc(NC)	10.30	10.30*	Dry	-
212	Sajjangarh	Bheelkuan	PZ	Ph&Sc	Ph/Sc(NC)	70.00	17.81	4.56	13.25
213	Sajjangarh	Bhura Kuan	DW	Ph&Sc	Ph/Sc(NC)	10.00	6.30	2.50	3.80
214	Sajjangarh	Bilari	DW	Ph&Sc	Ph/Sc(NC)	8.00	6.60	6.40	0.20
215	Sajjangarh	Channawala	DW	Ph&Sc	Ph/Sc(NC)	8.20	6.40	4.10	2.30
216	Sajjangarh	Chora	DW	Ph&Sc	Ph/Sc(NC)	12.50	4.80	3.35	1.45
217	Sajjangarh	Doongra Chhota	DW	Ph&Sc	Ph/Sc(NC)	10.00	7.60	4.40	3.20
218	Sajjangarh	Doongra Chhota	PZ	Ph&Sc	Ph/Sc(NC)	50.00	roots	ROOT	-
219	Sajjangarh	Gundi	DW	Ph&Sc	Ph/Sc(NC)	15.00	14.70	8.80	5.90

SN	Block	Name of Village	Type of well	Hydrogeological Formation	Zone	TD(m)	WL pre 15(m) bgl	WL Post 15(m) bgl	Flucuation Pre15-Post15
220	Sajjangarh	Jalampura	DW	Ph&Sc	Ph/Sc(NC)	8.00	5.38	4.90	0.48
221	Sajjangarh	Jhalkia	DW	Ph&Sc	Ph/Sc(NC)	8.00	6.70	4.10	2.60
222	Sajjangarh	Jhalkia	PZ	Ph&Sc	Ph/Sc(NC)	40.00	not open	NOTOPENED	-
223	Sajjangarh	Khundnihala	DW	Ph&Sc	Ph/Sc(NC)	8.00	6.30	5.42	0.88
224	Sajjangarh	Molan	DW	Ph&Sc	Ph/Sc(NC)	15.50	11.50	8.80	2.70
225	Sajjangarh	Molan	PZ	Ph&Sc	Ph/Sc(NC)	50.00	roots	ROOT	-
226	Sajjangarh	Padlakatara	DW	Ph&Sc	Ph/Sc(NC)	9.54	7.30	0.50	6.80
227	Sajjangarh	Padlakatara	PZ	Ph&Sc	Ph/Sc(NC)	70.00	13.10	12.25	0.85
228	Sajjangarh	Sajjangarh	DW	Ph&Sc	Ph/Sc(NC)	10.00	7.80	6.50	1.30
229	Sajjangarh	Sajjangarh	PZ	Ph&Sc	Ph/Sc(NC)	70.00	9.30	5.43	3.87
230	Sajjangarh	Tambesara	DW	Ph&Sc	Ph/Sc(NC)	7.55	4.80	3.60	1.20
231	Sajjangarh	Tambesara	PZ	Ph&Sc	Ph/Sc(NC)	50.00	BLOCKED	BLOCKED	-
232	Sajjangarh	Badhamuska	DW	B	B(NC)	9.60	5.90	4.51	1.39
233	Sajjangarh	Chhotaloharia	DW	B	B(NC)	11.90	5.30	5.50	-0.20
234	Sajjangarh	Chhotaloharia	PZ	B	B(NC)	70.00	BLOCKED	BLOCKED	-
235	Sajjangarh	Chowki Doongri	DW	B	B(NC)	5.30	6.15	5.51	0.64
236	Sajjangarh	Himmatgarh	DW	B	B(NC)	7.65	4.59	1.50	3.09
237	Sajjangarh	Kasarwadi	DW	B	B(NC)	8.00	6.69	6.10	0.59
238	Sajjangarh	Kasarwadi	PZ	B	B(NC)	50.00	not open	9.70	-
239	Sajjangarh	Kasarwadi	PZ	B	B(NC)	72.00	6.60	5.05	1.55
240	Talwara	Kohala	DW	Limestone	LS(C)	10.80	3.50	3.00	0.50
241	Talwara	Kushalpura	DW	Limestone	LS(C)	10.70	3.20	1.80	1.40
242	Talwara	Masatia	DW	Limestone	LS(C)	10.10	1.90	1.80	0.10
243	Talwara	Pari Bari	DW	Limestone	LS(C)	11.85	5.80	5.90	-0.10
244	Talwara	Sagrod	DW	Limestone	LS(C)	11.95	6.15	5.95	0.20
245	Talwara	Salia	DW	Limestone	LS(C)	12.80	2.90	3.50	-0.60
246	Talwara	Surwania	DW	Limestone	LS(C)	7.50	3.15	3.00	0.15
247	Talwara	Talwara	PZ	Limestone	LS(C)	20.00	2.13	1.67	0.46
248	Talwara	Umrai	PZ	Limestone	LS(C)	28.00	5.10	4.80	0.30
249	Talwara	Cheeb	DW	Gneiss	Gn(NC)	8.00	8.00*	w.collapsed	-
250	Talwara	Cheeb	PZ	Gneiss	Gn(NC)	64.00	7.95	2.49	5.46
251	Talwara	Ganau	DW	Gneiss	Gn(NC)	7.50	6.10	3.13	2.97
252	Talwara	Ganau	PZ	Gneiss	Gn(NC)	70.00	not open	NOTOPEN	-
253	Talwara	Nal	DW	Gneiss	Gn(NC)	8.90	7.10	2.90	4.20
254	Talwara	Nalranghawa	DW	Gneiss	Gn(NC)	5.16	4.30	3.30	1.00
255	Talwara	Padla	DW	Gneiss	Gn(NC)	10.05	8.60	6.70	1.90
256	Talwara	Saga	DW	Gneiss	Gn(NC)	11.35	11.35*	Dry	-
257	Talwara	Saga	PZ	Gneiss	Gn(NC)	60.00	12.07	2.72	9.35
258	Talwara	Banswara	DW	Gneiss	Gn(C)	8.25	4.55	4.55	0.00
259	Talwara	Banswara (Pw)	DW	Gneiss	Gn(C)	11.10	4.00	2.20	1.80
260	Talwara	Bhagatpura	DW	Gneiss	Gn(C)	10.00	6.10	6.08	0.02
261	Talwara	Badgaon	DW	Gneiss	Gn(C)	11.40	5.70	6.40	-0.70
262	Talwara	Bodla	DW	Gneiss	Gn(C)	12.00	5.00	4.40	0.60
263	Talwara	Borkhedi	DW	Gneiss	Gn(C)	12.00	3.60	2.30	1.30
264	Talwara	Borwat	DW	Gneiss	Gn(C)	10.00	6.80	6.35	0.45
265	Talwara	Chiriwasa	DW	Gneiss	Gn(C)	9.50	3.80	4.50	-0.70
266	Talwara	Deolia	DW	Gneiss	Gn(C)	12.00	3.80	2.35	1.45
267	Talwara	Janawari	PZ	Gneiss	Gn(C)	20.00	-	-	-
268	Talwara	Kupra	DW	Gneiss	Gn(C)	10.10	4.80	3.00	1.80
269	Talwara	Lodha	DW	Gneiss	Gn(C)	10.50	4.30	4.10	0.20
270	Talwara	Nawagaon	DW	Gneiss	Gn(C)	9.35	5.10	3.10	2.00
271	Talwara	Peeplod	DW	Gneiss	Gn(C)	8.20	3.50	3.60	-0.10
272	Talwara	Sagwaria	DW	Gneiss	Gn(C)	9.45	3.33	4.10	-0.77
273	Talwara	Saipur	DW	Gneiss	Gn(C)	7.45	4.60	4.40	0.20
274	Talwara	Shivpura	DW	Gneiss	Gn(C)	10.45	1.65	0.65	1.00
275	Talwara	Surpur	DW	Gneiss	Gn(C)	10.30	5.30	3.60	1.70
276	Talwara	Tejpur	DW	Gneiss	Gn(C)	6.70	2.31	2.21	0.10
277	Talwara	Thikria	DW	Gneiss	Gn(C)	10.45	2.90	3.10	-0.20
278	Talwara	Bari Badrel	DW	B	B(NC)	13.00	12.10	8.00	4.10
279	Talwara	Bhartalia	DW	B	B(NC)	9.20	8.30	5.10	3.20
280	Talwara	Gamda	PZ	B	B(NC)	-	plateform not constructed	plateform not constructed	-
281	Talwara	Jaswantpura	DW	B	B(NC)	15.50	Dry	12.40	-
282	Talwara	Jaswantpura	PZ	B	B(NC)	58.00	not open	not open	-
283	Talwara	Khedavarli Pada	DW	B	B(NC)	9.80	7.80	1.90	5.90

SN	Block	Name of Village	Type of well	Hydrogeological Formation	Zone	TD(m)	WL pre 15(m) bgl	WL Post 15(m) bgl	Flucuation Pre15-Post15
284	Talwara	Kundla Khurd	PZ	B	B(NC)	60.00	plateform not constructed	plateform not constructed	-
285	Talwara	Maheshpura	DW	B	B(NC)	8.55	8.00	3.55	4.45
286	Talwara	Maheshpura	PZ	B	B(NC)	50.00	Filled	Filled	-
287	Talwara	Nalada	DW	B	B(NC)	7.80	6.60	1.80	4.80
288	Talwara	Palaswani	PZ	B	B(NC)	72.00	9.60	8.30	1.30
289	Talwara	Rooppura	DW	B	B(NC)	8.00	5.00	2.40	2.60
290	Talwara	Rooppura	PZ	B	B(NC)	70.00	22.80#	0.89	-
291	Talwara	Sangesri	DW	B	B(NC)	11.00	10.60	7.50	3.10
292	Talwara	Sangesri	PZ	B	B(NC)	50.00	4.70	5.93	-1.23
293	Talwara	Umrianala	DW	B	B(NC)	11.00	11.00*	7.55	-
294	Talwara	Umrianala	PZ	B	B(NC)	70.00	30.02#	29.30#	-
295	Talwara	Veerpur	DW	B	B(NC)	14.00	11.00	9.30	1.70
DISTRICT - BARAN									
1	Antah	Anta	PZ	Limestone	Ls C	50.40	6.60	6.20	0.40
2	Antah	Baldara	PZ	Limestone	Ls C	15.95	11.00	12.00	-1.00
3	Antah	Bargaon	DW	Limestone	Ls C	12.00	3.90	4.10	-0.20
4	Antah	Bhojya Kheri	PZ	Limestone	Ls C	50.00	7.70	6.40	1.30
5	Antah	Bhatwara	PZ	Limestone	Ls NC	50.80	-	-	-
6	Antah	Bijora	PZ	Limestone	Ls NC	50.00	-	-	-
7	Antah	Bohat	PZ	Limestone	Ls NC	50.00	9.90	5.70	4.20
8	Antah	Borda	DW	Limestone	Ls C	8.60	3.40	1.90	1.50
9	Antah	Dugari	DW	Limestone	Ls C	5.70	3.90	3.40	0.50
10	Antah	Gulabpura	DW	Sandstone	Ls C	9.00	2.70	3.00	-0.30
11	Antah	Gulabpura	PZ	Limestone	Ls C	20.00	-	-	-
12	Antah	Jaloda Tejaji	PZ	Limestone	Ls C	21.20	-	-	-
13	Antah	Kashipura	PZ	Limestone	Ls C	23.00	6.80	1.40	5.40
14	Antah	Khajoorna Kalan	DW	Limestone	Ls NC	11.00	7.10	3.50	3.60
15	Antah	Kishanpura	DW	Limestone	Ls C	20.15	8.10	7.50	0.60
16	Antah	Mahuwa	DW	Limestone	Ls C	13.20	4.80	4.20	0.60
17	Antah	Mal Bamori	DW	Limestone	Ls C	21.94	8.80	6.50	2.30
18	Antah	Mangrol	DW	Limestone	Ls C	11.08	8.60	4.70	3.90
19	Antah	Mirzapur	PZ	Sandstone	Sst NC	52.00	7.60	3.40	4.20
20	Antah	Molki	DW	Limestone	Ls C	15.00	6.20	3.20	3.00
21	Antah	Niyana	PZ	Sandstone	Sst NC	46.00	15.60	12.20	3.40
22	Antah	Palaytha	DW	Limestone	Ls C	10.50	3.00	1.00	2.00
23	Antah	Patoonda	DW	Limestone	Ls C	11.60	6.30	8.70	-2.40
24	Antah	Patoonda	PZ	Limestone	Ls C	12.00	-	-	-
25	Antah	Raithal	PZ	Limestone	Ls C	60.00	6.10	4.95	1.15
26	Antah	Ratariya	DW	Limestone	Ls C	17.25	5.90	4.50	1.40
27	Antah	Ratariya	PZ	Limestone	Ls C	10.00	-	-	-
28	Antah	Seeswali (Kasba)	DW	Limestone	Ls C	7.70	4.00	4.50	-0.50
29	Antah	Seeswali (Kasba)Pz	PZ	Limestone	Ls C	13.00	-	-	-
30	Antah	Shahpura	DW	Limestone	Ls C	17.80	12.10	8.50	3.60
31	Antah	Sindpuri	DW	Limestone	Ls C	21.05	3.40	3.45	-0.05
32	Antah	Sorsan	DW	Sandstone	Sst NC	15.20	4.90	3.10	1.80
33	Atru	Antana	PZ	Sandstone	Sst NC	60.00	29.50	-	-
34	Atru	Aton	PZ	Sandstone	Sst NC	62.00	15.50	13.40	2.10
35	Atru	Atru	DW	Sandstone	Sst NC	12.05	5.50	3.90	1.60
36	Atru	Barlan	PZ	Sandstone	Sst NC	63.00	-	-	-
37	Atru	Chhajawa	PZ	Sandstone	Sst NC	37.00	27.00	22.00	5.00
38	Atru	Dadwara	PZ	Sandstone	Sst NC	57.00	19.60	16.35	3.25
39	Atru	Dara	PZ	Sandstone	Sst NC	60.00	13.70	14.55	-0.85
40	Atru	Dhoti	PZ	Limestone	Ls NC	71.00	38.70	27.90	10.80
41	Atru	Dhumen	DW	Sandstone	Sst NC	15.00	6.60	4.50	2.10
42	Atru	Dilod Hathi	PZ	Sandstone	Sst NC	59.00	13.30	12.60	0.70
43	Atru	Diwali	PZ	Sandstone	Sst NC	60.00	20.50	11.90	8.60
44	Atru	Jeerod	PZ	Limestone	Ls NC	51.00	39.60	32.30	7.30
45	Atru	Katawar	DW	Sandstone	Sst C	20.00	8.20	7.90	0.30
46	Atru	Kharkhara Asan	PZ	Limestone	Ls NC	50.00	18.50	13.30	5.20
47	Atru	Kerwalia	PZ	Sandstone	Sst NC	57.00	-	-	-
48	Atru	Kharkhara Ramlothan	PZ	Sandstone	Sst NC	60.00	14.10	13.50	0.60
49	Atru	Kundi	DW	Sandstone	Sst NC	13.00	6.90	2.90	4.00
50	Atru	Kunjer	PZ	Limestone	Ls NC	50.00	16.50	3.35	13.15
51	Atru	Mermachah	PZ	Sandstone	Sst NC	75.20	22.70	17.70	5.00

SN	Block	Name of Village	Type of well	Hydrogeological Formation	Zone	TD(m)	WL pre 15(m) bgl	WL Post 15(m) bgl	Flucuation Pre15-Post15
52	Atru	Moondla	PZ	Sandstone	Sst NC	60.00	22.00	14.75	7.25
53	Atru	Motipura	PZ	Sandstone	Sst NC	70.00	13.50	9.80	3.70
54	Atru	Narsinghpura	PZ	Limestone	Ls NC	90.00	65.60	37.35	28.25
55	Atru	Sahrod	PZ	Limestone	Ls NC	70.00	-	-	-
56	Atru	Sakatpur	DW	Sandstone	Sst C	15.00	5.90	6.00	-0.10
57	Atru	Salpura (Kawai)	PZ	Sandstone	Sst NC	100.00	17.40	49.90	-32.50
58	Atru	Seendhni	PZ	Sandstone	Sst NC	100.00	20.50	32.60	-12.10
59	Baran	Bamla	DW	Limestone	Lst NC	12.50	-	-	-
60	Baran	Baran	PZ	Sandstone	Sst NC	50.00	8.80	4.80	4.00
61	Baran	Barana	PZ	Limestone	Lst NC	50.00	-	15.35	-
62	Baran	Batawada	DW	Limestone	Lst NC	17.00	8.70	7.20	1.50
63	Baran	Begna	PZ	Limestone	Lst NC	60.00	24.60	15.10	9.50
64	Baran	Borda (Chauki)	PZ	Limestone	Lst NC	50.00	-	-	-
65	Baran	Borina	DW	Limestone	Lst NC	24.30	21.70	17.90	3.80
66	Baran	Chainpura	DW	Limestone	Lst NC	15.00	8.60	5.70	2.90
67	Baran	Chureliyan	DW	Sandstone	Sst NC	10.45	6.50	5.70	0.80
68	Baran	Fatehpur	DW	Allu./Sandstone	Sst C	12.00	8.00	2.70	5.30
69	Baran	Jalera	DW	Allu./Sandstone	Sst C	15.00	12.10	10.00	2.10
70	Baran	Kalmanda	PZ	Allu./Sandstone	Sst NC	50.00	32.50	21.65	10.85
71	Baran	Kherali	PZ	Allu./Sandstone	Sst NC	63.30	38.40	36.70	1.70
72	Baran	Kherli (Bhadolya)	PZ	Limestone	Lst NC	50.00	-	-	-
73	Baran	Koyla	PZ	Allu./Sandstone	Sst NC	51.50	13.70	12.65	1.05
74	Baran	Mandola	PZ	Allu./Sandstone	Sst NC	50.00	-	-	-
75	Baran	Mathni	PZ	Allu./Sandstone	Sst NC	51.45	7.40	4.60	2.80
76	Baran	Miyada	DW	Allu./Sandstone	Sst NC	16.00	11.50	11.10	0.40
77	Baran	Peepalda	PZ	Allu./Sandstone	Sst NC	50.00	18.60	10.40	8.20
78	Baran	Phoonsra	DCB	Limestone	Lst NC	15.60/55	dry	-	-
79	Baran	Ratawad	PZ	Sandstone	Sst NC	60.00	27.10	24.30	2.80
80	Baran	Tisaya	PZ	Allu./Sandstone	Sst NC	48.85	3.80	1.60	2.20
81	Baran	Tulsa	PZ	Sandstone	Sst NC	70/12.90	12.20	8.60	3.60
82	Baran	Thamli	PZ	Allu./Sandstone	Sst NC	49.00	-	-	-
83	Chhabra	Acholi	DCB	Sandstone	Sst NC	90.00	8.50	8.80	-0.30
84	Chhabra	Bamla	DW	Basalt	Basalt NC	13.00	12.20	11.20	1.00
85	Chhabra	Barwat Kheri	DW	Basalt	Basalt NC	14.70	-	-	-
86	Chhabra	Bhaunra	DW	Sandstone	Sst NC	11.90	6.90	4.20	2.70
87	Chhabra	Chhabra	PZ	Sandstone	Sst NC	50.00	17.50	14.00	3.50
88	Chhabra	Chowki (Motipura)	DW	Basalt	Basalt NC	6.00	3.10	1.25	1.85
89	Chhabra	Ghata Kheri	DW	Basalt	Basalt NC	12.00	4.40	3.90	0.50
90	Chhabra	Ghatta	DW	Basalt	Basalt NC	9.25	6.40	2.15	4.25
91	Chhabra	Googor	PZ	Sandstone	Sst NC	75.00	damage	-	-
92	Chhabra	Kadaiya Chhatri	DW	Basalt	Basalt NC	12.20	7.80	6.60	1.20
93	Chhabra	Kadaiya Hat	DW	Basalt	Basalt NC	8.20	7.10	5.90	1.20
94	Chhabra	Kolookhera	PZ	Sandstone	Sst NC	60.00	5.20	4.10	1.10
95	Chhabra	Kotri	DW	Sandstone	Sst NC	90.00	damage	-	-
96	Chhabra	Madna Kheri	DW	Basalt	Basalt NC	8.00	6.10	4.00	2.10
97	Chhabra	Pali	DW	Basalt	Basalt NC	14.00	damage	-	-
98	Chhabra	Rooparel	PZ	Basalt	Basalt NC	50.00	11.3	8.60	2.70
99	Chhabra	Shekhapur	DW	Sandstone	Sst NC	11.50	9.30	8.90	0.40
100	Chhipabarod	Ajnawar	DW	Sandstone	Sst NC	15.00	12.20	9.65	2.55
101	Chhipabarod	Amlawada Kharan	DW	Sandstone	Sst NC	8.55	6.80	6.30	0.50
102	Chhipabarod	Bamori (Baday)	DW	Basalt	Basalt NC	7.80	3.10	2.30	0.80
103	Chhipabarod	Bilendi	DW	Sandstone	Sst NC	15.20	9.90	7.10	2.80
104	Chhipabarod	Daulatpura	DW	Basalt	Basalt NC	14.20	12.80	8.90	3.90
105	Chhipabarod	Deori Bhan	DW	Basalt	Basalt NC	18.00	13.70	11.30	2.40
106	Chhipabarod	Deorijodh	DW	Sandstone	Sst NC	18.50	14.30	10.60	3.70
107	Chhipabarod	Dholam	PZ	Sandstone	Sst NC	85.00	17.10	22.60	-5.50
108	Chhipabarod	Guradi	DW	Basalt	Basalt NC	14.80	11.70	7.15	4.55
109	Chhipabarod	Jharanya Jageer	DW	Basalt	Basalt NC	18.40	4.50	3.80	0.70
110	Chhipabarod	Kachnariya Kalan	DW	Basalt	Basalt NC	9.50	5.20	2.40	2.80
111	Chhipabarod	Kalpa Jageer	DW	Basalt	Basalt NC	11.70	8.70	7.20	1.50
112	Chhipabarod	Lamba Khera	DW	Sandstone	Sst NC	17.00	11.20	7.20	4.00
113	Chhipabarod	Lambawar	DW	Sandstone	Sst NC	12.00	9.40	6.50	2.90
114	Chhipabarod	Nareda	DW	Basalt	Basalt NC	9.40	9.40	7.70	1.70
115	Chhipabarod	Peepalhera	DW	Basalt	Basalt NC	11.30	5.00	3.65	1.35

SN	Block	Name of Village	Type of well	Hydrogeological Formation	Zone	TD(m)	WL pre 15(m) bgl	WL Post 15(m) bgl	Flucuation Pre15-Post15
116	Chhipabarod	Peethpur	DW	Basalt	Basalt NC	16.80	11.10	7.90	3.20
117	Chhipabarod	Rain	DW	Basalt	Basalt NC	15.25	9.50	8.10	1.40
118	Chhipabarod	Surajpura Malkarni	DW	Basalt	Basalt NC	10.50	7.20	6.00	1.20
119	Chhipabarod	Umariya	DW	Basalt	Basalt NC	10.50	4.80	3.60	1.20
120	Kishanganj	Akodiya	DW	Sandstone	Sst NC	12.20	-	-	-
121	Kishanganj	Bhanwargarh	DW	Sandstone	Sst NC	14.40	3.00	1.50	1.50
122	Kishanganj	Bilasgarh	DW	Sandstone	Sst NC	12.20	6.60	3.80	2.80
123	Kishanganj	Chhatarganj	PZ	Sandstone	Sst NC	60.00	16.70	4.10	12.60
124	Kishanganj	Dhikoniya	DW	Sandstone	Sst NC	9.30	7.70	5.50	2.20
125	Kishanganj	Garda	DW	Sandstone	Sst C	15.45	7.90	4.60	3.30
126	Kishanganj	Hirapura	DW	Sandstone	Sst NC	8.45	5.50	4.50	1.00
127	Kishanganj	Jalwara	DW	Sandstone	Sst NC	12.10	8.10	5.20	2.90
128	Kishanganj	Kapri Khera	DW	Sandstone	Sst C	19.80	6.90	5.50	1.40
129	Kishanganj	Karwari Kalan	DW	Sandstone	Sst C	9.30	7.10	5.70	1.40
130	Kishanganj	Kherla	DW	Sandstone	Sst NC	6.00	4.00	3.75	0.25
131	Kishanganj	Kishanganj	PZ	Sandstone	Sst C	46.00	14.60	13.50	1.10
132	Kishanganj	Mahrawta	DW	Sandstone	Sst NC	8.50	5.70	4.80	0.90
133	Kishanganj	Misai	DW	Sandstone	Sst NC	5.85	2.80	2.15	0.65
134	Kishanganj	Nahargarh	DW	Sandstone	Sst NC	8.10	3.60	0.20	3.40
135	Kishanganj	Peepalda Kalan	PZ	Sandstone	Sst NC	52.00	-	-	-
136	Kishanganj	Paranya	PZ	Sandstone	Sst NC	50.00	-	5.30	-
137	Kishanganj	Radhapura	DW	Sandstone	Sst NC	10.10	6.70	2.90	3.80
138	Kishanganj	Ramgarh	DW	Sandstone	Sst C	35.00	22.40	15.30	7.10
139	Kishanganj	Rampuriya Todiya	DW	Sandstone	Sst NC	10.70	6.70	1.85	4.85
140	Kishanganj	Relawan	DW	Sandstone	Sst C	10.15	7.50	4.10	3.40
141	Shahbad	Agar	DW	Shale	Shale NC	10.50	8.20	9.50	-1.30
142	Shahbad	Ajrora	DW	Sandstone	Sst NC	50.00	-	-	-
143	Shahbad	Bainta	DW	Sandstone	Sst NC	12.00	7.10	3.20	3.90
144	Shahbad	Balda	DW	Sandstone	Sst NC	12.00	-	-	-
145	Shahbad	Bamangawan	DW	Shale	Shale NC	12.80	8.50	4.90	3.60
146	Shahbad	Beel Khera Dang	DW	Shale	Shale NC	8.45	7.70	7.40	0.30
147	Shahbad	Bhoyal	DW	Shale	Shale NC	14.50	12.80	6.80	6.00
148	Shahbad	Bichi	DW	Sandstone	Sst NC	6.80	4.00	0.30	3.70
149	Shahbad	Budha Nonera	DW	Shale	Shale NC	10.75	8.90	5.70	3.20
150	Shahbad	Deori	DW	Shale	Shale NC	11.20	8.90	6.15	2.75
151	Shahbad	Faredua Taleti	DW	Shale	Shale NC	12.00	9.90	7.10	2.80
152	Shahbad	Ganeshpura	DW	Sandstone	Sst NC	20.00	2.60	1.45	1.15
153	Shahbad	Hanotiya	DW	Shale	Shale NC	8.00	5.10	5.20	-0.10
154	Shahbad	Kasba Thana	DW	Shale	Shale NC	12.00	5.70	4.80	0.90
155	Shahbad	Kelwara	DW	Sandstone	Sst NC	5.80	3.90	3.10	0.80
156	Shahbad	Khatka	DW	Sandstone	Sst NC	75.00	4.40	1.70	2.70
157	Shahbad	Ogar	DW	Shale	Shale NC	7.50	-	-	-
158	Shahbad	Rajpur	PZ	Sandstone	Sst NC	90.00	76.00	51.90	24.10
159	Shahbad	Sahrol Taleti	DW	Shale	Shale NC	11.32	9.90	8.40	1.50
160	Shahbad	Sandokara	DW	Shale	Shale NC	12.50	11.90	8.65	3.25
161	Shahbad	Sanwara	DW	Shale	Shale NC	6.75	5.40	5.40	0.00
162	Shahbad	Shahbad	DW	Shale	Shale NC	8.70	4.90	3.20	1.70
163	Shahbad	Sirsod Khurd	DW	Sandstone	Sst NC	8.00	3.40	2.10	1.30
164	Shahbad	Unee	DW	Sandstone	Sst NC	12.05	dry	8.70	-
DISTRICT - BARMER									
1	Baetu	Batadoo	PZ	Tertiary Sandstone	T	135.00	20.00	76.53	-56.53
2	Baetu	Batadoo	DW	Tertiary Sandstone	T	22.50	21.98	Dry	-
3	Baetu	Bhadkha	PZ	Tertiary Sandstone	T	120.00	88.30	84.60	3.70
4	Baetu	Bhadka(Kumharon Ki Dhani)	PZ	Tertiary Sandstone	T	150.00	Dry	86.00	-
5	Baetu	Bothiya Jageer	PZ	Tertiary Sandstone	T	100.00	Dry	76.60	-
6	Baetu	Bheemra	PZ	Tertiary Sandstone	T	101.00	Dry	Dry	-
7	Baetu	Chokhla	DW	Tertiary Sandstone	T	75.98	Dry	Dry	-
8	Baetu	Chokhla	PZ	Tertiary Sandstone	T	100.00	Dry	Dry	-
9	Baetu	Jogasar	PZ	Tertiary Sandstone	T	95.00	81.60	Filled	-
10	Baetu	Khanji Ka Tala	PZ	Tertiary Sandstone	T	250.00	69.20	67.05	2.15
11	Baetu	Nagona Tala	PZ	Tertiary Sandstone	T	100.00	60.65	57.69	2.96
12	Baetu	Kau Ka Khera	PZ	Tertiary Sandstone	T	248.00	51.00	not appr	-
13	Baetu	Rateu	PZ	Lathi Sandstone	-	90.00	38.50	37.50	1.00
14	Baetu	Patalinadi	PZ	Lathi Sandstone	-	100.00	Dry	-	-

SN	Block	Name of Village	Type of well	Hydrogeological Formation	Zone	TD(m)	WL pre 15(m) bgl	WL Post 15(m) bgl	Flucuation Pre15-Post15
15	Baetu	Santara	DW	Older Alluvium	Ao	7.80	7.75	4.55	3.20
16	Baetu	Baytoo	DW	Tertiary Sandstone	T	35.65	Dry	Dry	-
17	Baetu	Jhak	DW	Tertiary Sandstone	T	70.00	12.10	16.15	-4.05
18	Baetu	Madhasar	DW	Tertiary Sandstone	T	39.95	31.45	30.70	0.75
19	Baetu	Matasar	DW	Tertiary Sandstone	T	46.31	35.85	35.65	0.20
20	Baetu	Sawau Padamsingh	DW	Tertiary Sandstone	T	33.00	21.75	22.07	-0.32
21	Baetu	Akdara	DW	Rhyolite	-	53.00	29.55	31.15	-1.60
22	Baetu	Gira	DW	Rhyolite	-	12.45	9.95	9.73	0.22
23	Baetu	Kanor	DW	Rhyolite	-	28.80	25.25	24.05	1.20
24	Balotra	Asara	DW	Yr. Alluvium	A	32.00	31.12	Dry	-
25	Balotra	Asara	PZ	Yr. Alluvium	A	29.00	28.11	Dry	-
26	Balotra	Asotara	DW	Yr. Alluvium	A	29.00	Dry	Dry	-
27	Balotra	Asotara	PZ	Yr. Alluvium	A	50.00	34.90	34.05	0.85
28	Balotra	Balotra	PZ	Yr. Alluvium	A	60.00	35.25	36.60	-1.35
29	Balotra	Bithooja	PZ	Yr. Alluvium	A	55.00	51.62	bushes	-
30	Balotra	Bithooja	DW	Yr. Alluvium	A	40.00	Dry	Dry	-
31	Balotra	Jasol	DW	Yr. Alluvium	A	20.00	Dry	Dry	-
32	Balotra	Kanana	DW	Yr. Alluvium	A	30.00	28.32	Dry	-
33	Balotra	Parloo	DW	Yr. Alluvium	A	26.00	Dry	Dry	-
34	Balotra	Sarana	DW	Yr. Alluvium	A	25.00	Dry	Dry	-
35	Balotra	Balau Sansan	DW	Older Alluvium	Ao	27.26	Dry	Dry	-
36	Balotra	Nagana	DW	Older Alluvium	Ao	45.00	22.30	19.81	2.49
37	Balotra	Newri	DW	Older Alluvium	Ao	53.00	62.90	41.00	21.90
38	Balotra	Barnama Jageer	DW	Older Alluvium	Ao	37.32	24.90	24.75	0.15
39	Balotra	Thoombli	DW	Older Alluvium	Ao	28.20	20.62	20.20	0.42
40	Balotra	Thoombli	PZ	Older Alluvium	Ao	100.00	37.95	Dry	-
41	Balotra	Budiwara	DW	Older Alluvium	Ao	45.00	44.55	Dry	-
42	Balotra	Budiwara	PZ	Older Alluvium	Ao	63.00	40.78	44.90	-4.12
43	Balotra	Jagsa	DW	Older Alluvium	Ao	40.00	Dry	Dry	-
44	Balotra	Jagsa	PZ	Older Alluvium	Ao	46.00	Dry	Dry	-
45	Balotra	Kitnod	PZ	Older Alluvium	Ao	40.00	Filled	42.25	-
46	Balotra	Koduka	PZ	Rhyolite	-	60.00	Filled	Filled	-
47	Balotra	Deoriya	PZ	Rhyolite	-	60.00	Filled	Filled	-
48	Balotra	Thob	DW	Rhyolite	-	41.85	20.75	11.50	9.25
49	Balotra	Reenchholi	PZ	Rhyolite	-	100.00	Dry	tighted	-
50	Balotra	Balotra	DW	Yr. Alluvium	A	25.00	Dry	Dry	-
51	Balotra	Araba Chauhanan	DW	Older Alluvium	Ao	27.20	Dry	collapsed	-
52	Balotra	Chandesara	DW	Older Alluvium	Ao	28.50	26.80	26.20	0.60
53	Balotra	Chhachharlai Kalan	DW	Older Alluvium	Ao	25.50	21.60	20.40	1.20
54	Balotra	Kaloori	PZ	Older Alluvium	Ao	48.00	Filled	Filled	-
55	Balotra	Kaloori	DW	Older Alluvium	Ao	27.00	Dry	Dry	-
56	Balotra	Kalyanpur	DW	Older Alluvium	Ao	30.00	28.98	22.55	6.43
57	Balotra	Doli Kalan	DW	Older Alluvium	Ao	29.20	10.00	2.20	7.80
58	Balotra	Kuri	DW	Older Alluvium	Ao	13.00	9.60	9.60	0.00
59	Balotra	Patau Kalan	DW	Older Alluvium	Ao	13.45	12.00	Dry	-
60	Balotra	Patodi	DW	Older Alluvium	Ao	8.85	3.35	1.60	1.75
61	Balotra	Sarwari	DW	Older Alluvium	Ao	19.20	14.45	14.20	0.25
62	Balotra	Tapra	PZ	Older Alluvium	Ao	60.00	37.52	39.80	-2.28
63	Balotra	Variya (Bhagji)	DW	Older Alluvium	Ao	25.25	26.90	22.30	4.60
64	Balotra	Khattoo	DW	Rhyolite	-	46.50	26.10	26.20	-0.10
65	Balotra	Khattoo	PZ	Rhyolite	-	60.00	28.65	Dry	-
66	Balotra	Mewa Nagar	DW	Rhyolite	-	30.10	8.65	6.35	2.30
67	Barmer	Gangala	DW	Older Alluvium	Ao	80.00	64.69	dry	-
68	Barmer	Lilasar	PZ	Older Alluvium	Ao	105.00	67.20	72.35	-5.15
69	Barmer	Sanau	DW	Older Alluvium	Ao	58.50	43.00	44.20	-1.20
70	Barmer	Bachhraoo	PZ	Older Alluvium	Ao	204.00	51.60	50.70	0.90
71	Barmer	Bachhraoo	DW	Older Alluvium	Ao	59.40	Dry	61.00	-
72	Barmer	Booth Rathoran	PZ	Older Alluvium	Ao	100.00	48.87	42.40	6.47
73	Barmer	Garal	DW	Older Alluvium	Ao	54.70	Dry	49.75	-
74	Barmer	Meethra	DW	Older Alluvium	Ao	60.70	Dry	56.50	-
75	Barmer	Ramderiya	DW	Older Alluvium	Ao	57.00	47.02	59.80	-12.78
76	Barmer	Sanawara	DW	Older Alluvium	Ao	50.00	45.60	42.25	3.35
77	Barmer	Barmer	DW	Rhyolite	-	40.00	18.55	15.15	3.40
78	Barmer	Derasar	DW	Rhyolite	-	29.80	13.85	17.83	-3.98

SN	Block	Name of Village	Type of well	Hydrogeological Formation	Zone	TD(m)	WL pre 15(m) bgl	WL Post 15(m) bgl	Flucuation Pre15-Post15
79	Barmer	Gehoon	PZ	Rhyolite	-	65.00	Dry	dry	-
80	Barmer	Hathma	DW	Rhyolite	-	52.00	46.30	20.70	25.60
81	Barmer	Indrohi	DW	Rhyolite	-	34.30	24.70	11.60	13.10
82	Barmer	Jasai	DW	Rhyolite	-	25.00	19.70	22.23	-2.53
83	Barmer	Mahabar	DW	Rhyolite	-	18.65	Dry	dry	-
84	Barmer	Maroodi	PZ	Rhyolite	-	60.00	9.02	7.82	1.20
85	Barmer	Nimri	DW	Rhyolite	-	36.65	19.75	26.90	-7.15
86	Barmer	Rani Gaon	DW	Rhyolite	-	36.00	18.90	19.25	-0.35
87	Barmer	Rani Gaon	PZ	Rhyolite	-	60.00	17.58	16.25	1.33
88	Barmer	Sansiyon Ki Basti	DW	Rhyolite	-	25.00	22.26	21.71	0.55
89	Barmer	Sanwlor	DW	Rhyolite	-	38.50	27.60	27.40	0.20
90	Barmer	Undkha	DW	Rhyolite	-	20.00	21.50	15.00	6.50
91	Barmer	Besala	DW	Rhyolite	-	25.50	15.00	14.35	0.65
92	Barmer	Bola	DW	Rhyolite	-	20.00	Filled	Collapsed	-
93	Barmer	Bola	PZ	Rhyolite	-	70.00	10.90	dry	-
94	Barmer	Nand	DW	Rhyolite	-	25.00	13.10	13.91	-0.81
95	Barmer	Sura Jageer	DW	Rhyolite	-	25.25	16.25	11.55	4.70
96	Barmer	Chari	DW	Older Alluvium	Ao	65.00	Filled	48.50	-
97	Barmer	Doongeron Ka Tala	DW	Older Alluvium	Ao	58.75	84.35	51.35	33.00
98	Barmer	Mahabar	DW	Older Alluvium	Ao	70.23	Dry	dry	-
99	Barmer	Setrau	DW	Older Alluvium	Ao	76.00	60.10	54.90	5.20
100	Barmer	Sanau	DW	Older Alluvium	Ao	60.00	57.25	46.60	10.65
101	Barmer	Joona Labhoo Ka Tala	PZ	Rhyolite	-	150.00	43.25	21.85	21.40
102	Chohtan	Alamsar	DW	Older Alluvium	Ao	69.00	Dry	Dry	-
103	Chohtan	Alamsar	PZ	Older Alluvium	Ao	100.00	Dry	63.40	-
104	Chohtan	Arta	DW	Older Alluvium	Ao	14.00	15.71	15.81	-0.10
105	Chohtan	Bawri Kalan	PZ	Older Alluvium	Ao	120.00	Dry	Dry	-
106	Chohtan	Buran Ka Tala	PZ	Older Alluvium	Ao	79.00	Dry	Dry	-
107	Chohtan	Binjasar	PZ	Older Alluvium	Ao	127.00	Dry	74.50	-
108	Chohtan	Chicharasar	PZ	Older Alluvium	Ao	92.00	48.18	48.70	-0.52
109	Chohtan	Chohtan	PZ	Older Alluvium	Ao	69.00	47.70	35.18	12.52
110	Chohtan	Dedoosar	DW	Older Alluvium	Ao	80.00	75.58	WLB	-
111	Chohtan	Dhanaoo	PZ	Older Alluvium	Ao	82.00	65.75	56.55	9.20
112	Chohtan	Ghoniya	PZ	Older Alluvium	Ao	90.00	81.21	Dry	-
113	Chohtan	Ekal	PZ	Older Alluvium	Ao	80.00	55.90	52.50	3.40
114	Chohtan	Kaliyatala	DW	Older Alluvium	Ao	84.90	79.80	79.40	0.40
115	Chohtan	Kaprau	DW	Older Alluvium	Ao	80.00	Dry	68.06	-
116	Chohtan	Konra	PZ	Older Alluvium	Ao	100.00	72.18	Dry	-
117	Chohtan	Kundanpura	PZ	Older Alluvium	Ao	100.00	98.12	45.60	52.52
118	Chohtan	Kundanpura	DW	Older Alluvium	Ao	50.00	48.54	Dry	-
119	Chohtan	Netrar	PZ	Older Alluvium	Ao	120.00	100.08	Dry	-
120	Chohtan	Peeru Ka Tala	PZ	Older Alluvium	Ao	70.00	49.25	Dry	-
121	Chohtan	Poonjasar	DW	Older Alluvium	Ao	51.50	Dry	Dry	-
122	Chohtan	Sata	PZ	Older Alluvium	Ao	71.00	16.30	6.55	9.75
123	Chohtan	Sata	DW	Older Alluvium	Ao	8.45	8.25	8.95	-0.70
124	Chohtan	Salriya	PZ	Older Alluvium	Ao	73.00	Dry	Dry	-
125	Chohtan	Serwa	PZ	Older Alluvium	Ao	71.00	53.70	55.40	-1.70
126	Chohtan	Saroope Ka Tala	PZ	Older Alluvium	Ao	222.00	76.85	70.65	6.20
127	Chohtan	Sinhaniya	PZ	Older Alluvium	Ao	70.00	39.20	29.82	9.38
128	Chohtan	Tarla	DW	Older Alluvium	Ao	7.82	3.85	3.45	0.40
129	Chohtan	Bakhasar	DW	Older Alluvium	Ao	15.72	12.53	8.83	3.70
130	Chohtan	Kelnor	DW	Older Alluvium	Ao	64.20	61.60	60.60	1.00
131	Chohtan	Chipalnadi	PZ	Older Alluvium	Ao	100.00	63.52	0.55	62.97
132	Dhorimanna	Aalpura	DW	Yr. Alluvium	A	11.00	9.08	6.93	2.15
133	Dhorimanna	Bore	DW	Yr. Alluvium	A	26.30	3.70	2.30	1.40
134	Dhorimanna	Gudha Malani	DW	Yr. Alluvium	A	8.00	7.10	5.00	2.10
135	Dhorimanna	Kothala	DW	Yr. Alluvium	A	5.35	16.05	14.94	1.11
136	Dhorimanna	Peeprali	DW	Yr. Alluvium	A	12.00	6.20	4.10	2.10
137	Dhorimanna	Bhedana	DW	Yr. Alluvium	A	10.00	Dry	Dry	-
138	Dhorimanna	Loonwa Jageer	DW	Yr. Alluvium	A	7.00	Dry	Dry	-
139	Dhorimanna	Nagar	DW	Yr. Alluvium	A	19.35	12.10	-	-
140	Dhorimanna	Nagar	PZ	Yr. Alluvium	A	86.00	10.08	9.85	0.23
141	Dhorimanna	Bhakharpura	DW	Yr. Alluvium	A	11.00	Dry	Dry	-
142	Dhorimanna	Bhali Khal	PZ	Yr. Alluvium	A	100.00	10.60	5.50	5.10

SN	Block	Name of Village	Type of well	Hydrogeological Formation	Zone	TD(m)	WL pre 15(m) bgl	WL Post 15(m) bgl	Flucuation Pre15-Post15
143	Dhorimanna	Gadevi	PZ	Yr. Alluvium	A	101.00	5.75	4.95	0.80
144	Dhorimanna	Ratanpura	DW	Yr. Alluvium	A	8.45	Dry	Dry	-
145	Dhorimanna	Bamnor Ameershah	PZ	Older Alluvium	Ao	93.80	Filled	Dry	-
146	Dhorimanna	Bisaraniya	PZ	Older Alluvium	Ao	98.31	Dry	Dry	-
147	Dhorimanna	Jal Beri	PZ	Older Alluvium	Ao	90.00	40.21	Dry	-
148	Dhorimanna	Khatriyon Ki Beri	PZ	Older Alluvium	Ao	100.00	46.80	43.50	3.30
149	Dhorimanna	Kitnoriya	PZ	Older Alluvium	Ao	85.00	Dry	50.10	-
150	Dhorimanna	Mangta	DW	Older Alluvium	Ao	59.50	Dry	60.18	-
151	Dhorimanna	Mangta	PZ	Older Alluvium	Ao	125.00	Dry	54.90	-
152	Dhorimanna	Ranasar Kalan	PZ	Older Alluvium	Ao	96.50	45.15	42.60	2.55
153	Dhorimanna	Dhorimanna	PZ	Older Alluvium	Ao	87.00	48.92	Dry	-
154	Dhorimanna	Katarla	DW	Older Alluvium	Ao	17.90	14.50	15.80	-1.30
155	Dhorimanna	Khari	DW	Older Alluvium	Ao	35.80	Dry	Dry	-
156	Dhorimanna	Koja	PZ	Older Alluvium	Ao	85.00	59.15	57.45	1.70
157	Dhorimanna	Loharwa	DW	Older Alluvium	Ao	16.48	13.79	13.64	0.15
158	Dhorimanna	Meethi	DW	Older Alluvium	Ao	15.20	13.40	13.00	0.40
159	Dhorimanna	Bamarla	DW	Older Alluvium	Ao	26.30	22.15	21.10	1.05
160	Sheo	Nagarda	PZ	Tertiary Sandstone	T	127.00	Filled	98.15	-
161	Sheo	Neemlanara	PZ	Tertiary Sandstone	T	141.00	Dry	99.90	-
162	Sheo	Kumbharon Ki Dhani	PZ	Tertiary Sandstone	T	200.00	Dry	Dry	-
163	Sheo	Balasar	PZ	Tertiary Sandstone	T	88.00	47.33	Dry	-
164	Sheo	Jhanphli Kalan	DW	Tertiary Sandstone	T	98.00	Dry	Dry	-
165	Sheo	Jaisindhar Gaon	PZ	Tertiary Sandstone	T	284.00	77.84	Dry	-
166	Sheo	Arang	DW	Lathi Sandstone	-	23.86	15.85	15.20	0.65
167	Sheo	Bhiyad	PZ	Lathi Sandstone	-	103.00	98.70	77.70	21.00
168	Sheo	Chochra	PZ	Lathi Sandstone	-	47.00	35.30	37.23	-1.93
169	Sheo	Chochra	DW	Lathi Sandstone	-	28.05	26.60	26.20	0.40
170	Sheo	Baiya Ram Ki Dhani	PZ	Lathi Sandstone	-	100.00	96.25	Dry	-
171	Sheo	Kanasar	PZ	Lathi Sandstone	-	70.00	66.47	Damaged	-
172	Sheo	Kashmir	PZ	Lathi Sandstone	-	101.00	56.75	47.90	8.85
173	Sheo	Rajdal	PZ	Lathi Sandstone	-	100.00	Filled	62.75	-
174	Sheo	Ratri	DW	Lathi Sandstone	-	58.00	55.85	Dry	-
175	Sheo	Undoo	PZ	Lathi Sandstone	-	98.00	72.70	76.15	-3.45
176	Sheo	Asari Sindhiyan	PZ	Lathi Sandstone	-	256.00	94.57	96.42	-1.85
177	Sheo	Girab	PZ	Lathi Sandstone	-	130.00	97.14	89.85	7.29
178	Sheo	S. Girab	PZ	Lathi Sandstone	-	161.00	Filled	Dry	-
179	Sheo	Shastri Gaon	PZ	Lathi Sandstone	-	132.40	Filled	filled	-
180	Sheo	Gadraroad@Ber Seeng Desar	DW	Lathi Sandstone	-	107.34	Dry	Dry	-
181	Sheo	Gadraroad@Ber Seeng Desar	PZ	Lathi Sandstone	-	156.00	Filled	Dry	-
182	Sheo	Khalife Ki Baori @ Medusar	PZ	Lathi Sandstone	-	130.00	Filled	Dry	-
183	Sheo	Tamlor	DW	Lathi Sandstone	-	94.96	91.47	Dry	-
184	Sheo	Khaniyani	PZ	Lathi Sandstone	-	150.00	Dry	Dry	-
185	Sheo	Turbi	PZ	Lathi Sandstone	-	152.00	140.38	Dry	-
186	Sheo	Jansingh Ki Beri	DW	Granite	Gr	18.33	8.13	6.53	1.60
187	Sheo	Tanuraoji	DW	Granite	Gr	18.40	9.90	8.05	1.85
188	Sheo	Balewa	DW	Granite	Gr	33.05	19.55	19.20	0.35
189	Sheo	Redana	PZ	Granite	Gr	60.00	27.28	Dry	-
190	Sheo	Bandhara	DW	Tertiary Sandstone	T	82.85	60.98	Dry	-
191	Sheo	Bisoo Kalan	PZ	Tertiary Sandstone	T	170.00	-	filled	-
192	Sheo	Bhenska	PZ	Tertiary Sandstone	T	150.00	89.80	89.87	-0.07
193	Sheo	Deoka	PZ	Tertiary Sandstone	T	100.00	Dry	Dry	-
194	Sheo	Goonga	PZ	Tertiary Sandstone	T	336.00	54.62	Dry	-
195	Sheo	Hathisingh Ka Gaon	PZ	Tertiary Sandstone	T	187.00	Filled	75.70	-
196	Sheo	Nagarda	PZ	Tertiary Sandstone	T	269.00	Filled	filled	-
197	Sheo	Poshal	PZ	Tertiary Sandstone	T	183.00	Filled	filled	-
198	Sheo	Panchla	DW	Tertiary Sandstone	T	55.20	41.45	40.50	0.95
199	Sheo	Rohiri	PZ	Tertiary Sandstone	T	322.00	Filled	filled	-
200	Sheo	Swami Ka Gaon	PZ	Tertiary Sandstone	T	220.00	Filled	83.20	-
201	Sheo	Sundra	PZ	Tertiary Sandstone	T	344.00	Filled	filled	-
202	Sheo	Bhiyar Dharvi	PZ	Lathi Sandstone	-	141.70	Filled	106.55	-
203	Sheo	Magra	PZ	Lathi Sandstone	-	150.00	Filled	Filled	-

SN	Block	Name of Village	Type of well	Hydrogeological Formation	Zone	TD(m)	WL pre 15(m) bgl	WL Post 15(m) bgl	Flucuation Pre15-Post15
204	Sheo	Manihari	PZ	Lathi Sandstone	-	160.00	62.40	60.90	1.50
205	Sheo	Rajbera	PZ	Lathi Sandstone	-	100.00	Dry	Dry	-
206	Sheo	Jhankali	DW	Granite	Gr	34.65	11.35	11.65	-0.30
207	Sheo	Neemlanara	DW	Granite	Gr	30.33	13.20	13.10	0.10
208	Sheo	Solankiyon Ki Bastti	DW	Granite	Gr	54.36	50.86	51.11	-0.25
209	Sheo	Tibniyar	DW	Granite	Gr	19.00	8.05	6.50	1.55
210	Sindhari	Bhatala @ Kharwa	DW	Yr. Alluvium	A	18.80	Dry	Dry	-
211	Sindhari	Khudala	DW	Yr. Alluvium	A	16.20	Dry	Dry	-
212	Sindhari	Chandon Ki Dhani	PZ	Yr. Alluvium	A	150.00	Dry	25.93	-
213	Sindhari	Lolawa	DW	Yr. Alluvium	A	8.30	Dry	Dry	-
214	Sindhari	Dakhan	PZ	Older Alluvium	Ao	55.00	Dry	Dry	-
215	Sindhari	Dhanwa	DW	Older Alluvium	Ao	36.50	36.25	Dry	-
216	Sindhari	Dhanwa	PZ	Older Alluvium	Ao	120.00	96.66	Damaged	-
217	Sindhari	Joona Meetha Kheera	DW	Older Alluvium	Ao	48.95	46.89	Dry	-
218	Sindhari	Kagau	DW	Older Alluvium	Ao	48.00	Dry	Dry	-
219	Sindhari	Khudasa	DW	Older Alluvium	Ao	45.50	46.05	41.68	4.37
220	Sindhari	Koshloo	DW	Older Alluvium	Ao	31.50	27.25	23.00	4.25
221	Sindhari	Nokhra	DW	Older Alluvium	Ao	40.00	35.25	34.95	0.30
222	Sindhari	Nokhra	PZ	Older Alluvium	Ao	85.30	36.55	Tight	-
223	Sindhari	Rahman Ki Dhani	PZ	Older Alluvium	Ao	71.00	32.58	Pipe bent	-
224	Sindhari	Sanjata	DW	Older Alluvium	Ao	41.50	Dry	Dry	-
225	Sindhari	Panyla Khurd	DW	Yr. Alluvium	A	26.20	28.60	20.60	8.00
226	Sindhari	Sindhari	DW	Yr. Alluvium	A	16.00	Dry	10.35	-
227	Sindhari	Sarli	DW	Older Alluvium	Ao	59.30	41.50	45.15	-3.65
228	Sindhari	Hodoo	PZ	Older Alluvium	Ao	100.00	Dry	37.78	-
229	Sindhari	Chawa	DW	Tertiary Sandstone	T	50.80	42.35	41.65	0.70
230	Sindhari	Okatiya Tala	DW	Tertiary Sandstone	T	51.60	Dry	Dry	-
231	Sindhari	Rawatsar	PZ	Tertiary Sandstone	T	200.00	Dry	Dry	-
232	Sindhari	Sarnoo Chimanji	DW	Rhyolite	-	30.00	25.55	20.75	4.80
233	Siwana	Bamseen	DW	Yr. Alluvium	A	20.00	Dry	Dry	-
234	Siwana	Bamseen	PZ	Yr. Alluvium	A	50.00	28.74	Dry	-
235	Siwana	Bhanawas	DW	Yr. Alluvium	A	45.00	Dry	Dry	-
236	Siwana	Jethantri	DW	Yr. Alluvium	A	24.60	18.95	Dry	-
237	Siwana	Rani Deshipura	PZ	Yr. Alluvium	A	100.00	Dry	19.45	-
238	Siwana	Samdari	DW	Yr. Alluvium	A	31.70	32.60	Dry	-
239	Siwana	Samdari	PZ	Yr. Alluvium	A	100.00	32.15	31.60	0.55
240	Siwana	Silor	DW	Yr. Alluvium	A	35.50	Dry	Dry	-
241	Siwana	Silor	PZ	Yr. Alluvium	A	40.00	Filled	filled	-
242	Siwana	Bheegoda	DW	Older Alluvium	Ao	60.00	Dry	Dry	-
243	Siwana	Dewandi	DW	Older Alluvium	Ao	70.00	Dry	Dry	-
244	Siwana	Deora	DW	Older Alluvium	Ao	70.00	45.97	Dry	-
245	Siwana	Deora	PZ	Older Alluvium	Ao	76.00	46.40	42.90	3.50
246	Siwana	Gudanal	PZ	Older Alluvium	Ao	90.00	Dry	Dry	-
247	Siwana	Kathari	DW	Older Alluvium	Ao	100.00	95.98	81.30	14.68
248	Siwana	Kuseep	DW	Older Alluvium	Ao	100.00	45.48	53.40	-7.92
249	Siwana	Loodrara	DW	Older Alluvium	Ao	50.00	Dry	Dry	-
250	Siwana	Mawri	DW	Older Alluvium	Ao	80.00	Dry	Dry	-
251	Siwana	Mawri	PZ	Older Alluvium	Ao	100.00	Dry	filled	-
252	Siwana	Mithora	PZ	Older Alluvium	Ao	60.00	Dry	Dry	-
253	Siwana	Maylawas	PZ	Older Alluvium	Ao	75.00	Dry	Dry	-
254	Siwana	Mokalsar	DW	Older Alluvium	Ao	60.00	36.80	Dry	-
255	Siwana	Mokalsar	PZ	Older Alluvium	Ao	100.00	65.42	24.40	41.02
256	Siwana	Moothali	PZ	Older Alluvium	Ao	100.00	Dry	Dry	-
257	Siwana	Padroo	PZ	Older Alluvium	Ao	30.00	Dry	Dry	-
258	Siwana	Paun	DW	Older Alluvium	Ao	22.10	Dry	Dry	-
259	Siwana	Phoolan	DW	Older Alluvium	Ao	43.20	Dry	Dry	-
260	Siwana	Rakhi	DW	Older Alluvium	Ao	30.00	Dry	Dry	-
261	Siwana	Ramniya	DW	Older Alluvium	Ao	16.85	Dry	Dry	-
262	Siwana	Siner	DW	Older Alluvium	Ao	54.00	48.01	Dry	-
263	Siwana	Siwana	PZ	Older Alluvium	Ao	115.00	91.22	locked	-
264	Siwana	Thapan	DW	Older Alluvium	Ao	35.10	Dry	Dry	-
265	Siwana	Doodon Ka Bara(Ajeet)	DW	Yr. Alluvium	A	28.00	Dry	50.50	-
266	Siwana	Bhalaron Ka Bara	DW	Yr. Alluvium	A	25.00	Dry	5.65	-
267	Siwana	Karmawas	DW	Yr. Alluvium	A	15.60	9.05	5.65	3.40

SN	Block	Name of Village	Type of well	Hydrogeological Formation	Zone	TD(m)	WL pre 15(m) bgl	WL Post 15(m) bgl	Flucuation Pre15-Post15
268	Siwana	Paton Ka Bara	DW	Yr. Alluvium	A	30.00	21.58	26.60	-5.02
269	Siwana	Rampura	DW	Yr. Alluvium	A	11.50	Dry	Dry	-
DISTRICT - BHARATPUR									
1	Bayana	Bandh Baretha	DW	Alluvium	"Ao"	07.30	3.20	3.10	0.10
2	Bayana	Bayana	DW	Alluvium	"Ao"	13.15	Dry	Dry	-
3	Bayana	Bhagori	DW	Alluvium	"Ao"	20.00	14.40	14.80	-0.40
4	Bayana	Bheemnagar	DW	Alluvium	"Ao"	25.00	Dry	Dry	-
5	Bayana	Bheemnagar	PZ	Alluvium	"Ao"	100.00	27.90	28.20	-0.30
6	Bayana	Bidyari	DW	Alluvium	"Ao"	14.60	Dry	Dry	-
7	Bayana	Birampura	DW	Alluvium	"Ao"	11.55	Dry	Dry	-
8	Bayana	Birampura	PZ	Alluvium	"Ao"	81.00	12.10	11.90	0.20
9	Bayana	Brahmbad	DW	Alluvium	"Ao"	14.50	Dry	Dry	-
10	Bayana	Brahmbad	PZ	Alluvium	"Ao"	65.00	14.10	13.50	0.60
11	Bayana	Chahal	DW	Alluvium	"Ao"	9.00	Dry	Dry	-
12	Bayana	Dahdrain	DW	Alluvium	"Ao"	23.95	Dry	Dry	-
13	Bayana	Dhurairi	DW	Alluvium	"Ao"	15.70	13.90	11.80	2.10
14	Bayana	Kalsada	DW	Alluvium	"Ao"	12.40	Dry	Dry	-
15	Bayana	Khareri	DW	Alluvium	"Ao"	28.00	25.30	24.70	0.60
16	Bayana	Khatnawali	DW	Al/Qz	"Ao"	20.60	Dry	Dry	-
17	Bayana	Khatnawali	PZ	Al/Qz	"Ao"	80.00	48.90	49.40	-0.50
18	Bayana	Kherli Garasiya	DW	Alluvium	"Ao"	14.00	Dry	Dry	-
19	Bayana	Madpur	DW	Alluvium	"Ao"	25.40	Dry	Dry	-
20	Bayana	Milakpur	PZ	Alluvium	"Ao"	50.00	29.50	28.70	0.80
21	Bayana	Mohmadpur	DW	Alluvium	"Ao"	08.30	6.10	6.40	-0.30
22	Bayana	Nagla Hota	DW	Alluvium	"Ao"	13.00	10.80	11.40	-0.60
23	Bayana	Nagla Sewakurwar	DW	Alluvium	"Ao"	16.00	Dry	Dry	-
24	Bayana	Nagla Sewakurwar	PZ	Alluvium	"Ao"	81.00	16.00	15.80	0.20
25	Bayana	Purbai Khera	DW	Alluvium	"Ao"	14.00	8.30	8.30	0.00
26	Bayana	Salabad	DW	Alluvium	"Ao"	11.65	8.75	8.55	0.20
27	Bayana	Samogar	DW	Alluvium	"Ao"	16.10	14.30	14.70	-0.40
28	Bayana	Sikandra	DW	Alluvium	"Ao"	24.80	18.00	18.60	-0.60
29	Bayana	Sultan Ka Nagla	DW	Alluvium	"Ao"	25.00	Dry	Dry	-
30	Bayana	Supa	DW	Alluvium	"Ao"	12.15	6.95	6.25	0.70
31	Bayana	Taleempur	DW	Alluvium	"Ao"	13.00	Dry	Dry	-
32	Bayana	Thanadang	DW	Al/Ss.	"Ao"	20.00	11.80	11.80	0.00
33	Bayana	Baisora	DW	Sandstone	"Ss"	14.90	8.35	8.45	-0.10
34	Bayana	Jaisora	DW	Sandstone	"Ss"	14.50	Dry	Dry	-
35	Bayana	Jaisora	PZ	Sandstone	"Ss"	50.00	8.40	7.80	0.60
36	Bayana	Kot	DW	Sandstone	"Ss"	12.00	7.80	7.70	0.10
37	Bayana	Tarbeejpur	DW	Sandstone	"Ss"	22.90	16.20	16.30	-0.10
38	Bayana	Tarsuman	DW	Sandstone	"Ss"	25.15	15.85	15.35	0.50
39	Deeg	Bahtana	DW	Al/Qz	"Ao"	13.00	11.90	9.90	2.00
40	Deeg	Bahaj	PZ	Alluvium	"Ao"	123.00	8.40	8.80	-0.40
41	Deeg	Bahaj	DW	Alluvium	"Ao"	13.20	8.60	5.00	3.60
42	Deeg	Deeg	DW	Alluvium	"Ao"	11.00	Dry	Dry	-
43	Deeg	Januthar	DW	Alluvium	"Ao"	15.80	Dry	Dry	-
44	Deeg	Jatoli Thoon	PZ	Alluvium	"Ao"	107.13	Dry	Dry	-
45	Deeg	Mabai	DW	Alluvium	"Ao"	18.95	13.50	12.70	0.80
46	Deeg	Malipura	DW	Alluvium	"Ao"	17.05	5.95	4.45	1.50
47	Deeg	Nagla Ghata	DW	Al/Qz	"Ao"	19.50	9.90	10.40	-0.50
48	Deeg	Parmandra	DW	Alluvium	"Ao"	12.00	Dry	Dry	-
49	Deeg	Pasopa	DW	Alluvium	"Ao"	24.40	18.60	17.00	1.60
50	Deeg	Pasopa	PZ	Alluvium	"Ao"	50.00	Dry	Dry	-
51	Deeg	Sahrai	DW	Alluvium	"Ao"	9.55	8.50	7.40	1.10
52	Deeg	Samai	DW	Alluvium	"Ao"	15.80	3.30	1.40	1.90
53	Deeg	Siswara	DW	Alluvium	"Ao"	18.00	16.05	16.15	-0.10
54	Deeg	Adhawali	DW	Alluvium	Ao(S)	13.70	7.00	7.10	-0.10
55	Deeg	Borai	DW	Alluvium	Ao(S)	12.00	Dry	Dry	-
56	Deeg	Didawali	DW	Alluvium	Ao(S)	10.60	9.00	8.90	0.10
57	Deeg	Kasot	DW	Alluvium	Ao(S)	12.75	4.00	4.40	-0.40
58	Deeg	Khoh	DW	Alluvium	Ao(S)	22.50	9.55	9.55	0.00
59	Deeg	Mandhera	DW	Alluvium	Ao(S)	18.45	6.85	6.85	0.00
60	Deeg	Panhori	DW	Alluvium	Ao(S)	13.80	Dry	Dry	-
61	Deeg	Seu	DW	Alluvium	Ao(S)	13.70	9.00	7.70	1.30

SN	Block	Name of Village	Type of well	Hydrogeological Formation	Zone	TD(m)	WL pre 15(m) bgl	WL Post 15(m) bgl	Flucuation Pre15-Post15
62	Deeg	Sinsini	DW	Alluvium	Ao(S)	12.50	Dry	Dry	-
63	Kaman	Angrawali	DW	Alluvium	"Ao"	11.88	Dry	Dry	-
64	Kaman	Baroli Dhau	DW	Alluvium	"Ao"	14.30	12.10	12.40	-0.30
65	Kaman	Bhandara	DW	Alluvium	"Ao"	8.90	Dry	Dry	-
66	Kaman	Bilond	DW	Alluvium	"Ao"	17.10	15.30	15.50	-0.20
67	Kaman	Dhaulet	DW	Al/Qz	"Ao"	12.50	10.20	9.90	0.30
68	Kaman	Dheemri	DW	Alluvium	"Ao"	13.15	9.80	10.20	-0.40
69	Kaman	Dhilawati	DW	Alluvium	"Ao"	14.00	11.00	10.50	0.50
70	Kaman	Dhilawati	PZ	Alluvium	"Ao"	50.75	Dry	Dry	-
71	Kaman	Fatehpur	DW	Alluvium	"Ao"	18.30	7.40	8.10	-0.70
72	Kaman	Garh Ajan	DW	Alluvium	"Ao"	22.10	Dry	Dry	-
73	Kaman	Gundgaon	DW	Alluvium	"Ao"	17.20	10.70	10.70	0.00
74	Kaman	Jurhara	DW	Alluvium	"Ao"	19.30	4.70	2.80	1.90
75	Kaman	Kaman	DW	Alluvium	"Ao"	10.75	8.90	9.00	-0.10
76	Kaman	Kaman	PZ	Alluvium	"Ao"	44.50	Dry	Dry	-
77	Kaman	Kathol	DW	Alluvium	"Ao"	12.70	Dry	Dry	-
78	Kaman	Lohagarh	DW	Alluvium	"Ao"	7.00	0.70	1.70	-1.00
79	Kaman	Nawgaon	DW	Alluvium	"Ao"	11.10	2.90	3.60	-0.70
80	Kaman	Satwari	DW	Alluvium	"Ao"	8.20	Dry	Dry	-
81	Kaman	Satwari	PZ	Alluvium	"Ao"	47.00	15.40	12.90	2.50
82	Kaman	Somka	DW	Alluvium	"Ao"	18.18	14.00	13.00	1.00
83	Kaman	Sunokhar	DW	Alluvium	"Ao"	7.50	Dry	Dry	-
84	Kaman	Sunokhar	PZ	Alluvium	"Ao"	57.95	Dry	Dry	-
85	Kaman	Tilakpuri	DW	Alluvium	"Ao"	12.20	Dry	Dry	-
86	Kaman	Tilakpuri	PZ	Alluvium	"Ao"	50.00	Dry	Dry	-
87	Kaman	Udaka	DW	Alluvium	"Ao"	12.50	Dry	Dry	-
88	Kaman	Ulanda	DW	Alluvium	"Ao"	25.80	Dry	Dry	-
89	Kaman	Vaulkhera	DW	Alluvium	"Ao"	19.30	Dry	Dry	-
90	Kaman	Indrauli	DW	Alluvium	Ao(S)	18.60	Dry	13.60	-
91	Kaman	Ladlaka	DW	Alluvium	Ao(S)	12.00	9.70	9.80	-0.10
92	Kaman	Satwas	DW	Alluvium	Ao(S)	20.30	11.50	10.20	1.30
93	Kumher	Ajau	DW	Alluvium	"Ao"	15.00	9.00	10.00	-1.00
94	Kumher	Awar	DW	Alluvium	"Ao"	12.90	9.70	7.50	2.20
95	Kumher	Borai	DW	Alluvium	"Ao"	11.50	Dry	Dry	-
96	Kumher	Dhanwara	DW	Alluvium	"Ao"	10.80	Dry	Dry	-
97	Kumher	Kumher	DW	Alluvium	"Ao"	10.00	5.30	5.30	0.00
98	Kumher	Kumher	PZ	Alluvium	"Ao"	51.00	Dry	Dry	-
99	Kumher	Pachora	DW	Alluvium	"Ao"	21.00	14.65	14.85	-0.20
100	Kumher	Rarah	DW	Alluvium	"Ao"	14.00	10.20	11.00	-0.80
101	Kumher	Sabora	DW	Alluvium	"Ao"	19.60	10.30	8.30	2.00
102	Kumher	Talphara	DW	Alluvium	"Ao"	9.80	4.60	1.80	2.80
103	Kumher	Ainchera	DW	Alluvium	Ao(S)	19.65	Dry	Dry	-
104	Kumher	Astawan	DW	Alluvium	Ao(S)	10.35	9.20	8.20	1.00
105	Kumher	Bahlera Kalan	DW	Alluvium	Ao(S)	22.00	13.90	14.20	-0.30
106	Kumher	Gunsara	DW	Alluvium	Ao(S)	12.20	6.40	4.90	1.50
107	Kumher	Induka	DW	Alluvium	Ao(S)	16.90	8.80	9.10	-0.30
108	Kumher	Paprera	DW	Alluvium	Ao(S)	19.75	16.60	15.20	1.40
109	Kumher	Pichumar	DW	Alluvium	Ao(S)	9.00	5.65	4.95	0.70
110	Kumher	Saint	DW	Alluvium	Ao(S)	8.40	5.00	4.50	0.50
111	Kumher	Sogar	DW	Alluvium	Ao(S)	12.00	7.90	8.90	-1.00
112	Kumher	Takha	DW	Alluvium	Ao(S)	9.85	Dry	Dry	-
113	Kumher	Takha	PZ	Alluvium	Ao(S)	73.00	9.60	9.40	0.20
114	Kumher	Therawar	DW	Alluvium	Ao(S)	17.90	10.80	10.30	0.50
115	Nadbai	Akhegarh	PZ	Alluvium	"Ao"	50.00	Dry	Dry	-
116	Nadbai	Barolichhar	DW	Alluvium	"Ao"	20.60	Dry	Dry	-
117	Nadbai	Bhadira	PZ	Alluvium	"Ao"	42.02	21.30	20.70	0.60
118	Nadbai	Bhosinga	DW	Alluvium	"Ao"	18.45	Dry	Dry	-
119	Nadbai	Dehwa	PZ	Alluvium	"Ao"	50.00	8.80	7.90	0.90
120	Nadbai	Gadauli	PZ	Alluvium	"Ao"	50.20	Dry	Dry	-
121	Nadbai	Gazipur	DW	Alluvium	"Ao"	22.00	Dry	Dry	-
122	Nadbai	Hantra	DW	Alluvium	"Ao"	13.60	Dry	Dry	-
123	Nadbai	Hantra	PZ	Alluvium	"Ao"	81.00	17.90	18.10	-0.20
124	Nadbai	Kareeli	DW	Alluvium	"Ao"	18.80	Dry	Dry	-
125	Nadbai	Kawai	DW	Alluvium	"Ao"	16.50	Dry	Dry	-

SN	Block	Name of Village	Type of well	Hydrogeological Formation	Zone	TD(m)	WL pre 15(m) bgl	WL Post 15(m) bgl	Flucuation Pre15-Post15
126	Nadbai	Khangri	DW	Alluvium	"Ao"	19.00	Dry	Dry	-
127	Nadbai	Khangri	PZ	Alluvium	"Ao"	50.50	29.00	29.20	-0.20
128	Nadbai	Mai	DW	Alluvium	"Ao"	14.10	11.70	10.40	1.30
129	Nadbai	Nadbai	PZ	Alluvium	"Ao"	50.00	17.40	17.80	-0.40
130	Nadbai	Namkhera	PZ	Alluvium	"Ao"	34.35	24.50	23.40	1.10
131	Nadbai	Roneeja	DW	Alluvium	"Ao"	29.30	25.10	24.50	0.60
132	Nadbai	Roneeja	PZ	Alluvium	"Ao"	48.00	23.30	23.60	-0.30
133	Nadbai	Unch	DW	Alluvium	"Ao"	16.05	Dry	Dry	-
134	Nadbai	Utarda	DW	Alluvium	"Ao"	18.20	Dry	Dry	-
135	Nadbai	Dehra	DW	Alluvium	Ao(S)	10.90	Dry	Dry	-
136	Nadbai	Dehra	PZ	Alluvium	Ao(S)	50.00	Dry	Dry	-
137	Nadbai	Gangroli	DW	Alluvium	Ao(S)	17.70	7.50	6.80	0.70
138	Nadbai	Lulehra	DW	Alluvium	Ao(S)	14.16	Dry	Dry	-
139	Nadbai	Lulehra	PZ	Alluvium	Ao(S)	81.00	17.00	10.90	6.10
140	Nadbai	Pingora	DW	Alluvium	Ao(S)	18.00	Dry	Dry	-
141	Nadbai	Pingora	PZ	Alluvium	Ao(S)	81.00	13.90	13.50	0.40
142	Nadbai	Piprau	DW	Alluvium	Ao(S)	16.70	Dry	Dry	-
143	Nadbai	Toyla	DW	Alluvium	Ao(S)	17.50	Dry	Dry	-
144	Nagar	Barkhera Kalan	DW	Alluvium	"Ao"	6.20	3.80	3.70	0.10
145	Nagar	Dabak	DW	Alluvium	"Ao"	12.00	Dry	Dry	-
146	Nagar	Gadshora	DW	Al/Sl	"Ao"	12.70	Dry	Dry	-
147	Nagar	Gopalgarh	DW	Alluvium	"Ao"	9.50	Dry	Dry	-
148	Nagar	Gopalgarh	PZ	Alluvium	"Ao"	51.00	Dry	Dry	-
149	Nagar	Jaluki	DW	Alluvium	"Ao"	19.00	Dry	Dry	-
150	Nagar	Jaluki	PZ	Alluvium	"Ao"	80.00	46.30	46.40	-0.10
151	Nagar	Kaithwara	DW	Alluvium	"Ao"	15.90	13.90	14.00	-0.10
152	Nagar	Khandewala	DW	Alluvium	"Ao"	8.90	Dry	Dry	-
153	Nagar	Laharwara	DW	Alluvium	"Ao"	14.00	Dry	Dry	-
154	Nagar	Manapuri	DW	Alluvium	"Ao"	10.40	Dry	Dry	-
155	Nagar	Matuki	DW	Alluvium	"Ao"	13.80	Dry	Dry	-
156	Nagar	Nakatpur	DW	Alluvium	"Ao"	7.80	7.20	6.70	0.50
157	Nagar	Pahari	DW	Alluvium	"Ao"	6.20	2.10	2.50	-0.40
158	Nagar	Punchri	PZ	Alluvium	"Ao"	49.00	9.50	9.30	0.20
159	Nagar	Putkha	DW	Alluvium	"Ao"	13.30	Dry	Dry	-
160	Nagar	Semla Khurd	DW	Alluvium	"Ao"	17.50	Dry	Dry	-
161	Nagar	Semla Khurd	PZ	Alluvium	"Ao"	91.00	38.10	38.20	-0.10
162	Nagar	Thoon	DW	Alluvium	"Ao"	21.00	Dry	Dry	-
163	Nagar	Udpuri	PZ	Alluvium	"Ao"	50.00	25.60	24.60	1.00
164	Nagar	Barkheda Sad	DW	Alluvium	Ao(S)	15.60	8.40	8.05	0.35
165	Nagar	Bhanpur	DW	Alluvium	Ao(S)	9.00	4.80	4.90	-0.10
166	Nagar	Bhanpur	PZ	Alluvium	Ao(S)	107.13	Dry	Dry	-
167	Nagar	Domraki	DW	Alluvium	Ao(S)	19.00	12.80	13.20	-0.40
168	Nagar	Gulpada	DW	Alluvium	Ao(S)	14.50	11.00	10.30	0.70
169	Nagar	Hingota	DW	Alluvium	Ao(S)	13.45	10.00	10.60	-0.60
170	Nagar	Khakhawali	DW	Alluvium	Ao(S)	11.90	Dry	Dry	-
171	Nagar	Mehraipur	DW	Alluvium	Ao(S)	15.00	Dry	Dry	-
172	Nagar	Moondoti	DW	Alluvium	Ao(S)	18.02	14.75	12.95	1.80
173	Nagar	Nagar	DW	Alluvium	Ao(S)	16.50	15.40	15.00	0.40
174	Nagar	Padalwas	DW	Alluvium	Ao(S)	9.85	Dry	Dry	-
175	Nagar	Palka	DW	Alluvium	Ao(S)	9.80	Dry	Dry	-
176	Nagar	Ranota	DW	Alluvium	Ao(S)	14.30	Dry	Dry	-
177	Nagar	Rasiya	DW	Alluvium	Ao(S)	10.10	Dry	Dry	-
178	Nagar	Sikripatti	DW	Alluvium	Ao(S)	16.16	Dry	Dry	-
179	Roopwas	Bansi Paharpur	DW	Al/Sst	"Ao"	11.70	4.90	2.70	2.20
180	Roopwas	Baramafi	DW	Alluvium	"Ao"	5.70	Dry	Dry	-
181	Roopwas	Barwar	DW	Alluvium	"Ao"	9.00	8.40	8.30	0.10
182	Roopwas	Baseri	DW	Alluvium	"Ao"	20.80	Dry	Dry	-
183	Roopwas	Baukoli	DW	Alluvium	"Ao"	8.72	Dry	Dry	-
184	Roopwas	Bhaut	DW	Alluvium	"Ao"	8.80	Dry	Dry	-
185	Roopwas	Bhawanpura	DW	Alluvium	"Ao"	17.35	5.45	5.05	0.40
186	Roopwas	Chekora	DW	Al/Sst	"Ao"	15.10	11.80	11.00	0.80
187	Roopwas	Ghatoli	DW	Alluvium	"Ao"	11.30	6.80	6.30	0.50
188	Roopwas	Hadoli	DW	Alluvium	"Ao"	8.00	Dry	Dry	-
189	Roopwas	Hadoli	PZ	Alluvium	"Ao"	81.00	29.00	27.50	1.50

SN	Block	Name of Village	Type of well	Hydrogeological Formation	Zone	TD(m)	WL pre 15(m) bgl	WL Post 15(m) bgl	Flucuation Pre15-Post15
190	Roopwas	Jaicholi	PZ	Alluvium	"Ao"	50.00	32.20	31.00	1.20
191	Roopwas	Jangi Nagla	DW	Alluvium	"Ao"	9.40	Dry	Dry	-
192	Roopwas	Jatmansi	DW	Al/Sst	"Ao"	19.00	12.70	13.80	-1.10
193	Roopwas	Kakraua	DW	Alluvium	"Ao"	12.70	5.60	5.50	0.10
194	Roopwas	Khan Surajpur	DW	Al/Sst	"Ao"	12.50	7.40	7.90	-0.50
195	Roopwas	Mahalpur Kanchi	DW	Alluvium	"Ao"	16.80	Dry	Dry	-
196	Roopwas	Mandhauli	DW	Alluvium	"Ao"	9.00	Dry	Dry	-
197	Roopwas	Mertha	DW	Alluvium	"Ao"	10.10	8.60	8.20	0.40
198	Roopwas	Milsawan	DW	Alluvium	"Ao"	9.00	7.90	7.90	0.00
199	Roopwas	Moroli Dang	DW	Alluvium	"Ao"	19.50	14.70	15.10	-0.40
200	Roopwas	Nagla Tulsi	DW	Al/Sst	"Ao"	18.80	Dry	Dry	-
201	Roopwas	Nekpur	DW	Alluvium	"Ao"	16.50	Dry	Dry	-
202	Roopwas	Nekpur	PZ	Alluvium	"Ao"	81.00	28.20	25.30	2.90
203	Roopwas	Nibhera	DW	Alluvium	"Ao"	13.00	Dry	Dry	-
204	Roopwas	Pansoda	DW	Alluvium	"Ao"	12.00	Dry	Dry	-
205	Roopwas	Pichuna	DW	Alluvium	"Ao"	10.00	7.30	6.90	0.40
206	Roopwas	Roopwas	DW	Al/Sst	"Ao"	15.60	7.20	5.80	1.40
207	Roopwas	Roopwas	PZ	Al/Ss	"Ao"	90.00	2.70	2.30	0.40
208	Roopwas	Rudawal	DW	Alluvium	"Ao"	14.10	8.20	9.00	-0.80
209	Roopwas	Saidpura	DW	Alluvium	"Ao"	10.00	Dry	Dry	-
210	Roopwas	Tejnagar	DW	Al/Sst	"Ao"	16.00	Dry	Dry	-
211	Roopwas	Uchain	PZ	Alluvium	"Ao"	50.00	20.70	19.00	1.70
212	Sewar	Bansi Kalan	DW	Alluvium	"Ao"	13.90	Dry	Dry	-
213	Sewar	Bansi Khurd	PZ	Alluvium	"Ao"	111.00	Dry	Dry	-
214	Sewar	Bharatpur	DW	Alluvium	"Ao"	11.00	1.30	1.10	0.20
215	Sewar	Bharatpur	PZ	Alluvium	"Ao"	60.00	1.00	2.13	-1.13
216	Sewar	Bharatpur	PZ	Alluvium	"Ao"	110.00	31.30	32.10	-0.80
217	Sewar	Chiksana	DW	Alluvium	"Ao"	18.00	Dry	Dry	-
218	Sewar	Dhanota	DW	Alluvium	"Ao"	20.00	Dry	Dry	-
219	Sewar	Dhurmui	DW	Alluvium	"Ao"	14.15	7.70	8.80	-1.10
220	Sewar	Fulwara	PZ	Alluvium	"Ao"	48.00	10.60	9.60	1.00
221	Sewar	Ikran	PZ	Alluvium	"Ao"	50.00	Dry	Dry	-
222	Sewar	Jatoli	DW	Alluvium	"Ao"	14.20	12.10	11.60	0.50
223	Sewar	Kalyanpur	DW	Alluvium	"Ao"	8.70	Dry	Dry	-
224	Sewar	Keoladeo Park	DW	Alluvium	"Ao"	8.70	6.60	7.60	-1.00
225	Sewar	Kuma	DW	Alluvium	"Ao"	6.90	5.20	5.30	-0.10
226	Sewar	Kuma	PZ	Alluvium	"Ao"	50.00	8.30	8.00	0.30
227	Sewar	Ludhawai	DW	Alluvium	"Ao"	10.90	9.60	8.30	1.30
228	Sewar	Nauganwa	DW	Alluvium	"Ao"	12.50	10.85	7.95	2.90
229	Sewar	Rampur	DW	Alluvium	"Ao"	10.78	Dry	Dry	-
230	Sewar	Sewar	DW	Alluvium	"Ao"	10.00	5.50	5.40	0.10
231	Sewar	Uncha Nagla	DW	Alluvium	"Ao"	9.20	Dry	Dry	-
232	Sewar	Uncha Nagla	PZ	Alluvium	"Ao"	81.00	15.80	15.90	-0.10
233	Sewar	Bachamdi	DW	Alluvium	Ao(S)	12.80	7.20	6.70	0.50
234	Sewar	Darapur Kalan	DW	Alluvium	Ao(S)	17.00	Dry	Dry	-
235	Sewar	Helak	DW	Alluvium	Ao(S)	15.00	9.00	8.80	0.20
236	Sewar	Jagheena	DW	Alluvium	Ao(S)	15.10	5.60	4.70	0.90
237	Sewar	Kanjoli	DW	Alluvium	Ao(S)	9.15	Dry	Dry	-
238	Sewar	Moroli Khurd	DW	Alluvium	Ao(S)	16.10	6.30	5.90	0.40
239	Sewar	Peepla	DW	Alluvium	Ao(S)	14.00	Dry	Dry	-
240	Sewar	Tyonga	DW	Alluvium	Ao(S)	12.65	5.20	4.70	0.50
241	Weir	Alipur	DW	Al/Qz	"Ao"	15.30	Dry	Dry	-
242	Weir	Babekhar	DW	Al/Qz	"Ao"	19.10	Dry	Dry	-
243	Weir	Bhusawar	PZ	Alluvium	"Ao"	50.00	Abd.	Abandoned	-
244	Weir	Chaitoli	PZ	Alluvium	"Ao"	50.00	Dry	Dry	-
245	Weir	Chhokharwara	DW	Alluvium	"Ao"	14.10	Dry	Dry	-
246	Weir	Deewli	PZ	Alluvium	"Ao"	49.70	34.00	33.90	0.10
247	Weir	Dharsoni	DW	Alluvium	"Ao"	13.00	Dry	Dry	-
248	Weir	Gazipur	DW	Alluvium	"Ao"	11.30	Dry	Dry	-
249	Weir	Gogera	DW	Alluvium	"Ao"	17.82	Dry	Dry	-
250	Weir	Hingota	DW	Alluvium	"Ao"	12.50	Dry	Dry	-
251	Weir	Hingota	PZ	Alluvium	"Ao"	88.00	32.30	31.90	0.40
252	Weir	Jagjeevanpura	DW	Alluvium	"Ao"	20.75	10.25	10.75	-0.50
253	Weir	Jagjeevanpura	PZ	Alluvium	"Ao"	54.90	9.40	10.00	-0.60

SN	Block	Name of Village	Type of well	Hydrogeological Formation	Zone	TD(m)	WL pre 15(m) bgl	WL Post 15(m) bgl	Flucuation Pre15-Post15
254	Weir	Khatipura	PZ	Alluvium	"Ao"	50.70	23.10	22.00	1.10
255	Weir	Muhari	DW	Alluvium	"Ao"	11.50	3.40	3.00	0.40
256	Weir	Narharpur	DW	Alluvium	"Ao"	23.10	Dry	Dry	-
257	Weir	Pathena	DW	Alluvium	"Ao"	11.90	Dry	Dry	-
258	Weir	Saleempur	DW	Alluvium	"Ao"	30.00	19.80	20.10	-0.30
259	Weir	Samraya	DW	Alluvium	"Ao"	21.00	Dry	Dry	-
260	Weir	Sendhli	DW	Alluvium	"Ao"	16.00	Dry	Dry	-
261	Weir	Sendhli	PZ	Alluvium	"Ao"	87.00	Dry	Dry	-
262	Weir	Tyohari	DW	Alluvium	"Ao"	20.00	Dry	Dry	-
263	Weir	Uhlupura	DW	Alluvium	"Ao"	17.50	Dry	Dry	-
264	Weir	Uhlupura	PZ	Alluvium	"Ao"	95.00	39.90	39.10	0.80
265	Weir	Vallabhgarh	DW	Alluvium	"Ao"	30.00	Dry	Dry	-
266	Weir	Weir	DW	Alluvium	"Ao"	17.55	11.35	11.85	-0.50
267	Weir	Weir	PZ	Alluvium	"Ao"	NA	18.80	17.40	1.40
268	Weir	Chak Bansi	DW	Alluvium	Ao(S)	11.30	5.60	6.00	-0.40
269	Weir	Gangroli	DW	Alluvium	Ao(S)	12.90	Dry	Dry	-
270	Weir	Halena	DW	Alluvium	Ao(S)	16.00	Dry	Dry	-
271	Weir	Jhalatala	DW	Alluvium	Ao(S)	13.90	Dry	Dry	-
272	Weir	Luhasa	DW	Alluvium	Ao(S)	18.60	4.20	3.30	0.90
273	Weir	Nithar	DW	Alluvium	Ao(S)	35.00	32.00	31.30	0.70
274	Weir	Ramnagar	DW	Alluvium	Ao(S)	9.45	Dry	Dry	-
275	Weir	Sarsena	DW	Alluvium	Ao(S)	18.40	Dry	Dry	-
276	Weir	Hatyori	PZ	Otz	"Q"	54.00	25.90	25.80	0.10
277	Weir	Khairora	DW	Qtz	"Q"	30.55	Dry	Dry	-
DISTRICT - BHILWARA									
1	Asind	Akarsada	DW	Schist	Sc/Ph Nc	16.50	14.00	dry	-
2	Asind	Akarsada	PZ	Schist	Sc/Ph Nc	72.00	13.30	14.65	-1.35
3	Asind	Antali	DW	Schist	Sc/Ph Nc	19.20	16.80	15.30	1.50
4	Asind	Antali	PZ	Gneiss	Sc/Ph Nc	35.00	20.90	16.40	4.50
5	Asind	Badnor	DW	Gneiss	GnNc	14.25	3.10	1.60	1.50
6	Asind	Badnor	PZ	Gneiss	Gn Nc	70.00	2.20	2.35	-0.15
7	Asind	Darawat	DW	Gneiss	Gn Nc	31.40	27.30	27.70	-0.40
8	Asind	Daulatgarh	DW	Gneiss	Gn Nc	22.80	9.10	9.80	-0.70
9	Asind	Ganglas	DW	Gneiss	Gn Nc	25.00	14.45	15.30	-0.85
10	Asind	Lras	DW	Gneiss	Gn Nc	22.00	18.40	19.50	-1.10
11	Asind	Kaliyas	DW	Gneiss	Gn Nc	21.00	11.30	18.90	-7.60
12	Asind	Kaliyas	PZ	Gneiss	Gn Nc	50.00	Damaged	Damaged	-
13	Asind	Katar	DW	Gneiss	Gn Nc	17.00	3.90	6.90	-3.00
14	Asind	Kotra	DW	Gneiss	Gn Nc	16.50	5.50	2.70	2.80
15	Asind	Lacchura	DW	Gneiss	Gn Nc	33.80	22.80	21.70	1.10
16	Asind	Lacchura	PZ	Gneiss	Gn Nc	60.00	15.10	15.80	-0.70
17	Asind	Negria Ashram	DW	Gneiss	Gn Nc	13.90	5.70	4.00	1.70
18	Asind	Nimbahera Modka	DW	Gneiss	Gn Nc	10.20	dry	dry	-
19	Asind	Nimbahera Modka	PZ	Gneiss	Gn Nc	60.00	Covered	covered	-
20	Asind	Ojiyana	DW	Gneiss	Gn Nc	21.40	16.90	12.10	4.80
21	Asind	Palri	DW	Gneiss	Gn Nc	24.00	15.40	16.10	-0.70
22	Asind	Parasoli	DW	Gneiss	Gn Nc	25.80	18.30	24.20	-5.90
23	Asind	Parasoli	PZ	Gneiss	Gn Nc	70.00	Filled	filled	-
24	Asind	Ragunathpura	DW	Gneiss	Gn Nc	15.70	dry	11.50*	-
25	Asind	Raghunathpura	PZ	Gneiss	Gn Nc	79.00	Filled	filled	-
26	Asind	Sareri Brahmano Ki	DW	Gneiss	Gn Nc	25.00	16.60	19.10	-2.50
27	Asind	Shambhoogarh	DW	Gneiss	Gn Nc	27.00	23.00	16.30	6.70
28	Asind	Suraj	DW	Gneiss	Gn Nc	21.70	9.10	7.10	2.00
29	Asind	Ambesar	DW	Gneiss	Gn(C)	19.50	dry	dry	-
30	Asind	Ambesar	PZ	Gneiss	Gn(C)	90.00	17.05	17.65	-0.60
31	Asind	Asind	DW	Gneiss	Gn(C)	19.80	12.20	11.30	0.90
32	Asind	Barsani	DW	Gneiss	Gn(C)	18.10	14.50	14.10	0.40
33	Asind	Malaseri	DW	Gneiss	Gn(C)	22.50	13.90	17.10	-3.20
34	Banera	Babrana	DW	Schist	Sc/Ph NC	17.40	9.90	13.45	-3.55
35	Banera	Babrana	PZ	Schist	Sc/Ph NC	80.00	8.35	2.45	5.90
36	Banera	Balderkha	DW	Schist	Sc/Ph NC	18.00	4.70	4.20	0.50
37	Banera	Balderkha	PZ	Schist	Sc/Ph NC	80.00	6.05	3.50	2.55
38	Banera	Bamnia	DW	Schist	Sc/Ph NC	11.95	3.85	1.95	1.90
39	Banera	Banera	DW	Schist	Sc/Ph NC	25.20	17.70	17.20	0.50

SN	Block	Name of Village	Type of well	Hydrogeological Formation	Zone	TD(m)	WL pre 15(m) bgl	WL Post 15(m) bgl	Flucuation Pre15-Post15
40	Banera	Banera	PZ	Gneiss	Sc/Ph NC	40.00	18.70	17.20	1.50
41	Banera	Dabla	DW	Schist	Sc/Ph NC	20.35	17.95	25.15	-7.20
42	Banera	Gharta	DW	Schist	Sc/Ph NC	17.50	8.25	9.35	-1.10
43	Banera	Kundiya Khurd	DW	Schist	Sc/Ph NC	14.35	12.05	10.50	1.55
44	Banera	Kundia Khurd	PZ	Schist	Sc/Ph NC	60.00	Damaged	Damaged	-
45	Banera	Lamba	DW	Schist	Sc/Ph NC	24.10	8.70	21.80	-13.10
46	Banera	Lambia Kalan	DW	Schist	Sc/Ph NC	20.00	16.95	17.25	-0.30
47	Banera	Lasadia	DW	Schist	Sc/Ph NC	20.10	dry	dry	-
48	Banera	Menghras	DW	Schist	Sc/Ph NC	23.50	20.30	dry	-
49	Banera	Menghras	PZ	Schist	Sc/Ph NC	77.00	16.15	10.50	5.65
50	Banera	Mushi	DW	Schist	Sc/Ph NC	14.90	6.40	8.00	-1.60
51	Banera	Nimbaheda Khurd	DW	Schist	Sc/Ph NC	19.20	7.35	10.65	-3.30
52	Banera	Salria Kalan	DW	Schist	Sc/Ph NC	14.20	12.40	12.20	0.20
53	Banera	Sedas	DW	Schist	Sc/Ph NC	22.30	dry	dry	-
54	Banera	Sultangarh	DW	Schist	Sc/Ph NC	17.50	dry	dry	-
55	Banera	Upreda	DW	Schist	Sc/Ph NC	20.45	15.95	14.35	1.60
56	Banera	Kasoria	DW	Schist	Sc/Ph C	20.50	12.00	13.70	-1.70
57	Banera	Kherlia	DW	Schist	Sc/Ph C	25.00	18.95	12.30	6.65
58	Banera	Beran	DW	Gneiss	Gn Nc	18.50	16.30	dry	-
59	Banera	Raisinghpura	DW	Gneiss	Gn Nc	27.60	19.60	17.10	2.50
60	Banera	Raisinghpura	PZ	Gneiss	Gn Nc	68.00	35.10	14.60	20.50
61	Banera	Rayla	DW	Gneiss	Gn Nc	35.20	17.80	15.45	2.35
62	Banera	Rayla	PZ	Gneiss	Gn Nc	60.00	roots	10.80	-
63	Hurda	Agoocha	DW	Gneiss	Gn Nc	15.00	11.70	13.50	-1.80
64	Hurda	Agoocha	PZ	Gneiss	Gn Nc	73.00	5.75	3.60	2.15
65	Hurda	Baranthia	DW	Gneiss	Gn Nc	18.00	8.20	9.10	-0.90
66	Hurda	Barla	DW	Gneiss	Gn Nc	18.00	8.90	15.10	-6.20
67	Hurda	Barla	PZ	Gneiss	Gn Nc	80.00	7.55	3.55	4.00
68	Hurda	Gageda	DW	Gneiss	Gn Nc	16.50	14.40	8.90	5.50
69	Hurda	Gageda	PZ	Gneiss	Gn Nc	40.00	12.85	7.10	5.75
70	Hurda	Gulabpura	DW	Gneiss	Gn Nc	14.20	2.65	2.20	0.45
71	Hurda	Gulabpura	PZ	Gneiss	Gn Nc	50.00	Damaged	Damaged	-
72	Hurda	Hurda	DW	Gneiss	Gn Nc	21.00	10.00	8.75	1.25
73	Hurda	Jalampura	DW	Gneiss	Gn Nc	27.00	24.10	22.20	1.90
74	Hurda	Jalampura	PZ	Gneiss	Gn Nc	89.00	38.60	26.30	12.30
75	Hurda	Kanwaliyas	PZ	Gneiss	Gn Nc	82.00	11.30	11.15	0.15
76	Hurda	Khari Ka Lamba	DW	Gneiss	Gn Nc	14.60	6.40	9.20	-2.80
77	Hurda	Kushalpura	DW	Gneiss	Gn Nc	26.20	25.30	24.50	0.80
78	Hurda	Madera	DW	Gneiss	Gn Nc	16.25	dry	13.75*	-
79	Hurda	Roopahali Kalan	DW	Gneiss	Gn Nc	20.60	9.40	7.70	1.70
80	Hurda	Sodar	DW	Gneiss	Gn Nc	30.30	17.80	17.20	0.60
81	Hurda	Taswariya	DW	Gneiss	Gn Nc	22.90	19.05	19.45	-0.40
82	Hurda	Taswariya	PZ	Gneiss	Gn Nc	60.00	10.10	9.60	0.50
83	Hurda	Tonkarwar	DW	Gneiss	Gn Nc	13.00	19.00	8.80	10.20
84	Hurda	Dantra	DW	Gneiss	Gn C	32.30	dry	27.50*	-
85	Hurda	Dantra	PZ	Gneiss	Gn C	70.00	Filled	filled	-
86	Hurda	Haziyas	DW	Gneiss	Gn C	31.00	21.60	17.50	4.10
87	Hurda	Sareri	DW	Gneiss	Gn C	20.50	4.95	6.25	-1.30
88	Jahazpur	Bagoodar	DW	Phyllite	Sc/Ph Nc	20.50	9.00	4.90	4.10
89	Jahazpur	Bankra	DW	Phyllite	Sc/Ph Nc	18.70	7.90	5.10	2.80
90	Jahazpur	Dhor	DW	Phyllite	Sc/Ph Nc	16.50	9.60	7.80	1.80
91	Jahazpur	Dhor	PZ	Phyllite	Sc/Ph Nc	34.00	19.50	18.40	1.10
92	Jahazpur	Gudha	DW	Phyllite	Sc/Ph Nc	20.70	12.90	7.80	5.10
93	Jahazpur	Gudha	PZ	Phyllite	Sc/Ph Nc	80.00	16.20	9.80	6.40
94	Jahazpur	Jahazpur	DW	Phyllite	Sc/Ph Nc	12.30	2.60	2.80	-0.20
95	Jahazpur	Jawanpura	DW	Phyllite	Sc/Ph Nc	30.30	11.55	5.55	6.00
96	Jahazpur	Khajoori	DW	Phyllite	Sc/Ph Nc	13.60	9.65	7.75	1.90
97	Jahazpur	Kuchalwara Kalan	DW	Phyllite	Sc/Ph Nc	13.60	dry	dry	-
98	Jahazpur	Kuradia	DW	Phyllite	Sc/Ph Nc	16.90	5.00	1.70	3.30
99	Jahazpur	Lohari Kalan	DW	Phyllite	Sc/Ph Nc	18.75	8.70	5.90	2.80
100	Jahazpur	Manoharpura	DW	Phyllite	Sc/Ph Nc	29.90	dry	23.80*	-
101	Jahazpur	Manoharpura	PZ	Phyllite	Sc/Ph Nc	81.00	21.10	19.65	1.45
102	Jahazpur	Padampura	DW	Phyllite	Sc/Ph Nc	42.15	38.00	26.60	11.40
103	Jahazpur	Pander	DW	Phyllite	Sc/Ph Nc	16.00	4.20	1.40	2.80

SN	Block	Name of Village	Type of well	Hydrogeological Formation	Zone	TD(m)	WL pre 15(m) bgl	WL Post 15(m) bgl	Flucuation Pre15-Post15
104	Jahazpur	Pander	PZ	Phyllite	Sc/Ph Nc	60.00	4.00	Tilted	-
105	Jahazpur	Phalasiya	DW	Phyllite	Sc/Ph Nc	20.20	8.65	4.25	4.40
106	Jahazpur	Piploond	DW	Phyllite	Sc/Ph Nc	23.00	13.00	10.20	2.80
107	Jahazpur	Rampura	DW	Phyllite	Sc/Ph Nc	11.60	6.75	6.50	0.25
108	Jahazpur	Ropa	DW	Phyllite	Sc/Ph Nc	15.65	5.50	3.50	2.00
109	Jahazpur	Sarsia	DW	Phyllite	Sc/Ph Nc	12.50	9.45	8.85	0.60
110	Jahazpur	Shakargarh	DW	Phyllite	Sc/Ph Nc	20.75	9.35	10.05	-0.70
111	Jahazpur	Taswariya (Baori)	DW	Phyllite	Sc/Ph Nc	15.40	5.30	3.70	1.60
112	Jahazpur	Teekar	DW	Phyllite	Sc/Ph Nc	24.30	10.35	5.40	4.95
113	Jahazpur	Titoda	DW	Phyllite	Sc/Ph Nc	18.00	8.20	5.70	2.50
114	Jahazpur	Titoda	PZ	Phyllite	Sc/Ph Nc	72.00	16.05	13.65	2.40
115	Jahazpur	Ulela	DW	Phyllite	Sc/Ph Nc	18.50	3.70	3.10	0.60
116	Jahazpur	Uncha	DW	Phyllite	Sc/Ph Nc	13.20	6.35	1.55	4.80
117	Jahazpur	Uncha	PZ	Phyllite	Sc/Ph Nc	73.00	5.90	4.45	1.45
118	Kotri	Barliyas	DW	Phyllite	Sc/Ph1 Nc	16.20	8.60	5.10	3.50
119	Kotri	Booti	DW	Schist	Sc/Ph1 Nc	18.80	8.40	9.10	-0.70
120	Kotri	Dantra (Bara)	DW	Schist	Sc/Ph1 Nc	12.10	6.20	2.40	3.80
121	Kotri	Dantra (Bara)	PZ	Schist	Sc/Ph1 Nc	60.00	1.50	0.70	0.80
122	Kotri	Jawal	DW	Schist	Sc/Ph1 Nc	29.00	boring	boring	-
123	Kotri	Kothaj	DW	Schist	Sc/Ph1 Nc	17.40	8.90	5.10	3.80
124	Kotri	Birdhol	DW	Schist	Sc/Ph1C	17.50	4.20	3.80	0.40
125	Kotri	Hastra	DW	Schist	Sc/Ph1C	26.00	16.50	18.20	-1.70
126	Kotri	Nandrai	DW	Schist	Sc/Ph1C	22.70	5.80	5.20	0.60
127	Kotri	Agariya	DW	Gneiss	Gn Nc	18.70	7.40	2.10	5.30
128	Kotri	Akola	DW	Gneiss	Gn Nc	28.70	17.20	14.80	2.40
129	Kotri	Asob	DW	Gneiss	Gn Nc	20.20	8.00	6.55	1.45
130	Kotri	Ban Ka Khera	DW	Gneiss	Gn Nc	18.00	16.10	11.40	4.70
131	Kotri	Chapprel	DW	Gneiss	Gn Nc	10.70	6.50	3.90	2.60
132	Kotri	Chapprel	PZ	Gneiss	Gn Nc	75.00	3.00	2.55	0.45
133	Kotri	Deoriya	DW	Gneiss	Gn Nc	17.90	10.80	9.50	1.30
134	Kotri	Hajiwas	DW	Gneiss	Gn Nc	28.90	10.50	11.35	-0.85
135	Kotri	Hajiwas	PZ	Gneiss	Gn Nc	80.00	8.30	8.95	-0.65
136	Kotri	Kotri	DW	Gneiss	Gn Nc	13.35	dry	dry	-
137	Kotri	Kotri	PZ	Gneiss	Gn Nc	40.00	13.60	9.90	3.70
138	Kotri	Lakhamaniyas	DW	Gneiss	Gn Nc	29.00	22.70	27.30	-4.60
139	Kotri	Phalaser	DW	Gneiss	Gn Nc	19.00	7.35	5.40	1.95
140	Kotri	Rerwas	DW	Gneiss	Gn Nc	15.60	10.70	8.10	2.60
141	Kotri	Sawaipur	DW	Gneiss	Gn Nc	29.70	14.60	12.20	2.40
142	Kotri	Sawaipur	PZ	Gneiss	Gn Nc	60.00	Damaged	Damaged	-
143	Kotri	Sodiyas	DW	Gneiss	Gn Nc	26.70	21.60	16.40	5.20
144	Kotri	Udliyas	DW	Gneiss	Gn Nc	19.00	12.80	8.70	4.10
145	Kotri	Udliyas	PZ	Gneiss	Gn Nc	70.00	7.30	4.60	2.70
146	Mandal	Bagor	DW	Schist	Sc/Ph Nc	18.60	16.80	12.80	4.00
147	Mandal	Bagor	PZ	Schist	Sc/Ph Nc	62.00	8.25	6.80	1.45
148	Mandal	Bankli	DW	Schist	Sc/Ph Nc	29.70	17.30	17.20	0.10
149	Mandal	Bankli	PZ	Schist	Sc/Ph Nc	60.00	8.50	4.70	3.80
150	Mandal	Bhadoo	DW	Schist	Sc/Ph Nc	18.55	12.05	11.35	0.70
151	Mandal	Bhagwanpura	DW	Schist	Sc/Ph Nc	15.20	closed	closed	-
152	Mandal	Bhagwanpura	PZ	Schist	Sc/Ph Nc	79.00	20.75	19.35	1.40
153	Mandal	Bhimdiyas	DW	Schist	Sc/Ph Nc	31.40	29.20	29.20	0.00
154	Mandal	Bhimdiyas	PZ	Schist	Sc/Ph Nc	70.00	18.55	22.05	-3.50
155	Mandal	Luhariya	DW	Schist	Sc/Ph Nc	21.20	14.90	20.70	-5.80
156	Mandal	Navalpura Ka Khera	DW	Schist	Sc/Ph Nc	13.50	8.45	7.10	1.35
157	Mandal	Mandal	DW	Schist	Sc/Ph C	12.90	dry	dry	-
158	Mandal	Mandal	PZ	Schist	Sc/Ph C	50.00	0.70	0.40	0.30
159	Mandal	Meja	DW	Schist	Sc/Ph C	23.70	8.90	10.70	-1.80
160	Mandal	Amdala	DW	Gneiss	Gn Nc	14.10	11.70	dry	-
161	Mandal	Amdala	PZ	Gneiss	Gn Nc	70.00	tiltted	Tilted	-
162	Mandal	Badhoo	DW	Gneiss	Gn Nc	20.90	14.20	18.60	-4.40
163	Mandal	Baori	DW	Gneiss	Gn Nc	14.90	10.30	6.25	4.05
164	Mandal	Bemali	DW	Gneiss	Gn Nc	25.50	14.10	6.80	7.30
165	Mandal	Bhawana	DW	Gneiss	Gn Nc	18.50	8.70	12.80	-4.10
166	Mandal	Chandras	DW	Gneiss	Gn Nc	17.50	15.60	10.60	5.00
167	Mandal	Chitamba	DW	Gneiss	Gn Nc	21.90	8.40	7.50	0.90

SN	Block	Name of Village	Type of well	Hydrogeological Formation	Zone	TD(m)	WL pre 15(m) bgl	WL Post 15(m) bgl	Flucuation Pre15-Post15
168	Mandal	Dhuwala	DW	Gneiss	Gn Nc	11.50	6.80	4.70	2.10
169	Mandal	Gararia	DW	Gneiss	Gn Nc	18.60	6.40	4.20	2.20
170	Mandal	Gorkhia	DW	Gneiss	Gn Nc	17.90	15.45	17.95	-2.50
171	Mandal	Gyangarh	DW	Gneiss	Gn Nc	20.25	5.70	4.25	1.45
172	Mandal	Gyangarh	PZ	Gneiss	Gn Nc	40.00	8.40	6.70	1.70
173	Mandal	Kareda	DW	Gneiss	Gn Nc	20.25	dry	dry	-
174	Mandal	Keria	DW	Gneiss	Gn Nc	21.85	13.80	15.60	-1.80
175	Mandal	Keria	PZ	Gneiss	Gn Nc	88.50	10.25	14.35	-4.10
176	Mandal	Kidimal	DW	Gneiss	Gn Nc	25.10	12.40	12.70	-0.30
177	Mandal	Ladoowas	DW	Gneiss	Gn Nc	16.20	9.90	11.25	-1.35
178	Mandal	Nimbaheda Jatan	DW	Gneiss	Gn Nc	19.50	12.90	9.05	3.85
179	Mandal	Shivpura Thana	DW	Gneiss	Gn Nc	20.60	12.90	10.70	2.20
180	Mandal	Shivpura Thana	PZ	Gneiss	Gn Nc	75.00	8.50	6.10	2.40
181	Mandalgarh	Bhopatpura	DW	Sandstone	Ss Nc	20.10	8.50	10.40	-1.90
182	Mandalgarh	Bijoliya	DW	Sandstone	Ss Nc	14.65	5.70	3.50	2.20
183	Mandalgarh	Kama	DW	Sandstone	Ss Nc	18.50	6.30	6.70	-0.40
184	Mandalgarh	Nayanagar	DW	Sandstone	Ss Nc	26.80	12.70	4.05	8.65
185	Mandalgarh	Resunda	DW	Sandstone	Ss Nc	6.80	2.85	5.75	-2.90
186	Mandalgarh	Phalasiya	PZ	Sandstone	Ss Nc	100.00	7.55	covered	-
187	Mandalgarh	Tilasma	DW	Sandstone	Ss C	12.40	7.65	3.35	4.30
188	Mandalgarh	Ladpura	DW	Limestone	Ls Nc	15.50	4.20	4.40	-0.20
189	Mandalgarh	Ratiya Khera	DW	Limestone	Ls Nc	17.70	8.20	5.85	2.35
190	Mandalgarh	Ratiya Khera	PZ	Limestone	Ls Nc	100.00	5.20	5.05	0.15
191	Mandalgarh	Barodiya	DW	Phyllite	Sc/Ph Nc	24.60	11.10	9.50	1.60
192	Mandalgarh	Barodiya	PZ	Phyllite	Sc/Ph Nc	72.00	EMP	EMP	-
193	Mandalgarh	Beekran	DW	Phyllite	Sc/Ph Nc	21.80	13.30	16.20	-2.90
194	Mandalgarh	Ganeshpura	DW	Phyllite	Sc/Ph Nc	25.30	5.80	6.50	-0.70
195	Mandalgarh	Hoda	DW	Phyllite	Sc/Ph Nc	23.50	15.60	12.70	2.90
196	Mandalgarh	Jojwa	DW	Phyllite	Sc/Ph Nc	25.00	19.10	19.40	-0.30
197	Mandalgarh	Jojwa	PZ	Phyllite	Sc/Ph Nc	78.00	23.50	20.00	3.50
198	Mandalgarh	Kachola	PZ	Phyllite	Sc/Ph Nc	70.00	10.45	2.35	8.10
199	Mandalgarh	Mandalgarh	DW	Phyllite	Sc/Ph Nc	22.95	dry	dry	-
200	Mandalgarh	Mandalgarh	PZ	Phyllite	Sc/Ph Nc	80.00	17.50	17.20	0.30
201	Mandalgarh	Navalpura(Kabra)	DW	Phyllite	Sc/Ph Nc	23.90	9.35	5.40	3.95
202	Mandalgarh	Seengoli	DW	Phyllite	Sc/Ph Nc	20.20	11.80	12.30	-0.50
203	Mandalgarh	Shyampura	DW	Phyllite	Sc/Ph Nc	19.10	9.40	7.60	1.80
204	Mandalgarh	Bigod	DW	Phyllite	Sc/Ph C	23.60	16.70	15.90	0.80
205	Mandalgarh	Bigod	PZ	Phyllite	Sc/Ph C	55.00	23.30	9.10	14.20
206	Mandalgarh	Jaliya	DW	Phyllite	Sc/Ph C	25.00	dry	10.85*	-
207	Mandalgarh	Manpura	DW	Phyllite	Sc/Ph C	22.10	8.70	10.90	-2.20
208	Mandalgarh	Manpura	PZ	Phyllite	Sc/Ph C	40.00	6.75	8.65	-1.90
209	Mandalgarh	Srinagar	DW	Phyllite	Sc/Ph C	26.30	12.60	15.10	-2.50
210	Raipur	Aspur	DW	Gneiss	Gn Nc	19.50	18.00	14.00	4.00
211	Raipur	Aspur	PZ	Gneiss	Gn Nc	70.00	12.70	12.15	0.55
212	Raipur	Bagoliya	DW	Gneiss	Gn Nc	17.80	14.20	13.95	0.25
213	Raipur	Bakan	DW	Gneiss	Gn Nc	18.00	17.05	14.65	2.40
214	Raipur	Bhatewar	DW	Gneiss	Gn Nc	21.85	16.40	17.30	-0.90
215	Raipur	Bheeta	PZ	Gneiss	Gn Nc	70.00	17.80	16.85	0.95
216	Raipur	Borana	DW	Gneiss	Gn Nc	13.65	dry	dry	-
217	Raipur	Borana	PZ	Gneiss	Gn Nc	90.00	16.55	19.65	-3.10
218	Raipur	Boriyapura	DW	Gneiss	Gn Nc	18.70	7.20	11.90	-4.70
219	Raipur	Dangri	DW	Gneiss	Gn Nc	29.80	28.30	15.95	12.35
220	Raipur	Deoriya	DW	Gneiss	Gn Nc	31.00	dry	21.60*	-
221	Raipur	Galyawadi	DW	Gneiss	Gn Nc	27.50	21.60	21.85	-0.25
222	Raipur	Jharol	DW	Gneiss	Gn Nc	20.40	dry	dry	-
223	Raipur	Jograns	DW	Gneiss	Gn Nc	20.60	16.00	16.70	-0.70
224	Raipur	Khemana	DW	Gneiss	Gn Nc	23.60	15.80	15.60	0.20
225	Raipur	Mokhanda	DW	Gneiss	Gn Nc	24.50	15.70	21.90	-6.20
226	Raipur	Mokhanda	PZ	Gneiss	Gn Nc	70.00	23.50	19.10	4.40
227	Raipur	Narayan Khera	DW	Gneiss	Gn Nc	23.10	17.75	12.50	5.25
228	Raipur	Narayan Khera	PZ	Gneiss	Gn Nc	70.00	8.35	10.45	-2.10
229	Raipur	Raipur	DW	Gneiss	Gn Nc	17.85	dry	17.60*	-
230	Raipur	Raipur	PZ	Gneiss	Gn Nc	54.00	17.35	16.50	0.85
231	Raipur	Rama	DW	Gneiss	Gn Nc	30.55	18.35	19.35	-1.00

SN	Block	Name of Village	Type of well	Hydrogeological Formation	Zone	TD(m)	WL pre 15(m) bgl	WL Post 15(m) bgl	Flucuation Pre15-Post15
232	Raipur	Rama	PZ	Gneiss	Gn Nc	40.00	Damaged	Damaged	-
233	Raipur	Sangrev	DW	Gneiss	Gn Nc	16.10	15.15	12.75	2.40
234	Raipur	Toongach	DW	Gneiss	Gn Nc	24.10	16.70	14.20	2.50
235	Sahada	Amli	DW	Schist	Sc/Ph Nc	23.40	15.10	21.10	-6.00
236	Sahada	Amli	PZ	Schist	Sc/Ph Nc	40.00	Damaged	Damaged	-
237	Sahada	Bhunas	DW	Schist	Sc/Ph Nc	20.30	15.65	10.80	4.85
238	Sahada	Bhunas	PZ	Schist	Sc/Ph Nc	70.00	16.75	20.65	-3.90
239	Sahada	Galodiya	DW	Schist	Sc/Ph Nc	24.30	22.60	13.50	9.10
240	Sahada	Gangapur	PZ	Schist	Sc/Ph Nc	60.00	covered	11.05*	-
241	Sahada	Jhoompura	DW	Schist	Sc/Ph Nc	20.10	dry	dry	-
242	Sahada	Jhoompura	PZ	Schist	Sc/Ph Nc	78.00	27.50	40.00	-12.50
243	Sahada	Khakhla	DW	Schist	Sc/Ph Nc	25.90	17.30	19.70	-2.40
244	Sahada	Sahara	DW	Schist	Sc/Ph Nc	22.50	16.30	13.80	2.50
245	Sahada	Sargaon	DW	Schist	Sc/Ph Nc	19.70	18.10	21.60	-3.50
246	Sahada	Sargaon	PZ	Schist	Sc/Ph Nc	40.00	16.05	filled	-
247	Sahada	Tapriya Khera	DW	Schist	Sc/Ph Nc	22.80	8.35	7.90	0.45
248	Sahada	Atawara	DW	Gneiss	Gn Nc	16.50	8.10	8.70	-0.60
249	Sahada	Delana	DW	Gneiss	Gn Nc	26.60	25.75	20.85	4.90
250	Sahada	Gangapur	DW	Gneiss	Gn Nc	23.70	dry	dry	-
251	Sahada	Geeriya	DW	Gneiss	Gn Nc	24.00	18.30	21.35	-3.05
252	Sahada	Geeriya	PZ	Gneiss	Gn Nc	70.00	16.10	15.60	0.50
253	Sahada	Kosithal	DW	Gneiss	Gn Nc	15.00	dry	dry	-
254	Sahada	Kosithal	PZ	Gneiss	Gn Nc	73.00	Filled	filled	-
255	Sahada	Lakhola	DW	Gneiss	Gn Nc	20.20	dry	dry	-
256	Sahada	Nandsa	DW	Gneiss	Gn Nc	16.45	6.60	8.80	-2.20
257	Sahada	Potla	DW	Gneiss	Gn Nc	22.10	7.45	8.25	-0.80
258	Sahada	Salera	DW	Gneiss	Gn Nc	18.30	dry	dry	-
259	Sahada	Shivrati	DW	Gneiss	Gn Nc	18.35	12.20	9.20	3.00
260	Sahada	Pichoriya Khera	DW	Gneiss	Gn2 Nc	17.50	18.90	16.70	2.20
261	Shahpura	Amarpura	DW	Schist	Sc/Ph Nc	15.50	3.05	2.00	1.05
262	Shahpura	Arnia Ghora	DW	Schist	Sc/Ph Nc	20.35	12.20	8.25	3.95
263	Shahpura	Daulatpura (Balapura)	DW	Schist	Sc/Ph Nc	17.70	2.20	3.00	-0.80
264	Shahpura	Dheekola	DW	Schist	Sc/Ph Nc	18.20	4.65	2.30	2.35
265	Shahpura	Karmandawas	DW	Schist	Sc/Ph Nc	17.10	7.30	6.40	0.90
266	Shahpura	Kotri Meena	DW	Schist	Sc/Ph Nc	12.20	4.05	1.85	2.20
267	Shahpura	Lasadiya	DW	Schist	Sc/Ph Nc	18.40	18.30	4.75	13.55
268	Shahpura	Muhala	DW	Schist	Sc/Ph Nc	18.35	8.80	6.90	1.90
269	Shahpura	Phooliya Khurd	DW	Schist	Sc/Ph Nc	17.00	8.60	12.55	-3.95
270	Shahpura	Surat Sigh Ka Khera	DW	Schist	Sc/Ph Nc	15.45	7.10	6.10	1.00
271	Shahpura	Tahnal	DW	Schist	Sc/Ph Nc	13.40	6.35	4.35	2.00
272	Shahpura	Taswariya Khurd	DW	Schist	Sc/Ph Nc	20.05	7.10	9.20	-2.10
273	Shahpura	Barla	DW	Schist	Sc/Ph C	9.35	7.10	3.10	4.00
274	Shahpura	Dhohriya	DW	Schist	Sc/Ph C	12.70	4.20	5.10	-0.90
275	Shahpura	Rahad	DW	Schist	Sc/Ph C	13.00	8.70	3.20	5.50
276	Shahpura	Shahpura	DW	Schist	Sc/Ph C	14.35	6.00	4.75	1.25
277	Shahpura	Shahpura	PZ	Schist	Sc/Ph C	36.00	covered	covered	-
278	Shahpura	Taswariya Bansa	DW	Schist	Sc/Ph C	18.15	10.35	3.65	6.70
279	Shahpura	Dhanop	DW	Gneiss	Gn Nc	15.10	5.90	6.00	-0.10
280	Shahpura	Khamor	DW	Gneiss	Gn Nc	13.40	8.90	8.00	0.90
281	Shahpura	Kothiyan	DW	Gneiss	Gn Nc	16.05	14.15	13.55	0.60
282	Shahpura	Naiarwar	DW	Gneiss	Gn C	14.70	6.00	6.20	-0.20
283	Shahpura	Phooliya Kalan	DW	Gneiss	Gn C	13.00	7.80	7.40	0.40
284	Shahpura	Phooliya Kalan	PZ	Gneiss	Gn C	60.00	5.50	4.20	1.30
285	Shahpura	Sangriya	DW	Gneiss	Gn C	21.60	17.10	17.00	0.10
286	Suwana	Dariba	DW	Schist	Sc/Ph1 Nc	23.10	14.60	16.00	-1.40
287	Suwana	Karoi	DW	Schist	Sc/Ph1 Nc	21.10	6.90	6.05	0.85
288	Suwana	Argia	DW	Schist	Sc/Ph1 C	14.35	dry	8.70*	-
289	Suwana	Argia	PZ	Gneiss	Sc/Ph1 C	40.00	9.90	roots	-
290	Suwana	Atoon	DW	Schist	Sc/Ph1 C	26.00	14.50	15.60	-1.10
291	Suwana	Bhilwara	DW	Schist	Sc/Ph1 C	19.00	9.70	8.10	1.60
292	Suwana	Bhilwara	PZ	Gneiss	Sc/Ph1 C	50.00	Defect	defect	-
293	Suwana	Pansal	DW	Schist	Sc/Ph1 C	23.90	18.30	17.10	1.20
294	Suwana	Pur	DW	Schist	Sc/Ph1 C	16.50	dry	dry	-
295	Suwana	Pur	PZ	Schist	Sc/Ph1 C	80.00	20.75	23.85	-3.10

SN	Block	Name of Village	Type of well	Hydrogeological Formation	Zone	TD(m)	WL pre 15(m) bgl	WL Post 15(m) bgl	Flucuation Pre15-Post15
296	Suwana	Hameergarh	DW	Schist	Sc/Ph2 Nc	26.60	24.90	25.30	-0.40
297	Suwana	Hameergarh	PZ	Schist	Sc/Ph2 Nc	80.00	26.10	20.85	5.25
298	Suwana	Takhatpura	DW	Schist	Sc/Ph2 Nc	45.00	29.20	28.20	1.00
299	Suwana	Bardod	DW	Gneiss	Gn NC	27.10	18.00	23.10	-5.10
300	Suwana	Bilia Kalan	PZ	Gneiss	Gn NC	40.00	16.30	11.55	4.75
301	Suwana	Gurla	DW	Gneiss	Gn NC	20.85	11.10	18.00	-6.90
302	Suwana	Gurla	PZ	Gneiss	Gn NC	60.00	11.80	12.85	-1.05
303	Suwana	Haled	DW	Schist	Gn NC	16.00	5.40	3.50	1.90
304	Suwana	Jhopdia	PZ	Gneiss	Gn NC	60.00	roots	roots	-
305	Suwana	Kanpura (Dolpura)	DW	Gneiss	Gn NC	23.75	16.25	15.15	1.10
306	Suwana	Kochariya	DW	Gneiss	Gn NC	27.00	22.50	24.20	-1.70
307	Suwana	Kodukota	DW	Gneiss	Gn NC	16.50	9.25	8.95	0.30
308	Suwana	Mahuwa Kalan	DW	Schist	Gn NC	24.35	9.35	2.85	6.50
309	Suwana	Mandfia	DW	Gneiss	Gn NC	13.50	dry	dry	-
310	Suwana	Mandfia	PZ	Gneiss	Gn NC	50.00	Damaged	Damaged	-
311	Suwana	Mangrop	DW	Gneiss	Gn NC	15.45	dry	dry	-
312	Suwana	Mangrop	PZ	Gneiss	Gn NC	72.00	16.75	16.25	0.50
313	Suwana	Naugawa	DW	Schist	Gn NC	17.90	7.05	6.15	0.90
314	Suwana	Ojagarh	DW	Gneiss	Gn NC	20.10	15.30	10.35	4.95
315	Suwana	Rajola	DW	Gneiss	Gn NC	23.50	dry	dry	-
316	Suwana	Ratanpura	DW	Gneiss	Gn NC	26.25	13.35	19.25	-5.90
317	Suwana	Reechra	DW	Schist	Gn NC	22.40	13.90	9.35	4.55
318	Suwana	Siyar	DW	Gneiss	Gn NC	18.70	14.20	12.70	1.50
319	Suwana	Taswariya	DW	Gneiss	Gn NC	20.80	12.60	13.00	-0.40
320	Suwana	Agarpura	DW	Gneiss	Gn C	18.20	6.45	3.85	2.60
321	Suwana	Agarpura	PZ	Gneiss	Gn C	45.00	16.10	10.90	5.20
322	Suwana	Bholi	DW	Gneiss	Gn C	19.90	11.00	13.10	-2.10
323	Suwana	Harni Mahadeo	DW	Gneiss	Gn C	20.95	7.40	7.50	-0.10
DISTRICT - BIKANER									
1	Bikaner	Ambasar	PZ	Tertiary Sandstone	T1-NC	175.00	**NIL**	***NIL***	-
2	Bikaner	Bachhasar	PZ	Tertiary Sandstone	T1-NC	150.00	81.70	81.98	-0.28
3	Bikaner	Bamblu	DW	Tertiary Sandstone	T1-NC	72.45	NIL	NIL	-
4	Bikaner	Bamblu	PZ	Tertiary Sandstone	T1-NC	140.35	68.74	68.96	-0.22
5	Bikaner	Beechwal	DW	Tertiary Sandstone	T1-C	86.55	NIL	NIL	-
6	Bikaner	Beechwal	PZ	Tertiary Sandstone	T1-C	150.00	72.66	72.29	0.37
7	Bikaner	Belasar	PZ	Tertiary Sandstone	T1-NC	140.00	86.87	86.78	0.09
8	Bikaner	Bhinasar	PZ	Tertiary Sandstone	T1-NC	120.00	63.50	65.85	-2.35
9	Bikaner	Bikaner -I	PZ	Tertiary Sandstone	T1-NC	142.00	80.67	83.76	-3.09
10	Bikaner	Bikaner -Ii	PZ	Tertiary Sandstone	T1-NC	142.71	***82.37***	***80.74***	1.63
11	Bikaner	Badi Kumharon Ki Dhani	PZ	Tertiary Sandstone	T2-NC	150.00	***59.48***	***59.33***	0.15
12	Bikaner	Deshnok	PZ	Tertiary Sandstone	T1-NC	148.00	NIL	118.19	-
13	Bikaner	Gadhwala	PZ	Tertiary Sandstone	T1-NC	150.00	105.23	105.23	0.00
14	Bikaner	Gersar	DW	Tertiary Sandstone	T2-C	70.05	59.79	59.79	0.00
15	Bikaner	Gersar	PZ	Tertiary Sandstone	T2-C	150.00	59.18	59.15	0.03
16	Bikaner	Gigasar	DW	Tertiary Sandstone	T1-NC	84.85	78.51	80.33	-1.82
17	Bikaner	Gigasar	PZ	Tertiary Sandstone	T1-NC	143.00	123.66	124.07	-0.41
18	Bikaner	Gusainsar	DW	Tertiary Sandstone	T1-NC	86.15	NIL	NIL	-
19	Bikaner	Gusainsar	PZ	Tertiary Sandstone	T1-NC	150.00	117.30	119.17	-1.87
20	Bikaner	Himtasar	PZ	Tertiary Sandstone	T1-NC	114.00	NIL	NIL	-
21	Bikaner	Jaimalsar	PZ	Tertiary Sandstone	T-S	150.00	61.00	55.02	5.98
22	Bikaner	Jalwali	DW	Older Alluvium	AO-S	50.00	NIL	NIL	-
23	Bikaner	Jamsar	DW	Tertiary Sandstone	T1-C	49.00	33.10	33.19	-0.09
24	Bikaner	Kanasar	DW	Tertiary Sandstone	T2-NC	74.45	NIL	NIL	-
25	Bikaner	Kanasar	PZ	Tertiary Sandstone	T2-NC	150.00	45.37	45.35	0.02
26	Bikaner	Karnisar Bika	DW	Tertiary Sandstone	T1-NC	68.35	63.60	64.04	-0.44
27	Bikaner	Katariyasar	PZ	Tertiary Sandstone	T1-NC	180.00	77.15	77.15	0.00
28	Bikaner	Kawani	DW	Tertiary Sandstone	T-S	54.03	46.85	47.65	-0.80
29	Bikaner	Kawani	PZ	Tertiary Sandstone	T-S	150.00	48.03	48.00	0.03
30	Bikaner	Kilchu	PZ	Tertiary Sandstone	T1-NC	132.05	104.80	104.80	0.00
31	Bikaner	Ladera	DW	Tertiary Sandstone	T1-NC	69.60	64.80	63.77	1.03
32	Bikaner	Lakhusar	DW	Older Alluvium	AO-S	65.00	42.50	41.35	1.15
33	Bikaner	Lalamdesar	PZ	Tertiary Sandstone	T1-NC	156.72	122.66	122.66	0.00
34	Bikaner	Malasar	PZ	Tertiary Sandstone	T1-NC	150.00	57.77	57.72	0.05

SN	Block	Name of Village	Type of well	Hydrogeological Formation	Zone	TD(m)	WL pre 15(m) bgl	WL Post 15(m) bgl	Flucuation Pre15-Post15
35	Bikaner	Molaniya	DW	Tertiary Sandstone	T1-NC	66.85	61.91	62.12	-0.21
36	Bikaner	Molaniya	PZ	Tertiary Sandstone	T1-NC	150.00	62.90	63.08	-0.18
37	Bikaner	Nagasar	DW	Tertiary Sandstone	T2-C	70.15	60.41	59.70	0.71
38	Bikaner	Nal	PZ	Tertiary Sandstone	T2-NC	102.50	67.60	67.55	0.05
39	Bikaner	Nalbari	DW	Tertiary Sandstone	T2-NC	70.00	NIL	NIL	-
40	Bikaner	Napasar	PZ	Tertiary Sandstone	T1-NC	150.00	77.91	76.71	1.20
41	Bikaner	Naurangdesar	PZ	Tertiary Sandstone	T1-NC	132.00	NIL	NIL	-
42	Bikaner	Palana	PZ	Tertiary Sandstone	T1-NC	122.78	NIL	NIL	-
43	Bikaner	Pemasar	DW	Tertiary Sandstone	T1-C	75.45	72.40	72.32	0.08
44	Bikaner	Pemasar	PZ	Tertiary Sandstone	T1-C	150.00	97.78*	69.47	-
45	Bikaner	Raisar	DW	Tertiary Sandstone	T1-NC	79.65	NIL	NIL	-
46	Bikaner	Runia Bas	PZ	Tertiary Sandstone	T1-NC	180	78.60	79.4	-0.80
47	Bikaner	Shivbari	PZ	Tertiary Sandstone	T1-NC	150.00	NIL	NIL	-
48	Bikaner	Shobhasar	PZ	Tertiary Sandstone	T2-NC	150.00	NIL	NIL	-
49	Bikaner	Surdhana	DW	Tertiary Sandstone	T1-NC	73.10	NIL	NIL	-
50	Bikaner	Surdhana	PZ	Tertiary Sandstone	T1-NC	200.00	97.82	97.82	0.00
51	Bikaner	Tejrasar	PZ	Tertiary Sandstone	T1-NC	131.38	NIL	NIL	-
52	Bikaner	Udasar	DW	Tertiary Sandstone	T1-NC	91.65	81.57	81.55	0.02
53	Bikaner	Udramsar	DW	Tertiary Sandstone	T1-NC	76.95	NIL	NIL	-
54	Bikaner	Udramsar	PZ	Tertiary Sandstone	T1-NC	120.00	85.80	85.00	0.80
55	Bikaner	Raisar	PZ	Tertiary Sandstone	T1-NC	153.00	73.9	73.9	0.00
56	Dungargarh	Adsar Purhiton -I	PZ	Older Alluvium	AO-NC	38.40	NIL	NIL	-
57	Dungargarh	Adsar Purhiton -Ii	DW	Older Alluvium	AO-NC	38.25	NIL	NIL	-
58	Dungargarh	Amritwasi	DW	Nagaur Sst.	Ss1-NC	79.30	NIL	76.6	-
59	Dungargarh	Bana	PZ	Tertiary Sandstone	T1-NC	175.67	NIL	NIL	-
60	Dungargarh	Bapeu	DW	Tertiary Sandstone	T1-NC	89.95	NIL	NIL	-
61	Dungargarh	Bapeu	PZ	Tertiary Sandstone	T1-NC	130.94	NIL	NIL	-
62	Dungargarh	Beegawas(Ramsara)	DW	Nagaur Sst.	Ss1-NC	92.70	NIL	NIL	-
63	Dungargarh	Bigga	DW	Older Alluvium	AO-NC	58.50	56.68	56.65	0.03
64	Dungargarh	Bigga	PZ	Older Alluvium	AO-NC	150.00	nil	nil	-
65	Dungargarh	Binjhasar	PZ	Older Alluvium	AO-NC	170.00	64.42	64.38	0.04
66	Dungargarh	Biramsar	PZ	Older Alluvium	AO-S	150.72	NIL	NIL	-
67	Dungargarh	Dheerdesar Chotiyan	DW	Nagaur Sst.	Ss1-NC	84.05	NIL	NIL	-
68	Dungargarh	Dheerdesar Purhiton 2	PZ	Older Alluvium	AO-NC	49.43	NIL	NIL	-
69	Dungargarh	Dholiya	DW	Older Alluvium	AO-S	44.54	NIL	NIL	-
70	Dungargarh	Dholiya	PZ	Older Alluvium	AO-S	150.00	43.30	43.1	0.20
71	Dungargarh	Dungargarh -1	PZ	Older Alluvium	AO-NC	85.07	NIL	NIL	-
72	Dungargarh	Dungargarh -2	PZ	Older Alluvium	AO-NC	64.38	NIL	NIL	-
73	Dungargarh	Dungargarh -3	PZ	Older Alluvium	AO-NC	69.20	NIL	NIL	-
74	Dungargarh	Derajsar	PZ	Tertiary Sandstone	T1-NC	160.00	nil	nil	-
75	Dungargarh	Gopalsar	PZ	Tertiary Sandstone	T1-NC	160.00	113.40	113.42	-0.02
76	Dungargarh	Gusainsar	DW	Older Alluvium	AO-NC	88.77	NIL	NIL	-
77	Dungargarh	Gusainsar Bara	PZ	Older Alluvium	AO-NC	150.00	86.82	84.10	2.72
78	Dungargarh	Jaitasar	PZ	Older Alluvium	AO-NC	150.00	57.50	56.70	0.80
79	Dungargarh	Jhanjheu	PZ	Older Alluvium	AO-NC	180.00	53.50	53.48	0.02
80	Dungargarh	Kitasar Bhatiyan	DW	Nagaur Sst.	Ss1-NC	78.74	NIL	NIL	-
81	Dungargarh	Kotasar	DW	Tertiary Sandstone	T1-NC	82.80	NIL	NIL	-
82	Dungargarh	Kotasar	PZ	Tertiary Sandstone	T1-NC	119.90	NIL	NIL	-
83	Dungargarh	Kunpalsar	DW	Nagaur Sst.	Ss1-NC	90.05	NIL	NIL	-
84	Dungargarh	Kuntasar	DW	Tertiary Sandstone	T1-NC	79.55	68.45	68.98	-0.53
85	Dungargarh	Ladhariya	DW	Older Alluvium	AO-S	83.37	75.90	75.88	0.02
86	Dungargarh	Ladhariya	PZ	Older Alluvium	AO-S	170.00	66.95	66.91	0.04
87	Dungargarh	Lakhasar	DW	Older Alluvium	AO-NC	41.30	35.70	35.71	-0.01
88	Dungargarh	Lakhasar	PZ	Older Alluvium	AO-NC	150.00	64.60	64.10	0.50
89	Dungargarh	Likhmisar Utrada	PZ	Tertiary Sandstone	T1-NC	128.92	NIL	NIL	-
90	Dungargarh	Manakrasar	PZ	Older Alluvium	AO-NC	200.00	NIL	NIL	-
91	Dungargarh	Mingsariya	PZ	Nagaur Sst.	Ss1-NC	150.00	NIL	NIL	-
92	Dungargarh	Momasar	DW	Tertiary Sandstone	T1-NC	86.20	NIL	NIL	-
93	Dungargarh	Momasar	PZ	Tertiary Sandstone	T1-NC	160.96	98.85	98.88	-0.03
94	Dungargarh	Naya Kalyansar	PZ	Tertiary Sandstone	T1-NC	160.00	NIL	NIL	-
95	Dungargarh	Punrasar	DW	Older Alluvium	AO-NC	83.18	NIL	NIL	-
96	Dungargarh	Punrasar	PZ	Older Alluvium	AO-NC	150.00	84.58	84.37	0.21
97	Dungargarh	Rajedoo	DW	Tertiary Sandstone	T1-NC	91.50	NIL	NIL	-
98	Dungargarh	Rajedoo	PZ	Tertiary Sandstone	T1-NC	134.35	98.90	98.85	0.05

SN	Block	Name of Village	Type of well	Hydrogeological Formation	Zone	TD(m)	WL pre 15(m) bgl	WL Post 15(m) bgl	Flucuation Pre15-Post15
99	Dungargarh	Riri	PZ	Tertiary Sandstone	T1-NC	141.30	92.15	92.11	0.04
100	Dungargarh	Salasar	DW	Older Alluvium	AO-NC	89.33	78.42	78.35	0.07
101	Dungargarh	Salasar	PZ	Older Alluvium	AO-NC	129.76	71.73	71.71	0.02
102	Dungargarh	Samandsar	PZ	Older Alluvium	AO-NC	119.30	NIL	NIL	-
103	Dungargarh	Sanwatsar	PZ	Tertiary Sandstone	T1-NC	153.00	NIL	NIL	-
104	Dungargarh	Sattasar	DW	Older Alluvium	AO-NC	59.64	NIL	93.4	-
105	Dungargarh	Sattasar	PZ	Older Alluvium	AO-NC	150.00	93.95	91.9	2.05
106	Dungargarh	Sheruna	PZ	Tertiary Sandstone	T1-NC	95.75	50.55	50.44	0.11
107	Dungargarh	Soniyasar Godaran	DW	Nagaur Sst.	Ss1-NC	55.94	NIL	NIL	-
108	Dungargarh	Soniyasar Mithiya	DW	Nagaur Sst.	Ss1-NC	68.28	56.95	56.88	0.07
109	Dungargarh	Thukariyasar	DW	Older Alluvium	AO-NC	48.70	NIL	NIL	-
110	Dungargarh	Thukariyasar	PZ	Older Alluvium	AO-NC	85.60	NIL	NIL	-
111	Dungargarh	Udrasar	DW	Older Alluvium	AO-S	54.10	46.92	46.86	0.06
112	Dungargarh	Udrasar	PZ	Older Alluvium	AO-S	150.00	54.58	53.74	0.84
113	Dungargarh	Upni	DW	Tertiary Sandstone	T1-NC	100.00	NIL	NIL	-
114	Dungargarh	Upni	PZ	Tertiary Sandstone	T1-NC	150.06	131.92	130.87	1.05
115	Khajuwala	Chattargarh	DW	Older Alluvium	AO-S	56.30	29.69	29.63	0.06
116	Khajuwala	Deli	DW	Older Alluvium	AO-S	38.10	22.70	22.67	0.03
117	Khajuwala	Khajuwala	PZ	Older Alluvium	AO-S	240.00	24.72	24.68	0.04
118	Khajuwala	Karanisar Bhatiyan	PZ	Older Alluvium	AO-S	150.00	48.48	48.29	0.19
119	Khajuwala	Motigarh	DW	Older Alluvium	AO-S	56.50	NIL	NIL	-
120	Khajuwala	Sattasar	DW	Older Alluvium	AO-S	60.40	28.68	28.63	0.05
121	Khajuwala	Sattasar	PZ	Older Alluvium	AO-S	100.00	41.09	41.04	0.05
122	Lunkaransar	Adsar	DW	Older Alluvium	AO-NC	62.75	61.06	61.35	-0.29
123	Lunkaransar	Amarpura	DW	Tertiary Sandstone	T2-NC	68.75	NIL	NIL	-
124	Lunkaransar	Amarpura	PZ	Tertiary Sandstone	T2-NC	107.00	72.43	74.78	-2.35
125	Lunkaransar	Arjansar	DW	Older Alluvium	AO-NC	41.55	16.82	16.63	0.19
126	Lunkaransar	Bamanwali	PZ	Nagaur Sst.	Ss-S	158.00	NIL	NIL	-
127	Lunkaransar	Chhattasar	DW	Tertiary Sandstone	T2-NC	75.00	NIL	NIL	-
128	Lunkaransar	Dhani Pandusar	DW	Tertiary Sandstone	T2-NC	74.25	NIL	NIL	-
129	Lunkaransar	Dhirera	DW	Nagaur Sst.	Ss-S	68.85	60.10	59.20	0.90
130	Lunkaransar	Garbdesar	DW	Tertiary Sandstone	T2-NC	66.20	63.88	64.03	-0.15
131	Lunkaransar	Ghesura	DW	Older Alluvium	AO-NC	49.40	41.54	40.18	1.36
132	Lunkaransar	Goplan	DW	Tertiary Sandstone	T2-NC	59.95	NIL	NIL	-
133	Lunkaransar	Goplan	PZ	Tertiary Sandstone	T2-NC	96.00	54.02	55.11	-1.09
134	Lunkaransar	Hansera	PZ	Nagaur Sst.	Ss-S	90.00	53.48	53.39	0.09
135	Lunkaransar	Jaitpur	DW	Older Alluvium	AO-NC	53.40	48.49	48.03	0.46
136	Lunkaransar	Kalu	DW	Tertiary Sandstone	T2-NC	52.00	41.05	40.72	0.33
137	Lunkaransar	Kalu	PZ	Tertiary Sandstone	T2-NC	85.00	NIL	NIL	-
138	Lunkaransar	Kalwas	DW	Tertiary Sandstone	T2-NC	63.00	48.65	48.55	0.10
139	Lunkaransar	Kapurisar	DW	Tertiary Sandstone	T2-C	54.10	NIL	NIL	-
140	Lunkaransar	Karnisar Raja	DW	Tertiary Sandstone	T2-NC	70.40	NIL	NIL	-
141	Lunkaransar	Karnisar Raja	PZ	Tertiary Sandstone	T2-NC	103.00	68.38	69.12	-0.74
142	Lunkaransar	Khari	DW	Tertiary Sandstone	T1-NC	54.75	NIL	NIL	-
143	Lunkaransar	Khinyera Lalera	PZ	Nagaur Sst.	Ss-S	156.00	74.54	74.28	0.26
144	Lunkaransar	Khodala	DW	Tertiary Sandstone	T2-NC	70.15	54.72	54.81	-0.09
145	Lunkaransar	Khodala	PZ	Tertiary Sandstone	T2-NC	114.00	69.82	69.92	-0.10
146	Lunkaransar	Kishnasar	DW	Tertiary Sandstone	T2-NC	65.70	NIL	NIL	-
147	Lunkaransar	Kishnasar	PZ	Tertiary Sandstone	T2-NC	-	62.90	62.98	-0.08
148	Lunkaransar	Kisturia	DW	Tertiary Sandstone	T1-NC	43.80	33.80	33.83	-0.03
149	Lunkaransar	Kisturia	PZ	Tertiary Sandstone	T1-NC	120.00	34.23	33.80	0.43
150	Lunkaransar	Kubia	DW	Older Alluvium	AO-NC	63.35	NIL	NIL	-
151	Lunkaransar	Kubia	PZ	Older Alluvium	AO-NC	170.00	59.10	60.8	-1.70
152	Lunkaransar	Kujati	DW	Tertiary Sandstone	T1-NC	56.90	47.24	46.53	0.71
153	Lunkaransar	Kujati	PZ	Tertiary Sandstone	T1-NC	102.00	NIL	NIL	-
154	Lunkaransar	Lunkaransar	DW	Tertiary Sandstone	T2-C	63.00	53.82	53.71	0.11
155	Lunkaransar	Lunkaransar	PZ	Tertiary Sandstone	T2-C	129.00	50.88	51.09	-0.21
156	Lunkaransar	Mahajan	DW	Older Alluvium	AO-NC	58.85	45.93	45.53	0.40
157	Lunkaransar	Nakodesar	DW	Older Alluvium	AO-NC	69.07	67.05	67.10	-0.05
158	Lunkaransar	Nakodesar	PZ	Older Alluvium	AO-NC	170	59.10	59.31	-0.21
159	Lunkaransar	Nathusar	DW	Tertiary Sandstone	T2-NC	61.00	58.45	59.01	-0.56
160	Lunkaransar	Nathusar	PZ	Tertiary Sandstone	T2-NC	118.00	NIL	NIL	-
161	Lunkaransar	Rajpura Hudan	DW	Tertiary Sandstone	T2-NC	67.90	NIL	NIL	-
162	Lunkaransar	Rambagh	DW	Older Alluvium	AO-NC	47.25	40.95	40.81	0.14

SN	Block	Name of Village	Type of well	Hydrogeological Formation	Zone	TD(m)	WL pre 15(m) bgl	WL Post 15(m) bgl	Flucuation Pre15-Post15
163	Lunkaransar	Ranisar	DW	Older Alluvium	AO-NC	55.20	NIL	NIL	-
164	Lunkaransar	Ranisar	PZ	Older Alluvium	AO-NC	100.00	NIL	NIL	-
165	Lunkaransar	Rawasar	DW	Older Alluvium	AO-NC	66.00	63.85	64.07	-0.22
166	Lunkaransar	Rawasar	PZ	Older Alluvium	AO-NC	150.00	NIL	NIL	-
167	Lunkaransar	Sehjrasar Naya	DW	Tertiary Sandstone	T2-NC	56.80	NIL	NIL	-
168	Lunkaransar	Sekhsar	DW	Tertiary Sandstone	T2-NC	59.30	NIL	NIL	-
169	Lunkaransar	Sekhsar	PZ	Tertiary Sandstone	T2-NC	100.00	64.10	65.13	-1.03
170	Lunkaransar	Sipliyon Ki Dhani	DW	Older Alluvium	AO-NC	55.55	NIL	NIL	-
171	Lunkaransar	Sipliyon Ki Dhani	PZ	Older Alluvium	AO-NC	90.00	48.10	47.84	0.26
172	Lunkaransar	Sui	PZ	Older Alluvium	AO-NC	110.00	56.88	56.95	-0.07
173	Lunkaransar	Uttamdesar	DW	Tertiary Sandstone	T1-NC	49.70	39.80	39.85	-0.05
174	Nokha	Badhnu	PZ	Tertiary Sandstone	T1-NC	175.00	127.55	137.77*	-
175	Nokha	Berasar	DW	Tertiary Sandstone	T1-NC	93.07	NIL	NIL	-
176	Nokha	Berasar	PZ	Tertiary Sandstone	T1-NC	225.00	94.16	94.78	-0.62
177	Nokha	Bhadla	PZ	Nagaur Sst.	Ss2-NC	160.00	48.08	48.08	0.00
178	Nokha	Bhadla	DW	Nagaur Sst.	Ss2-NC	60.00	48.61	48.61	0.00
179	Nokha	Charkhara	DW	Nagaur Sst.	Ss1-NC	175.00	NIL	NIL	-
180	Nokha	Chitana	DW	Bilara Lst	Ls(S)	112.00	78.20	78.20	0.00
181	Nokha	Dawa	PZ	Nagaur Sst.	Ss1-NC	200.00	25.80	25.80	0.00
182	Nokha	Dharnok	DW	Nagaur Sst.	Ss1-NC	150.00	NIL	NIL	-
183	Nokha	Dhingsari	DW	Nagaur Sst.	Ss1-NC	119.00	108.30	108.38	-0.08
184	Nokha	Gajroopdesar	PZ	Tertiary Sandstone	T1-NC	225.00	127.10	127.10	0.00
185	Nokha	Gajsukhdesar	PZ	Nagaur Sst.	Ss1-NC	251.00	66.83	72.70	-5.87
186	Nokha	Himatasar	DW	Nagaur Sst.	Ss1-NC	81.20	NIL	NIL	-
187	Nokha	Hiyadesar	PZ	Nagaur Sst.	Ss1-NC	203.00	NIL	NIL	-
188	Nokha	Jaisalsar	DW	Older Alluvium	AO-NC	47.00	41.86	41.86	0.00
189	Nokha	Jaisinghdesar	DW	Tertiary Sandstone	T1-NC	108.00	NIL	NIL	-
190	Nokha	Janglu	DW	Nagaur Sst.	Ss2-NC	97.00	NIL	NIL	-
191	Nokha	Jasrasar	PZ	Nagaur Sst.	Ss1-NC	149.00	NIL	NIL	-
192	Nokha	Jasarsar	PZ	Nagaur Sst.	Ss1-NC	150.00	97.76	97.24	0.52
193	Nokha	Jhareli	DW	Nagaur Sst.	Ss1-NC	113.00	NIL	NIL	-
194	Nokha	Kakku	DW	Nagaur Sst.	Ss1-NC	75.00	52.82	52.82	0.00
195	Nokha	Kakku	PZ	Nagaur Sst.	Ss1-NC	125.00	40.01	40.01	0.00
196	Nokha	Kakra	DW	Nagaur Sst.	Ss1-NC	79.00	NIL	NIL	-
197	Nokha	Kakra	PZ	Nagaur Sst.	Ss1-NC	150.00	79.75	85.18	-5.43
198	Nokha	Kanvlisar	PZ	Nagaur Sst.	Ss1-NC	255.00	65.29	65.29	0.00
199	Nokha	Kedli	DW	Bilara Lst	Ls(S)	86.10	70.06	70.06	0.00
200	Nokha	Kuchor Athuni	PZ	Tertiary Sandstone	T1-NC	150.92	NIL	NIL	-
201	Nokha	Kudsu	DW	Nagaur Sst.	Ss1-NC	110.15	NIL	NIL	-
202	Nokha	Kudsu	PZ	Nagaur Sst.	Ss1-NC	225.00	105.80	106.02	-0.22
203	Nokha	Kumbhasariya	DW	Nagaur Sst.	Ss1-NC	97.60	NIL	NIL	-
204	Nokha	Lalamdesar Bada	PZ	Tertiary Sandstone	T1-NC	225.00	101.99	102.85	-0.86
205	Nokha	Mainsar	PZ	Older Alluvium	AO-NC	86.00	38.64	34.90	3.74
206	Nokha	Mainsar	DW	Older Alluvium	AO-NC	38.70	NIL	NIL	-
207	Nokha	Masuri	PZ	Tertiary Sandstone	T1-NC	144.00	NIL	NIL	-
208	Nokha	Morkhana	PZ	Tertiary Sandstone	T1-NC	150.00	101.70	102.54	-0.84
209	Nokha	Mukam	PZ	Nagaur Sst.	Ss1-NC	150.00	75.77	73.95	1.82
210	Nokha	Mundar	DW	Older Alluvium	AO-NC	40.85	35.72	35.58	0.14
211	Nokha	Munjasar	PZ	Nagaur Sst.	Ss2-NC	156.00	NIL	NIL	-
212	Nokha	Nathusar	DW	Nagaur Sst.	Ss1-NC	100.05	NIL	NIL	-
213	Nokha	Nokha Mandi	PZ	Nagaur Sst.	Ss1-NC	150.00	NIL	NIL	-
214	Nokha	Nokha Mandi	PZ	Nagaur Sst.	Ss1-NC	150.00	NIL	NIL	-
215	Nokha	Panchu	DW	Nagaur Sst.	Ss1-NC	124.75	97.00	98.13	-1.13
216	Nokha	Raisar	DW	Nagaur Sst.	Ss1-NC	67.50	64.70	64.70	0.00
217	Nokha	Rasisar	PZ	Tertiary Sandstone	T1-NC	175.00	81.95	82.40	-0.45
218	Nokha	Roda	DW	Nagaur Sst.	Ss1-NC	200.00	NIL	NIL	-
219	Nokha	Sadasar	DW	Tertiary Sandstone	T1-NC	99.50	NIL	NIL	-
220	Nokha	Sadhuna	DW	Bilara Lst	Ls-2-NC	94.00	51.53	51.53	0.00
221	Nokha	Sarunda	DW	Bilara Lst	Ls-2-NC	93.60	87.45	87.45	0.00
222	Nokha	Sarunda	PZ	Bilara Lst	Ls-2-NC	148.00	NIL	79.08	-
223	Nokha	Sindhu	PZ	Tertiary Sandstone	T1-NC	220.00	101.33	101.33	0.00
224	Nokha	Somalsar	DW	Nagaur Sst.	Ss1-NC	78.70	NIL	NIL	-
225	Nokha	Somalsar	PZ	Nagaur Sst.	Ss1-NC	150.00	NIL	NIL	-
226	Nokha	Sowa	DW	Tertiary Sandstone	T1-NC	105.00	NIL	NIL	-

SN	Block	Name of Village	Type of well	Hydrogeological Formation	Zone	TD(m)	WL pre 15(m) bgl	WL Post 15(m) bgl	Flucuation Pre15-Post15
227	Nokha	Surpura	PZ	Nagaur Sst.	Ss1-NC	150.00	NIL	NIL	-
228	Nokha	Thawariya	DW	Nagaur Sst.	Ss1-NC	91.60	NIL	NIL	-
229	Nokha	Udasar	DW	Nagaur Sst.	Ss1-NC	129.20	114.86	114.86	0.00
230	Shri Kolayat	Akasar	PZ	Tertiary Sandstone	T1-NC	126.00	NIL	NIL	-
231	Shri Kolayat	Bajju	DW	Tertiary Sandstone	T-S	46.50	NIL	NIL	-
232	Shri Kolayat	Barsalpur	PZ	Older Alluvium	AO-S	80.00	14.80	14.70	0.10
233	Shri Kolayat	Bhane Ka Gaon	PZ	Tertiary Sandstone	T1-NC	174.00	NIL	119.75	-
234	Shri Kolayat	Bheloo	DW	Nagaur Sst.	Ss1-NC	83.90	77.21	77.35	-0.14
235	Shri Kolayat	Bheloo	PZ	Nagaur Sst.	Ss1-NC	190.00	77.80	78.20	-0.40
236	Shri Kolayat	Bholasar	PZ	Tertiary Sandstone	T1-NC	175.00	NIL	NIL	-
237	Shri Kolayat	Bikampur	DW	Older Alluvium	AO-S	22.60	12.03	12.15	-0.12
238	Shri Kolayat	Bithnok	DW	Tertiary Sandstone	T-S	58.40	55.14	55.24	-0.10
239	Shri Kolayat	Chandasar	DW	Tertiary Sandstone	T1-NC	63.00	NIL	NIL	-
240	Shri Kolayat	Chandasar	PZ	Tertiary Sandstone	T1-NC	160.00	70.55	70.6	-0.05
241	Shri Kolayat	Chani	PZ	Tertiary Sandstone	T1-NC	150.00	NIL	NIL	-
242	Shri Kolayat	Dasoori	DW	Nagaur Sst.	Ss1-NC	83.80	NIL	NIL	-
243	Shri Kolayat	Dasoori	PZ	Nagaur Sst.	Ss1-NC	180.00	74.00	74.22	-0.22
244	Shri Kolayat	Diyatara	DW	Tertiary Sandstone	T1-NC	99.40	NIL	NIL	-
245	Shri Kolayat	Diyatara	PZ	Tertiary Sandstone	T1-NC	200.00	95.80	96.5	-0.70
246	Shri Kolayat	Gangapura	DW	Tertiary Sandstone	T-S	79.25	66.45	66.83	-0.38
247	Shri Kolayat	Gariyala	DW	Tertiary Sandstone	T1-NC	67.75	NIL	NIL	-
248	Shri Kolayat	Girajsar	DW	Tertiary Sandstone	T1-NC	61.50	NIL	NIL	-
249	Shri Kolayat	Godoo	DW	Older Alluvium	AO-S	45.70	19.64	19.80	-0.16
250	Shri Kolayat	Guda	DW	Tertiary Sandstone	T2-NC	90.00	81.08	81.30	-0.22
251	Shri Kolayat	Guda	PZ	Tertiary Sandstone	T2-NC	160.00	91.70	92.10	-0.40
252	Shri Kolayat	Hadan	PZ	Nagaur Sst.	Ss2-NC	250.00	NIL	NIL	-
253	Shri Kolayat	Hadla Rawlotan	PZ	Tertiary Sandstone	T1-NC	174.00	126.12	127.22	-1.10
254	Shri Kolayat	Jaggasar	PZ	Older Alluvium	AO-S	40.00	17.53	17.31	0.22
255	Shri Kolayat	Jhajhoo	PZ	Tertiary Sandstone	T1-NC	175.00	NIL	NIL	-
256	Shri Kolayat	Khajora	DW	Nagaur Sst.	Ss1-NC	120.00	81.45	81.55	-0.10
257	Shri Kolayat	Khajora	PZ	Nagaur Sst.	Ss1-NC	200.00	80.20	80.38	-0.18
258	Shri Kolayat	Khakhusar	DW	Nagaur Sst.	Ss2-NC	110.40	NIL	NIL	-
259	Shri Kolayat	Khakhusar	PZ	Nagaur Sst.	Ss2-NC	200.00	109.05	109.75	-0.70
260	Shri Kolayat	Khindasar	DW	Nagaur Sst.	Ss1-NC	81.40	NIL	NIL	-
261	Shri Kolayat	Khindasar	PZ	Nagaur Sst.	Ss1-NC	185.00	81.80	81.9	-0.10
262	Shri Kolayat	Kolasar	DW	Tertiary Sandstone	T-S	52.00	45.80	47.60	-1.80
263	Shri Kolayat	Kolayat	PZ	Tertiary Sandstone	T-S	225.00	56.20	56.13	0.07
264	Shri Kolayat	Lambana Bhatiyan	PZ	Nagaur Sst.	Ss2-NC	150.00	NIL	NIL	-
265	Shri Kolayat	Lambana Bhatiyan	DW	Nagaur Sst.	Ss2-NC	111.80	96.66	97.25	-0.59
266	Shri Kolayat	Madhogarh	DW	Tertiary Sandstone	T2-NC	46.90	NIL	NIL	-
267	Shri Kolayat	Mankasar	DW	Older Alluvium	AO-S	38.50	12.27	12.20	0.07
268	Shri Kolayat	Meghasar	PZ	Tertiary Sandstone	T1-NC	120.00	80.14	80.42	-0.28
269	Shri Kolayat	Modayat	DW	Older Alluvium	AO-S	31.60	15.50	15.30	0.20
270	Shri Kolayat	Mokha	DW	Tertiary Sandstone	T1-NC	137.90	NIL	NIL	-
271	Shri Kolayat	Mud	DW	Tertiary Sandstone	T2-NC	111.40	NIL	NIL	-
272	Shri Kolayat	Mud	PZ	Tertiary Sandstone	T1-NC	180.00	83.20	83.4	-0.20
273	Shri Kolayat	Naion Ki Basti	PZ	Tertiary Sandstone	T1-NC	120.00	NIL	NIL	-
274	Shri Kolayat	Nandra	DW	Nagaur Sst.	Ss1-NC	85.65	NIL	NIL	-
275	Shri Kolayat	Nandra	PZ	Nagaur Sst.	Ss1-NC	185.00	85.30	85.42	-0.12
276	Shri Kolayat	Nokhra	PZ	Nagaur Sst.	Ss(S)	275.00	NIL	NIL	-
277	Shri Kolayat	Pabusar	PZ	Older Alluvium	AO-S	300.00	NIL	NIL	-
278	Shri Kolayat	Ranjeetpura	PZ	Older Alluvium	AO-S	40.00	24.40	Filled	-
279	Shri Kolayat	Sankhala Basti	PZ	Tertiary Sandstone	T2-NC	175.00	72.35	71.83	0.52
280	Shri Kolayat	Seora	PZ	Older Alluvium	AO-S	250.00	19.08	19.16	-0.08
281	Shri Kolayat	Surgara	DW	Tertiary Sandstone	T-S	70.30	61.94	61.86	0.08
282	Shri Kolayat	Surgara	PZ	Tertiary Sandstone	T-S	200.00	NIL	NIL	-
283	Shri Kolayat	Tanwarwala	PZ	Older Alluvium	AO-S	80.00	NIL	NIL	-
284	Shri Kolayat	Tokla	PZ	Nagaur Sst.	Ss(S)	132.82	NIL	NIL	-
285	Shri Kolayat	Udat	DW	Nagaur Sst.	Ss(S)	71.45	67.31	67.53	-0.22
286	Shri Kolayat	Udat	PZ	Nagaur Sst.	Ss(S)	185.00	67.30	67.62	-0.32
DISTRICT - BUNDI									
1	Bundi	Ajeta	DW	Alluvium	A (C)	15.25	5.25	4.15	1.10
2	Bundi	Kotkhera	DW	Limestone	Ls(C)	11.35	Dry	4.35	-
3	Bundi	Namana	DW	Limestone	Ls(C)	21.15	6.88	6.2	0.68

SN	Block	Name of Village	Type of well	Hydrogeological Formation	Zone	TD(m)	WL pre 15(m) bgl	WL Post 15(m) bgl	Flucuation Pre15-Post15
4	Bundi	Matoonda	DW	SH/LS	SH/Ls(C)	6.90	5.25	5.00	0.25
5	Bundi	Rajwas	DW	SH/LS	SH/Ls(C)	14.60	3.90	4.15	-0.25
6	Bundi	Astoli	DW	SH/LS	SH/Ls(Nc)	25.50	21.50	Dry	-
7	Bundi	Bundi	DW	SH/LS	SH/Ls(Nc)	33.35	27.55	26.85	0.70
8	Bundi	Bundi	PZ	SH/LS	SH/Ls(Nc)	75.00	25.55	22.05	3.50
9	Bundi	Daulatpura	DW	SH/LS	SH/Ls(Nc)	14.53	7.75	6.75	1.00
10	Bundi	Deopura	DW	SH/LS	SH/Ls(Nc)	27.60	Dry	Dry	-
11	Bundi	Ganpatpura	DW	SH/LS	SH/Ls(Nc)	15.50	8.00	5.50	2.50
12	Bundi	Guda Nathawat	DW	SH/LS	SH/Ls(Nc)	20.25	7.70	11.48	-3.78
13	Bundi	Hattipura	DW	SH/LS	SH/Ls(Nc)	24.40	8.30	5.10	3.20
14	Bundi	Hattipura	PZ	SH/LS	SH/Ls(Nc)	75.00	damaged	damged	-
15	Bundi	Khatkhar	DW	SH/LS	SH/Ls(Nc)	20.65	Dry	21.90	-
16	Bundi	Khatkhar	PZ	SH/LS	SH/Ls(Nc)	45.00	not open	bolt not open	-
17	Bundi	Kheroona	DW	SH/LS	SH/Ls(Nc)	19.60	14.90	Dry	-
18	Bundi	Neem Ka Khera	DW	SH/LS	SH/Ls(Nc)	10.20	5.55	6.60	-1.05
19	Bundi	Ramnagar	PZ	SH/LS	SH/Ls(Nc)	40.00	damaged	damaged	-
20	Bundi	Selore	DW	SH/LS	SH/Ls(Nc)	16.50	17.40	Dry	-
21	Bundi	Bharatbaori	DW	Sandstone	Ss(Nc)	8.60	2.55	0.8	1.75
22	Bundi	Gararda	DW	Sandstone	Ss(Nc)	21.00	4.71	7.8	-3.09
23	Bundi	Gunwar	DW	Sandstone	Ss(Nc)	8.50	1.75	3.9	-2.15
24	Bundi	Gunwar	PZ	Sandstone	Ss(Nc)	45.00	Filled	Filled	-
25	Bundi	Haripura	DW	Sandstone	Ss(Nc)	11.25	6.15	3	3.15
26	Bundi	Megharawat Jhop.	DW	Sandstone	Ss(Nc)	16.40	7.65	4.90	2.75
27	Bundi	Palka	DW	Sandstone	Ss(Nc)	23.55	5.50	5.3	0.20
28	Bundi	Piliya	DW	Sandstone	Ss(Nc)	7.30	2.95	0.25	2.70
29	Bundi	Rampuriya	DW	Sandstone	Ss(Nc)	10.72	5.85	6.35	-0.50
30	Hindoli	Barwas	DW	Phyllite	Ph(c)	14.35	2.68	1.43	1.25
31	Hindoli	Guda-Gokulpura	DW	Phyllite	Ph(c)	17.70	6.21	2.60	3.61
32	Hindoli	Salawaliya	DW	Phyllite	Ph(c)	16.10	6.21	8.35	-2.14
33	Hindoli	Akoda	DW	Phyllite	Ph(Nc)	26.00	25.00	13.28	11.72
34	Hindoli	Alod	DW	Phyllite	Ph(Nc)	11.95	dry	8.48	-
35	Hindoli	Alod	PZ	Phyllite	Ph(Nc)	45.00	damaged	damaged	-
36	Hindoli	Bal	DW	Phyllite	Ph(Nc)	13.90	8.35	10.05	-1.70
37	Hindoli	Bal	PZ	Phyllite	Ph(Nc)	50.00	closed	closed	-
38	Hindoli	Bara Nayagaon	DW	Phyllite	Ph(Nc)	14.95	5.40	5.00	0.40
39	Hindoli	Bar-Gaon	DW	Phyllite	Ph(Nc)	18.00	10.00	9.75	0.25
40	Hindoli	Basni	DW	Phyllite	Ph(Nc)	18.70	well comes under the road	well comes under the road	-
41	Hindoli	Basni	PZ	Phyllite	Ph(Nc)	40.00	damaged	damaged	-
42	Hindoli	Basoli	DW	Phyllite	Ph(Nc)	25.00	8.50	9.60	-1.10
43	Hindoli	Basoli	PZ	Phyllite	Ph(Nc)	100.00	closed	closed	-
44	Hindoli	Bhandh-Ka-Khera	DW	Phyllite	Ph(Nc)	22.40	4.35	3.98	0.37
45	Hindoli	Bhandh-Ka-Khera	PZ	Phyllite	Ph(Nc)	40.00	closed	closed	-
46	Hindoli	Dabeta	DW	Phyllite	Ph(Nc)	24.00	Dry	14.25	-
47	Hindoli	Dabeta	PZ	Phyllite	Ph(Nc)	75.00	22.15	17.90	4.25
48	Hindoli	Dablana	DW	Phyllite	Ph(Nc)	16.00	9.95	11.05	-1.10
49	Hindoli	Deroli	DW	Phyllite	Ph(Nc)	21.21	5.12	4.50	0.62
50	Hindoli	Dhanao	DW	Phyllite	Ph(Nc)	19.70	6.50	3.41	3.09
51	Hindoli	Dhanao	PZ	Phyllite	Ph(Nc)	75.00	damaged	damaged	-
52	Hindoli	Dhowara	DW	Phyllite	Ph(Nc)	17.00	8.05	4.85	3.20
53	Hindoli	Gothra	DW	Phyllite	Ph(Nc)	20.00	8.35	2.95	5.40
54	Hindoli	Gothra	PZ	Phyllite	Ph(Nc)	75.00	6.90	5.35	1.55
55	Hindoli	Hindoli	DW	Phyllite	Ph(Nc)	20.40	Dry	5.35	-
56	Hindoli	Hindoli	PZ	Phyllite	Ph(Nc)	50.00	14.00	12.00	2.00
57	Hindoli	Kachola	SW	Phyllite	Ph(Nc)	12.40	3.80	1.20	2.60
58	Hindoli	Kheenya	DW	Phyllite	Ph(Nc)	23.65	23.40	Dry	-
59	Hindoli	Kheenya	PZ	Phyllite	Ph(Nc)	50.00	damaged	damaged	-
60	Hindoli	Kherkhata	DW	Phyllite	Ph(Nc)	24.70	18.55	Dry	-
61	Hindoli	Kherkhata	PZ	Phyllite	Ph(Nc)	75.00	damaged	damaged	-
62	Hindoli	Luharia	DW	Phyllite	Ph(Nc)	13.60	4.15	3.58	0.57
63	Hindoli	Pagara	DW	Phyllite	Ph(Nc)	13.90	8.65	9.70	-1.05
64	Hindoli	Pench Ki Baori	DW	Phyllite	Ph(Nc)	19.95	8.05	3.20	4.85
65	Hindoli	Ren	DW	Phyllite	Ph(Nc)	20.00	4.45	0.40	4.05
66	Hindoli	Ren	PZ	Phyllite	Ph(Nc)	100.00	not open	bolt not open	-
67	Hindoli	Rooneja	DW	Phyllite	Ph(Nc)	14.20	8.60	10.35	-1.75

SN	Block	Name of Village	Type of well	Hydrogeological Formation	Zone	TD(m)	WL pre 15(m) bgl	WL Post 15(m) bgl	Flucuation Pre15-Post15
68	Hindoli	Rooppura	DW	Phyllite	Ph(Nc)	13.80	11.50	6.71	4.79
69	Hindoli	Rooppura	PZ	Phyllite	Ph(Nc)	100.00	10.60	9.99	0.61
70	Hindoli	Roshanda	DW	Phyllite	Ph(Nc)	15.20	6.60	5.70	0.90
71	Hindoli	Sawantgarh	DW	Phyllite	Ph(Nc)	19.90	9.95	9.15	0.80
72	Hindoli	Sawantgarh	PZ	Phyllite	Ph(Nc)	75.00	closed	closed	-
73	Hindoli	Soran	DW	Phyllite	Ph(Nc)	18.90	13.32	13.05	0.27
74	Hindoli	Sukhpura	DW	Phyllite	Ph(Nc)	20.90	18.80	13.91	4.89
75	Hindoli	Sukhpura	PZ	Phyllite	Ph(Nc)	75.00	Motor	Motor	-
76	Hindoli	Thana	DW	Phyllite	Ph(Nc)	20.15	6.11	4.40	1.71
77	Hindoli	Thana	PZ	Phyllite	Ph(Nc)	40.00	damaged	damaged	-
78	Hindoli	Tonkra	DW	Phyllite	Ph(Nc)	15.80	3.45	3.30	0.15
79	Hindoli	Umar	DW	Phyllite	Ph(Nc)	23.50	26.50	19.15	7.35
80	Hindoli	Barodia	DW	Limestone	Ls(Nc)	18.50	10.95	7.75	3.20
81	Hindoli	Barodia	PZ	Limestone	Ls(Nc)	50.00	closed	closed	-
82	Hindoli	Datoonda	DW	Limestone	Ls(Nc)	14.50	7.10	7.45	-0.35
83	Hindoli	Haripura	DW	Limestone	Ls(Nc)	18.75	11.10	13.65	-2.55
84	Hindoli	Narayan Pura	DCB	Limestone	Ls(Nc)	20.80	5.60	6.85	-1.25
85	Hindoli	Sathoor	DW	Limestone	Ls(Nc)	18.80	7.45	6.50	0.95
86	Hindoli	Sathoor	PZ	Limestone	Ls(Nc)	75.00	motor	motor	-
87	Hindoli	Theekarda	DW	Limestone	Ls(Nc)	24.00	16.35	7.85	8.50
88	Hindoli	Theekarda	PZ	Limestone	Ls(Nc)	50.00	22.40	5.54	16.86
89	K Patan	Ajanda	DW	Alluvium	A (C)	17.20	1.95	4.10	-2.15
90	K Patan	Anantpura	DW	Alluvium	A (C)	7.15	2.70	4.00	-1.30
91	K Patan	Arnetha	DW	Alluvium	A (C)	12.40	5.10	4.33	0.77
92	K Patan	Baleetha	DW	Alluvium	A (C)	7.85	dry	Dry	-
93	K Patan	Balod	DW	Alluvium	A (C)	22.90	6.80	5.70	1.10
94	K Patan	Banjharli	DW	Alluvium	A (C)	19.20	2.70	2.15	0.55
95	K Patan	Barakhera	DW	Alluvium	A (C)	24.20	dry	19.57	-
96	K Patan	Bheeya	DW	Alluvium	A (C)	13.55	2.60	1.63	0.97
97	K Patan	Chitawa	DW	Alluvium	A (C)	8.15	Dry	3.05	-
98	K Patan	Dagaria	DW	Alluvium	A (C)	31.20	14.10	14.05	0.05
99	K Patan	Daikhera	DW	Alluvium	A (C)	22.20	7.40	8.74	-1.34
100	K Patan	Dharawan	DW	Alluvium	A (C)	19.80	10.10	8.74	1.36
101	K Patan	Gurli	DW	Alluvium	A (C)	15.80	2.60	0.85	1.75
102	K Patan	Haripura	DW	Alluvium	A (C)	10.25	3.90	1.85	2.05
103	K Patan	Jaithal	DW	Alluvium	A (C)	20.90	6.15	4.54	1.61
104	K Patan	Jaloda	DW	Alluvium	A (C)	10.40	5.50	6.90	-1.40
105	K Patan	Jhali Ji Ka Barana	DW	Alluvium	A (C)	19.00	12.40	11.85	0.55
106	K Patan	Kapren	DW	Alluvium	A (C)	9.35	2.35	1.80	0.55
107	K Patan	Kapren	PZ	Alluvium	A (C)	35.00	2.30	1.90	0.40
108	K Patan	Kapren Rly.St.	DW	Alluvium	A (C)	14.15	2.75	2.35	0.40
109	K Patan	Keshorai Patan	DW	Alluvium	A (C)	17.60	7.00	8.65	-1.65
110	K Patan	Keshorai Patan	PZ	Alluvium	A (C)	30.00	closed	closed	-
111	K Patan	Khakhta	DW	Alluvium	A (C)	22.10	18.20	17.82	0.38
112	K Patan	Kodkia	DW	Alluvium	A (C)	7.00	Dry	Dry	-
113	K Patan	Laban	DW	Alluvium	A (C)	29.40	4.85	6.35	-1.50
114	K Patan	Lesarda	DW	Alluvium	A (C)	6.45	2.11	1.45	0.66
115	K Patan	Madho Rajpura	DW	Alluvium	A (C)	13.45	2.00	3.55	-1.55
116	K Patan	Mayza	DW	Alluvium	A (C)	20.05	10.95	13.35	-2.40
117	K Patan	Notara	DW	Alluvium	A (C)	19.50	1.20	3.80	-2.60
118	K Patan	Rebarpura	DW	Alluvium	A (C)	18.30	9.35	15.00	-5.65
119	K Patan	Roteda	DW	Alluvium	A (C)	28.40	21.45	17.95	3.50
120	K Patan	Soonagar	DW	Alluvium	A (C)	8.20	3.20	5.05	-1.85
121	K Patan	Babai	DW	SH/LS	SH/Ls(Nc)	12.90	3.70	2.30	1.40
122	K Patan	Gendoli	DW	SH/LS	SH/Ls(Nc)	11.60	6.60	8.30	-1.70
123	K Patan	Gendoli	PZ	SH/LS	SH/Ls(Nc)	75.00	damaged	damaged	-
124	K Patan	Goontha	DW	SH/LS	SH/Ls(Nc)	20.40	10.15	8.20	1.95
125	K Patan	Indergarh	DW	SH/LS	SH/Ls(Nc)	18.40	15.30	11.50	3.80
126	K Patan	Indergarh	PZ	SH/LS	SH/Ls(Nc)	40.00	closed	closed	-
127	K Patan	Lalpura	DW	SH/LS	SH/Ls(Nc)	19.20	16.25	15.20	1.05
128	K Patan	Lalpura	PZ	SH/LS	SH/Ls(Nc)	45.00	35.25	34.65	0.60
129	K Patan	Pholai	DW	SH/LS	SH/Ls(Nc)	18.30	16.10	15.10	1.00
130	K Patan	Sumer Ganj Mandi	DW	SH/LS	SH/Ls(Nc)	20.50	14.00	10.25	3.75
131	K Patan	Utrana	DW	SH/LS	SH/Ls(Nc)	13.40	4.75	9.85	-5.10

SN	Block	Name of Village	Type of well	Hydrogeological Formation	Zone	TD(m)	WL pre 15(m) bgl	WL Post 15(m) bgl	Flucuation Pre15-Post15
132	K Patan	Utrana	PZ	SH/LS	SH/Ls(Nc)	40.00	closed	closed	-
133	K Patan	Chandana Khurd	DW	Shale	SHALE(Nc)	21.50	12.05	11.50	0.55
134	K Patan	Chandana Khurd	PZ	Shale	SHALE(Nc)	75.00	14.10	9.61	4.49
135	K Patan	Daulat Pura	DW	Shale	SHALE(Nc)	25.00	12.70	15.78	-3.08
136	K Patan	Kolaspura	DW	Shale	SHALE(Nc)	18.40	15.95	15.25	0.70
137	K Patan	Lakheri	DW	Shale	SHALE(Nc)	23.18	6.98	6.48	0.50
138	K Patan	Lakhri	PZ	Shale	SHALE(Nc)	40.00	not open	bolt not open	-
139	K Patan	Navalpura	DW	Shale	SHALE(Nc)	17.20	12.55	11.24	1.31
140	K Patan	Navalpura	PZ	Shale	SHALE(Nc)	40.00	13.95	9.75	4.20
141	K Patan	Papri	DW	Shale	SHALE(Nc)	20.90	18.35	18.00	0.35
142	Nainwa	Kanakpura	DW	SH/LS	SH/Ls(Nc)	20.50	15.75	13.84	1.91
143	Nainwa	Kanakpura	PZ	SH/LS	SH/Ls(Nc)	75.00	14.90	14.99	-0.09
144	Nainwa	Karwar	DW	SH/LS	SH/Ls(Nc)	22.45	22.45	Dry	-
145	Nainwa	Karwar	PZ	SH/LS	SH/Ls(Nc)	40.00	closed	closed	-
146	Nainwa	Kashipura	DW	SH/LS	SH/Ls(Nc)	16.00	12.90	Dry	-
147	Nainwa	Mani	DW	SH/LS	SH/Ls(Nc)	11.00	19.95	17.90	2.05
148	Nainwa	Mani	PZ	SH/LS	SH/Ls(Nc)	50.00	31.40	21.90	9.50
149	Nainwa	Pipliya	DW	SH/LS	SH/Ls(Nc)	14.70	5.80	6.80	-1.00
150	Nainwa	Pipliya	PZ	SH/LS	SH/Ls(Nc)	50.00	not open	16.45	-
151	Nainwa	Sabalpura	DW	SH/LS	SH/Ls(Nc)	18.10	9.65	10.20	-0.55
152	Nainwa	Talwas	DW	SH/LS	SH/Ls(Nc)	16.70	9.30	8.65	0.65
153	Nainwa	Antarda	DW	Phyllite	Ph(Nc)	33.30	17.90	16.30	1.60
154	Nainwa	Antarda	PZ	Phyllite	Ph(Nc)	75.00	20.35	20.50	-0.15
155	Nainwa	Baman Gaon	DW	Phyllite	Ph(Nc)	29.55	Dry	Dry	-
156	Nainwa	Baman Gaon	PZ	Phyllite	Ph(Nc)	50.00	not open	bolt not open	-
157	Nainwa	Bambooli	DW	Phyllite	Ph(Nc)	31.00	Dry	Dry	-
158	Nainwa	Bambooli	PZ	Phyllite	Ph(Nc)	75.00	closed	closed	-
159	Nainwa	Bansi	DW	Phyllite	Ph(Nc)	23.40	4.25	5.80	-1.55
160	Nainwa	Bansi	PZ	Phyllite	Ph(Nc)	75.00	closed	closed	-
161	Nainwa	Bansoli	DW	Phyllite	Ph(Nc)	16.70	13.70	16.58	-2.88
162	Nainwa	Batawadi	DW	Phyllite	Ph(Nc)	18.50	17.80	15.60	2.20
163	Nainwa	Batawadi	PZ	Phyllite	Ph(Nc)	75.00	30.50	31.80	-1.30
164	Nainwa	Bhajneri	DW	Phyllite	Ph(Nc)	16.00	7.90	9.10	-1.20
165	Nainwa	Chainpura	DW	Phyllite	Ph(Nc)	19.30	Dry	11.50	-
166	Nainwa	Dakoon	DW	Phyllite	Ph(Nc)	8.00	4.65	7.10	-2.45
167	Nainwa	Dakoon	PZ	Phyllite	Ph(Nc)	50.00	damaged	damaged	-
168	Nainwa	Dei	DW	Phyllite	Ph(Nc)	13.75	Dry	Dry	-
169	Nainwa	Dei	PZ	Phyllite	Ph(Nc)	50.00	damaged	damaged	-
170	Nainwa	Dhanugaon	DW	Phyllite	Ph(Nc)	26.00	17.40	23.30	-5.90
171	Nainwa	Dhanugaon	PZ	Phyllite	Ph(Nc)	100.00	16.40	21.40	-5.00
172	Nainwa	Gambheera	DW	Phyllite	Ph(Nc)	18.20	Dry	9.30	-
173	Nainwa	Guda Deoji	DW	Phyllite	Ph(Nc)	19.40	Dry	Dry	-
174	Nainwa	Guda Deoji	PZ	Phyllite	Ph(Nc)	50.00	not open	bolt not open	-
175	Nainwa	Guda Sadawartiya	DW	Phyllite	Ph(Nc)	21.35	Dry	Dry	-
176	Nainwa	Guda Sadawartiya	PZ	Phyllite	Ph(Nc)	75.00	damaged	damaged	-
177	Nainwa	Jaitpura	DW	Phyllite	Ph(Nc)	26.75	7.22	6.78	0.44
178	Nainwa	Jajawar	DW	Phyllite	Ph(Nc)	23.00	11.70	10.25	1.45
179	Nainwa	Jajawar	PZ	Phyllite	Ph(Nc)	100.00	10.65	9.62	1.03
180	Nainwa	Jarkhoda	DW	Phyllite	Ph(Nc)	24.00	Dry	Dry	-
181	Nainwa	Jarkhoda	PZ	Phyllite	Ph(Nc)	75.00	Dry	Dry	-
182	Nainwa	Kethoda	DW	Phyllite	Ph(Nc)	17.00	Dry	Dry	-
183	Nainwa	Kethoda	PZ	Phyllite	Ph(Nc)	75.00	25.60	34.65	-9.05
184	Nainwa	Khajoora	DW	Phyllite	Ph(Nc)	20.30	22.08	Dry	-
185	Nainwa	Khanpura	DW	Phyllite	Ph(Nc)	17.00	dry	8.81	-
186	Nainwa	Maran	DW	Phyllite	Ph(Nc)	23.20	23.50	21.70	1.80
187	Nainwa	Modsa	DW	Phyllite	Ph(Nc)	12.30	Dry	9.25	-
188	Nainwa	Naharganj	DW	Phyllite	Ph(Nc)	26.75	21.95	Dry	-
189	Nainwa	Naharganj	PZ	Phyllite	Ph(Nc)	75.00	damaged	damaged	-
190	Nainwa	Nainwa	DW	Phyllite	Ph(Nc)	19.50	7.70	6.71	0.99
191	Nainwa	Nainwa	PZ	Phyllite	Ph(Nc)	40.00	closed	closed	-
192	Nainwa	Phuleta	DW	Phyllite	Ph(Nc)	16.60	dry	Dry	-
193	Nainwa	Phuleta	PZ	Phyllite	Ph(Nc)	100.00	17.85	12.84	5.01
194	Nainwa	Raghunath Pura	DW	Phyllite	Ph(Nc)	13.20	6.45	6.51	-0.06
195	Nainwa	Rajlawata	DW	Phyllite	Ph(Nc)	25.00	21.95	13.80	8.15

SN	Block	Name of Village	Type of well	Hydrogeological Formation	Zone	TD(m)	WL pre 15(m) bgl	WL Post 15(m) bgl	Flucuation Pre15-Post15
196	Nainwa	Sadera	DW	Phyllite	Ph(Nc)	25.00	Dry	19.60	-
197	Nainwa	Sahan	DW	Phyllite	Ph(Nc)	15.00	9.10	8.34	0.76
198	Nainwa	Sameedhi	DW	Phyllite	Ph(Nc)	21.20	Dry	Roots inside	-
199	Nainwa	Sameedhi	PZ	Phyllite	Ph(Nc)	75.00	27.30	closed	-
200	Nainwa	Sandilla	DW	Phyllite	Ph(Nc)	26.10	Dry	Dry	-
201	Nainwa	Sunthelli	DW	Phyllite	Ph(Nc)	19.80	12.80	7.01	5.79
202	Nainwa	Sunthelli	PZ	Phyllite	Ph(Nc)	50.00	damaged	damged	-
203	Nainwa	Takla	DW	Phyllite	Ph(Nc)	16.95	Dry	Dry	-
204	Nainwa	Ugen	DW	Phyllite	Ph(Nc)	17.30	13.60	15.90	-2.30
205	Nainwa	Ugen	PZ	Phyllite	Ph(Nc)	75.00	13.03	15.20	-2.17
206	Talera	Badoonda	DW	Alluvium	A (C)	5.50	2.45	2.30	0.15
207	Talera	Bhawanipura	DW	Alluvium	A (C)	12.05	2.85	3.07	-0.22
208	Talera	Jameetpura	DW	Alluvium	A (C)	15.85	5.30	5.35	-0.05
209	Talera	Jameetpura	PZ	Alluvium	A (C)	45.00	closed	closed	-
210	Talera	Mehrana	DW	Alluvium	A (C)	8.05	10.70	2.55	8.15
211	Talera	Santhali	DW	Alluvium	A (C)	18.00	7.65	6.70	0.95
212	Talera	Sunwasa	DW	Alluvium	A (C)	5.80	3.60	4.30	-0.70
213	Talera	Ballop	DW	Limestone	Ls(C)	7.15	4.18	1.17	3.01
214	Talera	Barun Dhan	DW	Limestone	Ls(C)	15.00	6.60	5.15	1.45
215	Talera	Talera	DW	Limestone	Ls(C)	14.40	6.06	5.95	0.11
216	Talera	Talera	PZ	Limestone	Ls(C)	40.00	6.95	5.88	1.07
217	Talera	Alfanagar	DW	Sandstone	Ss(Nc)	9.95	2.55	0.95	1.60
218	Talera	Budh-Pura	DW	Sandstone	Ss(Nc)	9.40	6.20	6.56	-0.36
219	Talera	Dabi	DW	Sandstone	Ss(Nc)	15.90	4.40	4.30	0.10
220	Talera	Dhaneshwar	DW	Sandstone	Ss(Nc)	8.00	5.05	4.40	0.65
221	Talera	Dora	DW	Sandstone	Ss(Nc)	10.00	7.30	7.60	-0.30
222	Talera	Jakhmoond	DW	Sandstone	Ss(Nc)	8.80	Dry	3.55	-
223	Talera	Jakhmoond	PZ	Sandstone	Ss(Nc)	75.00	closed	closed	-
224	Talera	Kachhaliya	DW	Sandstone	Ss(Nc)	13.50	Dry	4.75	-
225	Talera	Kanwarpura	DW	Sandstone	Ss(Nc)	8.50	Dry	1.95	-
226	Talera	Khadipur	DW	Sandstone	Ss(Nc)	8.90	Dry	Dry	-
227	Talera	Khadipur	PZ	Sandstone	Ss(Nc)	57.00	44.10	37.10	7.00
228	Talera	Lambakho	DW	Sandstone	Ss(Nc)	14.50	7.80	3.85	3.95
229	Talera	Laxmipura	DW	Sandstone	Ss(Nc)	16.80	10.25	4.05	6.20
230	Talera	Laxmipura	PZ	Sandstone	Ss(Nc)	45.00	closed	closed	-
231	Talera	Loicha	DW	Sandstone	Ss(Nc)	16.20	5.95	4.6	1.35
DISTRICT - CHITTORGARH									
1	Barisadri	Luhariya	DW	Limestone	Ls NC	19.50	14.15	11.80	2.35
2	Barisadri	Nikoom	DW	Shale	Ls NC	22.50	14.35	9.70	4.65
3	Barisadri	Nikoom	PZ	Shale	Ls NC	37.00	Collaped	Collap	-
4	Barisadri	Barisadri	DW	Phyllite	Sc/Ph NC	26.30	16.70	15.20	1.50
5	Barisadri	Barisadri	PZ	Phyllite	Sc/Ph NC	50.00	CB	CB	-
6	Barisadri	Jaisinghpura	DW	Phyllite	Sc/Ph NC	17.80	15.55	8.70	6.85
7	Barisadri	Parsoli	DW	Phyllite	Sc/Ph NC	25.90	19.15	6.90	12.25
8	Barisadri	Parsoli	PZ	Phyllite	Sc/Ph NC	70.00	21.19	CB	-
9	Barisadri	Chandrakheri	DW	Phyllite	Sc/Ph C	23.00	19.40	17.90	1.50
10	Barisadri	Bansi	DW	Gr.Gneiss	Gn1 NC	17.80	12.85	10.30	2.55
11	Barisadri	Bansi	PZ	Gr.Gneiss	Gn1 NC	84.00	18.22	Pump	-
12	Barisadri	Bohera	DW	Gr.Gneiss	Gn1 NC	22.10	13.15	10.50	2.65
13	Barisadri	Mahura	DW	Gr.Gneiss	Gn1 NC	25.75	19.85	12.80	7.05
14	Barisadri	Chainpuriya	DW	Gr.Gneiss	Gn2 NC	18.20	15.05	11.30	3.75
15	Barisadri	Khairmaliya	DW	Gr.Gneiss	Gn2 NC	20.00	7.25	7.10	0.15
16	Barisadri	Peendkalan	DW	Gr.Gneiss	Gn2 NC	22.60	8.10	6.70	1.40
17	Begun	Anoppura	DW	Sandstone	Ss NC	21.00	20.10	13.50	6.60
18	Begun	Begun	DW	Sandstone	Ss NC	21.80	12.85	11.60	1.25
19	Begun	Begun	PZ	Sandstone	Ss NC	60.00	CB	CB	-
20	Begun	Dorai	DW	Sandstone	Ss NC	15.30	7.95	7.40	0.55
21	Begun	Nandwai	DW	Sandstone	Ss NC	19.50	Dry	Dry	-
22	Begun	Bichhor	DW	Shale	Sh NC	25.00	9.35	8.60	0.75
23	Begun	Borbaori	DW	Shale	Sh NC	15.70	8.75	5.90	2.85
24	Begun	Gopalpura	DW	Shale	Sh NC	15.00	8.35	7.40	0.95
25	Begun	Katunda	PZ	Shale	Sh NC	40.00	14.22	9.02	5.20
26	Begun	Menal	DW	Sandstone	Sh NC	7.80	2.45	4.20	-1.75
27	Begun	Nalkheri	DW	Limestone	Sh NC	20.70	10.85	8.10	2.75

SN	Block	Name of Village	Type of well	Hydrogeological Formation	Zone	TD(m)	WL pre 15(m) bgl	WL Post 15(m) bgl	Flucuation Pre15-Post15
28	Begun	Parsoli	PZ	Shale	Sh NC	102.00	8.07	2.80	5.27
29	Begun	Rampuriya	DW	Limestone	Sh NC	28.50	18.55	10.10	8.45
30	Begun	Rampuriya	PZ	Shale	Sh NC	115.00	22.07	9.44	12.63
31	Begun	Rawarda	DW	Sandstone	Sh NC	21.90	18.04	12.90	5.14
32	Begun	Tejpur	DW	Shale	Sh NC	19.00	11.75	7.50	4.25
33	Begun	Marna	DW	Shale	Ls NC	18.40	15.25	9.70	5.55
34	Begun	Samariyakalan	DW	Limestone	Ls NC	17.00	8.95	7.30	1.65
35	Begun	Samariyakalan	PZ	Limestone	Ls NC	50.00	11.89	7.39	4.50
36	Begun	Thukrai	DW	Limestone	Ls NC	28.10	17.05	9.10	7.95
37	Begun	Dugar	DW	Gr.Gneiss	Gn C	12.40	4.95	4.40	0.55
38	Begun	Dugar	PZ	Gr.Gneiss	Gn C	50.00	CB	CB	-
39	Bhadesar	Asawara	DW	Shale	Sh NC	18.80	14.90	12.00	2.90
40	Bhadesar	Asawara	PZ	Shale	Sh NC	35.00	CB	CB	-
41	Bhadesar	Dewalkheri	DW	Shale	Sh NC	19.20	14.30	10.20	4.10
42	Bhadesar	Kannoj	DW	Shale	Sh NC	23.20	Dry	Dry	-
43	Bhadesar	Kannoj	PZ	Shale	Sh NC	40.00	Dry	Dry	-
44	Bhadesar	Akolakalan	DW	Gr.Gneiss	Sh C	18.00	16.45	11.20	5.25
45	Bhadesar	Charpotiya	DW	Phyllite	Sh C	25.20	14.05	10.20	3.85
46	Bhadesar	Napawali	DW	Shale	Sh C	19.00	15.10	12.60	2.50
47	Bhadesar	Napawali	PZ	Shale	Sh C	120.00	19.82	11.98	7.84
48	Bhadesar	Achalpura	DW	Gr.Gneiss	Gn NC	21.00	15.80	12.30	3.50
49	Bhadesar	Bansen	PZ	Gr.Gneiss	Gn NC	50.00	20.98	16.16	4.82
50	Bhadesar	Bhadesar	DW	Gr.Gneiss	Gn NC	25.00	14.15	9.80	4.35
51	Bhadesar	Bhadsora	DW	Gr.Gneiss	Gn NC	32.00	20.95	9.50	11.45
52	Bhadesar	Bhadsora	PZ	Gr.Gneiss	Gn NC	40.00	roots	Root	-
53	Bhadesar	Daulatpura	DW	Gr.Gneiss	Gn NC	31.00	25.15	21.30	3.85
54	Bhadesar	Kanthariya	DW	Gr.Gneiss	Gn NC	25.50	12.55	8.70	3.85
55	Bhadesar	Kasyakhurd	DW	Gr.Gneiss	Gn NC	17.10	15.10	10.90	4.20
56	Bhadesar	Mandpiya	DW	Phyllite	Gn NC	18.00	9.45	6.40	3.05
57	Bhadesar	Murliya	DW	Gr.Gneiss	Gn NC	19.80	Dry	12.20	-
58	Bhadesar	Murliya	PZ	Gr.Gneiss	Gn NC	101.00	17.66	17.02	0.64
59	Bhadesar	Narbadiya	DW	Gr.Gneiss	Gn NC	18.80	16.65	12.30	4.35
60	Bhadesar	Napaniya	PZ	Gr.Gneiss	Gn NC	98.00	19.91	12.07	7.84
61	Bhadesar	Peepalwas	DW	Gr.Gneiss	Gn NC	21.50	21.05	13.30	7.75
62	Bhadesar	Soniyana	DW	Gr.Gneiss	Gn NC	40.50	Dry	Dry	-
63	Bhadesar	Surkhand	DW	Gr.Gneiss	Gn NC	24.00	21.45	13.10	8.35
64	Bhadesar	Ummedpura	DW	Gr.Gneiss	Gn NC	33.50	28.05	20.40	7.65
65	Bhainsrorgarh	Agra	DW	Sandstone	Ss NC	11.10	7.45	5.90	1.55
66	Bhainsrorgarh	Baroliya	PZ	Sandstone	Ss NC	100.00	CB	CB	-
67	Bhainsrorgarh	Chaipura	DW	Sandstone	Ss NC	17.00	14.15	11.80	2.35
68	Bhainsrorgarh	Gopalpura	DW	Sandstone	Ss NC	13.50	Dry	10.20	-
69	Bhainsrorgarh	Gopalpura	PZ	Sandstone	Ss NC	120.00	20.14	13.18	6.96
70	Bhainsrorgarh	Jawaharnagar	DW	Sandstone	Ss NC	20.50	7.15	5.15	2.00
71	Bhainsrorgarh	Jawaharnagar	PZ	Sandstone	Ss NC	108.00	0.00*	0.00*	-
72	Bhainsrorgarh	Kanwarpura	DW	Sandstone	Ss NC	13.80	4.15	3.15	1.00
73	Bhainsrorgarh	Mandesara	DW	Sandstone	Ss NC	11.00	7.55	5.35	2.20
74	Bhainsrorgarh	Nalikhera	DW	Sandstone	Ss NC	23.50	19.10	13.40	5.70
75	Bhainsrorgarh	Rawatbhata	DW	Sandstone	Ss NC	10.50	2.05	2.10	-0.05
76	Bhainsrorgarh	Thamlao	DW	Sandstone	Ss NC	17.00	6.05	5.30	0.75
77	Bhainsrorgarh	Jawada	DW	Shale	Sh1 NC	20.10	12.60	10.30	2.30
78	Bhainsrorgarh	Bhainsrorgarh	DW	Shale	Sh2 NC	8.20	3.45	2.40	1.05
79	Bhainsrorgarh	Borao	PZ	Shale	Sh2 NC	30.00	CB	CB	-
80	Bhainsrorgarh	Dhangadmaukalan	DW	Shale	Sh2 NC	11.50	Dry	7.20	-
81	Bhainsrorgarh	Dhangadmaukalan	PZ	Shale	Sh2 NC	110.00	18.96	11.19	7.77
82	Bhainsrorgarh	Shripura	DW	Shale	Sh2 NC	15.95	8.35	8.10	0.25
83	Bhainsrorgarh	Takarda	DW	Shale	Sh2 NC	18.00	12.10	9.60	2.50
84	Bhainsrorgarh	Deeppura	DW	Shale	Sh3 NC	14.80	5.05	4.60	0.45
85	Bhainsrorgarh	Eklingpura	DW	Shale	Sh3 NC	33.00	17.15	10.40	6.75
86	Bhainsrorgarh	Eklingpura	PZ	Shale	Sh3 NC	80.00	CB	CB	-
87	Bhopalsagar	Akola	DW	Schist	Sc/Ph NC	17.70	11.35	9.20	2.15
88	Bhopalsagar	Akola	PZ	Schist	Sc/Ph NC	50.00	CB	CB	-
89	Bhopalsagar	Bari	DW	Schist	Sc/Ph NC	13.50	10.95	6.70	4.25
90	Bhopalsagar	Chauthpura	DW	Schist	Sc/Ph NC	20.50	19.15	15.70	3.45
91	Bhopalsagar	Gundli	DW	Schist	Sc/Ph NC	15.80	Dry	12.90	-

SN	Block	Name of Village	Type of well	Hydrogeological Formation	Zone	TD(m)	WL pre 15(m) bgl	WL Post 15(m) bgl	Flucuation Pre15-Post15
92	Bhopalsagar	Jashma	DW	Schist	Sc/Ph NC	29.00	19.10	14.40	4.70
93	Bhopalsagar	Jashma	PZ	Schist	Sc/Ph NC	50.00	23.07	16.19	6.88
94	Bhopalsagar	Kalyanpura	DW	Schist	Sc/Ph NC	15.00	Dry	12.40	-
95	Bhopalsagar	Patoliya	DW	Schist	Sc/Ph NC	26.00	20.05	10.80	9.25
96	Bhopalsagar	Surajpura	DW	Gr.Gneiss	Sc/Ph NC	24.00	22.15	19.70	2.45
97	Bhopalsagar	Tana	DW	Schist	Sc/Ph NC	19.00	18.75	16.10	2.65
98	Bhopalsagar	Tana	PZ	Schist	Sc/Ph NC	98.00	CB	CB	-
99	Bhopalsagar	Usrol	DW	Schist	Sc/Ph NC	23.50	Dry	Dry	-
100	Bhopalsagar	Usrol	PZ	Schist	Sc/Ph NC	100.00	26.58	19.92	6.66
101	Bhopalsagar	Babrana	DW	Schist	Sc/Ph C	29.70	24.85	21.10	3.75
102	Bhopalsagar	Bhoopalnagar	DW	Schist	Sc/Ph C	16.00	4.90	4.90	0.00
103	Bhopalsagar	Bhopalsagar	PZ	Phyllite	Sc/Ph C	60.00	9.16	8.72	0.44
104	Bhopalsagar	Joyra	DW	Gr.Gneiss	Gn NC	29.40	10.20	8.30	1.90
105	Bhopalsagar	Kankarwa	DW	Gr.Gneiss	Gn NC	23.00	21.10	14.20	6.90
106	Chittorgarh	Bijaipur	DW	Sandstone	Sh1 NC	15.00	9.45	4.30	5.15
107	Chittorgarh	Keljhar	DW	Shale	Sh1 NC	15.90	Dry	8.40	-
108	Chittorgarh	Nagari	DW	Shale	Sh1 NC	18.90	15.65	6.10	9.55
109	Chittorgarh	Balderkha	DW	Shale	Sh1 C	19.40	13.95	4.20	9.75
110	Chittorgarh	Bassi	DW	Shale	Sh1 C	21.90	14.35	7.90	6.45
111	Chittorgarh	Bassi	PZ	Shale	Sh1 C	50.00	12.17	4.78	7.39
112	Chittorgarh	Gatiyawali	DW	Shale	Sh1 C	23.00	18.65	12.80	5.85
113	Chittorgarh	Gatiyawali	PZ	Shale	Sh1 C	114.00	19.14	11.89	7.25
114	Chittorgarh	Sawa	DW	Shale	Sh2 NC	33.00	Cover	Cover	-
115	Chittorgarh	Sawa	PZ	Shale	Sh2 NC	50.00	roots	Root	-
116	Chittorgarh	Sahnawa	PZ	Shale	Sh2 NC	78.00	36.17	33.17	3.00
117	Chittorgarh	Chittorgarh	DW	Limestone	Ls C	18.00	8.65	5.90	2.75
118	Chittorgarh	Chittorgarh	PZ	Limestone	Ls C	140.00	10.59	7.83	2.76
119	Chittorgarh	Ochhri	DW	Limestone	Ls C	15.30	10.85	7.10	3.75
120	Chittorgarh	Ochhri	PZ	Limestone	Ls C	141.00	17.49	7.67	9.82
121	Chittorgarh	Shambhoopura	PZ	Limestone	Ls C	70.00	**Cb**	CB	-
122	Chittorgarh	Ghosunda	DW	Gr.Gneiss	Gn NC	19.00	16.70	14.40	2.30
123	Chittorgarh	Ghosunda	PZ	Gr.Gneiss	Gn NC	40.00	CB	CB	-
124	Chittorgarh	Kashmor	DW	Gr.Gneiss	Gn NC	20.50	Dry	14.60	-
125	Chittorgarh	Kashmor	PZ	Gr.Gneiss	Gn NC	102.00	19.11	17.52	1.59
126	Chittorgarh	Odoond	DW	Gr.Gneiss	Gn NC	18.80	16.90	12.60	4.30
127	Chittorgarh	Pandoli	DW	Gr.Gneiss	Gn NC	19.40	Dry	Dry	-
128	Chittorgarh	Purohit.Ka Sanwata	DW	Gr.Gneiss	Gn NC	37.00	Dry	Dry	-
129	Chittorgarh	Purohit.Ka Sanwata	PZ	Gr.Gneiss	Gn NC	130.00	21.02	14.19	6.83
130	Dungla	Mangalwar	DW	Phyllite	Sc/Ph NC	22.60	Dry	13.80	-
131	Dungla	Morwan	DW	Phyllite	Sc/Ph NC	16.80	Dry	12.10	-
132	Dungla	Sangesara	DW	Schist	Sc/Ph NC	15.70	7.95	6.60	1.35
133	Dungla	Chikarda	DW	Gr.Gneiss	Sc/Ph C	17.10	Dry	15.10	-
134	Dungla	Chikarda	PZ	Gr.Gneiss	Sc/Ph C	102.00	8.79	Cb	-
135	Dungla	Pirana	DW	Phyllite	Sc/Ph C	27.00	18.65	14.50	4.15
136	Dungla	Biloda	DW	Gr.Gneiss	Gn NC	17.70	Dry	Dry	-
137	Dungla	Delawas	DW	Gr.Gneiss	Gn NC	17.30	Dry	Dry	-
138	Dungla	Doongla	DW	Gr.Gneiss	Gn NC	13.45	11.35	9.20	2.15
139	Dungla	Doongla	PZ	Gr.Gneiss	Gn NC	50.00	CB	CB	-
140	Dungla	Ghoron Ka Khera	DW	Gr.Gneiss	Gn NC	19.50	14.05	11.70	2.35
141	Dungla	Ghoronkakhera	PZ	Gr.Gneiss	Gn NC	50.00	11.07	8.37	2.70
142	Dungla	Surera	DW	Gr.Gneiss	Gn NC	23.00	20.65	16.30	4.35
143	Dungla	Titarda	DW	Gr.Gneiss	Gn NC	20.00	15.10	12.40	2.70
144	Gangrar	Deoda	DW	Phyllite	Sc/Ph NC	12.30	Dry	Dry	-
145	Gangrar	Gangrar	DW	Phyllite	Sc/Ph NC	9.60	Dry	Dry	-
146	Gangrar	Gangrar	PZ	Phyllite	Sc/Ph NC	34.00	10.02	3.06	6.96
147	Gangrar	Motliyas	DW	Phyllite	Sc/Ph NC	16.90	Dry	Dry	-
148	Gangrar	Motliyas	PZ	Phyllite	Sc/Ph NC	114.00	20.13	8.31	11.82
149	Gangrar	Soniyana	DW	Phyllite	Sc/Ph NC	20.80	Dry	Dry	-
150	Gangrar	Soniyana	PZ	Phyllite	Sc/Ph NC	84.00	33.09	31.87	1.22
151	Gangrar	Bhatwarakalan	DW	Gr.Gneiss	Gn NC	25.00	21.80	20.80	1.00
152	Gangrar	Borda	DW	Gr.Gneiss	Gn NC	17.00	Dry	15.30	-
153	Gangrar	Borda	PZ	Gr.Gneiss	Gn NC	96.00	36.11	37.50	-1.39
154	Gangrar	Chogawari	DW	Gr.Gneiss	Gn NC	19.00	16.15	14.20	1.95
155	Gangrar	Indora	DW	Gr.Gneiss	Gn NC	19.90	15.60	14.50	1.10

SN	Block	Name of Village	Type of well	Hydrogeological Formation	Zone	TD(m)	WL pre 15(m) bgl	WL Post 15(m) bgl	Flucuation Pre15-Post15
156	Gangrar	Jawalyakhera	DW	Gr.Gneiss	Gn NC	20.80	22.70	19.10	3.60
157	Gangrar	Jawalyakhera	PZ	Gr.Gneiss	Gn NC	80.00	32.44	17.11	15.33
158	Gangrar	Kati	DW	Gr.Gneiss	Gn NC	25.50	22.45	19.60	2.85
159	Gangrar	Mandpiya	DW	Gr.Gneiss	Gn NC	23.00	13.60	7.60	6.00
160	Gangrar	Mansingh Ji Ka Khera	DW	Gr.Gneiss	Gn NC	22.00	17.45	13.90	3.55
161	Gangrar	Phalodi	DW	Gr.Gneiss	Gn NC	21.00	Dry	16.30	-
162	Gangrar	Pootholi	DW	Gr.Gneiss	Gn NC	19.50	13.75	7.60	6.15
163	Gangrar	Salariya	DW	Gr.Gneiss	Gn NC	11.90	6.70	Dry	-
164	Gangrar	Sudri	DW	Gr.Gneiss	Gn NC	16.50	Dry	Dry	-
165	Gangrar	Sudri	PZ	Gr.Gneiss	Gn NC	106	16.67	12.12	4.55
166	Gangrar	Suwaniya	DW	Gr.Gneiss	Gn NC	15.00	6.35	5.10	1.25
167	Gangrar	Tumdiya	DW	Gr.Gneiss	Gn NC	21.30	19.65	14.10	5.55
168	Kapasan	Balarda	DW	Phyllite	Sc/Ph NC	26.40	17.80	12.80	5.00
169	Kapasan	Bamaniya	DW	Schist	Sc/Ph NC	27.00	Dry	20.40	-
170	Kapasan	Bamaniya	PZ	Schist	Sc/Ph NC	118.00	20.01	26.38	-6.37
171	Kapasan	Banakiyakalan	DW	Phyllite	Sc/Ph NC	31.50	29.85	24.25	5.60
172	Kapasan	Dhamana	DW	Schist	Sc/Ph NC	12.60	7.80	7.10	0.70
173	Kapasan	Kapasan	DW	Phyllite	Sc/Ph NC	23.50	7.65	6.50	1.15
174	Kapasan	Kapasan	PZ	Schist	Sc/Ph NC	45.00	CB	CB	-
175	Kapasan	Karkara	DW	Phyllite	Sc/Ph NC	24.10	13.35	10.50	2.85
176	Kapasan	Mewada	DW	Schist	Sc/Ph NC	20.80	Dry	Dry	-
177	Kapasan	Mungana	DW	Schist	Sc/Ph NC	24.60	12.55	10.70	1.85
178	Kapasan	Naneshnagar	DW	Schist	Sc/Ph NC	30.00	24.95	18.10	6.85
179	Kapasan	Nimbahera	DW	Schist	Sc/Ph NC	21.30	20.25	18.70	1.55
180	Kapasan	Karjali	DW	Schist	Sc/Ph C	32.00	22.10	19.10	3.00
181	Kapasan	Bheemkhand	DW	Phyllite	Gn NC	30.50	19.65	11.40	8.25
182	Kapasan	Chhapri	DW	Gr.Gneiss	Gn NC	29.50	27.90	21.10	6.80
183	Kapasan	Hathiyana	DW	Gr.Gneiss	Gn NC	14.90	Dry	11.80	-
184	Kapasan	Hingoriya	DW	Gr.Gneiss	Gn NC	30.00	23.45	21.40	2.05
185	Kapasan	Jheetiya	DW	Gr.Gneiss	Gn NC	34.00	21.95	19.20	2.75
186	Kapasan	Roodri	DW	Gr.Gneiss	Gn NC	19.00	Dry	Dry	-
187	Kapasan	Roopakheri	DW	Gr.Gneiss	Gn NC	27.00	10.40	8.60	1.80
188	Kapasan	Surpur	DW	Gr.Gneiss	Gn NC	23.00	9.95	7.80	2.15
189	Kapasan	Singhpur	PZ	Gr.Gneiss	Gn NC	97.00	20.16	19.19	0.97
190	Kapasan	Umand	DW	Gr.Gneiss	Gn NC	21.30	Dry	Dry	-
191	Nimbahera	Barawali	DW	Sandstone	Ss NC	18.50	16.55	14.90	1.65
192	Nimbahera	Kanera	PZ	Sandstone	Ss NC	78.00	16.02	CB	-
193	Nimbahera	Mailana	DW	Sandstone	Ss NC	15.00	10.05	8.90	1.15
194	Nimbahera	Neemoda	DW	Sandstone	Ss NC	10.10	9.10	5.40	3.70
195	Nimbahera	Bari	DW	Shale	Sh NC	19.00	10.35	6.70	3.65
196	Nimbahera	Bhagwanpura	DW	Limestone	Sh NC	35.00	22.15	14.50	7.65
197	Nimbahera	Binota	DW	Shale	Sh NC	12.00	10.05	4.20	5.85
198	Nimbahera	Mandagul Faroshan	DW	Shale	Sh NC	26.70	Dry	12.80	-
199	Nimbahera	Mandawali	DW	Shale	Sh NC	23.40	16.10	11.70	4.40
200	Nimbahera	Mandlacharan	DW	Shale	Sh NC	24.30	15.05	9.80	5.25
201	Nimbahera	Arnoda	DW	Shale	Ls NC	24.50	17.35	10.10	7.25
202	Nimbahera	Barolighata	DW	Limestone	Ls NC	20.85	15.10	9.80	5.30
203	Nimbahera	Jaliya	DW	Limestone	Ls NC	25.70	Dry	Dry	-
204	Nimbahera	Jaliya	PZ	Limestone	Ls NC	114.00	24.49	10.92	13.57
205	Nimbahera	Karoonda	DW	Limestone	Ls NC	25.50	18.30	7.90	10.40
206	Nimbahera	Keli	DW	Limestone	Ls NC	28.00	25.65	19.30	6.35
207	Nimbahera	Mangrol	DW	Limestone	Ls NC	16.00	8.10	4.30	3.80
208	Nimbahera	Mangrol	PZ	Limestone	Ls NC	50.00	CB	CB	-
209	Nimbahera	Nimbahera	PZ	Limestone	Ls NC	46.00	CB	CB	-
210	Nimbahera	Segwa	DW	Limestone	Ls NC	20.00	17.65	12.30	5.35
211	Nimbahera	Teelakhera	DW	Limestone	Ls NC	20.00	12.40	9.60	2.80
212	Rashmi	Arni	DW	Schist	Sc/Ph NC	13.00	5.65	4.40	1.25
213	Rashmi	Baroo	DW	Schist	Sc/Ph NC	27.00	24.40	20.60	3.80
214	Rashmi	Bheemgarh	DW	Schist	Sc/Ph NC	20.40	Dry	Dry	-
215	Rashmi	Bheemgarh	PZ	Schist	Sc/Ph NC	102.00	20.28	19.64	0.64
216	Rashmi	Dindoli	DW	Schist	Sc/Ph NC	10.50	8.15	6.60	1.55
217	Rashmi	Karas	DW	Phyllite	Sc/Ph NC	16.50	10.10	7.70	2.40
218	Rashmi	Lasadiyakalan	DW	Phyllite	Sc/Ph NC	27.00	22.90	11.40	11.50
219	Rashmi	Pahoona	DW	Phyllite	Sc/Ph NC	18.00	13.15	9.30	3.85

SN	Block	Name of Village	Type of well	Hydrogeological Formation	Zone	TD(m)	WL pre 15(m) bgl	WL Post 15(m) bgl	Flucuation Pre15-Post15
220	Rashmi	Rashmi	DW	Schist	Sc/Ph NC	13.00	9.65	7.30	2.35
221	Rashmi	Rashmi	PZ	Schist	Sc/Ph NC	54.00	roots	Root	-
222	Rashmi	Rewara	DW	Phyllite	Sc/Ph NC	19.00	13.60	11.10	2.50
223	Rashmi	Somi	DW	Phyllite	Sc/Ph NC	15.00	11.65	9.20	2.45
224	Rashmi	Baolas	DW	Gr.Gneiss	Gn NC	21.00	17.20	14.90	2.30
225	Rashmi	Bhalotan Ki Kheri	DW	Gr.Gneiss	Gn NC	23.00	17.10	13.40	3.70
226	Rashmi	Lasadiyakhurd	DW	Gr.Gneiss	Gn NC	22.00	12.05	9.40	2.65
227	Rashmi	Newariya	DW	Gr.Gneiss	Gn NC	31.00	24.10	20.70	3.40
228	Rashmi	Rood	DW	Gr.Gneiss	Gn NC	20.00	14.85	6.10	8.75
229	Rashmi	Uncha	DW	Gr.Gneiss	Gn NC	26.00	Dry	Dry	-
230	Rashmi	Uncha	PZ	Gr.Gneiss	Gn NC	116.00	27.16	28.32	-1.16
DISTRICT - CHURU									
1	Churu	Asalkheri	DW	Older Alluvium	AO(S)	32.15	29.11	29.07	0.04
2	Churu	Balarasar Tanwaran	DW	Older Alluvium	AO-3	39.42	NIL	WLB	-
3	Churu	Binasar	DW	Older Alluvium	AO-3	34.52	34.07	34.03	0.04
4	Churu	Binasar	PZ	Older Alluvium	AO-3	71.80	39.54	39.49	0.05
5	Churu	Churu	PZ	Older Alluvium	AO-3	88.00	NIL	FILLED	-
6	Churu	Churu	PZ	Older Alluvium	AO-3	89.80	NIL	FILLED	-
7	Churu	Churu	PZ	Older Alluvium	AO-3	43.25	38.94	38.89	0.05
8	Churu	Churu	PZ	Older Alluvium	AO-3	77.00	NIL	FILLED	-
9	Churu	Dandoo	PZ	Older Alluvium	AO-3	84.35	34.12	34.06	0.06
10	Churu	Dhadaria Charnan	DW	Older Alluvium	AO(S)	45.34	NIL	45.3	-
11	Churu	Dhadaria Charnan	PZ	Older Alluvium	AO(S)	83.60	44.24	44.21	0.03
12	Churu	Dhirasar Charnan	DW	Older Alluvium	AO-3	38.90	NIL	NIL	-
13	Churu	Dhirasar Charnan	PZ	Older Alluvium	AO-3	101.20	47.50	47.46	0.04
14	Churu	Ghantel	DW	Older Alluvium	AO(S)	36.90	NIL	DRY	-
15	Churu	Gundri Tal	DW	Older Alluvium	AO(S)	26.20	25.00	25.03	-0.03
16	Churu	Kadwasar	PZ	Older Alluvium	AO(S)	31.49	28.39	28.31	0.08
17	Churu	Khandwa	DW	Older Alluvium	AO(S)	32.40	30.60	30.01	0.59
18	Churu	Kunsisar	DW	Older Alluvium	AO(S)	33.22	NIL	DRY	-
19	Churu	Khasoli 1	PZ	Older Alluvium	AO-3	42.70	NIL	FILLED	-
20	Churu	Khasoli 2	PZ	Older Alluvium	AO-3	48.65	41.28	NIL	-
21	Churu	Lakhau	PZ	Older Alluvium	AO-3	70.00	36.45	36.41	0.04
22	Churu	Lalasar	DW	Older Alluvium	AO(S)	28.50	25.98	25.99	-0.01
23	Churu	Meghsar	PZ	Older Alluvium	AO-3	75.20	48.76	48.72	0.04
24	Churu	Mehrawansar	DW	Older Alluvium	AO(S)	32.60	31.38	31.35	0.03
25	Churu	Ramdevra	DW	Older Alluvium	AO-3	38.95	37.90	37.89	0.01
26	Churu	Ramsara	DW	Older Alluvium	AO-3	30.18	NIL	WLB	-
27	Churu	Ranasar	DW	Older Alluvium	AO-3	36.17	NIL	WLB	-
28	Churu	Ratan Nagar	DW	Older Alluvium	AO-3	37.05	NIL	DRY	-
29	Churu	Ratan Nagar	PZ	Older Alluvium	AO-3	52.95	39.20	39.17	0.03
30	Churu	Satra	DW	Older Alluvium	AO-3	42.96	43.48	43.41	0.07
31	Churu	Satra	PZ	Older Alluvium	AO-3	76.00	NIL	FILLED	-
32	Churu	Sehjeisar	DW	Older Alluvium	AO(S)	39.35	NIL	WLB	-
33	Churu	Sehnali Chhoti	DW	Older Alluvium	AO-3	42.00	NIL	PUMPING	-
34	Churu	Sirsala	PZ	Older Alluvium	AO(S)	70.00	29.59	24.41	5.18
35	Churu	Untuoalia	DW	Older Alluvium	AO-3	33.27	NIL	DRY	-
36	Churu	Churu	PZ	Older Alluvium	AO-3	71.80	38.74	38.69	0.05
37	Churu	Dudwa Khara	PZ	Older Alluvium	AO(S)	NA	19.78	19.74	0.04
38	Rajgarh	Amarpura	DW	Older Alluvium	AO(S)	32.63	NIL	-	-
39	Rajgarh	Bairasar Chhota -1	DW	Older Alluvium	AO(S)	37.50	34.80	34.73	0.07
40	Rajgarh	Bangarwas	DW	Older Alluvium	AO-3	46.14	NIL	-	-
41	Rajgarh	Bangarwas	PZ	Older Alluvium	AO-3	90.00	53.90	53.81	0.09
42	Rajgarh	Budhawas	PZ	Older Alluvium	AO-3	75.00	NIL	-	-
43	Rajgarh	Bungi	DW	Older Alluvium	AO(S)	27.80	21.11	21.06	0.05
44	Rajgarh	Chandgothi	PZ	Older Alluvium	AO-3	80.10	69.10	69.02	0.08
45	Rajgarh	Chenpura Bara	PZ	Older Alluvium	AO(S)	56.00	NIL	-	-
46	Rajgarh	Dadrewa	DW	Older Alluvium	AO(S)	18.30	14.62	14.6	0.02
47	Rajgarh	Deegli	PZ	Older Alluvium	AO-3	72.5	68.05	68	0.05
48	Rajgarh	Dhigarla	DW	Older Alluvium	AO(S)	27.65	22.05	22	0.05
49	Rajgarh	Ghanau	DW	Older Alluvium	AO(S)	33.60	27.71	27.69	0.02
50	Rajgarh	Gotha Bari	DW	Older Alluvium	AO(S)	30.23	25.90	25.83	0.07
51	Rajgarh	Gothari Chhoti	DW	Older Alluvium	AO(S)	37.55	32.77	32.68	0.09
52	Rajgarh	Gulpura	DW	Older Alluvium	AO(S)	41.00	36.96	36.91	0.05

SN	Block	Name of Village	Type of well	Hydrogeological Formation	Zone	TD(m)	WL pre 15(m) bgl	WL Post 15(m) bgl	Flucuation Pre15-Post15
53	Rajgarh	Hamerwas	PZ	Older Alluvium	AO-3	90.05	40.95	40.93	0.02
54	Rajgarh	Harploo	DW	Older Alluvium	AO(S)	38.80	37.60	37.58	0.02
55	Rajgarh	Kaman - 1	DW	Older Alluvium	AO(S)	54.00	NIL	-	-
56	Rajgarh	Kandram	DW	Older Alluvium	AO(S)	42.45	NIL	-	-
57	Rajgarh	Kishanpura	DW	Older Alluvium	AO(S)	27.70	20.72	20.67	0.05
58	Rajgarh	Lambor Bari	DW	Older Alluvium	AO(S)	34.80	31.55	31.47	0.08
59	Rajgarh	Lutana Pooran	DW	Older Alluvium	AO(S)	37.13	35.18	35.13	0.05
60	Rajgarh	Nangal Chhoti	DW	Older Alluvium	AO(S)	36.80	31.78	31.66	0.12
61	Rajgarh	Nua	DW	Older Alluvium	AO-3	44.72	NIL	-	-
62	Rajgarh	Raburi	DW	Older Alluvium	AO-3	34.42	NIL	-	-
63	Rajgarh	Rajgarh	DW	Older Alluvium	AO(S)	24.30	NIL	-	-
64	Rajgarh	Rajgarh	PZ	Older Alluvium	AO(S)	69.00	NIL	-	-
65	Rajgarh	Rampura	PZ	Older Alluvium	AO-3	79.28	NIL	-	-
66	Rajgarh	Rawatsar Kunijla	DW	Older Alluvium	AO-3	43.67	33.50	33.41	0.09
67	Rajgarh	Rawatsar Kunijla	PZ	Older Alluvium	AO-3	71.00	33.45	33.37	0.08
68	Rajgarh	Sankhu - 1	DW	Older Alluvium	AO-3	38.90	NIL	NIL	-
69	Rajgarh	Sulkhania Bara	PZ	Older Alluvium	AO-3	71.25	57.30	57.29	0.01
70	Rajgarh	Thirpali Bari	PZ	Older Alluvium	AO-3	102.50	78.95	78.91	0.04
71	Rajgarh	Bhakram	PZ	Older Alluvium	AO(S)	NA	47.50	47.61	-0.11
72	Rajgarh	Harpalu Khusala	PZ	Older Alluvium	AO(S)	NA	37.90	37.86	0.04
73	Rajgarh	Ratanpura	PZ	Older Alluvium	AO(S)	NA	25.40	25.32	0.08
74	Rajgarh	Sankhu	PZ	Older Alluvium	AO-3	NA	NIL	NIL	-
75	Ratangarh	Abadsar	DW	Older Alluvium	AO-2	42.85	NIL	NIL	-
76	Ratangarh	Alsar	PZ	Jodhpur Sst.	SS(J)	155.30	NIL	FILLED	-
77	Ratangarh	Bachhrasar	DW	Older Alluvium	AO(S)	43.40	42.13	42.07	0.06
78	Ratangarh	Beeramsar	PZ	Older Alluvium	AO(S)	87.20	40.22	40.18	0.04
79	Ratangarh	Bhojasar	DW	Older Alluvium	AO(S)	41.41	NIL	DRY	-
80	Ratangarh	Chainpura	DW	Older Alluvium	AO-2	47.20	NIL	WLB	-
81	Ratangarh	Chainpura	PZ	Older Alluvium	AO-2	81.00	43.52	43.49	0.03
82	Ratangarh	Daudsar	DW	Older Alluvium	AO-2	39.48	NIL	WLB	-
83	Ratangarh	Ghumanda	DW	Older Alluvium	AO(S)	44.00	40.13	40.09	0.04
84	Ratangarh	Hamoosar	DW	Jodhpur Sst.	SS(J)	65.02	NIL	DRY	-
85	Ratangarh	Jaleu	PZ	Older Alluvium	AO-2	49.33	NIL	DRY	-
86	Ratangarh	Jandwa	DW	Older Alluvium	AO(S)	50.50	43.07	43.06	0.01
87	Ratangarh	Jegniya Bidawatan	DW	Jodhpur Sst.	SS(J)	54.40	NIL	WLB	-
88	Ratangarh	Jorawarpura	DW	Nagaur Sst.	SS(N)	103.00	NIL	DRY	-
89	Ratangarh	Kangar	DW	Older Alluvium	AO-2	38.92	NIL	WLB	-
90	Ratangarh	Kangar	PZ	Older Alluvium	AO-2	80.00	43.26	43.21	0.05
91	Ratangarh	Kushumdesar	DW	Older Alluvium	AO(S)	36.50	36.10	36.02	0.08
92	Ratangarh	Lachharsar	DW	Nagaur Sst.	SS(N)	79.80	NIL	WLB	-
93	Ratangarh	Malasar	DW	Older Alluvium	AO-2	37.78	NIL	DRY	-
94	Ratangarh	Malpura	DW	Older Alluvium	AO(S)	39.02	NIL	DRY	-
95	Ratangarh	Manasar	DW	Older Alluvium	AO(S)	37.27	30.34	30.31	0.03
96	Ratangarh	Meloosar	DW	Older Alluvium	AO-2	47.02	43.32	43.28	0.04
97	Ratangarh	Parihara	DW	Older Alluvium	AO(S)	27.20	23.20	23.18	0.02
98	Ratangarh	Rajaldesar	DW	Older Alluvium	AO-2	37.00	NIL	DRY	-
99	Ratangarh	Ratangarh	DW	Older Alluvium	AO-2	50.92	NIL	WLB	-
100	Ratangarh	Ratangarh	PZ	Older Alluvium	AO-2	81.00	44.13	44.09	0.04
101	Ratangarh	Sehla	PZ	Older Alluvium	AO-2	63.83	43.47	43.29	0.18
102	Ratangarh	Sikrali	DW	Jodhpur Sst.	SS(J)	58.25	NIL	WLB	-
103	Sardar Shahar	Asalsar	DW	Older Alluvium	AO-2	42.56	NIL	NIL	-
104	Sardar Shahar	Asalsar	PZ	Yr. Alluvium	A-3	119.72	50.70	50.19	0.51
105	Sardar Shahar	Aspalsar	DW	Jodhpur Sst.	SSJ(S)	55.47	44.97	45.09	-0.12
106	Sardar Shahar	Barjangsar	DW	Jodhpur Sst.	SSJ(S)	59.75	46.91	46.97	-0.06
107	Sardar Shahar	Bhadasar	DW	Nagaur Sst.	SS(N)	53.75	NIL	NIL	-
108	Sardar Shahar	Bhadasar	PZ	Nagaur Sst.	SS(N)	125.00	71.35	71.42	-0.07
109	Sardar Shahar	Bhatwala	DW	Yr. Alluvium	A-3	56.15	NIL	NIL	-
110	Sardar Shahar	Bhojoosar Upadhiyan	DW	Nagaur Sst.	SS(N)	86.05	NIL	NIL	-
111	Sardar Shahar	Bhojrasar	DW	Yr. Alluvium	A(S)	58.60	NIL	NIL	-
112	Sardar Shahar	Billyoowas	DW	Jodhpur Sst.	SSJ(S)	52.30	44.50	44.39	0.11
113	Sardar Shahar	Degan	DW	Jodhpur Sst.	SS(J)	66.23	NIL	DRY	-
114	Sardar Shahar	Dhani Pancheran	DW	Jodhpur Sst.	SSJ(S)	49.34	43.74	43.66	0.08
115	Sardar Shahar	Gamtia	DW	Yr. Alluvium	A-3	95.67	88.15	88.1	0.05
116	Sardar Shahar	Hardesar	DW	Yr. Alluvium	A(S)	61.66	59.11	59.09	0.02

SN	Block	Name of Village	Type of well	Hydrogeological Formation	Zone	TD(m)	WL pre 15(m) bgl	WL Post 15(m) bgl	Flucuation Pre15-Post15
117	Sardar Shahar	Hariasar	DW	Yr. Alluvium	A(S)	49.97	45.22	45.19	0.03
118	Sardar Shahar	Jaisinghsar	DW	Older Alluvium	AO-3	35.08	NIL	NIL	-
119	Sardar Shahar	Jaitsisar	DW	Jodhpur Sst.	SSJ(S)	57.12	45.80	45.68	0.12
120	Sardar Shahar	Kalyanpur Purohitan	DW	Jodhpur Sst.	SS(J)	64.30	NIL	NIL	-
121	Sardar Shahar	Karansar	DW	Yr. Alluvium	A-3	63.60	NIL	NIL	-
122	Sardar Shahar	Kaunlasar	DW	Yr. Alluvium	A-3	63.60	51.30	51.29	0.01
123	Sardar Shahar	Malaksar	DW	Yr. Alluvium	A-3	67.32	63.20	63.11	0.09
124	Sardar Shahar	Mehrasar Chacheran	DW	Older Alluvium	AO-2	55.90	NIL	NIL	-
125	Sardar Shahar	Mehri Purohitan	DW	Jodhpur Sst.	SSJ(S)	33.00	27.85	27.8	0.05
126	Sardar Shahar	Melusar	DW	Older Alluvium	AO(S)	38.00	26.25	26.21	0.04
127	Sardar Shahar	Mitasar	DW	Yr. Alluvium	A-3	67.15	60.16	60.04	0.12
128	Sardar Shahar	Naharsar	DW	Yr. Alluvium	A-3	62.25	NIL	NIL	-
129	Sardar Shahar	Patamdesar	DW	Yr. Alluvium	A(S)	57.70	NIL	NIL	-
130	Sardar Shahar	Patlisar Bara	DW	Nagaur Sst.	SS(N)	97.35	NIL	NIL	-
131	Sardar Shahar	Pulasar	DW	Older Alluvium	AO-3	41.82	NIL	NIL	-
132	Sardar Shahar	Pulasar	PZ	Older Alluvium	AO-3	78.15	NIL	NIL	-
133	Sardar Shahar	Raipura	DW	Jodhpur Sst.	SSJ(S)	65.35	36.70	36.69	0.01
134	Sardar Shahar	Rajas	DW	Older Alluvium	AO(S)	41.82	NIL	NIL	-
135	Sardar Shahar	Rajasar Bikan	DW	Yr. Alluvium	A-3	60.00	NIL	NIL	-
136	Sardar Shahar	Rajasar Panwran	DW	Yr. Alluvium	A-3	63.23	61.68	61.66	0.02
137	Sardar Shahar	Ramsisar Bhedwaliya	DW	Yr. Alluvium	A-3	73.9	71.50	71.44	0.06
138	Sardar Shahar	Ramsisar Bhedwaliya	PZ	Yr. Alluvium	A-3	125.00	82.10	82.03	0.07
139	Sardar Shahar	Ranasar Bikan	DW	Older Alluvium	AO-2	42.00	40.11	40.08	0.03
140	Sardar Shahar	Ranasar Panwarn	DW	Yr. Alluvium	A-3	63.81	NIL	NIL	-
141	Sardar Shahar	Ransisar	DW	Yr. Alluvium	A-3	74.69	66.80	66.77	0.03
142	Sardar Shahar	Rolasar	DW	Yr. Alluvium	A-3	56.45	54.56	54.55	0.01
143	Sardar Shahar	Sardar Shahar	PZ	Older Alluvium	AO-2	49.46	NIL	NIL	-
144	Sardar Shahar	Sardar Shahar	PZ	Older Alluvium	AO-2	71.50	39.10	39.11	-0.01
145	Sardar Shahar	Sawai Choti	DW	Jodhpur Sst.	SS(J)	52.30	NIL	NIL	-
146	Sardar Shahar	Sawar	PZ	Yr. Alluvium	A-3	99.00	NIL	NIL	-
147	Sardar Shahar	Simla	DW	Jodhpur Sst.	SSJ(S)	54.80	49.10	49	0.10
148	Sardar Shahar	Somasar	DW	Yr. Alluvium	A(S)	59.80	57.61	57.55	0.06
149	Sardar Shahar	Tolasar	PZ	Yr. Alluvium	A-3	140.50	54.56	54.49	0.07
150	Sardar Shahar	Udasar Bidawtan	DW	Older Alluvium	AO(S)	38.93	37.72	37.75	-0.03
151	Sardar Shahar	Udsar Lodera	DW	Older Alluvium	AO-2	39.80	36.95	36.89	0.06
152	Sujangarh	Asrasar	DW	Limestone	LS3	52.85	NIL	WLB	-
153	Sujangarh	Badhsar	DW	Nagaur Sst.	SS(N)	54.90	NIL	WLB	-
154	Sujangarh	Bairasar	DW	Nagaur Sst.	SS(N)	61.50	NIL	WLB	-
155	Sujangarh	Bamaniya	DW	Yr. Alluvium	A(S)	32.15	28.97	28.91	0.06
156	Sujangarh	Bamboo	DW	Limestone	LS3	75.1	62.79	62.81	-0.02
157	Sujangarh	Benatha	DW	Schist	Sc(S)	30.00	NIL	DRY	-
158	Sujangarh	Bhimsar	DW	Schist	Sc(S)	27.95	NIL	DRY	-
159	Sujangarh	Bidasar	DW	Schist	Sc(S)	60.95	NIL	PUMPING	-
160	Sujangarh	Bidasar - 2	DW	Jodhpur Sst.	SS(J)	88.00	NIL	DRY	-
161	Sujangarh	Dhaneru	DW	Limestone	LS1	73.30	NIL	NIL	-
162	Sujangarh	Dhani Kumharan	DW	Limestone	LS1	73.28	NIL	DRY	-
163	Sujangarh	Ganora	DW	Schist	Sc(S)	27.05	20.78	20.71	0.07
164	Sujangarh	Gedap	DW	Limestone	LS3	61.93	NIL	WLB	-
165	Sujangarh	Gewarsar	PZ	Nagaur Sst.	SS(N)	145.00	NIL	FILLED	-
166	Sujangarh	Gulerian	DW	Schist	Sc(S)	12.30	10.52	10.44	0.08
167	Sujangarh	Inyara	DW	Limestone	LS3	61.30	NIL	NIL	-
168	Sujangarh	Jeeli	DW	Jodhpur Sst.	SSJ (S)	87.72	NIL	WLB	-
169	Sujangarh	Jindarasar	DW	Schist	Sc(S)	23.80	22.35	22.29	0.06
170	Sujangarh	Jogalsar	DW	Limestone	LS3	40.40	NIL	WLB	-
171	Sujangarh	Joglia	DW	Schist	Sc(S)	43.50	38.57	38.51	0.06
172	Sujangarh	Kanoota	DW	Limestone	LS3	53.00	NIL	WLB	-
173	Sujangarh	Karyera	DW	Limestone	LS3	42.00	NIL	WLB	-
174	Sujangarh	Katar	DW	Nagaur Sst.	SS(N)	57.00	NIL	WLB	-
175	Sujangarh	Kodasar	DW	Schist	Sc(S)	42.65	29.60	29.55	0.05
176	Sujangarh	Kolasar	DW	Schist	Sc(S)	34.10	27.00	26.94	0.06
177	Sujangarh	Lakhmansar	DW	Jodhpur Sst.	SS(J)	78.13	NIL	WLB	-
178	Sujangarh	Lalgarh	DW	Nagaur Sst.	SS(N)	38.62	NIL	DRY	-
179	Sujangarh	Magrasar	DW	Jodhpur Sst.	SS(J)	48.22	NIL	WLB	-
180	Sujangarh	Nodiya	DW	Nagaur Sst.	SS(N)	45.45	NIL	WLB	-

SN	Block	Name of Village	Type of well	Hydrogeological Formation	Zone	TD(m)	WL pre 15(m) bgl	WL Post 15(m) bgl	Flucuation Pre15-Post15
181	Sujangarh	Parewara	DW	Limestone	LS3	68.35	NIL	WLB	-
182	Sujangarh	Randhisar	DW	Schist	Sc(S)	33.00	NIL	DRY	-
183	Sujangarh	Salasar	DW	Yr. Alluvium	A(S)	42.25	NIL	DRY	-
184	Sujangarh	Salasar	PZ	Yr. Alluvium	A(S)	70.00	29.11	29.01	0.10
185	Sujangarh	Sandan	DW	Yr. Alluvium	A(S)	36.95	NIL	DRY	-
186	Sujangarh	Sarotia	DW	Schist	Sc(S)	58.6	45.00	44.89	0.11
187	Sujangarh	Saru Bari	DW	Nagaur Sst.	SS(N)	42.20	32.40	32.39	0.01
188	Sujangarh	Sobhasar	DW	Yr. Alluvium	A(S)	29.56	28.65	28.61	0.04
189	Sujangarh	Sujangarh	DW	Schist	Sc(S)	11.70	NIL	DRY	-
190	Sujangarh	Tehindesar	DW	Nagaur Sst.	SS(N)	83.45	80.20	80.14	0.06
191	Taranagar	Bhaleri	DW	Older Alluvium	AO(S)	28.85	24.94	24.89	0.05
192	Taranagar	Buchawas	DW	Older Alluvium	AO(S)	30.65	26.24	26.11	0.13
193	Taranagar	Joanipura	DW	Older Alluvium	AO(S)	32.03	24.00	23.99	0.01
194	Taranagar	Pandreu Tibba	DW	Older Alluvium	AO(S)	24.8	19.15	19.03	0.12
195	Taranagar	Punrawas	DW	Older Alluvium	AO(S)	28.68	22.53	22.51	0.02
196	Taranagar	Rajpura	DW	Older Alluvium	AO(S)	26.10	NIL	DRY	-
197	Taranagar	Riya Tunda	DW	Older Alluvium	AO(S)	38.00	NIL	WLB	-
198	Taranagar	Sahwa	DW	Older Alluvium	AO(S)	36.09	23.13	23.01	0.12
199	Taranagar	Satyun	PZ	Older Alluvium	AO(S)	74.64	18.35	18.29	0.06
200	Taranagar	Taranagar	PZ	Older Alluvium	AO(S)	70.00	NIL	DRY	-
DISTRICT - DAUSA									
1	Bandikui	Abhaneri	DW	Alluvium	A	31.40	-	-	-
2	Bandikui	Badyalkalan	DW	Alluvium	A	22.00	-	-	-
3	Bandikui	Balaheda Pz.	PZ	Alluvium	A	60.00	42.20	42.60	-0.40
4	Bandikui	Lotwara	DW	Alluvium	A	18.40	-	-	-
5	Bandikui	Abhaneri Pz.	PZ	Alluvium	A	60.00	-	-	-
6	Bandikui	Badyalkalan Pz.(11-12)	PZ	Alluvium	A	102.00	31.60	33.10	-1.50
7	Bandikui	Bandikui	DW	Older Alluvium	Ao	24.55	-	-	-
8	Bandikui	Gudha Katla	DW	Older Alluvium	Ao	28.00	-	-	-
9	Bandikui	Kolwa	DW	Older Alluvium	Ao	21.70	-	-	-
10	Bandikui	Pratappura	DW	Older Alluvium	Ao	23.10	-	-	-
11	Bandikui	Bandikui Pz.(2011-12)	PZ	Older Alluvium	Ao	100.00	50.60	43.80	6.80
12	Bandikui	Chandera Pz.(2012-13)	PZ	Older Alluvium	Ao	60.00	-	-	-
13	Bandikui	Gudha Katla Pz.(10-11)	PZ	Older Alluvium	Ao	92.00	25.90	26.10	-0.20
14	Bandikui	Kolwa T/W	PZ	Older Alluvium	Ao	50.00	-	-	-
15	Bandikui	Moradi Pz.	PZ	Older Alluvium	Ao	60.00	52.60	53.70	-1.10
16	Bandikui	Rehariya Pz. (2012-13)	PZ	Older Alluvium	Ao	79.00	-	-	-
17	Bandikui	Peechupara Pz.(2011-12)	PZ	Older Alluvium	Ao	102.00	53.70	53.60	0.10
18	Bandikui	Fulella	DW	Quartzite	Q	44.60	41.70	42.60	-0.90
19	Bandikui	Fulella Pz.	PZ	Quartzite	Q	70.00	38.80	40.50	-1.70
20	Bandikui	Uprera Pz.(2011-12)	PZ	Quartzite	Q	101.00	26.00	27.30	-1.30
21	Bandikui	Baswa	DW	Gneiss	Gn	22.00	-	-	-
22	Bandikui	Liloz	DW	Gneiss	Gn	20.70	-	-	-
23	Bandikui	Rampura	DW	Gneiss	Gn	35.00	-	-	-
24	Bandikui	Gadandi Pz (2012-13)	PZ	Gneiss	Gn	73.00	18.44	18.90	-0.46
25	Bandikui	Liloz Pz (2011-12)	PZ	Gneiss	Gn	91.70	36.10	36.80	-0.70
26	Bandikui	Rampura Pz.	PZ	Gneiss	Gn	91.00	28.10	28.60	-0.50
27	Bandikui	Baswa Pz.(Cgwb-06)	PZ	Gneiss	Gn	50.00	42.10	42.80	-0.70
28	Dausa	Alooda	DW	Older Alluvium	Ao	20.60	-	-	-
29	Dausa	Baniyana	DW	Older Alluvium	Ao	17.40	-	-	-
30	Dausa	Jopra	DW	Older Alluvium	Ao	20.40	-	-	-
31	Dausa	Kableshwar	DW	Older Alluvium	Ao	22.00	-	-	-
32	Dausa	Kalakho	DW	Older Alluvium	Ao	21.55	-	-	-
33	Dausa	Lawan	DW	Older Alluvium	Ao	19.10	-	-	-
34	Dausa	Malarna	DW	Older Alluvium	Ao	21.90	-	-	-
35	Dausa	Malwas	DW	Older Alluvium	Ao	15.50	-	-	-
36	Dausa	Nangal	DW	Older Alluvium	Ao	14.50	-	-	-
37	Dausa	Paparda	DW	Older Alluvium	Ao	32.00	-	-	-
38	Dausa	Alooda Pz.	PZ	Older Alluvium	Ao	40.00	-	-	-
39	Dausa	Bhandana T/W	PZ	Older Alluvium	Ao	115.00	-	-	-
40	Dausa	Baniyana Pz.	PZ	Older Alluvium	Ao	74.00	10.10	10.00	0.10
41	Dausa	Basra-Rajwas (11-12)	PZ	Older Alluvium	Ao	70.00	-	-	-
42	Dausa	Chhareda Pz.	PZ	Older Alluvium	Ao	48.00	-	-	-

SN	Block	Name of Village	Type of well	Hydrogeological Formation	Zone	TD(m)	WL pre 15(m) bgl	WL Post 15(m) bgl	Flucuation Pre15-Post15
43	Dausa	Kableshwar Pz (11-12)	PZ	Older Alluvium	Ao	84.00	28.50	29.10	-0.60
44	Dausa	Kalakho Pz.(11-12)	PZ	Older Alluvium	Ao	78.00	17.40	17.60	-0.20
45	Dausa	Lawan Pz.	PZ	Older Alluvium	Ao	76.00	50.30	Dry	-
46	Dausa	Malarna Pz.	PZ	Older Alluvium	Ao	56.00	25.80	25.50	0.30
47	Dausa	Malwas T/W	PZ	Older Alluvium	Ao	NA	-	-	-
48	Dausa	Nangal Raj.Pz.	PZ	Older Alluvium	Ao	40.00	31.50	29.00	2.50
49	Dausa	Nayawas T/W	PZ	Older Alluvium	Ao	NA	-	-	-
50	Dausa	Paparda Pz. (2011-12)	PZ	Older Alluvium	Ao	90.00	15.20	14.80	0.40
51	Dausa	Zeerota Pz.(2011-12)	PZ	Older Alluvium	Ao	80.00	22.90	24.20	-1.30
52	Dausa	Baraonda	DW	Quartzite	Q	13.10	-	-	-
53	Dausa	Chandrana	DW	Quartzite	Q	22.00	15.65	14.70	0.95
54	Dausa	Khuri	DW	Quartzite	Q	22.00	-	-	-
55	Dausa	Kundal	DW	Quartzite	Q	24.00	-	-	-
56	Dausa	Sainthal	DW	Quartzite	Q	19.80	22.60	18.30	4.30
57	Dausa	Sudershanpura Bapi Pz.(12-13)	PZ	Quartzite	Q	84.00	13.30	15.30	-2.00
58	Dausa	Boroli Pz.(12-13)	PZ	Quartzite	Q	82.00	24.35	21.10	3.25
59	Dausa	Kundal Pz.(10-11)	PZ	Quartzite	Q	91.00	35.20	35.70	-0.50
60	Dausa	Khuri Pz.(2011-12)	PZ	Quartzite	Q	78.00	20.40	19.10	1.30
61	Dausa	Banetha Pz.(12-13)	PZ	Quartzite	Q	74.00	12.90	-	-
62	Dausa	Sainthal Pz.(10-11)	PZ	Quartzite	Q	92.00	22.60	23.90	-1.30
63	Dausa	Nabhewala T/W	PZ	Quartzite	Q	75.00	-	-	-
64	Dausa	Nangal Bersi Pz.	PZ	Quartzite	Q	50.00	19.20	19.75	-0.55
65	Dausa	Kalipahari Pz.	PZ	Quartzite	Q	55.00	24.60	23.80	0.80
66	Dausa	Bhandarej	DW	Phyllite	Ph	22.00	-	-	-
67	Dausa	Dausa	DW	Phyllite	Ph	18.70	8.50	7.30	1.20
68	Dausa	Bhandarej Pz.(10-11)	PZ	Phyllite	Ph	92.10	12.10	12.10	0.00
69	Dausa	Bhandarej Birasna Pz.(12-13)	PZ	Phyllite	Ph	87.00	28.70	28.70	0.00
70	Dausa	Beechhalwas Bhankri Pz. (12-13)	PZ	Phyllite	Ph	79.00	11.10	19.40	-8.30
71	Dausa	Dausa Rural Pz. (12-13)	PZ	Phyllite	Ph	72.00	12.70	13.70	-1.00
72	Dausa	Dausa Pz.	PZ	Phyllite	Ph	52.00	11.10	12.25	-1.15
73	Dausa	Borunda Pz.	PZ	Phyllite	Ph	70.00	18.10	21.10	-3.00
74	Dausa	Chandrana Pz.	PZ	Phyllite	Ph	70.00	15.65	20.60	-4.95
75	Dausa	Nabhawala Pz.	PZ	Phyllite	Ph	69.00	8.90	9.25	-0.35
76	Dausa	Bhandana Pz.	PZ	Phyllite	Ph	75.00	22.90	25.90	-3.00
77	Dausa	Aluda Pz.	PZ	Phyllite	Ph	78.00	13.90	14.40	-0.50
78	Dausa	Ram Singhpura (Malwas) Pz.	PZ	Phyllite	Ph	90.00	39.90	38.10	1.80
79	Lalsot	Daulatpura	DW	Alluvium	A	25.70	-	-	-
80	Lalsot	Dungarpur	DW	Alluvium	A	17.65	-	-	-
81	Lalsot	Ramgarh	DW	Alluvium	A	11.10	-	-	-
82	Lalsot	Ratanpura	DW	Alluvium	A	18.00	-	-	-
83	Lalsot	Sariya	DW	Alluvium	A	20.00	-	-	-
84	Lalsot	Dungarpur Pz.	PZ	Alluvium	A	66.00	-	-	-
85	Lalsot	Ramgarh Pz.	PZ	Alluvium	A	55.00	32.60	32.50	0.10
86	Lalsot	Thuni Pz.(10-11)	PZ	Alluvium	A	90.00	-	-	-
87	Lalsot	Sariya Pz.	PZ	Alluvium	A	71.00	41.40	37.70	3.70
88	Lalsot	Bhaironwas	DW	Older Alluvium	Ao-1	30.50	-	-	-
89	Lalsot	Bidarkha	DW	Older Alluvium	Ao-1	14.50	-	-	-
90	Lalsot	Bilona Kalan	DW	Older Alluvium	Ao-1	23.10	-	-	-
91	Lalsot	Didwana	DW	Older Alluvium	Ao-1	15.10	-	-	-
92	Lalsot	Gol	DW	Older Alluvium	Ao-1	16.00	-	-	-
93	Lalsot	Lakhanpur	DW	Older Alluvium	Ao-1	10.90	4.40	5.60	-1.20
94	Lalsot	Lalsot	DW	Older Alluvium	Ao-1	27.90	-	-	-
95	Lalsot	Mandawari	DW	Older Alluvium	Ao-1	16.60	-	-	-
96	Lalsot	Arnia Ralawas Pz.(2011-12)	PZ	Older Alluvium	Ao-1	78.00	31.90	33.20	-1.30
97	Lalsot	Bilona Kalan Pz.	PZ	Older Alluvium	Ao-1	NA	-	-	-
98	Lalsot	Bilona Kalan Pz.	PZ	Older Alluvium	Ao-1	-	39.95	40.20	-0.25
99	Lalsot	Bhaironwas Pz.	PZ	Older Alluvium	Ao-1	69.00	42.90	43.90	-1.00
100	Lalsot	Bidarkha Pz. (2011-12)	PZ	Older Alluvium	Ao-1	90.00	16.40	17.40	-1.00
101	Lalsot	Didwana Pz.	PZ	Older Alluvium	Ao-1	35.00	-	-	-
102	Lalsot	Lalsot Pz.(2011-12)	PZ	Older Alluvium	Ao-1	101.00	64.60	62.10	2.50

SN	Block	Name of Village	Type of well	Hydrogeological Formation	Zone	TD(m)	WL pre 15(m) bgl	WL Post 15(m) bgl	Flucuation Pre15-Post15
103	Lalsot	Lakhanpur Pz.(2010-11)	PZ	Older Alluvium	Ao-1	89.00	9.10	9.90	-0.80
104	Lalsot	Haudayali Pz.	PZ	Older Alluvium	Ao-1	NA	-	-	-
105	Lalsot	Mandawari Pz.	PZ	Older Alluvium	Ao-1	51.00	-	54.10	-
106	Lalsot	Rahuwas T/W	PZ	Older Alluvium	Ao-1	NA	29.10	31.05	-1.95
107	Lalsot	Ramnagar Pz.	PZ	Older Alluvium	Ao-1	46.00	21.90	23.20	-1.30
108	Lalsot	Ratanpura Pz.	PZ	Older Alluvium	Ao-1	50.00	43.60	45.00	-1.40
109	Lalsot	Shivsingh P.Pz.(11-12)	PZ	Older Alluvium	Ao-1	90.00	50.60	50.10	0.50
110	Lalsot	Bagri	DW	Older Alluvium	Ao-2	16.00	7.60	7.40	0.20
111	Lalsot	Bagri Pz.(2011-12)	PZ	Older Alluvium	Ao-2	81.00	22.60	22.30	0.30
112	Lalsot	Bilona Kalan Pz.	PZ	Older Alluvium	Ao-2	89.00	39.95	41.80	-1.85
113	Lalsot	Prithvisinghpura(Daulatpura) Pz.	PZ	Older Alluvium	Ao-2	101.00	48.10	50.10	-2.00
114	Lalsot	Nayabas Pz.	PZ	Older Alluvium	Ao-2	88.00	27.80	27.90	-0.10
115	Mahua	Balahedi	DW	Older Alluvium	Ao	22.50	-	-	-
116	Mahua	Dhand	DW	Older Alluvium	Ao	22.50	-	-	-
117	Mahua	Dholakua	DW	Older Alluvium	Ao	21.10	-	-	-
118	Mahua	Gahnoli	DW	Older Alluvium	Ao	10.00	-	-	-
119	Mahua	Gahnoli*	DW	Older Alluvium	Ao	25.40	22.50	22.90	-0.40
120	Mahua	Gazipur	DW	Older Alluvium	Ao	9.90	-	-	-
121	Mahua	Gazipur*	DW	Older Alluvium	Ao	15.50	7.10	7.20	-0.10
122	Mahua	Gazipur*	DW	-	-	-	-	-	-
123	Mahua	Hadyarohat	DW	Older Alluvium	Ao	22.50	-	-	-
124	Mahua	Hingotwari	DW	Older Alluvium	Ao	22.00	11.20	13.40	-2.20
125	Mahua	Hingotwari Pz.	PZ	-	-	-	-	-	-
126	Mahua	Khedla	DW	Older Alluvium	Ao	15.00	-	-	-
127	Mahua	Khedla Pz.	PZ	Older Alluvium	Ao	-	-	-	-
128	Mahua	K.Sumersingh	DW	Older Alluvium	Ao	27.65	-	-	-
129	Mahua	Kirti Nangla Pz.(2011-12)	PZ	Older Alluvium	Ao	79.00	30.40	30.10	0.30
130	Mahua	Mahua	DW	Older Alluvium	Ao	18.40	-	-	-
131	Mahua	Mandawar	DW	Older Alluvium	Ao	18.60	-	-	-
132	Mahua	Nahara	DW	Older Alluvium	Ao	18.00	11.70	12.30	-0.60
133	Mahua	Pakhar	DW	Older Alluvium	Ao	23.50	18.40	18.20	0.20
134	Mahua	Peepalkhera Pz.(2011-12)	PZ	Older Alluvium	Ao	87.00	34.20	40.80	-6.60
135	Mahua	Rasidpur	DW	Older Alluvium	Ao	17.20	-	-	-
136	Mahua	Saleempur Pz.(2011-12)	PZ	Older Alluvium	Ao	95.00	20.00	25.50	-5.50
137	Mahua	Santha	DW	Older Alluvium	Ao	24.90	27.10	23.70	3.40
138	Mahua	Talchiri	DW	Older Alluvium	Ao	23.90	18.90	19.60	-0.70
139	Mahua	Ukrund	DW	Older Alluvium	Ao	27.00	-	-	-
140	Mahua	Gazipur Pz.	PZ	Older Alluvium	Ao	60.00	13.70	15.40	-1.70
141	Mahua	Khedla Pz.	PZ	Older Alluvium	Ao	57.00	11.50	12.10	-0.60
142	Mahua	Mahua Pz.	PZ	Older Alluvium	Ao	50.00	-	-	-
143	Mahua	Mandawar Pz.	PZ	Older Alluvium	Ao	42.00	-	-	-
144	Mahua	Rasidpur Pz.	PZ	Older Alluvium	Ao	40.00	-	-	-
145	Mahua	Santha Pz.(2011-12)	PZ	Older Alluvium	Ao	98.00	-	-	-
146	Mahua	Sarawali Pz. (2011-12)	PZ	Older Alluvium	Ao	103.00	36.20	36.10	0.10
147	Mahua	Ukrund Pz.	PZ	Older Alluvium	Ao	NA	-	-	-
148	Sikrai	Chokarwara Pz.(11-12)	PZ	Alluvium	A	103.00	35.60	35.95	-0.35
149	Sikrai	Deori	DW	Alluvium	A	21.00	19.50	21.30	-1.80
150	Sikrai	Dubbi	DW	Alluvium	A	26.00	-	-	-
151	Sikrai	Gandrao	DW	Alluvium	A	32.00	-	-	-
152	Sikrai	Geejgarh	DW	Alluvium	A	25.00	-	-	-
153	Sikrai	L.Balaji	DW	Alluvium	A	16.50	-	-	-
154	Sikrai	Manpur	DW	Alluvium	A	14.10	-	-	-
155	Sikrai	Maurer Pz.(2011-12)	PZ	Alluvium	A	95.00	33.90	38.00	-4.10
156	Sikrai	Ranoli	DW	Alluvium	A	14.00	-	-	-
157	Sikrai	Sikandra	DW	Alluvium	A	15.30	-	-	-
158	Sikrai	Sikrai	DW	Alluvium	A	16.90	-	-	-
159	Sikrai	Udaipura	DW	Alluvium	A	18.00	-	-	-
160	Sikrai	Dubbi T/W	PZ	Alluvium	A	NA	-	-	-
161	Sikrai	Dubbi Pz.	PZ	Alluvium	A	NA	35.70	37.00	-1.30

SN	Block	Name of Village	Type of well	Hydrogeological Formation	Zone	TD(m)	WL pre 15(m) bgl	WL Post 15(m) bgl	Flucuation Pre15-Post15
162	Sikrai	Garh Pz.	PZ	Alluvium	A	NA	-	-	-
163	Sikrai	Geejgarh Pz.	PZ	Alluvium	A	62.00	53.10	54.60	-1.50
164	Sikrai	L.Balaji Pz.	PZ	Alluvium	A	NA	35.70	36.70	-1.00
165	Sikrai	Manpur Pz.	PZ	Alluvium	A	NA	-	-	-
166	Sikrai	Pilori Pz.(2011-12)	PZ	Alluvium	A	79.00	36.50	38.90	-2.40
167	Sikrai	Sikandra Pz.	PZ	Alluvium	A	43.00	36.10	37.20	-1.10
168	Sikrai	Sikrai Pz.	PZ	Alluvium	A	64.00	-	-	-
169	Sikrai	Bairaonda	DW	Quartzite	Q	20.90	-	-	-
170	Sikrai	Dendabaseri	DW	Quartzite	Q	33.00	-	-	-
171	Sikrai	Kalakho	DW	Quartzite	Q	24.10	-	-	-
172	Sikrai	Bairaonda (Ranoli) Pz.(10-11)	PZ	Quartzite	Q	87.00	16.20	17.60	-1.40
173	Sikrai	Gadora T/W	PZ	Quartzite	Q	132.00	-	-	-
174	Sikrai	Sarai T/W	PZ	Quartzite	Q	146.00	-	-	-
175	Sikrai	Kalakho Pz.(10-11)	PZ	Quartzite	Q	90.00	46.60	46.90	-0.30
176	Sikrai	Torda T/W	PZ	Quartzite	Q	65.70	-	-	-
177	Sikrai	Sari Pz.	PZ	Quartzite	Q	90.00	19.50	21.10	-1.60
178	Sikrai	Dubbi Pz.	PZ	Quartzite	Q	65.70	35.70	37.20	-1.50
DISTRICT - DHAULPUR									
1	Bari	Hansai	DW	ALLUVIUM	"Ao"(C)	36.1	Dry	Dry	-
2	Bari	Kuhawani	DW	ALLUVIUM	"Ao"(C)	10.9	3.00	2.90	0.10
3	Bari	Tauntri	DW	ALLUVIUM	"Ao"(C)	20.75	Dry	Dry	-
4	Bari	Bhatesar Kalan	DW	ALLUVIUM	"Ao"(NC)	9.25	2.75	2.05	0.70
5	Bari	Dhajpur	DW	ALLUVIUM	"Ao"(NC)	20	16.55	15.05	1.50
6	Bari	Dhurwas	DW	ALLUVIUM	"Ao"(NC)	20	Dry	Dry	-
7	Bari	Gujarpura	PZ	ALLUVIUM	"Ao"(NC)	42	18.25	17.85	0.40
8	Bari	Jamalpur	DW	ALLUVIUM	"Ao"(NC)	11	Dry	Dry	-
9	Bari	Japawali	PZ	ALLUVIUM	"Ao"(NC)	50	Dry	Dry	-
10	Bari	Jogiapura	DW	ALLUVIUM	"Ao"(NC)	29.2	19.95	21.85	-1.90
11	Bari	Nohra	PZ	ALLUVIUM	"Ao"(NC)	50	20.35	19.35	1.00
12	Bari	Pidaoli	DW	ALLUVIUM	"Ao"(NC)	16.48	Dry	Dry	-
13	Bari	Rajai	DW	ALLUVIUM	"Ao"(NC)	19.1	12.00	11.50	0.50
14	Bari	Sonha	DW	ALLUVIUM	"Ao"(NC)	16.1	Dry	Dry	-
15	Bari	Takeepur	DW	ALLUVIUM	"Ao"(NC)	12.1	Dry	Dry	-
16	Bari	Umri	DW	ALLUVIUM	"Ao"(NC)	15	Dry	Dry	-
17	Bari	Bari	DW	SANDSTONE	Ss(C)	14.2	Dry	Dry	-
18	Bari	Bari	PZ	SANDSTONE	Ss(C)	70	8.30	8.90	-0.60
19	Bari	Khanpur	DW	SANDSTONE	Ss(C)	7	1.10	0.10	1.00
20	Bari	Umreh	DW	SANDSTONE	Ss(C)	16.6	8.70	7.30	1.40
21	Bari	Babu Dev Sthan	DW	SANDSTONE	Ss(NC)	15.8	9.30	10.10	-0.80
22	Bari	Banbihar	DW	SANDSTONE	Ss(NC)	14.5	1.40	1.70	-0.30
23	Bari	Basaidang	DW	SANDSTONE	Ss(NC)	32.5	26.30	27.00	-0.70
24	Bari	Basaidang	PZ	SANDSTONE	Ss(NC)	80	28.00	28.40	-0.40
25	Bari	Beerpur Dang	DW	SANDSTONE	Ss(NC)	10.2	1.10	2.40	-1.30
26	Bari	Dheemri	DW	SANDSTONE	Ss(NC)	12.5	8.10	7.90	0.20
27	Bari	Gajpura	DW	SANDSTONE	Ss(NC)	10.5	4.05	5.05	-1.00
28	Bari	Khorpura	DW	SANDSTONE	Ss(NC)	24.4	7.80	6.50	1.30
29	Bari	Masoora	DW	SANDSTONE	Ss(NC)	15.25	0.90	0.10	0.80
30	Bari	Nayapura	DW	SANDSTONE	Ss(NC)	9.9	3.90	3.10	0.80
31	Bari	Nizampur	DW	SANDSTONE	Ss(NC)	8.9	Dry	Dry	-
32	Bari	Rudhera	DW	SANDSTONE	Ss(NC)	15.5	7.80	7.00	0.80
33	Bari	Rudhera	PZ	SANDSTONE	Ss(NC)	70	Dry	Dry	-
34	Bari	Sanaura	DW	SANDSTONE	Ss(NC)	22.25	8.20	8.50	-0.30
35	Bari	Sona Ka Gurja	DW	SANDSTONE	Ss(NC)	19.1	3.50	2.60	0.90
36	Bari	Sunipura	DW	SANDSTONE	Ss(NC)	15.1	5.20	4.40	0.80
37	Bari	Sunnipura	PZ	SANDSTONE	Ss(NC)	44	Abd.	Abandoned	-
38	Bari	Virampura	DW	SANDSTONE	Ss(NC)	17.5	5.80	4.20	1.60
39	Baseri	Baseri	DW	ALLUVIUM	"Ao"	18.3	Dry	Dry	-
40	Baseri	Baureli	DW	ALLUVIUM	"Ao"	15.9	2.80	1.70	1.10
41	Baseri	Bharli	DW	ALLUVIUM	"Ao"	14.5	7.70	6.00	1.70
42	Baseri	Billoni	DW	ALLUVIUM	"Ao"	18	11.20	10.20	1.00
43	Baseri	Ekta	DW	ALLUVIUM	"Ao"	12.5	3.50	2.40	1.10
44	Baseri	Jarga	DW	ALLUVIUM	"Ao"	13.3	6.60	6.70	-0.10
45	Baseri	Jatpura	DW	ALLUVIUM	"Ao"	16	10.30	10.50	-0.20
46	Baseri	Khindora	DW	ALLUVIUM	"Ao"	12	Dry	Dry	-

SN	Block	Name of Village	Type of well	Hydrogeological Formation	Zone	TD(m)	WL pre 15(m) bgl	WL Post 15(m) bgl	Flucuation Pre15-Post15
47	Baseri	Khindora	PZ	ALLUVIUM	"Ao"	41	4.95	4.25	0.70
48	Baseri	Ratanpur	DW	ALLUVIUM	"Ao"	16.25	8.05	8.05	0.00
49	Baseri	Saleempur	DW	ALLUVIUM	"Ao"	12.2	2.75	2.45	0.30
50	Baseri	Angai	DW	SANDSTONE	Ss	22.8	7.60	7.50	0.10
51	Baseri	Bansrai	DW	SANDSTONE	Ss	10	4.50	3.70	0.80
52	Baseri	Baroli	DW	SANDSTONE	Ss	10.2	2.60	1.70	0.90
53	Baseri	Baronapura	DW	SANDSTONE	Ss	11	5.85	5.65	0.20
54	Baseri	Bhagora	DW	SANDSTONE	Ss	11	2.80	2.80	0.00
55	Baseri	Bhampura	DW	SANDSTONE	Ss	28	Dry	Dry	-
56	Baseri	Bhiramad	PZ	SANDSTONE	Ss	50	19.05	15.05	4.00
57	Baseri	Chandpura	DW	SANDSTONE	Ss	11.5	4.70	5.20	-0.50
58	Baseri	Chillakhor	DW	SANDSTONE	Ss	24	5.10	3.90	1.20
59	Baseri	Dharampur	DW	SANDSTONE	Ss	12	7.50	5.40	2.10
60	Baseri	Dhaundh	DW	SANDSTONE	Ss	18.6	3.60	2.50	1.10
61	Baseri	Domai	DW	SANDSTONE	Ss	21.15	6.10	5.60	0.50
62	Baseri	Gadarpura	DW	SANDSTONE	Ss	15.6	6.00	7.40	-1.40
63	Baseri	Jhiri	DW	ALLUVIUM	Ss	17	Dry	Dry	-
64	Baseri	Karilpura	DW	SANDSTONE	Ss	18.1	7.70	8.10	-0.40
65	Baseri	Khanpur	DW	SANDSTONE	Ss	10.7	3.50	2.40	1.10
66	Baseri	Khinnot	DW	SANDSTONE	Ss	22	Dry	Dry	-
67	Baseri	Konosa	DW	SANDSTONE	Ss	16.2	7.70	6.30	1.40
68	Baseri	Kota	DW	SANDSTONE	Ss	17.9	9.65	9.85	-0.20
69	Baseri	Kotra	DW	SANDSTONE	Ss	5.04	2.90	2.10	0.80
70	Baseri	Kotra	PZ	SANDSTONE	Ss	80	2.00	1.60	0.40
71	Baseri	Nadanpur	DW	SANDSTONE	Ss	14	9.60	8.40	1.20
72	Baseri	Padampura	DW	SANDSTONE	Ss	13.15	Dry	Dry	-
73	Baseri	Rahrai	DW	SANDSTONE	Ss	14	7.45	5.85	1.60
74	Baseri	Richera	PZ	ALLUVIUM	Ss	50	5.20	6.30	-1.10
75	Baseri	Rijhoni	DW	SANDSTONE	Ss	11.4	Dry	Dry	-
76	Baseri	Rijhoni	PZ	SANDSTONE	Ss	80	40.60	37.10	3.50
77	Baseri	Sirmathura	DW	SANDSTONE	Ss	14.5	10.70	11.90	-1.20
78	Baseri	Sirmathura	PZ	SANDSTONE	Ss	60	11.65	10.85	0.80
79	Baseri	Surari Kalan	DW	SANDSTONE	Ss	17	5.95	5.35	0.60
80	Baseri	Urdupura	DW	SANDSTONE	Ss	16.7	10.70	9.50	1.20
81	Baseri	Vatikra	DW	SANDSTONE	Ss	15	6.70	5.50	1.20
82	Dholpur	Badrika	PZ	ALLUVIUM	"Ao"	50	31.60	30.90	0.70
83	Dholpur	Basainawab	PZ	ALLUVIUM	"Ao"	61	Dry	Dry	-
84	Dholpur	Basankapura	DW	ALLUVIUM	"Ao"	16	Dry	Dry	-
85	Dholpur	Bhadiyana	DW	ALLUVIUM	"Ao"	30	26.00	25.50	0.50
86	Dholpur	Bothpura	PZ	ALLUVIUM	"Ao"	50	26.30	Dry	-
87	Dholpur	Chittaura	DW	ALLUVIUM	"Ao"	18	Dry	Dry	-
88	Dholpur	Dariyapura	DW	ALLUVIUM	"Ao"	9.2	4.80	4.90	-0.10
89	Dholpur	Dheemri	DW	ALLUVIUM	"Ao"	17.55	Dry	Dry	-
90	Dholpur	Hanota	PZ	ALLUVIUM	"Ao"	NA	Dry	Dry	-
91	Dholpur	Kaimara	DW	ALLUVIUM	"Ao"	13.85	Dry	Dry	-
92	Dholpur	Kaithri	DW	ALLUVIUM	"Ao"	13	5.30	5.20	0.10
93	Dholpur	Kaithri	PZ	ALLUVIUM	"Ao"	80	Abd.	Abandoned	-
94	Dholpur	Kankoli	DW	ALLUVIUM	"Ao"	19.7	Dry	Dry	-
95	Dholpur	Karimpur	PZ	ALLUVIUM	"Ao"	55	37.90	34.00	3.90
96	Dholpur	Kolari	DW	ALLUVIUM	"Ao"	20	Dry	Dry	-
97	Dholpur	Kukra	DW	ALLUVIUM	"Ao"	18.8	5.10	3.80	1.30
98	Dholpur	Kumheri	DW	ALLUVIUM	"Ao"	18.9	Dry	Dry	-
99	Dholpur	Malauni	PZ	ALLUVIUM	"Ao"	50.6	30.29	28.09	2.20
100	Dholpur	Maloni Pawar	DW	ALLUVIUM	"Ao"	18	Dry	Dry	-
101	Dholpur	Mania	PZ	ALLUVIUM	"Ao"	NA	Dry	Dry	-
102	Dholpur	Mania	PZ	ALLUVIUM	"Ao"	50	40.00	37.50	2.50
103	Dholpur	Manpur	DW	ALLUVIUM	"Ao"	16.5	Dry	Dry	-
104	Dholpur	Naurangabad	DW	ALLUVIUM	"Ao"	20	Dry	Dry	-
105	Dholpur	Nunhera	DW	ALLUVIUM	"Ao"	17	Dry	Dry	-
106	Dholpur	Pipraunwa	DW	ALLUVIUM	"Ao"	16	Dry	Dry	-
107	Dholpur	Saharoli	DW	ALLUVIUM	"Ao"	14.2	3.75	2.25	1.50
108	Dholpur	Saipau	DW	ALLUVIUM	"Ao"	16.5	11.00	10.80	0.20
109	Dholpur	Saipau	PZ	ALLUVIUM	"Ao"	40	Dry	Dry	-
110	Dholpur	Sakhwara	PZ	ALLUVIUM	"Ao"	46	Dry	Dry	-

SN	Block	Name of Village	Type of well	Hydrogeological Formation	Zone	TD(m)	WL pre 15(m) bgl	WL Post 15(m) bgl	Flucuation Pre15-Post15
111	Dholpur	Suakabag	DW	ALLUVIUM	"Ao"	16.5	Dry	Dry	-
112	Dholpur	Tanda	PZ	ALLUVIUM	"Ao"	50	Dry	Dry	-
113	Dholpur	Taseemo	DW	ALLUVIUM	"Ao"	20.5	Dry	Dry	-
114	Dholpur	Taseemo	PZ	ALLUVIUM	"Ao"	47	14.70	13.80	0.90
115	Dholpur	Basai Nib	DW	SANDSTONE	Ss	38	33.37	32.67	0.70
116	Dholpur	Beechhiya	DW	SANDSTONE	Ss	15.6	Dry	Dry	-
117	Dholpur	Bishnoda	DW	SANDSTONE	Ss	22	7.30	6.90	0.40
118	Dholpur	Dholpur	DW	SANDSTONE	Ss	24.7	13.00	10.90	2.10
119	Dholpur	Dholpur	PZ	SANDSTONE	Ss	31.3	12.90	10.90	2.00
120	Dholpur	Dholpur	PZ	SANDSTONE	Ss	80	11.60	11.00	0.60
121	Dholpur	Khera	DW	SANDSTONE	Ss	9.09	2.95	3.75	-0.80
122	Dholpur	Nathuapura	DW	SANDSTONE	Ss	22.9	9.90	10.30	-0.40
123	Dholpur	Nibi	DW	SANDSTONE	Ss	11.2	3.95	4.45	-0.50
124	Dholpur	Pachgaon	DW	SANDSTONE	Ss	16.5	9.00	7.80	1.20
125	Dholpur	Patewari	DW	SANDSTONE	Ss	5.95	2.30	2.40	-0.10
126	Dholpur	Puranichhaoni	DW	SANDSTONE	Ss	8.7	1.30	0.90	0.40
127	Dholpur	Sagarpura	DW	SANDSTONE	Ss	24.5	18.00	19.80	-1.80
128	Dholpur	Sandra	DW	SANDSTONE	Ss	7.8	6.00	4.70	1.30
129	Rajakhera	Ambarpur	PZ	ALLUVIUM	"Ao"	60	45.70	46.10	-0.40
130	Rajakhera	Andwapurani	DW	ALLUVIUM	"Ao"	20	Dry	Dry	-
131	Rajakhera	Atroli	DW	ALLUVIUM	"Ao"	24	Dry	Dry	-
132	Rajakhera	Bajana	DW	ALLUVIUM	"Ao"	27.5	Dry	Dry	-
133	Rajakhera	Bamroli	DW	ALLUVIUM	"Ao"	15.4	4.70	3.40	1.30
134	Rajakhera	Barahmori	DW	ALLUVIUM	"Ao"	21.7	19.20	20.10	-0.90
135	Rajakhera	Basai	DW	ALLUVIUM	"Ao"	36	Dry	Dry	-
136	Rajakhera	Bhainsakh	DW	ALLUVIUM	"Ao"	45	12.10	13.00	-0.90
137	Rajakhera	Dan	PZ	ALLUVIUM	"Ao"	60	20.50	18.90	1.60
138	Rajakhera	Dongarpur	DW	ALLUVIUM	"Ao"	19.5	Dry	Dry	-
139	Rajakhera	Faraspur	DW	ALLUVIUM	"Ao"	22.35	Dry	Dry	-
140	Rajakhera	Gadrai	DW	ALLUVIUM	"Ao"	23.1	Dry	Dry	-
141	Rajakhera	Garhijaffr	DW	ALLUVIUM	"Ao"	21.2	12.60	11.70	0.90
142	Rajakhera	Gunpur	DW	ALLUVIUM	"Ao"	20	13.85	12.75	1.10
143	Rajakhera	Hardayalpur	DW	ALLUVIUM	"Ao"	18.6	Dry	Dry	-
144	Rajakhera	Hatwari	DW	ALLUVIUM	"Ao"	12.7	Dry	Dry	-
145	Rajakhera	Jagmadiyapura	DW	ALLUVIUM	"Ao"	19.65	Dry	Dry	-
146	Rajakhera	Jagmadiyapura	PZ	ALLUVIUM	"Ao"	80	Abd.	Abandoned	-
147	Rajakhera	Jaitpur	DW	ALLUVIUM	"Ao"	35	Dry	Dry	-
148	Rajakhera	Kailashpura	DW	ALLUVIUM	"Ao"	25.6	Dry	Dry	-
149	Rajakhera	Karkakherli	DW	ALLUVIUM	"Ao"	21.25	Dry	Dry	-
150	Rajakhera	Kherli	DW	ALLUVIUM	"Ao"	21	Dry	Dry	-
151	Rajakhera	Kotpura	PZ	ALLUVIUM	"Ao"	60	14.60	11.40	3.20
152	Rajakhera	Luhari	DW	ALLUVIUM	"Ao"	16.43	7.60	6.90	0.70
153	Rajakhera	Luhari	PZ	ALLUVIUM	"Ao"	56	8.50	8.20	0.30
154	Rajakhera	Machariya	DW	ALLUVIUM	"Ao"	27	Dry	Dry	-
155	Rajakhera	Mahjitkapura	DW	ALLUVIUM	"Ao"	28.1	Dry	Dry	-
156	Rajakhera	Mahjitkapura	PZ	ALLUVIUM	"Ao"	60	Dry	Dry	-
157	Rajakhera	Mangrol	DW	ALLUVIUM	"Ao"	38	24.55	23.30	1.25
158	Rajakhera	Mangrol	PZ	ALLUVIUM	"Ao"	50	22.60	22.30	0.30
159	Rajakhera	Maraina	DW	ALLUVIUM	"Ao"	20.4	Dry	Dry	-
160	Rajakhera	Maraina	PZ	ALLUVIUM	"Ao"	NA	Dry	Dry	-
161	Rajakhera	Nagar	DW	ALLUVIUM	"Ao"	10	7.70	7.10	0.60
162	Rajakhera	Nandoli	PZ	ALLUVIUM	"Ao"	50	Dry	Dry	-
163	Rajakhera	Rajakhera	DW	ALLUVIUM	"Ao"	31.8	Dry	Dry	-
164	Rajakhera	Rajakhera	PZ	ALLUVIUM	"Ao"	100	39.90	39.50	0.40
165	Rajakhera	Ranchhorpura	DW	ALLUVIUM	"Ao"	31	Dry	Dry	-
166	Rajakhera	Randoli	DW	ALLUVIUM	"Ao"	18.75	Dry	Dry	-
167	Rajakhera	Samauna	PZ	ALLUVIUM	"Ao"	60	42.00	41.40	0.60
168	Rajakhera	Samor	DW	ALLUVIUM	"Ao"	18.7	14.20	13.80	0.40
169	Rajakhera	Sarkauli	DW	ALLUVIUM	"Ao"	16.35	Dry	Dry	-
170	Rajakhera	Sawaliapura	DW	ALLUVIUM	"Ao"	26.2	Dry	Dry	-
171	Rajakhera	Singawali	PZ	ALLUVIUM	"Ao"	60	Dry	Dry	-
172	Rajakhera	Singawalikalan	DW	ALLUVIUM	"Ao"	22.3	Dry	Dry	-
173	Rajakhera	Sunderpura	DW	ALLUVIUM	"Ao"	13	9.00	7.90	1.10
DISTRICT - DUNGARPUR									

SN	Block	Name of Village	Type of well	Hydrogeological Formation	Zone	TD(m)	WL pre 15(m) bgl	WL Post 15(m) bgl	Flucuation Pre15-Post15
1	Aspur	Ganeshpur	DW	Schist	Sc(NC)	17.22	15.84	7.02	8.82
2	Aspur	Parda Sakani	PZ	Gneiss	Sc(NC)	50.00	16.88*	13.49*	-
3	Aspur	Raiki	DW	Schist	Sc(NC)	10.80	7.79	5.29	2.50
4	Aspur	Raiki	PZ	Schist	Sc(NC)	70.00	21.98	17.58	4.40
5	Aspur	Sakani	DW	Schist	Sc(NC)	16.30	10.09	4.22	5.87
6	Aspur	Amartiya	DW	Schist	Sc(C)	11.85	4.59	4.22	0.37
7	Aspur	Aspur	DW	Schist	Sc(C)	19.82	12.59	11.09	1.50
8	Aspur	Aspur	PZ	Schist	Sc(C)	50.00	13.83	12.29	1.54
9	Aspur	Bankora	DW	Schist	Sc(C)	8.30	4.99	2.72	2.27
10	Aspur	Bankora	PZ	Schist	Sc(C)	70.00	7.65	7.12	0.53
11	Aspur	Baroda	DW	Schist	Sc(C)	9.25	2.80	1.32	1.48
12	Aspur	Borigama Chotta	DW	Schist	Sc(C)	10.23	3.12	2.69	0.43
13	Aspur	Galiyana	DW	Schist	Sc(C)	13.50	6.15	4.49	1.66
14	Aspur	Jogiwara	DW	Schist	Sc(C)	11.70	3.96	2.37	1.59
15	Aspur	Kabja	DW	Schist	Sc(C)	15.10	5.54	4.58	0.96
16	Aspur	Kabja	PZ	Schist	Sc(C)	50.00	3.84	3.74	0.10
17	Aspur	Katisor	DW	Schist	Sc(C)	13.50	4.53	3.93	0.60
18	Aspur	Pachlasa Chotta	DW	Schist	Sc(C)	11.93	5.00	3.62	1.38
19	Aspur	Pachlasa Chotta	PZ	Schist	Sc(C)	78.00	6.96	5.72	1.24
20	Aspur	Punjpur	DW	Schist	Sc(C)	9.84	5.62	4.19	1.43
21	Aspur	Sabla	DW	Schist	Sc(C)	9.35	6.35	4.57	1.78
22	Aspur	Talora	DW	Schist	Sc(C)	14.80	8.06	7.54	0.52
23	Aspur	Deopura	DW	Schist	Gn1(NC)	11.00	2.70	1.14	1.56
24	Aspur	Harbar	DW	Schist	Gn1(NC)	13.90	8.75	6.60	2.15
25	Aspur	Khanan	DW	Schist	Gn1(NC)	7.40	2.25	2.88	-0.63
26	Aspur	Lembata	DW	Gneiss	Gn1(NC)	7.60	2.80	2.17	0.63
27	Aspur	Nithauwa	DW	Schist	Gn1(NC)	13.10	6.09	4.54	1.55
28	Aspur	Nithauwa	PZ	Schist	Gn1(NC)	70.00	6.11	5.55	0.56
29	Aspur	Reencha	DW	Gneiss	Gn1(NC)	10.60	4.65	2.14	2.51
30	Aspur	Sagot	DW	Gneiss	Gn1(NC)	8.85	2.23	3.15	-0.92
31	Aspur	Solanj	DW	Schist	Gn1(NC)	12.60	3.02	1.49	1.53
32	Aspur	Solanj	PZ	Schist	Gn1(NC)	60.00	3.05	2.10	0.95
33	Aspur	Banwasa	DW	Gneiss	Gn1(C)	6.95	5.55	2.89	2.66
34	Aspur	Gara Nathji	DW	Gneiss	Gn1(C)	12.30	6.49	2.38	4.11
35	Aspur	Kharodia	DW	Gneiss	Gn1(C)	10.00	3.64	2.78	0.86
36	Aspur	Kharodia	PZ	Gneiss	Gn1(C)	50.00	Filled	Filled	-
37	Aspur	Lodawal	DW	Gneiss	Gn1(C)	12.50	6.75	2.02	4.73
38	Aspur	Lodawal	PZ	Gneiss	Gn1(C)	70.00	8.27	4.52	3.75
39	Aspur	Nandli Ahara	DW	Gneiss	Gn1(C)	10.20	6.43	6.00	0.43
40	Aspur	Nandli Ahara	PZ	Gneiss	Gn1(C)	70.00	16.11*	14.06*	-
41	Aspur	Parda Intiwar	DW	Gneiss	Gn1(C)	5.80	4.16	1.61	2.55
42	Aspur	Sara	DW	Gneiss	Gn1(C)	8.80	1.68	0.78	0.90
43	Aspur	Gara Kumhariya	DW	Gneiss	Gn2(NC)	6.10	3.10	2.18	0.92
44	Aspur	Gara Kumhariya	PZ	Gneiss	Gn2(NC)	70.00	9.28	5.21	4.07
45	Aspur	Khaleel	DW	Gneiss	Gn2(NC)	10.80	7.02	4.59	2.43
46	Aspur	Khaleel	PZ	Gneiss	Gn2(NC)	70.00	11.25	7.99	3.26
47	Aspur	Parda Thoor	DW	Gneiss	Gn2(NC)	11.40	11.40**	6.19*	-
48	Aspur	Parda Thoor	PZ	Gneiss	Gn2(NC)	60.00	covered	covered	-
49	Aspur	Ramgarh	DW	Gneiss	Gn2(NC)	17.50	13.08	6.82	6.26
50	Bichhiwara	Amzara	DW	Phyllite	Ph/Sc(NC)	10.80	7.50	5.03	2.47
51	Bichhiwara	Ander Khet	DW	Phyllite	Ph/Sc(NC)	18.80	11.05	4.94	6.11
52	Bichhiwara	Ander Khet	PZ	Phyllite	Ph/Sc(NC)	70.00	14.05	11.28	2.77
53	Bichhiwara	Baldiya	DW	Phyllite	Ph/Sc(NC)	11.30	7.63	2.42	5.21
54	Bichhiwara	Baldiya	PZ	Phyllite	Ph/Sc(NC)	50.00	8.08	3.61	4.47
55	Bichhiwara	Balwaniya	DW	Phyllite	Ph/Sc(NC)	12.30	7.44	6.35	1.09
56	Bichhiwara	Balwara	DW	Phyllite	Ph/Sc(NC)	16.45	16.45**	7.75*	-
57	Bichhiwara	Balwara	PZ	Phyllite	Ph/Sc(NC)	70.00	11.29	4.64	6.65
58	Bichhiwara	Baroti	DW	Phyllite	Ph/Sc(NC)	16.30	12.58	5.67	6.91
59	Bichhiwara	Bichhiwara	DW	Phyllite	Ph/Sc(NC)	8.60	8.72	1.47	7.25
60	Bichhiwara	Bichhiwara	PZ	Phyllite	Ph/Sc(NC)	70.00	12.87	6.45	6.42
61	Bichhiwara	Bokhla	DW	Phyllite	Ph/Sc(NC)	10.80	5.10	2.82	2.28
62	Bichhiwara	Deval Khas	DW	Phyllite	Ph/Sc(NC)	14.40	13.18	6.24	6.94
63	Bichhiwara	Gamri Ahara	DW	Phyllite	Ph/Sc(NC)	11.75	12.70	7.73	4.97
64	Bichhiwara	Gamri Ahara	PZ	Phyllite	Ph/Sc(NC)	70.00	14.07	10.07	4.00

SN	Block	Name of Village	Type of well	Hydrogeological Formation	Zone	TD(m)	WL pre 15(m) bgl	WL Post 15(m) bgl	Flucuation Pre15-Post15
65	Bichhiwara	Gamri Deval	DW	Phyllite	Ph/Sc(NC)	9.60	2.92	2.48	0.44
66	Bichhiwara	Jhalan(Malmatha)	PZ	Phyllite	Ph/Sc(NC)	50.00	covered	covered	-
67	Bichhiwara	Kanba	DW	Phyllite	Ph/Sc(NC)	11.25	Filled	Filled	-
68	Bichhiwara	Kanba	PZ	Phyllite	Ph/Sc(NC)	70.00	12.81	2.99	9.82
69	Bichhiwara	Karauli	DW	Phyllite	Ph/Sc(NC)	9.00	Filled	Filled	-
70	Bichhiwara	Karauli	PZ	Phyllite	Ph/Sc(NC)	70.00	8.14	2.45	5.69
71	Bichhiwara	Karawara	DW	Phyllite	Ph/Sc(NC)	13.17	Filled	Filled	-
72	Bichhiwara	Karawara	PZ	Phyllite	Ph/Sc(NC)	80.00	4.88	5.34	-0.46
73	Bichhiwara	Laxmanpura	PZ	Phyllite	Ph/Sc(NC)	70.00	21.08	16.09	4.99
74	Bichhiwara	Lehna	DW	Phyllite	Ph/Sc(NC)	9.40	8.25	2.63	5.62
75	Bichhiwara	Lehna	PZ	Phyllite	Ph/Sc(NC)	70.00	8.85	6.29	2.56
76	Bichhiwara	Mewara	DW	Phyllite	Ph/Sc(NC)	10.80	7.00	6.69	0.31
77	Bichhiwara	Mewara	PZ	Phyllite	Ph/Sc(NC)	50.00	6.35	6.99	-0.64
78	Bichhiwara	Modar	DW	Phyllite	Ph/Sc(NC)	11.15	11.15**	6.16*	-
79	Bichhiwara	Mor Dungar	DW	Phyllite	Ph/Sc(NC)	11.20	6.28	5.84	0.44
80	Bichhiwara	Mor Dungar	PZ	Phyllite	Ph/Sc(NC)	70.00	6.83	9.66	-2.83
81	Bichhiwara	Nawagaon	DW	Phyllite	Ph/Sc(NC)	14.20	10.66	1.28	9.38
82	Bichhiwara	Nawagaon	PZ	Phyllite	Ph/Sc(NC)	50.00	12.45	8.35	4.10
83	Bichhiwara	Pal Gandhwa	DW	Phyllite	Ph/Sc(NC)	9.60	1.94	0.39	1.55
84	Bichhiwara	Pohari	PZ	Phyllite	Ph/Sc(NC)	70.00	6.86	5.81	1.05
85	Bichhiwara	Ram Sagda	DW	Phyllite	Ph/Sc(NC)	19.05	19.05**	16.18*	-
86	Bichhiwara	Ram Sagda	PZ	Phyllite	Ph/Sc(NC)	50.00	43.66*	24.59*	-
87	Bichhiwara	Rampur	DW	Phyllite	Ph/Sc(NC)	13.70	8.23	4.29	3.94
88	Bichhiwara	Ratanpur	DW	Phyllite	Ph/Sc(NC)	12.60	10.62	5.92	4.70
89	Bichhiwara	Ratanpur	PZ	Phyllite	Ph/Sc(NC)	70.00	9.10	6.15	2.95
90	Bichhiwara	Ratapani	DW	Phyllite	Ph/Sc(NC)	24.20	24.48	13.89	10.59
91	Bichhiwara	Ratapani	PZ	Phyllite	Ph/Sc(NC)	70.00	24.89	17.09	7.80
92	Bichhiwara	Renta	DW	Phyllite	Ph/Sc(NC)	8.20	5.58	4.06	1.52
93	Bichhiwara	Rohanwara	DW	Phyllite	Ph/Sc(NC)	12.60	12.60**	4.07*	-
94	Bichhiwara	Rohanwara	PZ	Phyllite	Ph/Sc(NC)	70.00	11.74	8.47	3.27
95	Bichhiwara	Sabli	DW	Phyllite	Ph/Sc(NC)	6.85	5.70	4.28	1.42
96	Bichhiwara	Sanchiya	DW	Phyllite	Ph/Sc(NC)	9.15	8.24	2.77	5.47
97	Bichhiwara	Sharam	DW	Phyllite	Ph/Sc(NC)	18.50	18.50**	10.14*	-
98	Bichhiwara	Sharam	PZ	Phyllite	Ph/Sc(NC)	70.00	28.08*	18.08*	-
99	Bichhiwara	Shishod	DW	Phyllite	Ph/Sc(NC)	8.90	5.28	3.19	2.09
100	Bichhiwara	Shishod	PZ	Phyllite	Ph/Sc(NC)	50.00	10.15	5.92	4.23
101	Bichhiwara	Talaiyan	DW	Phyllite	Ph/Sc(NC)	9.44	4.82	2.56	2.26
102	Bichhiwara	Thana	DW	Phyllite	Ph/Sc(NC)	10.10	8.49	2.96	5.53
103	Bichhiwara	Untia	DW	Phyllite	Ph/Sc(NC)	13.85	12.93	5.56	7.37
104	Bichhiwara	Vikasnagar	DW	Phyllite	Ph/Sc(NC)	14.00	5.62	2.23	3.39
105	Bichhiwara	Vikasnagar (Venja)	PZ	Phyllite	Ph/Sc(NC)	70.00	10.49	7.04	3.45
106	Bichhiwara	Wer	DW	Phyllite	Ph/Sc(NC)	20.73	17.10	13.09	4.01
107	Dungarpur	Antri	DW	Phyllite	Ph/Sc(NC)	8.13	4.85	2.63	2.22
108	Dungarpur	Beelri	DW	Phyllite	Ph/Sc(NC)	8.50	6.34	1.63	4.71
109	Dungarpur	Bernia	PZ	Phyllite	Ph/Sc(NC)	50.00	11.68	5.88	5.80
110	Dungarpur	Damdi	DW	Phyllite	Ph/Sc(NC)	9.40	9.80	1.48	8.32
111	Dungarpur	Deosomnath	DW	Phyllite	Ph/Sc(NC)	10.80	7.75	4.62	3.13
112	Dungarpur	Dhawari	DW	Phyllite	Ph/Sc(NC)	13.50	8.60	5.74	2.86
113	Dungarpur	Dolwar Upli	DW	Phyllite	Ph/Sc(NC)	10.55	4.35	3.56	0.79
114	Dungarpur	Dowra	DW	Phyllite	Ph/Sc(NC)	13.00	9.52	3.78	5.74
115	Dungarpur	Dowra (Nayagaon Nichla)	PZ	Phyllite	Ph/Sc(NC)	66.00	17.69*	8.46*	-
116	Dungarpur	Gada Moraiya	DW	Phyllite	Ph/Sc(NC)	5.70	2.28	1.94	0.34
117	Dungarpur	Gada Moraiya	PZ	Phyllite	Ph/Sc(NC)	60.00	9.54	7.66	1.88
118	Dungarpur	Genhuwada	PZ	Phyllite	Ph/Sc(NC)	68.00	7.89	3.94	3.95
119	Dungarpur	Hathai	DW	Phyllite	Ph/Sc(NC)	8.15	8.62	2.38	6.24
120	Dungarpur	Hathai	PZ	Phyllite	Ph/Sc(NC)	70.00	10.08	2.67	7.41
121	Dungarpur	Heeratan	DW	Phyllite	Ph/Sc(NC)	5.70	2.54	1.72	0.82
122	Dungarpur	Heeratan	PZ	Phyllite	Ph/Sc(NC)	50.00	4.39	4.04	0.35
123	Dungarpur	Jhakol	DW	Phyllite	Ph/Sc(NC)	11.60	10.02	4.21	5.81
124	Dungarpur	Jhakol	PZ	Phyllite	Ph/Sc(NC)	42.00	11.98	8.86	3.12
125	Dungarpur	Jhonthri	DW	Phyllite	Ph/Sc(NC)	11.60	5.07	2.94	2.13
126	Dungarpur	Jogiwara	DW	Phyllite	Ph/Sc(NC)	19.60	15.05	11.36	3.69
127	Dungarpur	Kheda Kachwasa	DW	Phyllite	Ph/Sc(NC)	8.95	6.44	3.42	3.02
128	Dungarpur	Mandwa	DW	Phyllite	Ph/Sc(NC)	15.20	15.13	4.19	10.94

SN	Block	Name of Village	Type of well	Hydrogeological Formation	Zone	TD(m)	WL pre 15(m) bgl	WL Post 15(m) bgl	Flucuation Pre15-Post15
129	Dungarpur	Mandwa	PZ	Phyllite	Ph/Sc(NC)	50.00	22.39	10.97	11.42
130	Dungarpur	Mathugamda Khas	DW	Phyllite	Ph/Sc(NC)	10.30	5.00	4.23	0.77
131	Dungarpur	Metali	DW	Phyllite	Ph/Sc(NC)	8.70	5.40	3.92	1.48
132	Dungarpur	Metali	PZ	Phyllite	Ph/Sc(NC)	50.00	5.94	7.54	-1.60
133	Dungarpur	Odwariya	DW	Phyllite	Ph/Sc(NC)	18.10	12.40	4.68	7.72
134	Dungarpur	Odwariya	PZ	Phyllite	Ph/Sc(NC)	70.00	8.60	5.09	3.51
135	Dungarpur	Pagaran	DW	Phyllite	Ph/Sc(NC)	7.70	5.16	4.76	0.40
136	Dungarpur	Pal Bassi	DW	Phyllite	Ph/Sc(NC)	17.05	17.05**	7.53*	-
137	Dungarpur	Pal Bassi	PZ	Phyllite	Ph/Sc(NC)	70.00	19.29	8.19	11.10
138	Dungarpur	Pal Doza	DW	Phyllite	Ph/Sc(NC)	14.75	13.60	8.69	4.91
139	Dungarpur	Pal Doza	PZ	Phyllite	Ph/Sc(NC)	50.00	15.00	10.49	4.51
140	Dungarpur	Pal Mandaw	DW	Phyllite	Ph/Sc(NC)	6.70	6.70*	filled	-
141	Dungarpur	Pal Mandaw	PZ	Phyllite	Ph/Sc(NC)	70.00	11.05	7.84	3.21
142	Dungarpur	Patli	DW	Phyllite	Ph/Sc(NC)	7.79	7.40	3.38	4.02
143	Dungarpur	Patli	PZ	Phyllite	Ph/Sc(NC)	70.00	10.45	7.07	3.38
144	Dungarpur	Peeplada	DW	Phyllite	Ph/Sc(NC)	11.50	9.20	6.66	2.54
145	Dungarpur	Peeplada	PZ	Phyllite	Ph/Sc(NC)	70.00	17.75	12.59	5.16
146	Dungarpur	Phaloj	DW	Phyllite	Ph/Sc(NC)	10.50	7.63	1.24	6.39
147	Dungarpur	Punali	DW	Phyllite	Ph/Sc(NC)	8.75	6.50	3.21	3.29
148	Dungarpur	Punali	PZ	Phyllite	Ph/Sc(NC)	50.00	5.12	3.37	1.75
149	Dungarpur	Ratanpura	DW	Phyllite	Ph/Sc(NC)	12.00	6.72	1.49	5.23
150	Dungarpur	Sansarpur	DW	Phyllite	Ph/Sc(NC)	10.60	6.44	4.84	1.60
151	Dungarpur	Sansarpur	PZ	Phyllite	Ph/Sc(NC)	50.00	13.38	8.38	5.00
152	Dungarpur	Satto	DW	Phyllite	Ph/Sc(NC)	10.00	9.38	1.38	8.00
153	Dungarpur	Surata	PZ	Phyllite	Ph/Sc(NC)	50.00	9.64	6.78	2.86
154	Dungarpur	Talaiyan	DW	Phyllite	Ph/Sc(NC)	12.50	10.02	5.93	4.09
155	Dungarpur	Teejwar	DW	Phyllite	Ph/Sc(NC)	10.00	10.00*	2.27*	-
156	Dungarpur	Teejwar	PZ	Phyllite	Ph/Sc(NC)	55.00	20.75	12.27	8.48
157	Dungarpur	Thaiyata	DW	Phyllite	Ph/Sc(NC)	9.37	2.64	2.32	0.32
158	Dungarpur	Thaiyata	PZ	Phyllite	Ph/Sc(NC)	50.00	4.46	3.57	0.89
159	Sagwara	Ambara	DW	Schist	Ph/Sc(NC)	11.00	9.70	6.34	3.36
160	Sagwara	Ambara	PZ	Schist	Ph/Sc(NC)	70.00	10.70	7.23	3.47
161	Sagwara	Bargama	DW	Phyllite	Ph/Sc(NC)	8.90	4.50	3.28	1.22
162	Sagwara	Bhasor	DW	Schist	Ph/Sc(NC)	10.60	2.55	2.18	0.37
163	Sagwara	Bheelora	DW	Schist	Ph/Sc(NC)	17.20	9.80	7.77	2.03
164	Sagwara	Bheelora	PZ	Schist	Ph/Sc(NC)	66.00	4.09	4.39	-0.30
165	Sagwara	Bheemdari	DW	Schist	Ph/Sc(NC)	8.80	7.40	5.75	1.65
166	Sagwara	Bhuwasa	DW	Schist	Ph/Sc(NC)	9.60	8.18	5.98	2.20
167	Sagwara	Dhani Upli	DW	Schist	Ph/Sc(NC)	17.30	14.64	10.54	4.10
168	Sagwara	Dhani Upli	PZ	Schist	Ph/Sc(NC)	50.00	16.47	15.84	0.63
169	Sagwara	Dibra Chota	DW	Schist	Ph/Sc(NC)	16.65	11.20	6.16	5.04
170	Sagwara	Ghata Ka Gaon	DW	Phyllite	Ph/Sc(NC)	21.00	9.80	6.07	3.73
171	Sagwara	Ghotad	DW	Phyllite	Ph/Sc(NC)	16.50	11.50	10.64	0.86
172	Sagwara	Jethana	DW	Schist	Ph/Sc(NC)	18.30	14.40	9.12	5.28
173	Sagwara	Jethana	PZ	Schist	Ph/Sc(NC)	70.00	6.46	4.57	1.89
174	Sagwara	Kariyana	DW	Schist	Ph/Sc(NC)	11.13	4.40	3.78	0.62
175	Sagwara	Kharagda	DW	Phyllite	Ph/Sc(NC)	11.95	8.50	7.02	1.48
176	Sagwara	Kokapur	DW	Schist	Ph/Sc(NC)	17.60	4.61	4.04	0.57
177	Sagwara	Nandor	DW	Phyllite	Ph/Sc(NC)	12.00	9.48	8.79	0.69
178	Sagwara	Nandor	PZ	Phyllite	Ph/Sc(NC)	50.00	10.59	10.41	0.18
179	Sagwara	Navagaon	DW	Schist	Ph/Sc(NC)	17.60	11.85	5.68	6.17
180	Sagwara	Navagaon	PZ	Phyllite	Ph/Sc(NC)	50.00	12.50	9.99	2.51
181	Sagwara	Nokhana	DW	Schist	Ph/Sc(NC)	12.75	9.04	5.89	3.15
182	Sagwara	Obri	DW	Phyllite	Ph/Sc(NC)	16.50	11.10	7.26	3.84
183	Sagwara	Obri	PZ	Phyllite	Ph/Sc(NC)	68.00	7.86	6.58	1.28
184	Sagwara	Padardi Bari	DW	Schist	Ph/Sc(NC)	13.70	7.35	6.43	0.92
185	Sagwara	Padla Handliya	DW	Phyllite	Ph/Sc(NC)	16.50	13.54	5.36	8.18
186	Sagwara	Padla Handliya	PZ	Phyllite	Ph/Sc(NC)	70.00	14.84	12.36	2.48
187	Sagwara	Parwa	DW	Schist	Ph/Sc(NC)	13.80	6.14	4.54	1.60
188	Sagwara	Ranauli	DW	Schist	Ph/Sc(NC)	11.45	5.10	2.07	3.03
189	Sagwara	Sagwara	DW	Schist	Ph/Sc(NC)	14.80	7.02	4.62	2.40
190	Sagwara	Sagwara	PZ	Phyllite	Ph/Sc(NC)	50.00	7.38	4.71	2.67
191	Sagwara	Samliya	DW	Schist	Ph/Sc(NC)	13.50	7.20	5.43	1.77
192	Sagwara	Saroda	DW	Schist	Ph/Sc(NC)	14.20	3.22	3.44	-0.22

SN	Block	Name of Village	Type of well	Hydrogeological Formation	Zone	TD(m)	WL pre 15(m) bgl	WL Post 15(m) bgl	Flucuation Pre15-Post15
193	Sagwara	Surela	PZ	Schist	Ph/Sc(NC)	60.00	roots	5.89*	-
194	Sagwara	Vamasa	DW	Schist	Ph/Sc(NC)	21.50	3.30	5.29	-1.99
195	Sagwara	Vamasa	PZ	Schist	Ph/Sc(NC)	70.00	8.50	7.58	0.92
196	Sagwara	Chiboora	DW	Gneiss	Gn(NC)	11.50	7.65	5.58	2.07
197	Sagwara	Dibrabara	DW	Gneiss	Gn(NC)	20.50	11.80	8.42	3.38
198	Sagwara	Dibrabara	PZ	Phyllite	Gn(NC)	40.00	13.72	8.34	5.38
199	Sagwara	Leemborbari	DW	Gneiss	Gn(NC)	11.60	11.60**	7.29*	-
200	Sagwara	Leemborbari	PZ	Gneiss	Gn(NC)	70.00	21.85*	29.04*	-
201	Sagwara	Wageri	DW	Gneiss	Gn(NC)	12.20	8.34	7.47	0.87
202	Simalwara	Bansiya	DW	Phyllite	Ph/Sc(NC)	12.35	11.40	9.88	1.52
203	Simalwara	Bansiya (Ramsor)	PZ	Phyllite	Ph/Sc(NC)	70.00	23.94*	25.94*	-
204	Simalwara	Bhachariya	DW	Phyllite	Ph/Sc(NC)	17.50	13.48	10.41	3.07
205	Simalwara	Bhachariya	PZ	Phyllite	Ph/Sc(NC)	70.00	15.50	13.03	2.47
206	Simalwara	Bhainsla	DW	Phyllite	Ph/Sc(NC)	15.20	9.10	7.16	1.94
207	Simalwara	Bhainsla	PZ	Phyllite	Ph/Sc(NC)	50.00	3.52	7.14	-3.62
208	Simalwara	Bhemai	DW	Phyllite	Ph/Sc(NC)	21.50	11.80	10.64	1.16
209	Simalwara	Bhemai	PZ	Phyllite	Ph/Sc(NC)	70.00	10.67	9.13	1.54
210	Simalwara	Cheentri	DW	Phyllite	Ph/Sc(NC)	22.70	9.20	10.48	-1.28
211	Simalwara	Cheentri	PZ	Phyllite	Ph/Sc(NC)	77.00	11.91	7.28	4.63
212	Simalwara	Cheekhli	DW	Phyllite	Ph/Sc(NC)	14.70	13.50	8.94	4.56
213	Simalwara	Cheekhli (Parda Vishnu Ji)	PZ	Phyllite	Ph/Sc(NC)	90.00	28.23*	6.86*	-
214	Simalwara	Dariyati	DW	Phyllite	Ph/Sc(NC)	12.15	12.70	10.10	2.60
215	Simalwara	Dariyati	PZ	Phyllite	Ph/Sc(NC)	70.00	12.13	10.52	1.61
216	Simalwara	Dechra	DW	Phyllite	Ph/Sc(NC)	16.20	14.73	9.86	4.87
217	Simalwara	Dechra	PZ	Phyllite	Ph/Sc(NC)	70.00	18.60	10.96	7.64
218	Simalwara	Dhambola	DW	Phyllite	Ph/Sc(NC)	11.45	4.28	2.85	1.43
219	Simalwara	Dhangoan	DW	Phyllite	Ph/Sc(NC)	20.75	14.30	10.15	4.15
220	Simalwara	Dhangoan	PZ	Phyllite	Ph/Sc(NC)	50.00	12.38	8.15	4.23
221	Simalwara	Doonka	DW	Phyllite	Ph/Sc(NC)	12.95	10.80	9.61	1.19
222	Simalwara	Galiyakot	DW	Phyllite	Ph/Sc(NC)	20.65	12.00	10.61	1.39
223	Simalwara	Galiyakot	PZ	Phyllite	Ph/Sc(NC)	70.00	12.06	12.02	0.04
224	Simalwara	Izzatpura	DW	Phyllite	Ph/Sc(NC)	18.03	8.50	7.32	1.18
225	Simalwara	Jasela	PZ	Phyllite	Ph/Sc(NC)	50.00	44.03*	11.33*	-
226	Simalwara	Jhosawa	PZ	Phyllite	Ph/Sc(NC)	70.00	10.75	10.03	0.72
227	Simalwara	Kuwan	DW	Phyllite	Ph/Sc(NC)	7.25	5.90	3.94	1.96
228	Simalwara	Mandli	DW	Phyllite	Ph/Sc(NC)	16.10	14.30	10.58	3.72
229	Simalwara	Mandli	PZ	Phyllite	Ph/Sc(NC)	70.00	20.33	18.10	2.23
230	Simalwara	Nadiya	DW	Phyllite	Ph/Sc(NC)	8.99	7.40	1.88	5.52
231	Simalwara	Peeth	DW	Phyllite	Ph/Sc(NC)	12.00	6.55	5.93	0.62
232	Simalwara	Peeth	PZ	Phyllite	Ph/Sc(NC)	70.45	not open	not open	-
233	Simalwara	Piyola	PZ	Phyllite	Ph/Sc(NC)	50.00	25.26*	15.60*	-
234	Simalwara	Punawara	DW	Phyllite	Ph/Sc(NC)	12.05	4.60	7.81	-3.21
235	Simalwara	Rajpur	DW	Phyllite	Ph/Sc(NC)	12.80	8.80	6.22	2.58
236	Simalwara	Ramsor Bara	DW	Phyllite	Ph/Sc(NC)	18.00	13.39	10.92	2.47
237	Simalwara	Ramsor Bara	PZ	Phyllite	Ph/Sc(NC)	70.00	24.80*	17.81*	-
238	Simalwara	Rastapal	DW	Phyllite	Ph/Sc(NC)	18.60	14.24	8.26	5.98
239	Simalwara	Sadariya	DW	Phyllite	Ph/Sc(NC)	15.80	15.18	dry	-
240	Simalwara	Sadariya	PZ	Phyllite	Ph/Sc(NC)	70.00	10.93	13.12	-2.19
241	Simalwara	Sakarsi	DW	Phyllite	Ph/Sc(NC)	12.82	11.76	11.21	0.55
242	Simalwara	Sarthoona	DW	Quartzite	Ph/Sc(NC)	16.15	15.63	5.87	9.76
243	Simalwara	Sarthoona	PZ	Quartzite	Ph/Sc(NC)	50.00	12.16	10.85	1.31
244	Simalwara	Simalwara	DW	Phyllite	Ph/Sc(NC)	18.15	2.82	3.18	-0.36
245	Simalwara	Simalwara	PZ	Phyllite	Ph/Sc(NC)	50.00	11.09	9.91	1.18
246	Simalwara	Vedsa	DW	Phyllite	Ph/Sc(NC)	20.20	14.00	7.79	6.21
247	Simalwara	Ubli	PZ	Phyllite	Ph/Sc(NC)	70.00	11.41	9.56	1.85
248	Simalwara	Boramali	DW	Ub	Ub(NC)	13.10	7.40	7.27	0.13
249	Simalwara	Boramali	PZ	Ub	Ub(NC)	50.00	2.65	8.63	-5.98
250	Simalwara	Doongar Saran	DW	Ub	Ub(NC)	4.97	3.30	3.18	0.12
251	Simalwara	Ghantigala	DW	Ub	Ub(NC)	15.45	14.10	8.35	5.75
252	Simalwara	Ghantigala	PZ	Ub	Ub(NC)	70.00	5.85	6.40	-0.55
253	Simalwara	Malakholra	DW	Ub	Ub(NC)	11.55	8.40	4.29	4.11
DISTRICT - GANGANAGAR									
1	Anupgarh	46Gb	DW	Yr. Alluvium	A1[C]	29.30	13.68	13.59	0.09
2	Anupgarh	65Gb	DW	Yr. Alluvium	A1[C]	43.00	13.55	13.42	0.13

SN	Block	Name of Village	Type of well	Hydrogeological Formation	Zone	TD(m)	WL pre 15(m) bgl	WL Post 15(m) bgl	Flucuation Pre15-Post15
3	Anupgarh	75Gb	DW	Yr. Alluvium	A1[C]	40.00	13.10	12.40	0.70
4	Anupgarh	Anupgarh	DW	Yr. Alluvium	A1[C]	39.50	13.25	13.16	0.09
5	Anupgarh	Banda	DW	Yr. Alluvium	AS[C]	23.80	9.62	9.50	0.12
6	Anupgarh	Bloochiya	DW	Yr. Alluvium	A1[C]	38.65	10.28	9.80	0.48
7	Anupgarh	Bugia	DW	Yr. Alluvium	A1[C]	28.65	5.90	5.85	0.05
8	Anupgarh	Gomawali	DW	Yr. Alluvium	AS[C]	36.40	7.89	7.80	0.09
9	Anupgarh	Jaitsar	DW	Yr. Alluvium	A1[C]	37.20	7.02	6.65	0.37
10	Anupgarh	Naranwali	DW	Yr. Alluvium	A1[C]	38.35	NIL	NIL	-
11	Anupgarh	Patroda	PZ	Yr. Alluvium	AS[C]	60.00	17.65	16.95	0.70
12	Anupgarh	Ram Singhpura	DW	Yr. Alluvium	A1[C]	24.25	14.41	14.25	0.16
13	Anupgarh	Zorawarpura	PZ	Yr. Alluvium	AS[C]	75.00	NIL	NIL	-
14	Ganganagar	15Z	DW	Yr. Alluvium	AS[C]	20.70	8.07	7.51	0.56
15	Ganganagar	3B(Chhoti)	DW	Yr. Alluvium	AS[C]	23.00	NIL	NIL	-
16	Ganganagar	5 H Bara	DW	Yr. Alluvium	A1[C]	19.70	6.21	6.20	0.01
17	Ganganagar	5 H Bara	PZ	Yr. Alluvium	A1[C]	75.00	NIL	NIL	-
18	Ganganagar	Chhoti Naiyowali	DW	Yr. Alluvium	AS[C]	28.90	4.94	3.72	1.22
19	Ganganagar	Chunawad	DW	Yr. Alluvium	A1[C]	32.70	13.48	12.24	1.24
20	Ganganagar	Daulatpura	DW	Yr. Alluvium	AS[C]	8.60	3.74	3.90	-0.16
21	Ganganagar	Daulatpura	PZ	Yr. Alluvium	AS[C]	50.00	NIL	NIL	-
22	Ganganagar	Dullapur Keri	DW	Yr. Alluvium	A1[C]	10.70	5.29	5.15	0.14
23	Ganganagar	Dullapur Keri	PZ	Yr. Alluvium	A1[C]	75.00	NIL	NIL	-
24	Ganganagar	Fatuhi	DW	Yr. Alluvium	A1[C]	10.75	4.68	2.35	2.33
25	Ganganagar	Ganga Nagar	PZ	Yr. Alluvium	AS[C]	75.00	NIL	NIL	-
26	Ganganagar	Hindumalkot	DW	Yr. Alluvium	AS[C]	23.30	6.32	6.19	0.13
27	Ganganagar	Jodhewala	DW	Yr. Alluvium	A1[C]	23.70	12.72	12.62	0.10
28	Ganganagar	Koni	DW	Yr. Alluvium	AS[C]	30.00	3.46	3.52	-0.06
29	Ganganagar	Mahiyanwali	DW	Yr. Alluvium	AS[C]	20.15	NIL	NIL	-
30	Ganganagar	Mirzewala	DW	Yr. Alluvium	AS[C]	18.75	6.50	4.48	2.02
31	Ganganagar	Mitilrathan	DW	Yr. Alluvium	A1[C]	18.40	5.25	4.02	1.23
32	Ganganagar	Mohanpura	DW	Yr. Alluvium	AS[C]	14.20	4.33	4.29	0.04
33	Ganganagar	Rohiranwali	DW	Yr. Alluvium	A1[C]	18.80	3.11	2.80	0.31
34	Ganganagar	Sadhuwali	PZ	Yr. Alluvium	A1[C]	75.00	NIL	NIL	-
35	Gharsana	Gharsana	PZ	Yr. Alluvium	AS[C]	75.00	17.20	17.16	0.04
36	Gharsana	Rawla	PZ	Yr. Alluvium	AS[C]	75.00	22.48	22.30	0.18
37	Gharsana	Rojri	DW	Yr. Alluvium	A1[C]	38.80	8.02	6.52	1.50
38	Gharsana	Vijainagar	PZ	Yr. Alluvium	A1[C]	75.00	NIL	NIL	-
39	Karanpur	1V	DW	Yr. Alluvium	A1[C]	16.10	5.69	5.24	0.45
40	Karanpur	2X	DW	Yr. Alluvium	AS[C]	12.10	NIL	NIL	-
41	Karanpur	3X	DW	Yr. Alluvium	A1[C]	12.20	NIL	NIL	-
42	Karanpur	6V	DW	Yr. Alluvium	AS[C]	11.65	NIL	NIL	-
43	Karanpur	Arayan	DW	Yr. Alluvium	A1[C]	15.20	6.79	6.51	0.28
44	Karanpur	Bhutiwala	DW	Yr. Alluvium	AS[C]	9.60	2.24	2.15	0.09
45	Karanpur	Burajwala	PZ	Yr. Alluvium	AS[C]	70.00	NIL	NIL	-
46	Karanpur	Dhanur	DW	Yr. Alluvium	AS[C]	8.90	1.69	1.33	0.36
47	Karanpur	Gulabewala	PZ	Yr. Alluvium	AS[C]	55.00	7.09	8.74	-1.65
48	Karanpur	Gurusar	DW	Yr. Alluvium	AS[C]	11.20	4.55	4.52	0.03
49	Karanpur	Jagtewala	DW	Yr. Alluvium	AS[C]	12.10	5.75	5.69	0.06
50	Karanpur	Karanpur	DW	Yr. Alluvium	AS[C]	17.57	4.41	3.69	0.72
51	Karanpur	Keshrisinghpur	DW	Yr. Alluvium	A1[C]	12.20	NIL	NIL	-
52	Karanpur	Kotle	DW	Yr. Alluvium	A1[C]	16.00	4.58	4.51	0.07
53	Karanpur	Kubewala	DW	Yr. Alluvium	AS[C]	10.70	6.92	6.88	0.04
54	Karanpur	Malkhana Kalan	DW	Yr. Alluvium	A1[C]	17.10	NIL	NIL	-
55	Karanpur	Malkhana Khurd	PZ	Yr. Alluvium	AS[C]	55.00	5.81	5.79	0.02
56	Karanpur	Modan (Chak 46 F)	DW	Yr. Alluvium	A1[C]	12.20	4.95	4.69	0.26
57	Karanpur	Mohalan	DW	Yr. Alluvium	A1[C]	20.22	7.26	7.21	0.05
58	Karanpur	Mukan	DW	Yr. Alluvium	AS[C]	25.00	4.28	4.20	0.08
59	Karanpur	Naggi	DW	Yr. Alluvium	A1[C]	10.15	3.44	3.30	0.14
60	Karanpur	Phusewala	DW	Yr. Alluvium	AS[C]	22.50	9.22	9.08	0.14
61	Karanpur	Radewala	DW	Yr. Alluvium	A1[C]	11.00	5.59	5.50	0.09
62	Karanpur	Sunderpura	PZ	Yr. Alluvium	AS[C]	50.00	5.93	5.85	0.08
63	Padampur	2 Bb	DW	Yr. Alluvium	A1[C]	25.40	9.85	9.50	0.35
64	Padampur	35 Bb	DW	Yr. Alluvium	A1[C]	12.30	9.39	9.10	0.29
65	Padampur	36 Bb	DW	Yr. Alluvium	A1[C]	21.90	8.62	8.27	0.35
66	Padampur	6 Nn	DW	Yr. Alluvium	AS[C]	33.90	12.51	12.50	0.01

SN	Block	Name of Village	Type of well	Hydrogeological Formation	Zone	TD(m)	WL pre 15(m) bgl	WL Post 15(m) bgl	Flucuation Pre15-Post15
67	Padampur	Binjbayala	DW	Yr. Alluvium	A1[C]	80.60	11.50	11.24	0.26
68	Padampur	Butasar	DW	Yr. Alluvium	A1[C]	20.10	NIL	NIL	-
69	Padampur	Delwan	DW	Yr. Alluvium	A1[C]	25.00	10.77	10.49	0.28
70	Padampur	Ganguwala	DW	Yr. Alluvium	AS[C]	30.95	9.59	9.48	0.11
71	Padampur	Ghamoorwali	DW	Yr. Alluvium	A1[C]	22.33	13.25	13.21	0.04
72	Padampur	Guduwala	DW	Yr. Alluvium	A1[C]	23.45	14.15	14.09	0.06
73	Padampur	Gajsinhpur	DW	Yr. Alluvium	AS[C]	18.78	8.06	7.65	0.41
74	Padampur	Gulabewala	DW	Yr. Alluvium	A1[C]	16.00	9.08	8.74	0.34
75	Padampur	Narsinghpura	DW	Yr. Alluvium	AS[C]	36.10	NIL	NIL	-
76	Padampur	Narsinghpura	PZ	Yr. Alluvium	AS[C]	75.00	NIL	NIL	-
77	Padampur	Padampur	DW	Yr. Alluvium	A1[C]	32.05	NIL	NIL	-
78	Padampur	Rattewala	DW	Yr. Alluvium	A1[C]	23.95	12.80	10.78	2.02
79	Padampur	Ridmalsar	PZ	Yr. Alluvium	AS[C]	56.00	NIL	NIL	-
80	Padampur	Tamkot	DW	Yr. Alluvium	A1[C]	31.30	11.14	11.10	0.04
81	Padampur	Tamkot	PZ	Yr. Alluvium	A1[C]	56.00	NIL	NIL	-
82	Padampur	Tatrasar	DW	Yr. Alluvium	A1[C]	38.10	13.61	13.30	0.31
83	Raisinghnagar	13 Ps	PZ	Yr. Alluvium	A1[C]	55.00	12.55	12.51	0.04
84	Raisinghnagar	15 Ps	DW	Yr. Alluvium	AS[C]	32.10	12.72	12.26	0.46
85	Raisinghnagar	16 Ps	DW	Yr. Alluvium	A1[C]	21.90	12.37	11.99	0.38
86	Raisinghnagar	16 Ps	PZ	Yr. Alluvium	A1[C]	55.00	NIL	NIL	-
87	Raisinghnagar	19 Ps	DW	Yr. Alluvium	A1[C]	27.90	11.24	10.83	0.41
88	Raisinghnagar	3 Ps	DW	Yr. Alluvium	AS[C]	27.00	12.88	12.80	0.08
89	Raisinghnagar	22 Ps	DW	Yr. Alluvium	AS[C]	45.15	NIL	NIL	-
90	Raisinghnagar	14 Ml	DW	Yr. Alluvium	AS[C]	68.00	11.40	11.35	0.05
91	Raisinghnagar	81 Rb	PZ	Yr. Alluvium	AS[C]	150.00	NIL	NIL	-
92	Raisinghnagar	Bhaduwala	DW	Yr. Alluvium	A1[C]	22.50	9.42	8.91	0.51
93	Raisinghnagar	Dabla	DW	Yr. Alluvium	A1[C]	34.23	9.14	9.10	0.04
94	Raisinghnagar	Fojuwala	DW	Yr. Alluvium	AS[C]	25.15	11.48	11.45	0.03
95	Raisinghnagar	Harnoli	DW	Yr. Alluvium	AS[C]	18.00	4.56	4.45	0.11
96	Raisinghnagar	Kikarwali	DW	Yr. Alluvium	AS[C]	18.80	NIL	NIL	-
97	Raisinghnagar	Lakhahakam	DW	Yr. Alluvium	AS[C]	17.30	4.55	4.22	0.33
98	Raisinghnagar	Luhara	DW	Yr. Alluvium	AS[C]	23.55	7.77	7.15	0.62
99	Raisinghnagar	Lunewala	DW	Yr. Alluvium	AS[C]	25.70	10.66	10.55	0.11
100	Raisinghnagar	Muklawa	DW	Yr. Alluvium	A1[C]	32.50	11.78	11.72	0.06
101	Raisinghnagar	Raisingh Nagar	DW	Yr. Alluvium	A1[C]	30.90	10.08	9.48	0.60
102	Raisinghnagar	Raisinghnagar	PZ	Yr. Alluvium	A1[C]	75.00	9.69	9.12	0.57
103	Raisinghnagar	Sangarana	DW	Yr. Alluvium	AS[C]	16.10	7.02	6.67	0.35
104	Raisinghnagar	Satjanda	DW	Yr. Alluvium	AS[C]	24.80	4.88	4.80	0.08
105	Raisinghnagar	Thakree	DW	Yr. Alluvium	AS[C]	25.00	8.85	8.70	0.15
106	Sadulsahar	Bhagsar	DW	Yr. Alluvium	A1[C]	28.40	8.42	8.39	0.03
107	Sadulsahar	Budharwali	DW	Yr. Alluvium	AS[C]	49.30	15.87	15.60	0.27
108	Sadulsahar	Ganeshgarh	DW	Yr. Alluvium	A1[C]	37.48	16.39	16.16	0.23
109	Sadulsahar	Hakmabad	DW	Yr. Alluvium	AS[C]	26.97	15.44	15.40	0.04
110	Sadulsahar	Hakmabad	PZ	Yr. Alluvium	AS[C]	65.00	13.30	13.11	0.19
111	Sadulsahar	Hathiyawala	PZ	Yr. Alluvium	AS[C]	55.00	NIL	NIL	-
112	Sadulsahar	Kheruwala	DW	Yr. Alluvium	AS[C]	46.00	21.52	21.50	0.02
113	Sadulsahar	Lalgarh Jatan	DW	Yr. Alluvium	AS[C]	40.93	NIL	NIL	-
114	Sadulsahar	Maniyanwali	DW	Yr. Alluvium	AS[C]	40.00	23.43	23.38	0.05
115	Sadulsahar	Morjanda	DW	Yr. Alluvium	AS[C]	39.80	15.52	NIL	-
116	Sadulsahar	Sadulshahar	DW	Yr. Alluvium	AS[C]	35.95	15.78	15.48	0.30
117	Sadulsahar	Sadulshahar	PZ	Yr. Alluvium	AS[C]	150.00	NIL	NIL	-
118	Sadulsahar	Sunderpura	DW	Yr. Alluvium	AS[C]	45.00	23.34	24.56	-1.22
119	Suratgarh	Bhagwangarh	DW	Yr. Alluvium	AS[C]	41.03	13.88	13.80	0.08
120	Suratgarh	Bhagwangarh	PZ	Yr. Alluvium	AS[c]	55.00	14.58	14.45	0.13
121	Suratgarh	Bhojusar	DW	Yr. Alluvium	AoS (NC)	48.25	38.63	39.56	-0.93
122	Suratgarh	Birmana	DW	Yr. Alluvium	A1[C]	65.05	6.90	6.85	0.05
123	Suratgarh	Daidaspura	DW	Yr. Alluvium	AoS (NC)	48.45	40.35	40.20	0.15
124	Suratgarh	Dhaban Jalar	DW	Yr. Alluvium	AS[c]	49.10	10.15	9.83	0.32
125	Suratgarh	Gopalsar	DW	Yr. Alluvium	AoS (NC)	54.00	NIL	NIL	-
126	Suratgarh	Hardswali	DW	Yr. Alluvium	AS[c]	34.96	3.80	3.81	-0.01
127	Suratgarh	Harisinghpura	DW	Yr. Alluvium	AS[c]	46.60	NIL	NIL	-
128	Suratgarh	Harisinghpura	PZ	Yr. Alluvium	AS[c]	100.00	19.75	19.45	0.30
129	Suratgarh	Hinjrasar	DW	Yr. Alluvium	AS[c]	42.60	13.05	13.03	0.02
130	Suratgarh	Jankidaswali	DW	Yr. Alluvium	AS[c]	34.70	4.45	4.85	-0.40

SN	Block	Name of Village	Type of well	Hydrogeological Formation	Zone	TD(m)	WL pre 15(m) bgl	WL Post 15(m) bgl	Flucuation Pre15-Post15
131	Suratgarh	Lalgarhia	DW	Yr. Alluvium	AoS (NC)	54.40	23.86	23.78	0.08
132	Suratgarh	Maler	PZ	Yr. Alluvium	AoS (NC)	55.00	NIL	NIL	-
133	Suratgarh	Mokalsar	PZ	Yr. Alluvium	AoS (NC)	55.00	44.98*	NIL	-
134	Suratgarh	Padampura	DW	Yr. Alluvium	AS[c]	48.20	1.31	1.27	0.04
135	Suratgarh	Pimpasar	DW	Yr. Alluvium	AoS (NC)	59.96	36.89	36.20	0.69
136	Suratgarh	Piperan	DW	Yr. Alluvium	A1[C]	40.80	6.96	6.90	0.06
137	Suratgarh	Raiyawali	DW	Yr. Alluvium	A1[C]	42.15	18.37	18.20	0.17
138	Suratgarh	Ranghmahal	DW	Yr. Alluvium	AS[c]	55.95	2.21	2.14	0.07
139	Suratgarh	Sardargarh	DW	Yr. Alluvium	A1(I) C	22.00	7.42	7.33	0.09
140	Suratgarh	Singrasar	PZ	Yr. Alluvium	AoS (NC)	140.00	NIL	NIL	-
141	Suratgarh	Somasar	DW	Yr. Alluvium	AoS (NC)	40.80	20.79	20.55	0.24
142	Suratgarh	Suratgarh	PZ	Yr. Alluvium	AoS (NC)	75.00	NIL	NIL	-
143	Suratgarh	Thukrana	DW	Yr. Alluvium	AoS (NC)	46.65	29.81	29.55	0.26
DISTRICT - HANUMANGARH									
1	Bhadra	Ajeetpura	PZ	Yr. Alluvium	As[NC]	55.00	9.05	9.25	-0.20
2	Bhadra	Ajeetpura	DW	Yr. Alluvium	As[NC]	32.50	NIL	NIL	-
3	Bhadra	Anupsahar	DW	Yr. Alluvium	As[NC]	20.80	11.12	11.45	-0.33
4	Bhadra	Anupsahar	PZ	Yr. Alluvium	As[NC]	55.00	NIL	NIL	-
5	Bhadra	Bambal Bas	DW	Yr. Alluvium	AS[c]	26.24	13.10	13.21	-0.11
6	Bhadra	Bambal Bas	PZ	Yr. Alluvium	AS[c]	55.00	10.83	10.85	-0.02
7	Bhadra	Bhadra 1	DW	Yr. Alluvium	A1[C]	20.70	NIL	NIL	-
8	Bhadra	Bhadra 2	PZ	Yr. Alluvium	A1[C]	190.00	NIL	NIL	-
9	Bhadra	Bhangarh	PZ	Yr. Alluvium	As[NC]	30.00	14.08	15.67	-1.59
10	Bhadra	Bhirani	PZ	Yr. Alluvium	As[NC]	70.00	15.45	15.74	-0.29
11	Bhadra	Bhojasar	PZ	Yr. Alluvium	As[NC]	60.00	NIL	NIL	-
12	Bhadra	Chanibari	DW	Yr. Alluvium	A1[C]	25.33	11.31	11.45	-0.14
13	Bhadra	Chanibari	PZ	Yr. Alluvium	A1[C]	75.00	NIL	NIL	-
14	Bhadra	Dabri	DW	Yr. Alluvium	As[NC]	30.35	19.85	20.01	-0.16
15	Bhadra	Dungarana	DW	Yr. Alluvium	As[NC]	29.15	20.15	20.38	-0.23
16	Bhadra	Dungarbas	PZ	Yr. Alluvium	AS[c]	70.00	15.79	15.82	-0.03
17	Bhadra	Jhansal	DW	Yr. Alluvium	A1[C]	27.82	3.41	3.24	0.17
18	Bhadra	Karanpura	DW	Yr. Alluvium	A1[C]	23.10	11.18	11.19	-0.01
19	Bhadra	Malsisar	DW	Yr. Alluvium	As[NC]	17.42	13.41	13.85	-0.44
20	Bhadra	Malsisar	PZ	Yr. Alluvium	As[NC]	145.00	NIL	NIL	-
21	Bhadra	Ninan	DW	Yr. Alluvium	A1[C]	26.17	11.44	11.53	-0.09
22	Bhadra	Nithrana	PZ	Yr. Alluvium	As[NC]	230.00	NIL	NIL	-
23	Bhadra	Sardargadia	DW	Yr. Alluvium	A1[C]	17.20	NIL	NIL	-
24	Bhadra	Sardarpurabas	DW	Yr. Alluvium	A1[C]	23.32	9.23	9.25	-0.02
25	Bhadra	Sherera	DW	Yr. Alluvium	As[NC]	32.00	19.05	18.96	0.09
26	Hanumangarh	Chak Hari Singh Pura	PZ	Yr. Alluvium	AS [c]	55.00	NIL	NIL	-
27	Hanumangarh	Chohiyanwali	DW	Yr. Alluvium	As[C]	46.85	0.96	0.97	-0.01
28	Hanumangarh	Dholipal	DW	Yr. Alluvium	A1(ii) c	49.45	20.29	18.76	1.53
29	Hanumangarh	Hanumangarh J.	DW	Yr. Alluvium	A1(i) c	30.00	NIL	NIL	-
30	Hanumangarh	Hanumangarh T.	PZ	Yr. Alluvium	A1(i) c	70.00	***21.61***	***nil***	-
31	Hanumangarh	Hiranwali	DW	Yr. Alluvium	AS [c]	37.90	19.82	20.18	-0.36
32	Hanumangarh	Inderpura	DW	Yr. Alluvium	A1(ii) c	45.10	21.85	21.88	-0.03
33	Hanumangarh	Inderpura	PZ	Yr. Alluvium	A1(ii) c	120.00	NIL	NIL	-
34	Hanumangarh	Jhambar	DW	Yr. Alluvium	AS [c]	20.50	14.89	14.75	0.14
35	Hanumangarh	Jhandawala	DW	Yr. Alluvium	AS [c]	35.10	20.40	19.65	0.75
36	Hanumangarh	Jorkiyan	DW	Yr. Alluvium	A1(i) c	44.88	25.80	NIL	-
37	Hanumangarh	Kishanpura S	DW	Yr. Alluvium	AS [c]	32.80	7.94	8.02	-0.08
38	Hanumangarh	Kohla	DW	Yr. Alluvium	A1(i) c	47.20	17.05	17.35	-0.30
39	Hanumangarh	Mirjewali Mair	PZ	Yr. Alluvium	AS [c]	55.00	4.39	4.20	0.19
40	Hanumangarh	Munda	DW	Yr. Alluvium	AS [c]	37.20	5.61	NIL	-
41	Hanumangarh	Nawan	PZ	Yr. Alluvium	A1(i) c	55.00	23.59	24.30	-0.71
42	Hanumangarh	Pacca Bhadua	DW	Yr. Alluvium	AS [c]	44.70	NIL	NIL	-
43	Hanumangarh	Pacca Sarnonka	DW	Yr. Alluvium	AS [c]	42.28	25.22	25.34	-0.12
44	Hanumangarh	Pacca Sarnonka	PZ	Yr. Alluvium	AS [c]	130.00	NIL	NIL	-
45	Hanumangarh	Padampura (Lilawali)	DW	Yr. Alluvium	A1(i) c	44.35	13.89	13.85	0.04
46	Hanumangarh	Ramsara	DW	Yr. Alluvium	AS [c]	44.35	16.31	17.93	-1.62
47	Hanumangarh	Rasuwala	PZ	Yr. Alluvium	AS [c]	55.00	NIL	NIL	-
48	Hanumangarh	Ratanpura	DW	Yr. Alluvium	A1(i) c	48.90	12.58	12.52	0.06
49	Hanumangarh	Santpura	PZ	Yr. Alluvium	AS [c]	70.00	NIL	NIL	-
50	Hanumangarh	Satipura	DW	Yr. Alluvium	A1(i) c	47.45	23.72	23.92	-0.20

SN	Block	Name of Village	Type of well	Hydrogeological Formation	Zone	TD(m)	WL pre 15(m) bgl	WL Post 15(m) bgl	Flucuation Pre15-Post15
51	Nohar	Appuwala	DW	Yr. Alluvium	AS [NC]	26.15	22.15	21.13	1.02
52	Nohar	Appuwala	PZ	Yr. Alluvium	AS [NC]	55.00	21.89	21.80	0.09
53	Nohar	Bachusar	DW	Yr. Alluvium	AoS[NC]	37.00	31.02	30.75	0.27
54	Nohar	Bhagwansar	DW	Yr. Alluvium	AS [NC]	25.43	22.45	19.85	2.60
55	Nohar	Binjasar	PZ	Yr. Alluvium	AS [NC]	135.00	NIL	NIL	-
56	Nohar	Birkali	DW	Yr. Alluvium	AS [NC]	30.75	19.25	NIL	-
57	Nohar	Birkali	PZ	Yr. Alluvium	AS [NC]	55.00	21.47	21.40	0.07
58	Nohar	Dalpatpura	DW	Yr. Alluvium	AS [NC]	26.50	14.82	11.24	3.58
59	Nohar	Durjana	DW	Yr. Alluvium	AS [NC]	21.60	15.84	15.60	0.24
60	Nohar	Gogamedi	DW	Yr. Alluvium	A1[c]	23.70	18.47	18.50	-0.03
61	Nohar	Gogamedi	PZ	Yr. Alluvium	A1[c]	180.00	NIL	NIL	-
62	Nohar	Hardaswali	DW	Yr. Alluvium	AoS[c]	30.20	14.87	14.92	-0.05
63	Nohar	Kelnia	DW	Yr. Alluvium	AoS[NC]	50.30	NIL	NIL	-
64	Nohar	Khopra	DW	Yr. Alluvium	AoS[NC]	18.00	10.17	9.50	0.67
65	Nohar	Mundsari	PZ	Yr. Alluvium	AS [NC]	55.00	23.68	22.65	1.03
66	Nohar	Nohar	DW	Yr. Alluvium	A1[c]	28.50	17.02	NIL	-
67	Nohar	Parlika	DW	Yr. Alluvium	A1[c]	18.90	16.48	20.35	-3.87
68	Nohar	Phephana	DW	Yr. Alluvium	AS [c]	70.00	8.89	9.22	-0.33
69	Nohar	Pohrka	DW	Yr. Alluvium	AoS[c]	35.65	14.65	14.03	0.62
70	Nohar	Ramkan	PZ	Yr. Alluvium	AoS[NC]	80.00	NIL	NIL	-
71	Nohar	Ramsara	DW	Yr. Alluvium	A1[c]	31.60	17.60	16.80	0.80
72	Nohar	Ratanpura	DW	Yr. Alluvium	AS [c]	14.50	10.15	10.09	0.06
73	Nohar	Sonedi	DW	Yr. Alluvium	AS [NC]	27.90	21.84	21.50	0.34
74	Nohar	Sonedi	PZ	Yr. Alluvium	AS [NC]	80.00	NIL	NIL	-
75	Nohar	Thirana	DW	Yr. Alluvium	AoS[NC]	26.80	21.88	21.20	0.68
76	Pilibanga	Ahamadpura	DW	Yr. Alluvium	A1(i) c	49.80	20.51	23.43	-2.92
77	Pilibanga	Alaiki	DW	Yr. Alluvium	AS [c]	50.50	27.60	27.82	-0.22
78	Pilibanga	Dulmana	DW	Yr. Alluvium	A1(i) c	47.40	28.24	28.55	-0.31
79	Pilibanga	Goluwala	DW	Yr. Alluvium	AS [c]	49.60	20.52	20.45	0.07
80	Pilibanga	Kalibanga	DW	Yr. Alluvium	A1(i) c	30.00	NIL	NIL	-
81	Pilibanga	Lakhuwali	DW	Yr. Alluvium	A1(i) c	14.00	NIL	NIL	-
82	Pilibanga	Likhmisar	PZ	Yr. Alluvium	AS [c]	55.00	20.98	21.99	-1.01
83	Pilibanga	Pilibanga	DW	Yr. Alluvium	A1(i) c	42.00	23.62	23.65	-0.03
84	Pilibanga	Prempura	PZ	Yr. Alluvium	A1(i) c	55.00	NIL	NIL	-
85	Pilibanga	Rampura	DW	Yr. Alluvium	A1(i) c	44.35	NIL	6.70	-
86	Pilibanga	Suranwali	DW	Yr. Alluvium	AS [c]	41.86	22.86	20.17	2.69
87	Rawatsar	Baramsar	PZ	Yr. Alluvium	AoS[NC]	70.00	NIL	NIL	-
88	Rawatsar	Bhagwan	PZ	Yr. Alluvium	AoS[NC]	72.00	NIL	NIL	-
89	Rawatsar	Bisrasar	DW	Yr. Alluvium	AoS[NC]	51.28	45.12	44.08	1.04
90	Rawatsar	Chaiya	DW	Yr. Alluvium	As[NC]	23.75	NIL	NIL	-
91	Rawatsar	Dhannasar	PZ	Yr. Alluvium	AS [c]	55.00	10.85	10.79	0.06
92	Rawatsar	Lakhera	DW	Yr. Alluvium	AoS[NC]	41.10	35.62	36.71	-1.09
93	Rawatsar	Pallu	DW	Yr. Alluvium	AoS[NC]	49.40	42.16	42.06	0.10
94	Rawatsar	Purabsar	DW	Yr. Alluvium	AoS[NC]	43.90	NIL	NIL	-
95	Rawatsar	Rawatsar	DW	Yr. Alluvium	AS [c]	31.75	1.40	0.90	0.50
96	Sangaria	Baseer	DW	Yr. Alluvium	AS{C}	48.10	NIL	NIL	-
97	Sangaria	Baseer	PZ	Yr. Alluvium	AS[C}	120.00	NIL	NIL	-
98	Sangaria	Bolanwali	DW	Yr. Alluvium	A1(ii) c	35.00	15.80	15.80	0.00
99	Sangaria	Haripura	DW	Yr. Alluvium	A1(ii) c	30.00	6.44	6.42	0.02
100	Sangaria	Kishanpura N	DW	Yr. Alluvium	A1(ii) c	40.40	19.80	19.23	0.57
101	Sangaria	Manaksar	DW	Yr. Alluvium	AS [c]	18.25	16.78	16.75	0.03
102	Sangaria	Nagrana	DW	Yr. Alluvium	AS [c]	42.10	13.73	14.84	-1.11
103	Sangaria	Rorawali	DW	Yr. Alluvium	A1(i) c	28.30	NIL	NIL	-
104	Sangaria	Sangaria	DW	Yr. Alluvium	A1(i) c	48.05	NIL	NIL	-
105	Tibbi	Masitawali	DW	Yr. Alluvium	AS [c]	15.00	1.82	1.98	-0.16
106	Tibbi	Naurangdesar	DW	Yr. Alluvium	AS [c]	35.30	3.02	2.98	0.04
107	Tibbi	Naurangdesar	PZ	Yr. Alluvium	AS[C]	50.00	2.49	2.40	0.09
108	Tibbi	Salliwala	DW	Yr. Alluvium	A1(i) c	35.50	4.52	4.27	0.25
109	Tibbi	Tandurwali	DW	Yr. Alluvium	A1(i) c	39.35	10.59	10.55	0.04
110	Tibbi	Tibbi	PZ	Yr. Alluvium	AS [c]	55.00	NIL	NIL	-
DISTRICT - JAIPUR									
1	Amer	Bagwara*P/Z (11-12)	PZ	Yr. Alluvium	Al	32.70	54.20	54.6	-0.40
2	Amer	Harmara Pz.(11-12)	PZ	Yr. Alluvium	Al	125.00	73.10	76.35	-3.25
3	Amer	Jahota*	DW	Yr. Alluvium	Al	15.00	Dry	Dry	-

SN	Block	Name of Village	Type of well	Hydrogeological Formation	Zone	TD(m)	WL pre 15(m) bgl	WL Post 15(m) bgl	Flucuation Pre15-Post15
4	Amer	Pratappura	DW	Yr. Alluvium	Al	16.50	Dry	Dry	-
5	Amer	R.Kisanpura*P/Z	PZ	Yr. Alluvium	Al	116.00	70.30	62.4	7.90
6	Amer	Rajarampura P/Z	PZ	Yr. Alluvium	Al	88.00	42.70	42.6	0.10
7	Amer	Vijaipura	DW	Yr. Alluvium	Al	10.50	Dry	Dry	-
8	Amer	Jalsu,Pz.	PZ	Yr. Alluvium	Al	53.63	Dry	Dry	-
9	Amer	Nangal Pur,Pz.	PZ	Yr. Alluvium	Al	80.50	48.60	48.35	0.25
10	Amer	Pratappura,Pz.	PZ	Yr. Alluvium	Al	90.00	Filled	Filled	-
11	Amer	Udak,Pz.	PZ	Yr. Alluvium	Al	82.00	Dry	Dry	-
12	Amer	Achrol*	DW	Quartzite	Qtz.	36.90	Dry	Dry	-
13	Amer	Amer Pz.	PZ	Quartzite	Qtz.	99.00	37.90	29.5	8.40
14	Amer	Chandwaji Pz.	PZ	Quartzite	Qtz.	117.00	Dry	Dry	-
15	Amer	Kant Pz.	PZ	Quartzite	Qtz.	60.00	roots	Roots	-
16	Amer	Kukas	DW	Quartzite	Qtz.	29.00	Dry	Dry	-
17	Amer	Kukas Pz.	PZ	Quartzite	Qtz.	104.00	13.90	14.2	-0.30
18	Amer	Kukas,Pz.	PZ	Quartzite	Qtz.	72.50	Covered under Cattle waiste	Covered under Cattle waiste	-
19	Bairath	Antella	DW	Yr. Alluvium	Al	20.30	Dry	Dry	-
20	Bairath	Bairath	DW	Yr. Alluvium	Al	31.40	Dry	Dry	-
21	Bairath	Balesar	DW	Yr. Alluvium	Al	33.00	Dry	Dry	-
22	Bairath	Barnagar	DW	Yr. Alluvium	Al	23.75	Dry	Dry	-
23	Bairath	Bhabroo	DW	Yr. Alluvium	Al	22.00	Dry	Dry	-
24	Bairath	Bilwari P/Z	PZ	Yr. Alluvium	Al	68.00	Cap Damaged & Filled	Cap Damaged & Filled	-
25	Bairath	Biyawas*	DW	Yr. Alluvium	Al	18.00	Dry	Dry	-
26	Bairath	Janjekalan	DW	Yr. Alluvium	Al	24.50	Dry	Dry	-
27	Bairath	Jawanpura	DW	Yr. Alluvium	Al	18.00	Dry	Dry	-
28	Bairath	Jodhpura	DW	Yr. Alluvium	Al	24.00	Dry	Dry	-
29	Bairath	Khatolai	DW	Yr. Alluvium	Al	16.10	Dry	Dry	-
30	Bairath	Mandha	DW	Yr. Alluvium	Al	35.50	Dry	Dry	-
31	Bairath	Palri	DW	Yr. Alluvium	Al	20.00	17.15	17.3	-0.15
32	Bairath	Paonta	DW	Yr. Alluvium	Al	15.30	Dry	Dry	-
33	Bairath	Papra	DW	Yr. Alluvium	Al	38.00	Dry	Dry	-
34	Bairath	Pragpura	DW	Yr. Alluvium	Al	18.60	Dry	Dry	-
35	Bairath	Torda	DW	Yr. Alluvium	Al	36.00	Dry	Dry	-
36	Bairath	Bairath,Pz.	PZ	Yr. Alluvium	Al	64.30	Damaged	Damaged	-
37	Bairath	Bhabroo,Pz.	PZ	Yr. Alluvium	Al	51.00	Damaged	Damaged	-
38	Bairath	Janjekalan,Pz.	PZ	Yr. Alluvium	Al	62.00	Damaged	Damaged	-
39	Bairath	Jodhpura,Pz.	PZ	Yr. Alluvium	Al	51.00	Motor	Motor	-
40	Bairath	Mandha,Pz.	PZ	Yr. Alluvium	Al	51.00	Dried	Dried	-
41	Bairath	Paonta Pz.	PZ	Yr. Alluvium	Al	67.00	Motor	Motor	-
42	Bairath	Khatolai,Pz.	PZ	Yr. Alluvium	Al	63.00	38.20	39.6	-1.40
43	Bairath	Antella, Pz	PZ	Yr. Alluvium	Al	55.34	29.22	34.5	-5.28
44	Bairath	Pragpura, Pz	PZ	Yr. Alluvium	Al	63.00	Filled	Filled	-
45	Bairath	Shyampura Pz.	PZ	Yr. Alluvium	Al	90.00	39.90	44.6	-4.70
46	Bairath	Mairh*	DW	Quartzite	Qtz.	21.40	19.55	19.6	-0.05
47	Bassi	Gangarampur Pz.(11-12)	PZ	Yr. Alluvium	Al	108.00	45.70	45.3	0.40
48	Bassi	Kanota Pz.	PZ	Yr. Alluvium	Al	44.00	Dried	Dried	-
49	Bassi	Maharajpura Pz	PZ	Yr. Alluvium	Al	**108.00**	46.30	45.3	1.00
50	Bassi	Maharajpura*	DW	Yr. Alluvium	Al	30.50	Dry	Dry	-
51	Bassi	Barwa	DW	Older Alluvium	Ao	30.00	Dry	Dry	-
52	Bassi	Bainara	DW	Older Alluvium	Ao	32.00	Dry	Dry	-
53	Bassi	Jatwara	DW	Older Alluvium	Ao	12.30	Dry	Dry	-
54	Bassi	Parasoli	DW	Older Alluvium	Ao	26.90	Dry	Dry	-
55	Bassi	Rojwari Pz	PZ	Older Alluvium	Ao	110.00	46.50	47.1	-0.60
56	Bassi	Tunga	DW	Older Alluvium	Ao	21.50	Dry	Dry	-
57	Bassi	Bassi Pz.	PZ	Older Alluvium	Ao	56.12	38.20	38	0.20
58	Bassi	Deogaon Pz.	PZ	Older Alluvium	Ao	53.39	Dry	Dry	-
59	Bassi	Mohanpura Pz.	PZ	Older Alluvium	Ao	115.00	57.10	56.9	0.20
60	Bassi	Tunga T/W	TW	Older Alluvium	Ao	63.00	Motor	Motor	-
61	Bassi	Zhar Pz.	PZ	Older Alluvium	Ao	53.35	Dry	Dry	-
62	Bassi	Jatwara, Pz	PZ	Older Alluvium	Ao	53.00	20.60	20.5	0.10
63	Bassi	Kanota Pz.	PZ	Quartzite	Ao	105.00	41.80	41.7	0.10
64	Bassi	Devgaon Pz.	PZ	Quartzite	Ao	105.00	56.27	40.9	15.37
65	Bassi	Barwa Pz.	PZ	Quartzite	Ao	105.00	37.20	37.1	0.10
66	Bassi	Tunga Pz.	PZ	Quartzite	Ao	100.00	41.30	41.1	0.20

SN	Block	Name of Village	Type of well	Hydrogeological Formation	Zone	TD(m)	WL pre 15(m) bgl	WL Post 15(m) bgl	Flucuation Pre15-Post15
67	Bassi	Zhar Pz.	PZ	Quartzite	Ao	66.00	48.60	48.9	-0.30
68	Bassi	Padasoli Pz.	PZ	Quartzite	Ao	70.00	29.20	28.7	0.50
69	Bassi	Banskho	DW	Quartzite	Qtz.	45.00	Dry	Dry	-
70	Bassi	Garh	DW	Quartzite	Qtz.	34.00	Dry	Dry	-
71	Bassi	Lalgarh	DW	Quartzite	Qtz.	30.00	Dry	Dry	-
72	Bassi	Madhogarh	DW	Quartzite	Qtz.	28.50	Dry	Dry	-
73	Bassi	Banskho Pz.(Rajpura)	PZ	Quartzite	Qtz.	55.00	Dry	Dry	-
74	Bassi	Garh Pz.	PZ	Quartzite	Qtz.	90.00	55.00	54.6	0.40
75	Bassi	Madhogarh Pz.	PZ	Quartzite	Qtz.	102.00	44.10	33.5	10.60
76	Chaksu	Chandlai	DW	Older Alluvium	Ao	18.00	17.10	16.5	0.60
77	Chaksu	Chaksu	DW	Older Alluvium	Ao	16.00	11.55	10.8	0.75
78	Chaksu	Dehlala	DW	Older Alluvium	Ao	34.00	Dry	Dry	-
79	Chaksu	Gurwasa	DW	Older Alluvium	Ao	33.60	22.75	21.7	1.05
80	Chaksu	Hingonia	DW	Older Alluvium	Ao	22.50	19.95	19.25	0.70
81	Chaksu	Kadera	DW	Older Alluvium	Ao	36.00	12.85	12.05	0.80
82	Chaksu	Kohlya*	DW	Older Alluvium	Ao	30.00	37.55	36.6	0.95
83	Chaksu	Kotkhawda*	DW	Older Alluvium	Ao	22.50	22.40	21.2	1.20
84	Chaksu	Rupaheri	DW	Older Alluvium	Ao	25.00	22.35	21.65	0.70
85	Chaksu	Sheodaspura	DW	Older Alluvium	Ao	24.00	18.70	17.9	0.80
86	Chaksu	Titriya	DW	Older Alluvium	Ao	25.00	14.45	13.6	0.85
87	Chaksu	Tuntoli	DW	Older Alluvium	Ao	23.00	18.65	17.75	0.90
88	Chaksu	Sheodaspura Pz.	PZ	Older Alluvium	Ao	98.00	17.30	17.4	-0.10
89	Chaksu	Garudwasi T/W	TW	Older Alluvium	Ao	50.00	Damaged	Damaged	-
90	Chaksu	Chaksu Pz.	PZ	Quartzite	Ao	90.00	7.50	7.1	0.40
91	Chaksu	Kohliya Pz.	PZ	Quartzite	Ao	90.00	23.25	23.4	-0.15
92	Chaksu	Kotkhawada Pz.	PZ	Quartzite	Ao	90.00	26.55	21.8	4.75
93	Chaksu	Dehlala Pz.	PZ	Quartzite	Ao	88.00	30.50	29.9	0.60
94	Chaksu	Garudwasi Pz.	PZ	Quartzite	Ao	84.00	18.00	17.4	0.60
95	Chaksu	Rupaheri Pz.	PZ	Quartzite	Ao	82.00	13.00	12.95	0.05
96	Chaksu	Kadera Pz.	PZ	Mica Schist	Ao	72.00	10.50	11.6	-1.10
97	Chaksu	Titariya Pz.	PZ	Mica Schist	Ao	73.00	17.90	17.2	0.70
98	Chaksu	Chandalai Pz.	PZ	Quartzite	Ao	74.00	2.60	2.5	0.10
99	Chaksu	Tuntoli Pz.	PZ	Mica Schist	Ao	74.00	17.80	16.9	0.90
100	Chaksu	Hingoniya Pz.(Sawai Madhosinghpura)	PZ	Quartzite	Ao	72.00	8.00	8.6	-0.60
101	Chaksu	Akoriya	DW	Quartzite	Qtz.	24.00	15.58	15.1	0.48
102	Chaksu	Kothun	DW	Quartzite	Qtz.	25.00	20.00	19.35	0.65
103	Chaksu	Sanwasa(Sanwalia)	DW	Quartzite	Qtz.	20.65	18.85	18.15	0.70
104	Chaksu	Akoriya Pz.	PZ	Quartzite	Qtz.	78.00	12.60	11.5	1.10
105	Chaksu	Kothun Pz.	PZ	Quartz Mica Schist	Qtz.	72.00	5.15	6.2	-1.05
106	Chaksu	Sanwasa (Sanwalia) Pz.	PZ	Quartz Mica Schist	Qtz.	84.00	6.00	5.6	0.40
107	Dudu	Bandh Ka Balaji	DW	Older Alluvium	Qtz.	61.00	Dry	Dry	-
108	Dudu	Boraj*	DW	Older Alluvium	Ao	24.00	Dry	Dry	-
109	Dudu	Gadota	DW	Older Alluvium	Ao	24.50	14.90	12.6	2.30
110	Dudu	Mehla*	DW	Older Alluvium	Ao	14.20	Dry	Dry	-
111	Dudu	Soshingpura	DW	Older Alluvium	Ao	24.00	Dry	Dry	-
112	Dudu	Mehla, Pz	PZ	Older Alluvium	Ao	40.00	Damaged	Damaged	-
113	Dudu	Bandh Ka Balaji Pz.	PZ	Mica Schist	Ao	90.00	42.74	37.6	5.14
114	Dudu	Mehla Pz.	PZ	Mica Schist	Ao	93.00	21.20	21.2	0.00
115	Dudu	Gadota Pz.	PZ	Gneiss	Ao	92.00	10.90	9.1	1.80
116	Dudu	Soshingpura Pz.	PZ	Mica Schist	Ao	80.00	25.20	36.9	-11.70
117	Dudu	Khorsina	DW	SCHIST	Sc	19.00	18.20	17.45	0.75
118	Dudu	Naraina	DW	SCHIST	Sc	21.50	3.20	2.6	0.60
119	Dudu	Sursingpura	DW	SCHIST	Sc	50.70	Dry	Dry	-
120	Dudu	Khorsina Pz.	PZ	Mica Schist	Sc	90.00	11.40	11.2	0.20
121	Dudu	Naraina Pz.	PZ	Mica Schist	Sc	90.00	6.00	5.3	0.70
122	Dudu	Sursingpura Pz.	PZ	Gneiss	Sc	90.00	47.10	47.45	-0.35
123	Dudu	Bichun	DW	Gneiss	Gn	27.10	21.30	20.45	0.85
124	Dudu	Dantri	DW	Gneiss	Gn	27.00	12.30	12.9	-0.60
125	Dudu	Dhamana	DW	Gneiss	Gn	23.50	11.45	11.15	0.30
126	Dudu	Dudu	DW	Gneiss	Gn	20.00	11.90	15.6	-3.70
127	Dudu	Kachnaria	DW	Gneiss	Gn	26.00	9.25	8.6	0.65
128	Dudu	Mamana	DW	Gneiss	Gn	24.00	3.35	30.15	-26.80

SN	Block	Name of Village	Type of well	Hydrogeological Formation	Zone	TD(m)	WL pre 15(m) bgl	WL Post 15(m) bgl	Flucuation Pre15-Post15
129	Dudu	Mozmabad	DW	Gneiss	Gn	24.00	14.40	13.35	1.05
130	Dudu	Nayagaon	DW	Gneiss	Gn	22.00	14.75	14.15	0.60
131	Dudu	Sakhun	DW	Gneiss	Gn	15.40	2.20	2.1	0.10
132	Dudu	Sali	DW	Gneiss	Gn	32.00	28.00	26.35	1.65
133	Dudu	Sawarda	DW	Gneiss	Gn	26.00	9.40	8.25	1.15
134	Dudu	Sewa	DW	Gneiss	Gn	12.00	4.35	3.9	0.45
135	Dudu	Bichun Pz.	PZ	Gneiss	Gn	90.00	10.90	9.8	1.10
136	Dudu	Dantri Pz.	PZ	Gneiss	Gn	90.00	15.30	9.6	5.70
137	Dudu	Dhamana Pz.	PZ	Gneiss	Gn	92.00	13.00	6.1	6.90
138	Dudu	Dudu Pz.	PZ	Gneiss	Gn	80.00	5.95	4.4	1.55
139	Dudu	Kachnaria Pz.	PZ	Gneiss	Gn	90.00	6.65	6	0.65
140	Dudu	Mamana Pz.	PZ	Gneiss	Gn	90.00	7.90	6.8	1.10
141	Dudu	Mozmabad Pz.	PZ	Gneiss	Gn	90.00	4.20	2.7	1.50
142	Dudu	Nayagaon Pz.	PZ	Gneiss	Gn	92.00	9.80	8.35	1.45
143	Dudu	Sakhun Pz.	PZ	Gneiss	Gn	90.00	15.20	13.9	1.30
144	Dudu	Sali Pz.	PZ	Gneiss	Gn	92.00	7.60	6.95	0.65
145	Dudu	Sawarda Pz.	PZ	Gneiss	Gn	90.00	12.30	6.5	5.80
146	Dudu	Sewa Pz.	PZ	Gneiss	Gn	92.00	3.40	2.2	1.20
147	Govindgarh	Alisar Pz.(2011)	PZ	Yr. Alluvium	Al	116.00	49.30	49.4	-0.10
148	Govindgarh	Astikalan P/Z	PZ	Yr. Alluvium	Al	96.00	42.05	57.2	-15.15
149	Govindgarh	Chomu	DW	Yr. Alluvium	Al	50.00	Dry	Dry	-
150	Govindgarh	Govindgarh*	DW	Yr. Alluvium	Al	21.00	Dry	Dry	-
151	Govindgarh	Heerakabas	DW	Yr. Alluvium	Al	6.80	Dry	Dry	-
152	Govindgarh	Itawabhopji	DW	Yr. Alluvium	Al	29.90	Dry	Dry	-
153	Govindgarh	Kaladera Pz.	PZ	Yr. Alluvium	Al	50.00	43.90	49.2	-5.30
154	Govindgarh	Kanarpura	DW	Yr. Alluvium	Al	17.50	Dry	Dry	-
155	Govindgarh	Khejrauli	DW	Yr. Alluvium	Al	16.70	Dry	Dry	-
156	Govindgarh	Niwana* P/Z	PZ	Yr. Alluvium	Al	95.00	49.90	53.1	-3.20
157	Govindgarh	Samod P/Z	PZ	Yr. Alluvium	Al	60.00	48.90	50.6	-1.70
158	Govindgarh	Tigariya*	DW	Yr. Alluvium	Al	23.00	Dry	Dry	-
159	Govindgarh	Tigariya Pz.	PZ	Yr. Alluvium	Al	72.25	43.30	50.1	-6.80
160	Govindgarh	Khejrauli Pz.(Cgwb)	PZ	Yr. Alluvium	Al	60.00	51.40	57.3	-5.90
161	Govindgarh	Govindgarh Pz.	PZ	Yr. Alluvium	Al	57.00	Dry	Dry	-
162	Govindgarh	Chomu Pz.	PZ	Yr. Alluvium	Al	90.00	Dry	Dry	-
163	Govindgarh	Pur.Ki Dhani Pz.	PZ	Yr. Alluvium	Al	50.00	Dry	Dry	-
164	Govindgarh	Dhodsar Pz.	PZ	Yr. Alluvium	Al	55.00	42.10	45.5	-3.40
165	Govindgarh	K.Manpura Pz.	PZ	Yr. Alluvium	Al	53.00	38.95	Dry	-
166	Govindgarh	Itawabhopji Pz	PZ	Yr. Alluvium	Al	70.00	Damged & Roots	Damged & Roots	-
167	Govindgarh	Heerakabas Pz	PZ	Yr. Alluvium	Al	70.00	34.32	Filled	-
168	Govindgarh	Kishan Manpura Pz.	PZ	Quartzite	Al	96.00	39.40	44.1	-4.70
169	Govindgarh	Kanarpura Pz.	PZ	Quartzite	Al	94.00	45.65	45	0.65
170	Govindgarh	Itawa Bhopji Pz.	PZ	Quartzite	Al	104.00	75.10	82.8	-7.70
171	Govindgarh	Purohito Ki Dhani Pz.	PZ	Quartzite	Al	81.00	46.05	45.6	0.45
172	Jamwaramgarh	B.Kalan Pz.	PZ	Yr. Alluvium	Al	70.60	Dry	Dry	-
173	Jamwaramgarh	Dhola	DW	Yr. Alluvium	Al	23.00	Dry	Dry	-
174	Jamwaramgarh	J.Ramgarh P/Z	PZ	Yr. Alluvium	Al	87.00	41.90	42.4	-0.50
175	Jamwaramgarh	Naila P/Z	PZ	Yr. Alluvium	Al	116.00	63.40	62.2	1.20
176	Jamwaramgarh	Tala	DW	Yr. Alluvium	Al	23.00	Dry	Dry	-
177	Jamwaramgarh	Saipura Pz.	PZ	Yr. Alluvium	Al	55.50	52.10	58.25	-6.15
178	Jamwaramgarh	B.Kalan Pz.	PZ	Yr. Alluvium	Al	63.00	53.20	43	10.20
179	Jamwaramgarh	Manota Pz.	PZ	Yr. Alluvium	Al	80.00	roots	Roots	-
180	Jamwaramgarh	Malawala Pz.	PZ	Yr. Alluvium	Al	65.00	45.80	45	0.80
181	Jamwaramgarh	Papar Pz.	PZ	Qartzite Schist	Al	103.00	41.10	40.6	0.50
182	Jamwaramgarh	Raisar*	DW	Quartzite	Qtz. 1	26.00	Dry	-	-
183	Jamwaramgarh	Samred Kalan Pz.	PZ	Quartzite	Qtz. 1	88.00	31.70	31.4	0.30
184	Jamwaramgarh	Raiser Pz.	PZ	Qartzite Schist	Qtz. 1	105.00	28.90	29.5	-0.60
185	Jamwaramgarh	Bhuj	DW	Quartzite	Qtz, 2	22.70	Dry	Dry	-
186	Jamwaramgarh	Bhuj Pz.	PZ	Quartzite	Qtz, 2	30.00	Dry	Dry	-
187	Jamwaramgarh	Kharana Pz.	PZ	Quartzite	Qtz, 2	84.00	32.70	34.5	-1.80
188	Jamwaramgarh	Andhi	DW	SCHIST	Sc	29.90	Dry	Dry	-
189	Jamwaramgarh	Thali	DW	SCHIST	Sc	24.00	17.10	Boring inwell	-
190	Jamwaramgarh	Tholai*	DW	SCHIST	Sc	29.00	23.10	22.9	0.20
191	Jamwaramgarh	Dantala Meena Pz.	PZ	Mica Schist	Sc	105.00	36.50	35.8	0.70
192	Jamwaramgarh	Rasala	DW	GRANITE	Gn	18.00	9.50	9.4	0.10

SN	Block	Name of Village	Type of well	Hydrogeological Formation	Zone	TD(m)	WL pre 15(m) bgl	WL Post 15(m) bgl	Flucuation Pre15-Post15
193	Jhotwara	Begus* P/Z	PZ	Yr. Alluvium	Al	120.00	54.20	55.3	-1.10
194	Jhotwara	Bindayaka P/Z	PZ	Yr. Alluvium	Al	112.00	43.70	44.5	-0.80
195	Jhotwara	Ravindra Manch Pz.	PZ	Yr. Alluvium	Al	92.25	52.10	51.45	0.65
196	Jhotwara	Dhankya	DW	Yr. Alluvium	Al	23.55	Dry	Dry	-
197	Jhotwara	Galtaji	DW	Yr. Alluvium	Al	17.75	Dry	Dry	-
198	Jhotwara	Jhotwara	DW	Yr. Alluvium	Al	23.90	Dry	Dry	-
199	Jhotwara	Kalwar*	DW	Yr. Alluvium	Al	28.50	Dry	Dry	-
200	Jhotwara	Keshala*	DW	Yr. Alluvium	Al	33.00	Dry	Dry	-
201	Jhotwara	Niwaroo	DW	Yr. Alluvium	Al	27.90	Dry	Dry	-
202	Jhotwara	Pachar P/Z	DW	Yr. Alluvium	Al	102.00	75.45	68.1	7.35
203	Jhotwara	Sansoti	DW	Yr. Alluvium	Al	12.50	Dry	Dry	-
204	Jhotwara	Army Cantt. Pz.	PZ	Yr. Alluvium	Al	67.80	Dry	Dry	-
205	Jhotwara	Dhankya Pz.	PZ	Yr. Alluvium	Al	80.32	64.90	70.4	-5.50
206	Jhotwara	Jhotwara Pz.	PZ	Yr. Alluvium	Al	84.00	68.95	68.2	0.75
207	Jhotwara	Kalwar Pz.	PZ	Yr. Alluvium	Al	60.00	45.90	45.5	0.40
208	Jhotwara	Niwaroo Pz.	PZ	Yr. Alluvium	Al	63.00	56.75	Dry	-
209	Jhotwara	Sansoti Pz.	PZ	Yr. Alluvium	Al	50.00	Dry	Dry	-
210	Jhotwara	Sirsi Pz.	PZ	Yr. Alluvium	Al	90.00	76.00	77.1	-1.10
211	Jhotwara	Raj Bhawan Pz	PZ	Yr. Alluvium	Al	100.00	24.50	23.8	0.70
212	Jhotwara	Kanakpura, Pz	PZ	Yr. Alluvium	Al	78.00	67.50	66	1.50
213	Jhotwara	Keshala, Pz	PZ	Yr. Alluvium	Al	82.00	71.60	72.4	-0.80
214	Jhotwara	Lalchandpura Pz.	PZ	Yr. Alluvium	Al	102.00	Covered by Road	Covered by Road	-
215	Jhotwara	Vidhyadhar Nagar Pz.	PZ	Yr. Alluvium	Al	130.00	73.00	71	2.00
216	Jhotwara	Govt. Hoste; Pz.	PZ	Yr. Alluvium	Al	108.50	64.46	64.6	-0.14
217	Kotputli	Bhainslana	DW	Limestone	Al	20.00	Dry	Dry	-
218	Kotputli	Bhaloji	DW	Yr. Alluvium	Al	21.05	Dry	Dry	-
219	Kotputli	Chaturbhuj P/Z	PZ	Yr. Alluvium	Al	100.00	Cap damaged &Filled	Cap damaged &Filled	-
220	Kotputli	Kansli*	DW	Limestone	Al	24.00	Dry	Dry	-
221	Kotputli	Nangal	DW	Yr. Alluvium	Al	22.00	Dry	Dry	-
222	Kotputli	Panyala	DW	Yr. Alluvium	Al	25.60	Dry	Dry	-
223	Kotputli	Pawana Ahir	DW	Yr. Alluvium	Al	23.60	Dry	Dry	-
224	Kotputli	Putli*	DW	Yr. Alluvium	Al	21.00	Dry	Dry	-
225	Kotputli	Raghunathpura	DW	Yr. Alluvium	Al	21.50	Dry	Dry	-
226	Kotputli	Rajnota	DW	Yr. Alluvium	Al	17.50	Dry	Dry	-
227	Kotputli	Sangtera	DW	Yr. Alluvium	Al	22.80	Dry	Dry	-
228	Kotputli	Sarund	DW	Yr. Alluvium	Al	23.10	Dry	Dry	-
229	Kotputli	Sunderpura	DW	Yr. Alluvium	Al	21.50	Dry	Dry	-
230	Kotputli	Kotputli Pz.	PZ	Yr. Alluvium	Al	81.00	33.35	Bushes & waist of Hosp.	-
231	Kotputli	Gonera Pz.	PZ	Yr. Alluvium	Al	55.00	Filled	Filled by Stones	-
232	Kotputli	Malahera Pz.	PZ	Yr. Alluvium	Al	59.70	Filled	Filled	-
233	Kotputli	Sarund Pz.Gwd	PZ	Yr. Alluvium	Al	92.00	Doble cap removed Damaged	Doble cap removed Damaged	-
234	Kotputli	Sarund Pz.C.	PZ	Yr. Alluvium	Al	82.00	Damaged	Damaged	-
235	Kotputli	Nangal Pz.	PZ	Yr. Alluvium	Al	65.00	Motor	Motor	-
236	Kotputli	Raghunathpura Pz.	PZ	Yr. Alluvium	Al	66.75	Damaged	Damaged	-
237	Kotputli	Panyala, Pz	PZ	Yr. Alluvium	Al	65.00	Pump	Pump	-
238	Kotputli	Sarundh Pz.	PZ	Quartzite	Al	87.00	33.70	34.05	-0.35
239	Kotputli	Kansli Pz.	PZ	Al/ Quartzite	Al	80.00	33.50	33.9	-0.40
240	Kotputli	Sunderpura Pz.	PZ	Al/ Quartzite	Al	69.00	32.60	33.8	-1.20
241	Kotputli	Sangtera Pz.	PZ	Al/ Quartzite	Al	90.00	35.60	36.7	-1.10
242	Kotputli	Paniyala Pz.	PZ	Quartzite	Al	90.00	31.85	32.15	-0.30
243	Kotputli	Rajnota Pz.	PZ	Quartzite	Al	96.00	31.98	32.1	-0.12
244	Kotputli	Banethi	DW	Quartzite	Qtz.	30.50	Dry	Dry	-
245	Kotputli	Beri	DW	Quartzite	Qtz.	28.15	Dry	Dry	-
246	Kotputli	Dantil*	DW	Quartzite	Qtz.	27.90	Dry	Dry	-
247	Kotputli	Narera*	DW	Quartzite	Qtz.	23.60	Dry	Dry	-
248	Kotputli	P.Rajput*	DW	Quartzite	Qtz.	38.00	Dry	Dry	-
249	Kotputli	Sadarpura	DW	Quartzite	Qtz.	26.00	Dry	Dry	-
250	Kotputli	Shuklawas	DW	Quartzite	Qtz.	26.00	Dry	Dry	-
251	Kotputli	P.Rajput Pz.	PZ	Quartzite	Qtz.	48.00	roots	Roots & Collapsed	-
252	Phagi	Chandama	DW	Older Alluvium	Ao	17.50	8.35	7.95	0.40
253	Phagi	Dabich	DW	Older Alluvium	Ao	14.90	11.65	9.3	2.35
254	Phagi	Ladana	DW	Older Alluvium	Ao	18.00	14.90	14.6	0.30
255	Phagi	Mohanpura	DW	Older Alluvium	Ao	33.00	Dry	Dry	-
256	Phagi	Renwal	DW	Older Alluvium	Ao	35.00	33.80	31.7	2.10

SN	Block	Name of Village	Type of well	Hydrogeological Formation	Zone	TD(m)	WL pre 15(m) bgl	WL Post 15(m) bgl	Flucuation Pre15-Post15
257	Phagi	Dabich T/W	TW	Older Alluvium	Ao	150.00	10.00	9.6	0.40
258	Phagi	Tilawala Pz.	PZ	Older Alluvium	Ao	52.00	42.10	43.6	-1.50
259	Phagi	Chandama Kallan Pz.	PZ	Gneiss	Ao	73.00	5.10	4.3	0.80
260	Phagi	Ladana Pz.	PZ	Mica Schist	Ao	70.00	10.00	9.3	0.70
261	Phagi	Mohanpura Pz.	PZ	Mica Schist	Ao	70.00	9.70	8.35	1.35
262	Phagi	Renwal Manji Pz.	PZ	Mica Schist	Ao	72.00	24.40	21.85	2.55
263	Phagi	Ghatyali*	DW	SCHIST	Sc	14.50	-	-	-
264	Phagi	Lasariya	DW	SCHIST	Sc	21.00	18.90	1.2	17.70
265	Phagi	Parun	DW	SCHIST	Sc	14.00	-	-	-
266	Phagi	Ghatiyali Pz.	PZ	Mica Schist	Sc	63.00	7.20	5.8	1.40
267	Phagi	Parun(Parwan) Pz.	PZ	Mica Schist	Sc	80.00	9.20	8.3	0.90
268	Phagi	Chakwara	DW	Gneiss	Gn	18.00	-	9.5	-
269	Phagi	Chittora	DW	Gneiss	Gn	30.00	-	28.4	-
270	Phagi	Choru	DW	Gneiss	Gn	20.00	10.75	10.8	-0.05
271	Phagi	Didwata*	DW	Gneiss	Gn	20.00	17.45	15.4	2.05
272	Phagi	Kansel	DW	Gneiss	Gn	16.50	Dry	Dry	-
273	Phagi	Madhorajpur	DW	Gneiss	Gn	25.20	23.95	22.8	1.15
274	Phagi	Nemeda	DW	Gneiss	Gn	16.25	7.95	7.35	0.60
275	Phagi	Phagi	DW	Gneiss	Gn	28.90	10.85	7.7	3.15
276	Phagi	Tickel	DW	Gneiss	Gn	19.00	19.38	17.85	1.53
277	Phagi	Chakwara Pz.	PZ	Gneiss	Gn	70.00	7.10	4.5	2.60
278	Phagi	Chittora Pz.	PZ	Gneiss	Gn	76.00	7.80	6.8	1.00
279	Phagi	Choru Pz.	PZ	Gneiss	Gn	70.00	15.90	10.4	5.50
280	Phagi	Didwata Pz.	PZ	Gneiss	Gn	70.00	9.45	9.1	0.35
281	Phagi	Kansel Pz.	PZ	Gneiss	Gn	72.00	7.80	7.65	0.15
282	Phagi	Madhorajpur Pz.	PZ	Gneiss	Gn	72.00	11.20	13	-1.80
283	Phagi	Nemeda Pz.	PZ	Gneiss	Gn	76.00	5.80	5.7	0.10
284	Phagi	Phagi Pz.	PZ	Gneiss	Gn	72.00	7.80	6.3	1.50
285	Phagi	Tickel Pz.	PZ	Gneiss	Gn	75.00	8.20	7.8	0.40
286	Sambher	Badhal Pz.(11-12)	PZ	Yr. Alluvium	Al	91.00	53.75	64.4	-10.65
287	Sambher	Bagawas	DW	Yr. Alluvium	Al	30.00	Dry	Dry	-
288	Sambher	K.Renwal	DW	Yr. Alluvium	Al	21.80	Dry	Dry	-
289	Sambher	K.Renwal Pz (11-12)	PZ	Yr. Alluvium	Al	120.00	69.60	69.9	-0.30
290	Sambher	Lalasar	DW	Yr. Alluvium	Al	24.80	Dry	Dry	-
291	Sambher	Bhainslana	DW	Older Alluvium	Ao	19.85	Dry	Dry	-
292	Sambher	Develia	DW	Older Alluvium	Ao	27.50	Dry	Dry	-
293	Sambher	Hingoniya	DW	Older Alluvium	Ao	26.90	Dry	Dry	-
294	Sambher	Jobner	DW	Older Alluvium	Ao	27.70	Dry	Dry	-
295	Sambher	Kajipura	DW	Older Alluvium	Ao	24.20	Dry	Dry	-
296	Sambher	Mandha*	DW	Older Alluvium	Ao	20.30	Dry	Dry	-
297	Sambher	Pachkodiya*	DW	Older Alluvium	Ao	38.00	35.20	35.7	-0.50
298	Sambher	Phulera Pz (2011)	DW	Older Alluvium	Ao	108.00	10.90	9.9	1.00
299	Sambher	Sambher	DW	Older Alluvium	Ao	13.70	10.10	10.4	-0.30
300	Sambher	Bhojpura Pz.	PZ	Older Alluvium	Ao	54.00	Dry	Dry	-
301	Sambher	Develia Pz.	PZ	Older Alluvium	Ao	65.00	Dry	Dry	-
302	Sambher	Hingoniya Pz.	PZ	Older Alluvium	Ao	100.00	58.70	59	-0.30
303	Sambher	Kheerwa Pz.	PZ	Older Alluvium	Ao	120.00	54.60	54.9	-0.30
304	Sambher	Jobner Pz.	PZ	Older Alluvium	Ao	88.00	34.20	34	0.20
305	Sambher	Mandha(Bhinda) P/Z	PZ	Yr. Alluvium	Ao	60.00	Filled	Filled	-
306	Sambher	Pipli Ka Bas Pz.	PZ	Older Alluvium	Ao	62.80	25.45	24.2	1.25
307	Sanganer	Bagru P/Z	PZ	Older Alluvium	Ao	113.50	36.60	36.65	-0.05
308	Sanganer	Bamoriya	DW	Older Alluvium	Ao	21.30	Dry	Dry	-
309	Sanganer	Barkabalaji	DW	Older Alluvium	Ao	24.50	Dry	Dry	-
310	Sanganer	Bhankrota Pz	PZ	Older Alluvium	Ao	24.40	66.60	68.6	-2.00
311	Sanganer	Bilwa*	DW	Older Alluvium	Ao	30.00	Dry	Dry	-
312	Sanganer	Durgapura	DW	Older Alluvium	Ao	19.00	Dry	Dry	-
313	Sanganer	Goner	DW	Gneiss	Ao	24.50	17.87	18.1	-0.23
314	Sanganer	Heerapura	DW	Older Alluvium	Ao	27.00	Dry	Dry	-
315	Sanganer	Khori	DW	Older Alluvium	Ao	24.20	Dry	Dry	-
316	Sanganer	Mahel	DW	Older Alluvium	Ao	28.00	Dry	Dry	-
317	Sanganer	Muhana	DW	Older Alluvium	Ao	21.30	Dry	Dry	-
318	Sanganer	Nevta*	DW	Older Alluvium	Ao	28.40	Dry	Dry	-
319	Sanganer	Sanganer P/Z	PZ	Older Alluvium	Ao	120.00	41.85	41.8	0.05
320	Sanganer	Sirani	DW	SCHIST	Ao	30.90	Dry	Dry	-

SN	Block	Name of Village	Type of well	Hydrogeological Formation	Zone	TD(m)	WL pre 15(m) bgl	WL Post 15(m) bgl	Flucuation Pre15-Post15
321	Sanganer	Unti	DW	Older Alluvium	Ao	29.20	Dry	Dry	-
322	Sanganer	Watika	DW	Older Alluvium	Ao	13.80	Dry	Dry	-
323	Sanganer	Bagru Rawan Pz.	PZ	Older Alluvium	Ao	62.00	Filled	Filled & Damaged	-
324	Sanganer	Barkabalaji Pz.	PZ	Older Alluvium	Ao	120.00	Pump	Pump	-
325	Sanganer	Dahmi Kalan Pz.	PZ	Older Alluvium	Ao	59.13	Dry	Dry	-
326	Sanganer	Durgapura Pz.	PZ	Older Alluvium	Ao	67.00	59.65	55.9	3.75
327	Sanganer	Gwd Campus Pz.	PZ	Older Alluvium	Ao	112.00	55.18	54.78	0.40
328	Sanganer	Heerapura Pz.	PZ	Older Alluvium	Ao	62.00	Dried	Dried	-
329	Sanganer	Kheri Gokulpura Pz.	PZ	Older Alluvium	Ao	120.00	40.45	37.6	2.85
330	Sanganer	Mansarovar Pz.	PZ	Older Alluvium	Ao	63.00	Filled	Filled	-
331	Sanganer	Mathurawala Pz.	PZ	Older Alluvium	Ao	108.00	3.40	3.6	-0.20
332	Sanganer	Muhana Pz.Gwd	PZ	Older Alluvium	Ao	45.00	Dry & Damaged	Dry & Damaged	-
333	Sanganer	Muhana Pz.	PZ	Older Alluvium	Ao	56.00	47.20	52.8	-5.60
334	Sanganer	O.T.S. Pz.	PZ	Older Alluvium	Ao	67.00	Dry	Dry	-
335	Sanganer	Sukhpuriya Pz.	PZ	Older Alluvium	Ao	59.00	Dry	Dry	-
336	Sanganer	Suryanagar Pz.	PZ	Older Alluvium	Ao	52.00	47.30	44.6	2.70
337	Sanganer	Watika Pz.	PZ	Older Alluvium	Ao	39.25	Dry	Dry	-
338	Sanganer	Nevta Pz	PZ	Older Alluvium	Ao	63.00	Near village Pond	Near village Pond	-
339	Sanganer	Barkabalaji Pz.	PZ	Older Alluvium	Ao	110.00	56.80	56	0.80
340	Sanganer	Heerapura Pz.(Dhawas)	PZ	Quartzite	Ao	106.00	69.90	68.95	0.95
341	Sanganer	Unti Rampura Pz.	PZ	Mica Schist	Ao	82.00	32.00	31.4	0.60
342	Sanganer	Mahal Pz.	PZ	Mica Schist	Ao	105.00	54.60	21.1	33.50
343	Sanganer	Bilwa Pz.	PZ	Mica Schist	Ao	71.50	36.20	13.4	22.80
344	Sanganer	Dahmi Kallan Pz.	PZ	Mica Schist	Ao	90.00	44.70	44.5	0.20
345	Sanganer	Bhamoriya Pz.	PZ	Mica Schist	Ao	90.00	43.05	50.6	-7.55
346	Sanganer	Sirani Pz.	PZ	Mica Schist	Ao	83.00	32.80	32.6	0.20
347	Shahpura	Anatpura Pz (11-12)	PZ	Yr. Alluvium	Al	120.00	71.80	77.2	-5.40
348	Shahpura	Amarsar Pz. (11-12)	PZ	Yr. Alluvium	Al	120.00	51.20	54.4	-3.20
349	Shahpura	Barijori P/Z	PZ	Yr. Alluvium	Al	120.00	Filled	Filled	-
350	Shahpura	Bidhara P/Z	PZ	Quartzite	Al	119.00	72.80	70	2.80
351	Shahpura	Dhavli Pz. (11-12)	PZ	Yr. Alluvium	Al	91.00	30.93	40.9	-9.97
352	Shahpura	Kh.Ladkhani P/Z	PZ	Yr. Alluvium	Al	87.00	41.90	40.5	1.40
353	Shahpura	Manoharpura P/Z	PZ	Yr. Alluvium	Al	120.00	58.20	58.25	-0.05
354	Shahpura	Nathawala	DW	Yr. Alluvium	Al	7.90	Dry	Dry	-
355	Shahpura	Nithara	DW	Yr. Alluvium	Al	26.80	Dry	Dry	-
356	Shahpura	Radawas Pz. (11-12)	PZ	Yr. Alluvium	Al	120.00	78.95	70.9	8.05
357	Shahpura	Radawas*	DW	Yr. Alluvium	Al	44.50	Dry	Dry	-
358	Shahpura	Saiwar Pz	PZ	Yr. Alluvium	Al	110.00	Filled	Filled	-
359	Shahpura	Saiwar*	DW	Yr. Alluvium	Al	31.50	Dry	Dry	-
360	Shahpura	Shahpura*	DW	Yr. Alluvium	Al	44.30	Dry	Dry	-
361	Shahpura	Chak Manoharpura-I	PZ	Yr. Alluvium	Al	50.00	Dry	Dry	-
362	Shahpura	Chak Manoharpura-Ii	PZ	Yr. Alluvium	Al	50.00	Dry	Dry	-
363	Shahpura	Nathawala Pz.	PZ	Yr. Alluvium	Al	46.00	Dry	Dry	-
364	Shahpura	Shahpura Pz.	PZ	Yr. Alluvium	Al	117.00	Filled	52.3	-
DISTRICT - JAISALMER									
1	Jaisalmer	Ajasar	DW	Lathi Sandstone	-	51.00	Dry	Dry	-
2	Jaisalmer	Ajasar	PZ	Lathi Sandstone	-	112.00	52.91	49.10	3.81
3	Jaisalmer	Akal	PZ	Lathi Sandstone	-	150.00	104.90	104.90	0.00
4	Jaisalmer	Badoda-Gaon	DW	Lathi Sandstone	-	120.00	Dry	Dry	-
5	Jaisalmer	Badoda-Gaon	PZ	Lathi Sandstone	-	150.00	81.00	82.50	-1.50
6	Jaisalmer	Bambor Ki Dhani	PZ	Lathi Sandstone	-	200.00	85.80	71.80	14.00
7	Jaisalmer	Bhairwa	PZ	Lathi Sandstone	-	71.00	53.53	50.95	2.58
8	Jaisalmer	Bhairwa	PZ	Lathi Sandstone	-	242.00	23.58	15.10	8.48
9	Jaisalmer	Basanpeer Juni	PZ	Lathi Sandstone	-	150.00	63.22	66.10	-2.88
10	Jaisalmer	Bhagoo Ka Gaon	PZ	Lathi Sandstone	-	100.00	59.55	60.95	-1.40
11	Jaisalmer	Bhojka	TW	Lathi Sandstone	-	150.00	43.95	44.70	-0.75
12	Jaisalmer	Bhopa	TW	Lathi Sandstone	-	150.00	107.40	107.52	-0.12
13	Jaisalmer	Chandhan	PZ	Lathi Sandstone	-	90.00	47.55	47.42	0.13
14	Jaisalmer	Chandhan	PZ	Lathi Sandstone	-	125.00	44.59	44.62	-0.03
15	Jaisalmer	Chandhan	PZ	Lathi Sandstone	-	108.00	55.25	53.40	1.85
16	Jaisalmer	Dabla	PZ	Lathi Sandstone	-	110.00	87.42	96.52	-9.10
17	Jaisalmer	Delasar	PZ	Lathi Sandstone	-	125.00	66.20	68.40	-2.20
18	Jaisalmer	Dhaysar	PZ	Lathi Sandstone	-	120.00	68.57	72.59	-4.02
19	Jaisalmer	Jetha*	PZ	Lathi Sandstone	-	150.00	-	39.20	-

SN	Block	Name of Village	Type of well	Hydrogeological Formation	Zone	TD(m)	WL pre 15(m) bgl	WL Post 15(m) bgl	Flucuation Pre15-Post15
20	Jaisalmer	Ridawa	DW	Lathi Sandstone	-	105.00	46.80	46.74	0.06
21	Jaisalmer	Ridawa	PZ	Lathi Sandstone	-	105.00	53.60	60.50	-6.90
22	Jaisalmer	Rajwai	PZ	Lathi Sandstone	-	200.00	Dry	Dry	-
23	Jaisalmer	Rajwai	PZ	Lathi Sandstone	-	201.00	Filled	filled	-
24	Jaisalmer	Sorhakor	PZ	Lathi Sandstone	-	245.00	49.28	49.22	0.06
25	Jaisalmer	Sorhakor*	PZ	Lathi Sandstone	-	125.00	-	61.75	-
26	Jaisalmer	Tota	PZ	Lathi Sandstone	-	110.00	78.25	78.98	-0.73
27	Jaisalmer	Baramsar With Baisakhi	PZ	Jaisalmer Form.	-	35.00	Filled	filled	-
28	Jaisalmer	Dhaysar	DW	Jaisalmer Form.	-	41.00	32.33	32.11	0.22
29	Jaisalmer	Hameera	DW	Jaisalmer Form.	-	60.00	43.21	43.51	-0.30
30	Jaisalmer	Jaisalmer	DW	Jaisalmer Form.	-	80.00	Dry	Dry	-
31	Jaisalmer	Jaisalmer Cad	PZ	Jaisalmer Form.	-	180.00	92.59	92.74	-0.15
32	Jaisalmer	Jaisalmer Cazri	PZ	Jaisalmer Form.	-	181.00	Filled	filled	-
33	Jaisalmer	Jaisalmer P.H.E.D.	PZ	Jaisalmer Form.	-	180.00	27.88	25.22	2.66
34	Jaisalmer	Jaisalmer Kvk.*	PZ	Jaisalmer Form.	-	180.00	-	82.70	-
35	Jaisalmer	Joshia	PZ	Jaisalmer Form.	-	96.00	7.68	7.55	0.13
36	Jaisalmer	Kuldhar	PZ	Jaisalmer Form.	-	115.00	49.22	49.12	0.10
37	Jaisalmer	Parewar	PZ	Parewar Form.	-	235.00	115.25	115.36	-0.11
38	Jaisalmer	Mokla	PZ	Parewar Form.	-	250.00	Dry	Dry	-
39	Jaisalmer	Askandra	DW	Tertiary Sandstone	T	42.80	34.85	34.55	0.30
40	Jaisalmer	Askandra	PZ	Tertiary Sandstone	T	100.00	36.39	39.44	-3.05
41	Jaisalmer	Didhoo	PZ	Tertiary Sandstone	T	100.00	Filled	filled	-
42	Jaisalmer	Satyaya	DW	Tertiary Sandstone	T	22.60	17.60	16.22	1.38
43	Jaisalmer	Satyaya*	PZ	Tertiary Sandstone	T	100.00	-	22.35	-
44	Jaisalmer	Tadana	DW	Tertiary Sandstone	T	150.00	12.66	11.95	0.71
45	Jaisalmer	Away	DW	Alluvium Form.	A	25.00	6.55	5.22	1.33
46	Jaisalmer	Bhadariya	DW	Alluvium Form.	A	10.00	7.98	6.99	0.99
47	Jaisalmer	Nachna	DW	Alluvium Form.	A	20.00	8.80	7.88	0.92
48	Jaisalmer	Nachna	PZ	Alluvium Form.	A	100.00	2.10	2.20	-0.10
49	Jaisalmer	Sakariya	DW	Alluvium Form.	A	20.00	5.55	4.33	1.22
50	Jaisalmer	Sakariya	DW	Alluvium Form.	A	20.00	5.22	4.88	0.34
51	Jaisalmer	Deega	PZ	Tertiary Sandstone	T	100.00	2.66	1.88	0.78
52	Jaisalmer	Mohangarh	DW	Tertiary Sandstone	T	70.00	17.33	filled	-
53	Jaisalmer	Sultana	PZ	Tertiary Sandstone	T	70.00	53.50	53.52	-0.02
54	Jaisalmer	O-Head I.G.N.P.	PZ	Tertiary Sandstone	T	80.00	6.60	10.47	-3.87
55	Jaisalmer	Sutharwala (Md)	PZ	Tertiary Sandstone	T	70.00	12.55	11.22	1.33
56	Jaisalmer	Pithala	PZ	Tertiary Sandstone	T	125.00	43.98	43.54	0.44
57	Jaisalmer	27 Slm	PZ	Tertiary Sandstone	T	60.00	Dry	Dry	-
58	Jaisalmer	Boha	DW	Baishakhi	-	53.80	48.35	48.57	-0.22
59	Jaisalmer	Chaudhariya	PZ	Baishakhi	-	100.00	23.66	25.14	-1.48
60	Jaisalmer	Chaudhariya	DW	Baishakhi	-	39.00	36.66	35.28	1.38
61	Jaisalmer	Dewa	PZ	Baishakhi	-	100.00	30.25	30.53	-0.28
62	Jaisalmer	Kathodi	DW	Baishakhi	-	58.00	39.58	39.41	0.17
63	Jaisalmer	Lanela	PZ	Baishakhi	-	204.00	36.98	35.67	1.31
64	Jaisalmer	Bhojasar	DW	Lathi Sandstone	-	48.10	33.68	33.24	0.44
65	Jaisalmer	Jaisoorana	DW	Lathi Sandstone	-	70.00	Dry	Dry	-
66	Sam	Ashutar	PZ	Alluvium	A	169.80	76.10	69.10	7.00
67	Sam	Ghotadoo	DW	Alluvium	A	67.80	36.80	40.70	-3.90
68	Sam	Ghotadoo	PZ	Alluvium	A	150.00	35.70	36.40	-0.70
69	Sam	Shahgarh	DW	Alluvium	A	36.50	34.58	33.20	1.38
70	Sam	Bakriwala	PZ	Alluvium	A	90.00	62.44	62.21	0.23
71	Sam	Ram-Ashu Rd	PZ	Alluvium	A	90.00	66.32	66.54	-0.22
72	Sam	Ghantiyali	DW	Alluvium	A	40.70	34.52	37.20	-2.68
73	Sam	Ghantiyali	PZ	Alluvium	A	125.00	55.50	55.41	0.09
74	Sam	Godhoowala	DW	Alluvium	A	70.00	58.95	60.02	-1.07
75	Sam	Kishangarh	DW	Alluvium	A	40.00	32.70	34.95	-2.25
76	Sam	Kuriya-Beri	PZ	Alluvium	A	75.00	34.22	34.62	-0.40
77	Sam	Nathura-Kua	DW	Alluvium	A	34.50	32.25	32.10	0.15
78	Sam	Ranau	PZ	Alluvium	A	100.00	62.60	66.30	-3.70
79	Sam	Ranau	DW	Alluvium	A	65.00	60.21	60.41	-0.20
80	Sam	Tanot	DW	Alluvium	A	37.93	35.25	34.85	0.40
81	Sam	Tanot*	PZ	Alluvium	A	100.00	36.20	36.41	-0.21
82	Sam	Gamnewala	PZ	Alluvium	A	125.00	65.11	65.41	-0.30

SN	Block	Name of Village	Type of well	Hydrogeological Formation	Zone	TD(m)	WL pre 15(m) bgl	WL Post 15(m) bgl	Flucuation Pre15-Post15
83	Sam	Longewala	PZ	Alluvium	A	125.00	44.15	44.36	-0.21
84	Sam	Longewala*	PZ	Alluvium	A	100.00	44.10	44.26	-0.16
85	Sam	Dhanana	PZ	Tertiary Sandstone	T	80.00	65.42	65.33	0.09
86	Sam	Beenjraj Ka Tala	PZ	Tertiary Sandstone	T	170.00	Dry	Dry	-
87	Sam	Mandai	PZ	Tertiary Sandstone	T	117.00	103.50	103.44	0.06
88	Sam	Habur	PZ	Parewar	-	180.00	104.25	106.40	-2.15
89	Sam	Sonoo	PZ	Parewar	-	180.00	106.66	106.25	0.41
90	Sam	Sonoo	PZ	Parewar	-	200.00	106.25	113.40	-7.15
91	Sam	Kuchhri	PZ	Parewar	-	200.00	101.55	107.52	-5.97
92	Sam	Kuchhri	PZ	Parewar	-	201.00	102.30	102.28	0.02
93	Sam	Koriya	PZ	Parewar	-	250.00	107.22	107.33	-0.11
94	Sam	Ganga	PZ	Parewar	-	300.00	Dry	Dry	-
95	Sam	Bersiyala	DW	Bhadewar	-	105.00	99.54	99.57	-0.03
96	Sam	Bersiyala	PZ	Bhadewar	-	200.00	100.98	100.54	0.44
97	Sam	Dav	DW	Bhadewar	-	110.00	72.55	72.41	0.14
98	Sam	Hatar	DW	Bhadewar	-	110.00	98.24	98.62	-0.38
99	Sam	Kesr Singh Ka Tala	PZ	Bhadewar	-	260.00	74.88	75.25	-0.37
100	Sam	Myajlar	PZ	Bhadewar	-	271.00	65.55	63.65	1.90
101	Sam	Myajlar	PZ	Bhadewar	-	95.00	62.39	63.72	-1.33
102	Sam	Phuliya	PZ	Bhadewar	-	243.00	74.22	75.80	-1.58
103	Sam	Khoohri	PZ	Bhadewar	-	200.00	95.66	96.33	-0.67
104	Sam	Bhakhrani	PZ	Lathi Sandstone	-	150.00	124.39	Dry	-
105	Sam	Devikot	PZ	Lathi Sandstone	-	146.00	Filled	116.30	-
106	Sam	Duwara*	PZ	Lathi Sandstone	-	146.00	-	89.90	-
107	Sam	Fatehgarh	PZ	Lathi Sandstone	-	180.00	Filled	filled	-
108	Sam	Moolana	PZ	Lathi Sandstone	-	150.00	105.30	116.50	-11.20
109	Sam	Rama	PZ	Lathi Sandstone	-	221.00	116.66	116.45	0.21
110	Sam	Naya Rasala	PZ	Lathi Sandstone	-	135.00	110.39	110.41	-0.02
111	Sam	Chhor	PZ	Lathi Sandstone	-	200.00	112.48	112.38	0.10
112	Sam	Chhor	DW	Lathi Sandstone	-	80.00	69.15	68.25	0.90
113	Sam	Sanda	PZ	Lathi Sandstone	-	150.00	115.00	109.40	5.60
114	Sam	Sanger	PZ	Lathi Sandstone	-	263.00	104.78	107.12	-2.34
115	Sam	Sirwa	PZ	Lathi Sandstone	-	150.00	Dry	Dry	-
116	Sam	Jhijhaniyali	PZ	Lathi Sandstone	-	200.00	105.55	105.26	0.29
117	Sam	Jogidas Ka Gaon	PZ	Lathi Sandstone	-	106.00	101.40	102.80	-1.40
118	Sam	Kasau Ka Tala	PZ	Lathi Sandstone	-	231.00	93.25	90.80	2.45
119	Sam	Chelak	DW	Lathi Sandstone	-	106.00	97.15	99.85	-2.70
120	Sam	Deora	PZ	Lathi Sandstone	-	240.00	83.57	82.58	0.99
121	Sam	Digri	PZ	Lathi Sandstone	-	200.00	100.22	100.24	-0.02
122	Sam	Ugawa	DW	Lathi Sandstone	-	120.00	107.80	107.52	0.28
123	Sam	Chhatangar	PZ	Jaisalmer SSt	-	200.00	107.00	104.40	2.60
124	Sam	Dedha	DW	Jaisalmer SSt	-	35.40	15.22	13.22	2.00
125	Sam	Khabha	PZ	Jaisalmer SSt	-	230.00	17.69	19.68	-1.99
126	Sam	Khariya	PZ	Jaisalmer SSt	-	200.00	101.00	101.32	-0.32
127	Sam	Sihdar	PZ	Lathi Sandstone	-	200.00	100.98	100.96	0.02
128	Sam	Kharia Kua	DW	Alluvium	A	37.00	35.55	35.25	0.30
129	Sam	Kharia Kua	PZ	Alluvium	A	150.00	33.67	29.25	4.42
130	Sam	Sadhawala	DW	Alluvium	A	42.20	42.68	47.40	-4.72
131	Sam	Sadhawala*	PZ	Alluvium	A	100.00	39.83	47.55	-7.72
132	Sam	Ramgarh	PZ	Tertiary Sandstone	T	120.00	58.69	58.00	0.69
133	Sam	Bandha	PZ	Tertiary Sandstone	T	150.00	90.72	90.58	0.14
134	Sam	Damodara	DW	Baishakhi	-	43.50	34.55	33.22	1.33
135	Sam	Antia	PZ	Lathi Sandstone	-	158.00	86.65	86.62	0.03
136	Sam	Lakhasar	DW	Lathi Sandstone	-	46.50	50.22	50.36	-0.14
137	Sam	Mehrajot	DW	Lathi Sandstone	-	65.00	57.22	57.84	-0.62
138	Sam	Rasla	DW	Lathi Sandstone	-	44.80	33.69	33.82	-0.13
139	Sam	Dangri	DW	Granite	Gr	35.00	29.52	23.30	6.22
140	Sam	Dangri	PZ	Granite	Gr	80.00	27.66	28.30	-0.64
141	Sam	Kohra	DW	Granite	Gr	39.70	31.78	32.36	-0.58
142	Sam	Kohra*	PZ	Granite	Gr	80.00	16.60	17.25	-0.65
143	Sam	Kunda	DW	Granite	Gr	44.50	25.20	17.20	8.00
144	Sam	Lakha*	PZ	Granite	Gr	80.00	17.35	17.45	-0.10
145	Sam	Mehreri	DW	Granite	Gr	29.60	15.66	12.20	3.46
146	Sam	Mehreri	PZ	Granite	Gr	90.00	11.58	19.04	-7.46

SN	Block	Name of Village	Type of well	Hydrogeological Formation	Zone	TD(m)	WL pre 15(m) bgl	WL Post 15(m) bgl	Flucuation Pre15-Post15
147	Sam	Randha	PZ	Granite	Gr	90.00	30.83	35.08	-4.25
148	Sam	Randha	DW	Granite	Gr	48.00	30.54	28.55	1.99
149	Sankra	Rajmathai	PZ	Lathi Sandstone	-	126.00	78.35	78.36	-0.01
150	Sankra	Rajmathai*	PZ	Lathi Sandstone	-	150.00	-	109.20	-
151	Sankra	Rampuriya*	PZ	Lathi Sandstone	-	150.00	-	104.40	-
152	Sankra	Bhadariya	DW	Lathi Sandstone	-	47.70	40.58	40.69	-0.11
153	Sankra	Bhadaria*	PZ	Lathi Sandstone	-	125.00	40.28	40.28	0.00
154	Sankra	Chandsar	PZ	Lathi Sandstone	-	125.00	80.44	80.90	-0.46
155	Sankra	Chhayan-I	PZ	Lathi Sandstone	-	205.00	Filled	filled	-
156	Sankra	Dholiya	PZ	Lathi Sandstone	-	203.65	61.30	filled	-
157	Sankra	Keraliya	PZ	Lathi Sandstone	-	83.10	Filled	61.35	-
158	Sankra	Lathi	PZ	Lathi Sandstone	-	137.00	54.55	51.52	3.03
159	Sankra	Baiteena	DW	Lathi Sandstone	-	30.00	10.55	13.55	-3.00
160	Sankra	Bonada	DW	Lathi Sandstone	-	19.32	Filled	filled	-
161	Sankra	Khelana	DW	Lathi Sandstone	-	52.00	45.89	45.69	0.20
162	Sankra	Ola	DW	Lathi Sandstone	-	16.00	dry	Dry	-
163	Sankra	Rajgarh	DW	Lathi Sandstone	-	27.60	27.58	28.95	-1.37
164	Sankra	Sangram Singh Ki Dhani	DW	Lathi Sandstone	-	52.00	18.48	17.11	1.37
165	Sankra	Bhakhri	PZ	Jodhpur Sst.	-	60.00	26.95	27.21	-0.26
166	Sankra	Raipalon Ki Dhani	DW	Jodhpur Sst.	-	36.00	26.25	23.55	2.70
167	Sankra	Jhabra	DW	Jodhpur Sst.	-	39.00	30.58	31.50	-0.92
168	Sankra	Jhabra	PZ	Jodhpur Sst.	-	100.00	30.28	30.14	0.14
169	Sankra	Padrora	DW	Jodhpur Sst.	-	42.00	17.08	17.25	-0.17
170	Sankra	Ratariya	PZ	Jodhpur Sst.	-	95.00	21.51	21.62	-0.11
171	Sankra	Ratariya	DW	Jodhpur Sst.	-	34.00	31.42	36.70	-5.28
172	Sankra	Sakariya	PZ	Jodhpur Sst.	-	60.00	31.51	31.25	0.26
173	Sankra	Veeramdeora	PZ	Jodhpur Sst.	-	70.00	50.80	44.95	5.85
174	Sankra	Gomat	PZ	Jodhpur Sst.	-	75.00	53.15	52.10	1.05
175	Sankra	Gomat	DW	Jodhpur Sst.	-	36.00	32.55	32.58	-0.03
176	Sankra	Ramdeora*	PZ	Jodhpur Sst.	-	100.00	-	65.55	-
177	Sankra	Bhainsara	DW	Granite	Gr	28.55	37.84	39.70	-1.86
178	Sankra	Bhainsara	PZ	Granite	Gr	100.00	27.74	27.21	0.53
179	Sankra	Chok	DW	Granite	Gr	12.60	6.00	2.58	3.42
180	Sankra	Dalpatpura	DW	Granite	Gr	17.75	7.88	6.25	1.63
181	Sankra	Dalpatpura	PZ	Granite	Gr	100.00	12.15	11.25	0.90
182	Sankra	Doodhiya	DW	Granite	Gr	36.00	16.32	17.25	-0.93
183	Sankra	Doodhiya	PZ	Granite	Gr	95.00	10.78	9.47	1.31
184	Sankra	Loona Kalan	DW	Granite	Gr	35.00	13.12	11.41	1.71
185	Sankra	Loona Khurd	DW	Granite	Gr	17.80	17.35	16.32	1.03
186	Sankra	Madasar	DW	Granite	Gr	24.00	8.39	15.30	-6.91
187	Sankra	Pratappura	PZ	Granite	Gr	100.00	7.44	6.25	1.19
188	Sankra	Pratapgarh*	PZ	Granite	Gr	100.00	12.95	11.14	1.81
189	Sankra	Rampura	PZ	Granite	Gr	100.00	8.44	6.21	2.23
190	Sankra	Neran	DW	Lathi Sandstone	-	45.00	42.66	44.30	-1.64
191	Sankra	Khuhra	DW	Granite	Gr	27.00	7.90	6.30	1.60
192	Sankra	Sanawara	DW	Granite	Gr	25.80	16.97	14.28	2.69
193	Sankra	Sanawara	PZ	Granite	Gr	100.00	33.50	35.75	-2.25
194	Sankra	Sankra	DW	Granite	Gr	20.30	9.55	6.80	2.75
195	Sankra	Sankra	PZ	Granite	Gr	60.00	9.88	7.23	2.65
196	Sankra	Sankra (Luna)*	PZ	Granite	Gr	100.00	13.80	11.20	2.60
197	Sankra	Sankra *	PZ	Granite	Gr	100.00	36.22	36.35	-0.13
198	Sankra	Balar	PZ	Rhyolite	-	60.00	16.25	15.27	0.98
199	Sankra	Baloosingh Ki Dhani	DW	Rhyolite	-	24.70	15.98	12.15	3.83
200	Sankra	Baloosingh Ki Dhani	PZ	Rhyolite	-	95.00	10.65	8.25	2.40
201	Sankra	Nathoosar @ Barli Charnan	PZ	Rhyolite	-	100.00	2.69	4.36	-1.67
202	Sankra	Nathoosar @ Barli Charnan	PZ	Rhyolite	-	100.00	34.77	20.30	14.47
203	Sankra	Biliya	PZ	Rhyolite	-	105.40	38.29	24.80	13.49
204	Sankra	Bhaniyana	DW	Rhyolite	-	47.70	7.00	2.60	4.40
205	Sankra	Bheekhorai Juni	DW	Rhyolite	-	28.00	15.25	14.69	0.56
206	Sankra	Dantal	PZ	Rhyolite	-	70.00	Filled	filled	-
207	Sankra	Devalpura*	PZ	Rhyolite	-	70.00	4.55	5.12	-0.57

SN	Block	Name of Village	Type of well	Hydrogeological Formation	Zone	TD(m)	WL pre 15(m) bgl	WL Post 15(m) bgl	Flucuation Pre15-Post15
208	Sankra	Guddi	DW	Rhyolite	-	15.00	2.88	2.77	0.11
209	Sankra	Gundala	DW	Rhyolite	-	24.90	11.75	8.44	3.31
210	Sankra	Jhalora Bhatiyan	DW	Rhyolite	-	22.50	3.69	2.99	0.70
211	Sankra	Jhalariya	PZ	Rhyolite	-	100.00	24.66	22.40	2.26
212	Sankra	Kelawa	DW	Rhyolite	-	36.30	19.05	11.36	7.69
213	Sankra	Kelawa	PZ	Rhyolite	-	95.00	37.69	34.30	3.39
214	Sankra	Khetolai	PZ	Rhyolite	-	100.00	16.66	14.30	2.36
215	Sankra	Lawan	DW	Rhyolite	-	28.75	19.38	18.22	1.16
216	Sankra	Lawan*	PZ	Rhyolite	-	100.00	24.00	22.74	1.26
217	Sankra	Khivsar*	PZ	Rhyolite	-	100.00	11.93	14.50	-2.57
218	Sankra	Madwa	DW	Rhyolite	-	16.00	20.44	14.51	5.93
219	Sankra	Madwa	PZ	Rhyolite	-	100.00	9.85	7.41	2.44
220	Sankra	Molana Azad Nagar*	PZ	Rhyolite	-	100.00	0.80	13.27	-12.47
221	Sankra	Panji Ka Bera	DW	Rhyolite	-	22.90	7.05	6.55	0.50
222	Sankra	Pokaran (M)	PZ	Rhyolite	-	70.00	27.45	22.88	4.57
223	Sankra	Panasar*	PZ	Rhyolite	-	100.00	10.73	7.85	2.88
224	Sankra	Selvi	DW	Rhyolite	-	35.00	31.66	Dry	-
225	Sankra	That	PZ	Rhyolite	-	100.00	7.10	4.25	2.85
226	Sankra	Ujla	PZ	Rhyolite	-	31.00	27.38	26.44	0.94
227	Sankra	Loharki	DW	Jodhpur Sst.	-	82.00	68.55	68.50	0.05
228	Sankra	Chacha	PZ	Jodhpur Sst.	-	64.00	22.59	25.60	-3.01
229	Sankra	Orhaniya	DW	Jodhpur Sst.	-	19.00	14.87	12.22	2.65
230	Sankra	Orhaniya	PZ	Jodhpur Sst.	-	100.00	18.90	11.24	7.66
231	Sankra	Phalsoond	DW	Tertiary Sandstone	T	10.00	3.69	2.11	1.58
232	Sankra	Phalsoond	PZ	Tertiary Sandstone	T	100.00	10.68	8.33	2.35
DISTRICT - JALORE									
1	Ahore	Ahore	DW	Yr. Alluvium	A	51.00	45.00	43.90	1.10
2	Ahore	Ahore	PZ	Yr. Alluvium	A	81.00	41.10	39.80	1.30
3	Ahore	Bhainswara	TW	Yr. Alluvium	A	50.00	47.15	46.20	0.95
4	Ahore	Chawarcha	DW	Yr. Alluvium	A	20.40	16.10	16.10	0.00
5	Ahore	Cheeparwara	DW	Yr. Alluvium	A	28.00	WLB	WLB	-
6	Ahore	Dodiyali	DCB	Yr. Alluvium	A	25.0.+ 13.00	WLB	WLB	-
7	Ahore	Gura Balotan	DW	Yr. Alluvium	A	50.00	50.00	49.10	0.90
8	Ahore	Gura Balotan	PZ	Yr. Alluvium	A	76.00	41.00	37.20	3.80
9	Ahore	Ummaidpur	TW	Yr. Alluvium	A	50.00	Dry	WLB	-
10	Ahore	Thanwala	DCB	Yr. Alluvium	A	24.90+ 30.00	WLB	WLB	-
11	Ahore	Thanwala	PZ	Yr. Alluvium	A	69.00	Filled	Dry	-
12	Ahore	'Vedana	DCB	Older Alluvium	Ao	23.00+ 16.00	WLB	WLB	-
13	Ahore	Dayalpura	DW	Older Alluvium	Ao	50.00	49.40	48.70	0.70
14	Ahore	Paota	PZ	Older Alluvium	Ao	110.00	23.40	16.40	7.00
15	Ahore	Palasiya	DCB	Older Alluvium	Ao	25.00+ 15.00	24.60	20.10	4.50
16	Ahore	'Vedana Khurd	PZ	Older Alluvium	Ao	70.00	25.00	22.60	2.40
17	Ahore	Goindla	TW	Older Alluvium	Ao	110.00	Dry	Filled up	-
18	Ahore	Bhadrajoon	DW	Older Alluvium	Ao	32.00	Dry	Dry	-
19	Ahore	Rama	PZ	Older Alluvium	Ao	155.00	Bolt tight	Bolt tight	-
20	Ahore	'Thoomba Ka Goliya	DW	Older Alluvium	Ao	31.00	19.00	19.10	-0.10
21	Ahore	Bithura	DCB	Older Alluvium	Ao	23.00+ 25.00	21.00	18.50	2.50
22	Ahore	Bithura	PZ	Older Alluvium	Ao	-	22.40	20.10	2.30
23	Ahore	Gura Indrapura	DW	Older Alluvium	Ao	32.20	26.60	23.20	3.40
24	Ahore	Manpura	DW	Older Alluvium	Ao	24.20	22.60	21.40	1.20
25	Ahore	Padarli	DW	Older Alluvium	Ao	15.70	9.50	7.80	1.70
26	Ahore	Rodala	DCB	Older Alluvium	Ao	28.00+ 13.00	27.10	25.50	1.60
27	Ahore	Bhooti	DW	Older Alluvium	Ao	16.90	13.20	9.90	3.30
28	Ahore	Kawla	DW	Older Alluvium	Ao	18.30	14.10	11.80	2.30
29	Ahore	Bala	DW	Older Alluvium	Ao	19.00	Dry	17.70	-
30	Ahore	Bankli	DW	Older Alluvium	Ao	8.30	4.00	3.00	1.00
31	Ahore	Vedia	DW	Older Alluvium	Ao	25.00	24.60	23.28	1.32
32	Ahore	Doodiya	DW	Older Alluvium	Ao	19.60	18.10	17.30	0.80
33	Ahore	Ghana	DW	Older Alluvium	Ao	15.60	11.70	8.00	3.70
34	Ahore	Kamba	DCB	Older Alluvium	Ao	26.00+ 35.00	Dry	Dry	-
35	Ahore	Jaitpura	DCB	Older Alluvium	Ao	26.00+ 25.00	24.90	23.90	1.00
36	Ahore	Nimbla	TW	Older Alluvium	Ao	20.00	19.50	14.50	5.00
37	Ahore	Rundmal Ki Dhani	DW	Older Alluvium	Ao	13.70	5.40	4.20	1.20
38	Ahore	Shankhwali	DW	Older Alluvium	Ao	31.60	29.10	26.80	2.30

SN	Block	Name of Village	Type of well	Hydrogeological Formation	Zone	TD(m)	WL pre 15(m) bgl	WL Post 15(m) bgl	Flucuation Pre15-Post15
39	Ahore	Sarana	PZ	Older Alluvium	Ao	19.70	Dry	Dry	-
40	Bhinmal	Daspan	DW	Yr. Alluvium	A	38.50	Dry	Dry	-
41	Bhinmal	Daspan	PZ	Yr. Alluvium	A	197.00	Filled	Filled up	-
42	Bhinmal	Bhinmal (Golia)	DCB	Yr. Alluvium	A	40.00+ 25.00	WLB	WLB	-
43	Bhinmal	Bhinmal (Golia)	PZ	Yr. Alluvium	A	116.00	Dry	Dry	-
44	Bhinmal	Kushlapura	PZ	Yr. Alluvium	A	128.90	57.40	46.30	11.10
45	Bhinmal	Dhumbariya	DW	Yr. Alluvium	A	18.90	Dry	Dry	-
46	Bhinmal	Bagora	PZ	Yr. Alluvium	A	45.00	Filled	Filled up	-
47	Bhinmal	Nimbawas	PZ	Yr. Alluvium	A	96.50	Dry	78.00	-
48	Bhinmal	Nohra	PZ	Yr. Alluvium	A	131.00	86.90	75.70	11.20
49	Bhinmal	Vada Bharvi	PZ	Yr. Alluvium	A	105.00	Filled	Filled up	-
50	Bhinmal	Punasa	DW	Older Alluvium	Ao	46.00	Dry	Dry	-
51	Bhinmal	Phagotra	PZ	Older Alluvium	Ao	166.00	Filled	Filled up	-
52	Bhinmal	Thobau	PZ	Older Alluvium	Ao	127.00	50.85	51.20	-0.35
53	Bhinmal	Vatera	PZ	Older Alluvium	Ao	227.40	22.20	21.13	1.07
54	Bhinmal	Chhajala	DW	Older Alluvium	Ao	38.10	Dry	Dry	-
55	Bhinmal	Jaisawas	PZ	Older Alluvium	Ao	103.90	Filled	Filled up	-
56	Bhinmal	Nandiya	PZ	Older Alluvium	Ao	140.00	37.95	38.70	-0.75
57	Bhinmal	Rauta	TW	Older Alluvium	Ao	55.00	Filled	Dry	-
58	Bhinmal	Rangala	PZ	Older Alluvium	Ao	92.00	48.40	49.05	-0.65
59	Bhinmal	Bheempura	DW	Older Alluvium	Ao	37.00	Dry	Dry	-
60	Bhinmal	Borta	DW	Older Alluvium	Ao	21.70	17.40	15.50	1.90
61	Bhinmal	Ledarmer	DCB	Older Alluvium	Ao	31.30+ 25.00	31.40	24.60	6.80
62	Bhinmal	Bhagal Bhim	DW	Older Alluvium	Ao	65.00	41.70	40.50	1.20
63	Bhinmal	Bagawas	PZ	Older Alluvium	Ao	170.00	58.20	56.90	1.30
64	Bhinmal	Jeran	PZ	Older Alluvium	Ao	53.00	Dry	Dry	-
65	Bhinmal	Joojani	PZ	Older Alluvium	Ao	150.00	Dry	Dry	-
66	Bhinmal	Doongarwa	PZ	Older Alluvium	Ao	170.00	34.90	39.00	-4.10
67	Bhinmal	Bhinmal	DW	Granite	Gr	16.70	9.70	4.10	5.60
68	Bhinmal	Bhinmal	PZ	Older Alluvium	Ao	70.00	66.90	37.00	29.90
69	Bhinmal	Pata Ki Dhani	TW	Older Alluvium	Ao	169.00	Filled	Filled up	-
70	Bhinmal	Rah	PZ	Older Alluvium	Ao	160.20	69.00	70.00	-1.00
71	Chitalwana	Agrawa	DW	Older Alluvium	Ao	18.50	Dry	Dry	-
72	Chitalwana	Ankhol	PZ	Older Alluvium	Ao	NA	Cap tight	Bolt tight	-
73	Chitalwana	Bawarla	DW	Older Alluvium	Ao	6.00	Dry	Dry	-
74	Chitalwana	Veerawa	DW	Older Alluvium	Ao	9.50	Dry	Dry	-
75	Chitalwana	Chitalwana	PZ	Older Alluvium	Ao	52.00	3.50	Bolt tight	-
76	Chitalwana	Doongri	DW	Older Alluvium	Ao	26.00	25.10	24.10	1.00
77	Chitalwana	Sahu & Daukiyaon Ki Dhani	TW	Older Alluvium	Ao	NA	Filled	Dry	-
78	Chitalwana	Jodhawas	DW	Older Alluvium	Ao	5.90	5.60	Filled up	-
79	Chitalwana	Nimbau	PZ	Older Alluvium	Ao	105.00	Filled	Dry	-
80	Chitalwana	Siwara	DW	Older Alluvium	Ao	10.00	Dry	7.40	-
81	Chitalwana	Sangarwa	DW	Older Alluvium	Ao	4.65	4.20	2.40	1.80
82	Chitalwana	Tanpi	PZ	Older Alluvium	Ao	40.00	2.50	2.50	0.00
83	Chitalwana	Tetrol Rathoran	DW	Older Alluvium	Ao	8.00	Dry	Dry	-
84	Chitalwana	Chimra	DW	Older Alluvium	Ao	16.20	13.30	13.20	0.10
85	Jalore	Leta	DW	Yr. Alluvium	A	16.50	10.10	8.70	1.40
86	Jalore	Jalore Rural	DCB	Yr. Alluvium	A	29.80+ 15	28.00	24.00	4.00
87	Jalore	Maheshpura	DCB	Yr. Alluvium	A	32.50+ 21.00	29.30	29.10	0.20
88	Jalore	Jalore (Nawakheda)	DW	Yr. Alluvium	A	28.90	WLB	WLB	-
89	Jalore	Samati Pura	DW	Yr. Alluvium	A	21.45	Dry	20.90	-
90	Jalore	Sankarna	PZ	Yr. Alluvium	A	18.60	16.35	16.30	0.05
91	Jalore	Godan	DW	Yr. Alluvium	A	32.00	25.00	23.00	2.00
92	Jalore	Badanwari	DCB	Yr. Alluvium	A	41.80+60.00	Dry	WLB	-
93	Jalore	Badanwari	PZ	Yr. Alluvium	A	95.00	48.95	48.43	0.52
94	Jalore	Bhagli Purohitan	DW	Yr. Alluvium	A	23.50	36.20	36.20	0.00
95	Jalore	Akoli	DCB	Yr. Alluvium	A	29.00+ 25.00	WLB	WLB	-
96	Jalore	Akoli	PZ	Yr. Alluvium	A	-	34.10	26.37	7.73
97	Jalore	Adwara	DCB	Yr. Alluvium	A	17.65+ 13.00	17.25	12.50	4.75
98	Jalore	Digaon	DW	Yr. Alluvium	A	34.00	32.20	28.50	3.70
99	Jalore	Siyana	DCB	Yr. Alluvium	A	18.00+ 10.00	21.50	14.80	6.70
100	Jalore	Noon	PZ	Yr. Alluvium	A	59.60	52.50	45.27	7.23
101	Jalore	Bagra	PZ	Older Alluvium	Ao	94.00	Dry	Dry	-

SN	Block	Name of Village	Type of well	Hydrogeological Formation	Zone	TD(m)	WL pre 15(m) bgl	WL Post 15(m) bgl	Flucuation Pre15-Post15
102	Jalore	Bhagli Sindhlan	DCB	Older Alluvium	Ao	31.20+ 22.00	49.50	48.10	1.40
103	Jalore	Dhanpur	DCB	Older Alluvium	Ao	13.60+ 34.00	WLB	WLB	-
104	Jalore	Dhawala	DCB	Older Alluvium	Ao	42.50+Boring	43.10	41.40	1.70
105	Jalore	Meda Uparla	DCB	Older Alluvium	Ao	30.90+Boring	WLB	WLB	-
106	Jalore	Rajanwari	DCB	Older Alluvium	Ao	26.40+ 12.00	27.40	26.20	1.20
107	Jalore	Rajanwari	TW	Older Alluvium	Ao	74.00	23.70	21.60	2.10
108	Jalore	Rewat	PZ	Older Alluvium	Ao	109.00	71.00	71.42	-0.42
109	Jalore	Santhoo	DCB	Older Alluvium	Ao	30.00+ 60.00	WLB	WLB	-
110	Jalore	Santhoo	PZ	Older Alluvium	Ao	-	73.50	70.14	3.36
111	Jalore	Doodsi	PZ	Older Alluvium	Ao	56.10	36.50	29.53	6.97
112	Jalore	Ranchhor Nagar	PZ	Older Alluvium	Ao	108.40	61.42	61.20	0.22
113	Jalore	Jalor	DW	Granite	Gr	26.20	18.60	16.90	1.70
114	Jalore	Bhetala	DW	Granite	Gr	26.70	15.40	-	-
115	Jalore	Bhetala	PZ	Granite	Gr	101.00	27.60	23.47	4.13
116	Jalore	Maylawas	DW	Granite	Gr	19.00	16.40	14.20	2.20
117	Jalore	Meda Uparla	PZ	Older Alluvium	Ao	110.00	19.20	16.40	2.80
118	Jalore	Dewara	DW	Older Alluvium	Ao	26.70	25.10	19.50	5.60
119	Jalore	Deldari	DCB	Older Alluvium	Ao	36.25+ 50.00	WLB	WLB	-
120	Jalore	Kandar	DW	Older Alluvium	Ao	29.00	28.00	23.20	4.80
121	Jalore	Siwna	DW	Older Alluvium	Ao	23.30	22.50	19.80	2.70
122	Jalore	Sumergarh	DW	Older Alluvium	Ao	38.60	23.90	13.00	10.90
123	Jalore	Bokra	DW	Older Alluvium	Ao	34.50	WLB	WLB	-
124	Jalore	Meethri	DW	Older Alluvium	Ao	40.70	37.20	36.10	1.10
125	Jaswantpura	Panseri	PZ	Older Alluvium	Ao	26.00	WLB	Dry	-
126	Jaswantpura	Pooran	PZ	Granite	Gr	95.00	18.70	16.00	2.70
127	Jaswantpura	Rajpura	DW	Yr. Alluvium	A	17.50	12.00	6.10	5.90
128	Jaswantpura	Bharoori	DW	Older Alluvium	Ao	30.50	29.00	25.40	3.60
129	Jaswantpura	Dhansa	PZ	Yr. Alluvium	A	107.00	72.70	75.50	-2.80
130	Jaswantpura	Jhak	DW	Yr. Alluvium	A	46.80	44.90	35.00	9.90
131	Jaswantpura	Mandoli	DW	Older Alluvium	Ao	36.45	28.00	21.00	7.00
132	Jaswantpura	Mudtara Sili	DW	Older Alluvium	Ao	29.00	Dry	16.80	-
133	Jaswantpura	Somta	DW	Older Alluvium	Ao	48.70	47.10	41.40	5.70
134	Jaswantpura	Modra	DCB	Older Alluvium	Ao	26.10+ 25.00	WLB	WLB	-
135	Jaswantpura	Tatol	DW	Yr. Alluvium	A	60.00	60.00	61.20	-1.20
136	Jaswantpura	Tawab	DW	Yr. Alluvium	A	40.40	34.00	27.20	6.80
137	Jaswantpura	Ramseen	DW	Yr. Alluvium	A	33.00	21.00	8.50	12.50
138	Jaswantpura	Boogaon	DW	Granite	Gr	25.00	24.00	5.50	18.50
139	Jaswantpura	Chandoor	DW	Granite	Gr	26.00	18.10	9.40	8.70
140	Jaswantpura	Golana	DW	Granite	Gr	16.50	18.70	9.70	9.00
141	Jaswantpura	Jaswant Pura	DW	Granite	Gr	17.10	14.20	3.90	10.30
142	Jaswantpura	Karloo	DW	Granite	Gr	26.50	28.60	13.70	14.90
143	Jaswantpura	Keebla	DW	Granite	Gr	31.00	17.00	5.00	12.00
144	Jaswantpura	Khanpur	DW	Granite	Gr	28.30	Dry	14.55	-
145	Jaswantpura	Mandhar	DW	Granite	Gr	25.00	22.40	17.20	5.20
146	Jaswantpura	Kolar	DW	Granite	Gr	27.80	24.40	11.10	13.30
147	Jaswantpura	Pawli	PZ	Granite	Gr	27.00	Dry	23.70	-
148	Jaswantpura	Punang Kalan	DW	Granite	Gr	14.40	10.40	4.00	6.40
149	Jaswantpura	Pawti	DW	Granite	Gr	24.40	19.00	11.80	7.20
150	Jaswantpura	Thoor	DW	Granite	Gr	26.20	26.50	20.20	6.30
151	Jaswantpura	Beethan	DW	Granite	Gr	31.10	30.40	5.70	24.70
152	Jaswantpura	Sindhara	DW	Granite	Gr	30.50	33.90	9.00	24.90
153	Jaswantpura	Ambatri	DW	Granite	Gr	28.00	28.00	12.90	15.10
154	Raniwara	Bamanwara	PZ	Yr. Alluvium	A	60.50	34.50	32.90	1.60
155	Raniwara	Bargaon	PZ	Yr. Alluvium	A	39.00	18.80	11.70	7.10
156	Raniwara	Dhamseen	PZ	Yr. Alluvium	A	95.00	35.30	35.40	-0.10
157	Raniwara	Jetpura	PZ	Yr. Alluvium	A	30.00	28.70	28.00	0.70
158	Raniwara	Jakhri	DW	Yr. Alluvium	A	34.00	WLB	Dry	-
159	Raniwara	Rampura	DCB	Yr. Alluvium	A	7.00+ Boring	WLB	WLB	-
160	Raniwara	Ratanpur	DCB	Yr. Alluvium	A	18.50+ 18.00	WLB	WLB	-
161	Raniwara	Roda	DW	Yr. Alluvium	A	12.70	12.10	10.55	1.55
162	Raniwara	Roda	PZ	Yr. Alluvium	A	90.00	13.90	12.80	1.10
163	Raniwara	Alri	DW	Yr. Alluvium	A	31.70	31.80	18.90	12.90
164	Raniwara	Basra Bhoja	DW	Yr. Alluvium	A	20.00	18.15	8.55	9.60
165	Raniwara	Ropsi	PZ	Yr. Alluvium	A	120.00	11.50	1.40	10.10

SN	Block	Name of Village	Type of well	Hydrogeological Formation	Zone	TD(m)	WL pre 15(m) bgl	WL Post 15(m) bgl	Flucuation Pre15-Post15
166	Raniwara	Fatapura	PZ	Older Alluvium	Ao	101.00	44.10	38.93	5.17
167	Raniwara	Gang	DW	Older Alluvium	Ao	37.50	Dry	Dry	-
168	Raniwara	Kura	PZ	Older Alluvium	Ao	77.00	Dry	Dry	-
169	Raniwara	Pal	DW	Older Alluvium	Ao	32.35	33.50	28.10	5.40
170	Raniwara	Raniwara	PZ	Older Alluvium	Ao	43.00	30.20	20.20	10.00
171	Raniwara	Digaon	DW	Older Alluvium	Ao	48.00	Dry	Dry	-
172	Raniwara	Korka	DW	Older Alluvium	Ao	42.55	Dry	Dry	-
173	Raniwara	Korka	PZ	Older Alluvium	Ao	56.00	Filled	Filled up	-
174	Raniwara	Kotra	PZ	Older Alluvium	Ao	76.00	52.70	50.63	2.07
175	Raniwara	Dadoki	DW	Granite	Gr	20.00	18.70	3.90	14.80
176	Raniwara	Golwara	DW	Granite	Gr	19.00	17.20	7.10	10.10
177	Raniwara	Kagmala	DCB	Granite	Gr	19.50+ 20.00	WLB	WLB	-
178	Raniwara	Kagmala	PZ	Granite	Gr	57.00	34.70	18.67	16.03
179	Raniwara	Mera	DW	Granite	Gr	30.00	26.00	8.00	18.00
180	Raniwara	Silasan	DW	Granite	Gr	17.20	Dry	Dry	-
181	Raniwara	Varetha	DW	Granite	Gr	22.00	20.30	4.80	15.50
182	Raniwara	Chatwara	DW	Rhyolite	-	12.60	10.80	7.90	2.90
183	Raniwara	Lakhawas	DW	Rhyolite	-	17.90	18.70	4.60	14.10
184	Raniwara	Vandhar	DW	Rhyolite	-	22.10	17.30	2.95	14.35
185	Raniwara	Karda	PZ	Rhyolite	-	62.55	13.60	4.40	9.20
186	Sanchore	Lachhiwar	DW	Older Alluvium	Ao	65.00	Dry	Dry	-
187	Sanchore	Looniyasar	DW	Older Alluvium	Ao	32.90	Dry	Dry	-
188	Sanchore	Virol Bari	DW	Older Alluvium	Ao	32.50	Dry	Dry	-
189	Sanchore	Surawa	PZ	Older Alluvium	Ao	104.00	75.40	76.40	-1.00
190	Sanchore	Teetop	DW	Older Alluvium	Ao	75.00	Dry	Dry	-
191	Sanchore	Hadetar	DCB	Older Alluvium	Ao	28.23+ 4.00	WLB	WLB	-
192	Sanchore	Pathmeda	DCB	Older Alluvium	Ao	23.15+ 6.00	WLB	WLB	-
193	Sanchore	Paladar	DW	Older Alluvium	Ao	29.55	Dry	Dry	-
194	Sanchore	Sankar	PZ	Older Alluvium	Ao	132.00	61.60	61.60	0.00
195	Sanchore	Meda Jageer	DW	Older Alluvium	Ao	24.20	Dry	Dry	-
196	Sanchore	Achalpur	DW	Older Alluvium	Ao	12.20	Collapse	Collapse	-
197	Sanchore	Arnay	DW	Older Alluvium	Ao	33.30	Dry	Dry	-
198	Sanchore	Bijrol Khera	DW	Older Alluvium	Ao	21.40	Dry	Dry	-
199	Sanchore	Bijrol Goliya	PZ	Older Alluvium	Ao	285.00	61.90	59.76	2.14
200	Sanchore	Dhamana	DW	Older Alluvium	Ao	16.40	10.70	9.90	0.80
201	Sanchore	Dhanta	DW	Older Alluvium	Ao	24.90	24.60	23.90	0.70
202	Sanchore	Khara	DW	Older Alluvium	Ao	48.25	34.65	29.90	4.75
203	Sanchore	Lalpur	DW	Older Alluvium	Ao	14.30	5.90	2.50	3.40
204	Sanchore	Bhinchron Ki Dhani (Sanchore)	PZ	Older Alluvium	Ao	55.15	21.00	20.00	1.00
205	Sanchore	Sarnau	DW	Older Alluvium	Ao	72.90	Collapse	Collapse	-
206	Sanchore	Siloo	DW	Older Alluvium	Ao	22.80	2.80	1.70	1.10
207	Sanchore	Sediya	DW	Older Alluvium	Ao	50.00	42.10	40.90	1.20
208	Sanchore	Bhadroona	TW	Older Alluvium	Ao	185.00	Filled	Dry	-
209	Sanchore	Golasan	DW	Older Alluvium	Ao	15.10	11.10	9.00	2.10
210	Sayla	Chaurau	TW	Yr. Alluvium	A	100.00	WLB	WLB	-
211	Sayla	Deta Kalan	PZ	Yr. Alluvium	A	66.30	59.00	Dry	-
212	Sayla	Elana	TW	Yr. Alluvium	A	163.00	WLB	WLB	-
213	Sayla	Ummedabad	DCB	Yr. Alluvium	A	20.30+ 30.00	54.70	48.65	6.05
214	Sayla	Deta Khurd	DCB	Yr. Alluvium	A	20.40+ 20.00	WLB	WLB	-
215	Sayla	Keshwana	DW	Older Alluvium	Ao	24.70+ 25.00	WLB	WLB	-
216	Sayla	Keshwana	PZ	Yr. Alluvium	A	80.00	77.75	66.73	11.02
217	Sayla	Paharpura	DCB	Yr. Alluvium	A	39.00+Boring	WLB	WLB	-
218	Sayla	Posana	PZ	Yr. Alluvium	A	75.00	WLB	WLB	-
219	Sayla	Sayla	PZ	Yr. Alluvium	A	107.00	Filled	Dry	-
220	Sayla	Sanphara	DCB	Yr. Alluvium	A	24.00+ 10.00	24.60	24.50	0.10
221	Sayla	Surana	PZ	Yr. Alluvium	A	53.80	70.90	71.45	-0.55
222	Sayla	Tilora	DW	Yr. Alluvium	A	24.00	WLB	WLB	-
223	Sayla	Ratunja	DCB	Yr. Alluvium	A	14.30+ 30.00	WLB	WLB	-
224	Sayla	Mandwala	PZ	Yr. Alluvium	A	60.00	41.40	40.13	1.27
225	Sayla	Harmoo	DW	Yr. Alluvium	A	17.30	WLB	WLB	-
226	Sayla	Otwala	DCB	Yr. Alluvium	A	15.00+ 28.00	Dry	WLB	-
227	Sayla	Alwara	PZ	Older Alluvium	Ao	288.80	83.27	86.64	-3.37
228	Sayla	Anwloj	TW	Older Alluvium	Ao	100.00	68.20	Filled up	-
229	Sayla	Balwara	PZ	Older Alluvium	Ao	122.50	49.00	48.64	0.36

SN	Block	Name of Village	Type of well	Hydrogeological Formation	Zone	TD(m)	WL pre 15(m) bgl	WL Post 15(m) bgl	Flucuation Pre15-Post15
230	Sayla	Dahiva	PZ	Older Alluvium	Ao	240.00	Filled	WLB	-
231	Sayla	Dahiva	DCB	Older Alluvium	Ao	37.80+ 35.00	Dry	WLB	-
232	Sayla	Kuaber	DW	Older Alluvium	Ao	28.90	Filled	Collapse	-
233	Sayla	Khetlawas	DW	Older Alluvium	Ao	21.80	Dry	WLB	-
234	Sayla	Mokni Khera	PZ	Older Alluvium	Ao	125.00	Filled	Dry	-
235	Sayla	Jeewana	DCB	Older Alluvium	Ao	34.10+Boring	78.60	68.55	10.05
236	Sayla	Mengalwa	TW	Older Alluvium	Ao	95.00	locked	WLB	-
237	Sayla	Sirana	DW	Older Alluvium	Ao	30.00	WLB	WLB	-
238	Sayla	Teja Ki Beri	DCB	Older Alluvium	Ao	31.50+ 37.00	Dry	Dry	-
239	Sayla	Akwa	DCB	Older Alluvium	Ao	20.10+ 13.00	WLB	WLB	-
240	Sayla	Babtara	PZ	Older Alluvium	Ao	140.00	94.80	94.35	0.45
241	Sayla	Chonchawan	PZ	Older Alluvium	Ao	85.90	Filled	Filled up	-
242	Sayla	Alasan	PZ	Older Alluvium	Ao	110.00	59.10	52.22	6.88
243	Sayla	Vishala	PZ	Older Alluvium	Ao	88.20	Dry	Dry	-
244	Sayla	Lodrau	PZ	Older Alluvium	Ao	52.75	66.90	68.35	-1.45
245	Sayla	Unri	PZ	Older Alluvium	Ao	130.00	46.00	46.60	-0.60
246	Sayla	Bishangarh	DCB	Older Alluvium	Ao	26.40+Boring	WLB	WLB	-
247	Sayla	Pantheri	DW	Older Alluvium	Ao	27.55	Dry	Dry	-
DISTRICT - JHALAWAR									
1	Bakani	Amratkheri	DW	Basalt	B(NC)	10.10	5.20	5.95	-0.75
2	Bakani	Asalpur	DW	Basalt	B(NC)	11.70	11.50	7.95	3.55
3	Bakani	Bairagarh	DW	Basalt	B(NC)	15.95	9.85	3.05	6.80
4	Bakani	Bakani	DW	Basalt	B(NC)	16.50	13.10	5.80	7.30
5	Bakani	Bakani Pz	PZ	Basalt	B(NC)	50.00	10.30	1.30	9.00
6	Bakani	Banskheri Lodhan	DW	Basalt	B(NC)	9.20	9.00	5.50	3.50
7	Bakani	Banskhoyra	DW	Basalt	B(NC)	9.40	5.40	3.10	2.30
8	Bakani	Barkhera Khurd	DW	Basalt	B(NC)	12.80	8.65	5.50	3.15
9	Bakani	Baori Khera	DW	Basalt	B(NC)	11.15	6.60	2.60	4.00
10	Bakani	Bhalta	DW	Basalt	B(NC)	8.00	4.55	0.60	3.95
11	Bakani	Bheel Bhalti	DW	Basalt	B(NC)	10.80	9.50	0.85	8.65
12	Bakani	Bheel Khera	DW	Basalt	B(NC)	10.90	10.70	6.25	4.45
13	Bakani	Bhumara	DW	Basalt	B(NC)	21.80	14.60	10.35	4.25
14	Bakani	Borkheri Goojaran	DW	Basalt	B(NC)	12.90	12.35	5.90	6.45
15	Bakani	Chaukri	DW	Basalt	B(NC)	16.80	16.05	6.55	9.50
16	Bakani	Gangpura	DW	Basalt	B(NC)	12.00	8.90	7.05	1.85
17	Bakani	Gehoon Kheri	DW	Basalt	B(NC)	14.00	2.90	0.45	2.45
18	Bakani	Govindpura	DW	Basalt	B(NC)	13.60	8.15	6.15	2.00
19	Bakani	Jheejhania	DW	Basalt	B(NC)	21.30	13.50	4.10	9.40
20	Bakani	Khuri	DW	Basalt	B(NC)	8.61	7.95	6.95	1.00
21	Bakani	Kholi	DW	Basalt	B(NC)	8.90	3.90	2.95	0.95
22	Bakani	Makhampura	DW	Basalt	B(NC)	13.25	7.00	5.30	1.70
23	Bakani	Motipura	DW	Basalt	B(NC)	9.50	2.65	3.50	-0.85
24	Bakani	Nasirabad	DW	Basalt	B(NC)	16.50	8.00	3.90	4.10
25	Bakani	Nasirabad Pz	PZ	Basalt	B(NC)	30.00	11.30	10.70	0.60
26	Bakani	Nayagaon	DW	Basalt	B(NC)	14.10	13.10	5.85	7.25
27	Bakani	Nayagaon Bheelan	DW	Basalt	B(NC)	14.90	9.75	4.45	5.30
28	Bakani	Ratlai	DW	Basalt	B(NC)	10.85	8.55	2.75	5.80
29	Bakani	Ratlai Pz	PZ	Basalt	B(NC)	61.00	5.60	1.95	3.65
30	Bakani	Reechwa	DW	Sand Stone	B(NC)	7.30	1.65	1.00	0.65
31	Bakani	Reechwa	PZ	Sand Stone	B(NC)	70.00	5.60	3.15	2.45
32	Bakani	Salawad	DW	Basalt	B(NC)	16.00	12.10	6.20	5.90
33	Bakani	Semli 3/115	DW	Basalt	B(NC)	16.50	13.55	3.30	10.25
34	Bakani	Semli Kalan	DW	Basalt	B(NC)	13.00	7.80	7.55	0.25
35	Bakani	Soori	DW	Basalt	B(NC)	10.60	7.70	5.10	2.60
36	Bakani	Umariya	DW	Basalt	B(NC)	22.00	6.45	4.65	1.80
37	Dag	Arniya	DW	Basalt	B(NC)	22.50	18.60	14.35	4.25
38	Dag	Baman Deoriya	DW	Basalt	B(NC)	11.00	10.65	7.95	2.70
39	Dag	Bharka 40	DW	Basalt	B(NC)	7.20	7.10	8.65	-1.55
40	Dag	Bharka 124	DW	Basalt	B(NC)	15.60	12.00	2.50	9.50
41	Dag	Chara	DW	Basalt	B(NC)	14.80	13.10	6.45	6.65
42	Dag	Chara Pz	PZ	Basalt	B(NC)	50.00	14.90	Not open	-
43	Dag	Dag	DW	Basalt	B(NC)	21.85	16.40	8.00	8.40
44	Dag	Dag Pz	PZ	Basalt	B(NC)	85.70	6.55	5.10	1.45
45	Dag	Dobara	DW	Basalt	B(NC)	18.35	15.95	6.85	9.10

SN	Block	Name of Village	Type of well	Hydrogeological Formation	Zone	TD(m)	WL pre 15(m) bgl	WL Post 15(m) bgl	Flucuation Pre15-Post15
46	Dag	Dobara Pz	PZ	Basalt	B(NC)	37.00	16.60	5.65	10.95
47	Dag	Dudhaliya	DW	Basalt	B(NC)	13.60	9.80	5.10	4.70
48	Dag	Guwalad	DW	Basalt	B(NC)	15.30	10.95	9.20	1.75
49	Dag	Harnawada	DW	Basalt	B(NC)	11.00	9.30	4.00	5.30
50	Dag	Kachhnara	DW	Basalt	B(NC)	13.30	13.10	10.35	2.75
51	Dag	Kagariya Pz	PZ	Basalt	B(NC)	38.00	14.95	5.10	9.85
52	Dag	Karanpura	DW	Basalt	B(NC)	11.90	11.10	9.80	1.30
53	Dag	Karawan	DW	Basalt	B(NC)	21.40	17.40	7.95	9.45
54	Dag	Koondla	DW	Basalt	B(NC)	15.90	14.20	12.15	2.05
55	Dag	Koondla Pz	PZ	Basalt	B(NC)	50.00	11.10	6.90	4.20
56	Dag	Pagariya	DW	Basalt	B(NC)	21.95	17.60	12.00	5.60
57	Dag	Parasali	DW	Basalt	B(NC)	13.50	12.75	7.45	5.30
58	Dag	Puwandla	DW	Basalt	B(NC)	10.60	7.60	2.65	4.95
59	Dag	Rajendrapur Mandi	DW	Basalt	B(NC)	12.70	8.90	5.10	3.80
60	Dag	Ranayara	DW	Basalt	B(NC)	16.80	12.75	13.40	-0.65
61	Dag	Sakariya	DW	Basalt	B(NC)	9.50	6.70	6.35	0.35
62	Dag	Sarangakhera	DW	Basalt	B(NC)	5.40	5.05	1.65	3.40
63	Dag	Silahgarh	DW	Basalt	B(NC)	18.55	17.45	9.30	8.15
64	Dag	Tajkheri	DW	Basalt	B(NC)	11.00	9.30	8.70	0.60
65	Dag	Talawali	DW	Basalt	B(NC)	11.00	10.75	4.85	5.90
66	Dag	Umariya	DW	Basalt	B(NC)	16.50	15.20	9.05	6.15
67	Dag	Unhel	DW	Basalt	B(NC)	19.50	16.80	12.85	3.95
68	J.Patan	Salawad	PZ	Basalt	B(NC)	70.00	22.80	9.05	13.75
69	J.Patan	Anwalikalan	DW	Basalt	B(NC)	24.50	9.65	8.10	1.55
70	J.Patan	Bali	DW	Basalt	B(NC)	9.70	8.50	5.50	3.00
71	J.Patan	Bhawani Mandi	DW	Basalt	B(NC)	13.95	12.05	9.25	2.80
72	J.Patan	Bhilwara	DW	Basalt	B(NC)	14.60	7.90	7.40	0.50
73	J.Patan	Bhilwara	PZ	Basalt	B(NC)	70.00	16.10	10.20	5.90
74	J.Patan	Chorkheri	DW	Basalt	B(NC)	15.00	14.00	10.30	3.70
75	J.Patan	Dhabli	DW	Basalt	B(NC)	11.70	8.60	5.15	3.45
76	J.Patan	Dadwara	DW	Basalt	B(NC)	14.70	14.30	9.55	4.75
77	J.Patan	Deetiya Kheri	DW	Basalt	B(NC)	22.80	15.15	13.40	1.75
78	J.Patan	Doonda	DW	Basalt	B(NC)	15.50	11.95	Dry	-
79	J.Patan	Doonda Pz	PZ	Basalt	B(NC)	43.50	34.10	36.35	-2.25
80	J.Patan	Doongargaon	DW	Basalt	B(NC)	9.60	6.80	1.20	5.60
81	J.Patan	Doongargaon	PZ	Basalt	B(NC)	70.00	38.00	50.00	-12.00
82	J.Patan	Gadiya	DW	Basalt	B(NC)	18.50	15.90	11.20	4.70
83	J.Patan	Garnawad	DW	Basalt	B(NC)	20.00	8.05	3.90	4.15
84	J.Patan	Guradiyajoga	DW	Basalt	B(NC)	19.00	16.55	15.75	0.80
85	J.Patan	Harishpura	DW	Basalt	B(NC)	14.00	10.75	9.50	1.25
86	J.Patan	Iktasa	DW	Basalt	B(NC)	11.60	11.40	7.80	3.60
87	J.Patan	Khanpuriya	DW	Basalt	B(NC)	8.65	8.20	7.70	0.50
88	J.Patan	Khanpuriya Pz	PZ	Basalt	B(NC)	62.00	11.65	8.90	2.75
89	J.Patan	Mishroli	DW	Basalt	B(NC)	15.00	13.95	0.90	13.05
90	J.Patan	Mishroli Pz	PZ	Basalt	B(NC)	56.50	13.50	4.85	8.65
91	J.Patan	Mogra	DW	Basalt	B(NC)	15.20	7.80	7.50	0.30
92	J.Patan	Nahardi	DW	Basalt	B(NC)	7.60	7.50	3.50	4.00
93	J.Patan	Narayankhera	DW	Basalt	B(NC)	19.00	14.65	7.40	7.25
94	J.Patan	Panwasa	DW	Basalt	B(NC)	9.00	8.00	1.20	6.80
95	J.Patan	Peepaliya	DW	Basalt	B(NC)	9.00	7.50	4.50	3.00
96	J.Patan	Piplod	DW	Basalt	B(NC)	8.00	7.55	4.85	2.70
97	J.Patan	Rooparel	DW	Basalt	B(NC)	14.40	5.20	3.05	2.15
98	J.Patan	Rooparel	PZ	Basalt	B(NC)	71.00	5.45	2.45	3.00
99	J.Patan	Rundlao	DW	Basalt	B(NC)	14.70	14.20	14.10	0.10
100	J.Patan	Sarod	DW	Basalt	B(NC)	10.95	9.85	6.15	3.70
101	J.Patan	Shrichhatapura	DW	Basalt	B(NC)	16.30	11.85	7.20	4.65
102	J.Patan	Shrichhatapura Pz	PZ	Basalt	B(NC)	193.00	9.20	covered	-
103	J.Patan	Teetarwasa	DW	Basalt	B(NC)	16.00	12.65	8.90	3.75
104	J.Patan	Asnawar	DW	Shale Sandstone	Sh/Ss(NC)	13.08	Dry	Dry	-
105	J.Patan	Asnawar	PZ	Shale Sandstone	Sh/Ss(NC)	70.00	11.95	5.45	6.50
106	J.Patan	Badiya Gordhanpura	DW	Shale Sandstone	Sh/Ss(NC)	13.00	7.75	6.90	0.85
107	J.Patan	Barodiya	DW	Sand Stone	Sh/Ss(NC)	12.73	9.90	7.45	2.45
108	J.Patan	Barodiya	PZ	Sand Stone	Sh/Ss(NC)	70.00	22.30	12.35	9.95
109	J.Patan	Durgpura	DW	Sand Stone	Sh/Ss(NC)	15.20	6.55	3.75	2.80

SN	Block	Name of Village	Type of well	Hydrogeological Formation	Zone	TD(m)	WL pre 15(m) bgl	WL Post 15(m) bgl	Flucuation Pre15-Post15
110	J.Patan	Durgpura	PZ	Sand Stone	Sh/Ss(NC)	70.00	7.00	4.50	2.50
111	J.Patan	Gagron	DW	Shale Sandstone	Sh/Ss(NC)	17.00	16.20	7.70	8.50
112	J.Patan	Jhalawar	DW	Shale Sandstone	Sh/Ss(NC)	20.15	7.80	4.90	2.90
113	J.Patan	Jhalawar	PZ	Shale Sandstone	Sh/Ss(NC)	101.00	7.99	7.80	0.19
114	J.Patan	Jhalrapatan	DW	Shale Sandstone	Sh/Ss(NC)	43.00	5.10	2.60	2.50
115	J.Patan	Jhalrapatan Pz	PZ	Shale Sandstone	Sh/Ss(NC)	43.00	10.20	7.00	3.20
116	J.Patan	Jhirniya	DW	Shale Sandstone	Sh/Ss(NC)	8.20	6.95	2.30	4.65
117	J.Patan	Jhirniya	PZ	Shale Sandstone	Sh/Ss(NC)	70.00	6.05	2.40	3.65
118	J.Patan	Kolana	DW	Shale Sandstone	Sh/Ss(NC)	9.50	7.70	5.15	2.55
119	J.Patan	Khokhanda	DW	Shale Sandstone	Sh/Ss(NC)	20.00	5.50	5.20	0.30
120	J.Patan	Mandawar	DW	Shale Sandstone	Sh/Ss(NC)	22.00	10.90	4.90	6.00
121	J.Patan	Malipura	DW	Shale Sandstone	Sh/Ss(NC)	17.20	16.10	12.85	3.25
122	J.Patan	Salotiya	DW	Shale Sandstone	Sh/Ss(NC)	9.00	7.75	3.90	3.85
123	J.Patan	Salotiya	PZ	Shale Sandstone	Sh/Ss(NC)	64.00	5.40	3.50	1.90
124	Khanpur	Bagher	DW	Sandstone	Ss(NC)	26.10	14.05	4.75	9.30
125	Khanpur	Baisar	DW	Sandstone	Ss(NC)	11.00	10.80	6.20	4.60
126	Khanpur	Baldeopura	DW	Sandstone	Ss(NC)	27.20	19.50	12.10	7.40
127	Khanpur	Bhairoopura Pz	PZ	Sandstone	Ss(NC)	60.00	14.70	11.90	2.80
128	Khanpur	Bharatpur Pz	PZ	Sandstone	Ss(NC)	51.80	15.10	12.10	3.00
129	Khanpur	Bheelkhera	DW	Sandstone	Ss(NC)	15.10	9.85	7.40	2.45
130	Khanpur	Bisankheri Pz	PZ	Sandstone	Ss(NC)	49.40	13.85	18.35	-4.50
131	Khanpur	Borda	DW	Sandstone	Ss(NC)	17.20	14.95	12.95	2.00
132	Khanpur	Golana	DW	Sandstone	Ss(NC)	14.45	9.25	5.20	4.05
133	Khanpur	Harigarh	DW	Sandstone	Ss(NC)	15.60	7.25	7.00	0.25
134	Khanpur	Harigarh Pz	PZ	Sandstone	Ss(NC)	50.75	21.10	15.55	5.55
135	Khanpur	Hatola	DW	Sandstone	Ss(NC)	16.00	15.85	8.50	7.35
136	Khanpur	Jolpa	DW	Sandstone	Ss(NC)	18.00	12.45	10.35	2.10
137	Khanpur	Khanpur Pz	PZ	Sandstone	Ss(NC)	31.00	covered	covered	-
138	Khanpur	Lalawata	DW	Sandstone	Ss(NC)	8.25	6.65	5.50	1.15
139	Khanpur	Layphal Pz	PZ	Sandstone	Ss(NC)	51.65	14.40	8.90	5.50
140	Khanpur	Malanwasa	DW	Sandstone	Ss(NC)	18.20	13.30	12.90	0.40
141	Khanpur	Malanwasa Pz	PZ	Sandstone	Ss(NC)	67.80	23.70	23.55	0.15
142	Khanpur	Peepalda	DW	Sandstone	Ss(NC)	17.65	8.30	4.90	3.40
143	Khanpur	Piplaj	DW	Sandstone	Ss(NC)	15.50	14.30	8.15	6.15
144	Khanpur	Piplaj Pz	PZ	Sandstone	Ss(NC)	65.10	16.50	7.10	9.40
145	Khanpur	Sarolakhurd Pz	PZ	Sandstone	Ss(NC)	53.00	12.50	6.15	6.35
146	Khanpur	Seemailkheri Pz	PZ	Sandstone	Ss(NC)	54.60	22.40	16.20	6.20
147	Khanpur	Sewaniya	DW	Shale Sandstone	Ss(NC)	13.10	10.50	8.50	2.00
148	Khanpur	Soomar Pz	PZ	Sandstone	Ss(NC)	65.25	18.85	9.10	9.75
149	Khanpur	Taraj	DW	Sandstone	Ss(NC)	21.40	11.55	7.95	3.60
150	Khanpur	Ummedpura	DW	Sandstone	Ss(NC)	11.90	9.15	5.80	3.35
151	Khanpur	Ummedpura Pz	PZ	Sandstone	Ss(NC)	52.00	7.60	3.90	3.70
152	Khanpur	Chalet	DW	Alluvium Sandstone	Ss(C)	9.70	9.45	4.75	4.70
153	Khanpur	Chandpura Chaplan	DW	Alluvium Sandstone	Ss(C)	14.20	7.55	6.40	1.15
154	Khanpur	Dahikhera Pz	PZ	Alluvium Sandstone	Ss(C)	40.85	10.70	8.10	2.60
155	Khanpur	Gadarwada Noorji	DW	Alluvium Sandstone	Ss(C)	11.10	8.10	2.90	5.20
156	Khanpur	Golana Pz	PZ	Alluvium Sandstone	Ss(C)	70.00	8.40	6.20	2.20
157	Khanpur	Ladaniya Pz	PZ	Alluvium Sandstone	Ss(C)	22.00	7.05	5.50	1.55
158	M.Thana	Aklera	DW	Basalt	B(NC)	15.30	12.70	8.10	4.60
159	M.Thana	Ametha	DW	Basalt	B(NC)	16.90	3.10	1.75	1.35
160	M.Thana	Anwad	DW	Basalt	B(NC)	8.20	7.80	5.00	2.80
161	M.Thana	Anwalhera	DW	Basalt	B(NC)	16.45	16.30	10.40	5.90
162	M.Thana	Banskhera	DW	Basalt	B(NC)	11.15	10.70	5.45	5.25
163	M.Thana	Barwad	DW	Basalt	B(NC)	15.50	10.15	4.60	5.55
164	M.Thana	Bhoomariya	DW	All/Basalt	B(NC)	8.80	6.65	1.90	4.75
165	M.Thana	Chhan	DW	Basalt	B(NC)	11.90	11.70	9.15	2.55
166	M.Thana	Chhitaura	DW	Basalt	B(NC)	20.00	17.50	15.05	2.45
167	M.Thana	Chureliya	DW	Basalt	B(NC)	14.10	13.30	9.55	3.75
168	M.Thana	Dangipura	DW	Basalt	B(NC)	11.60	9.55	9.00	0.55
169	M.Thana	Devridev	DW	Basalt	B(NC)	10.60	8.95	3.65	5.30
170	M.Thana	Devrikalan	DW	Basalt	B(NC)	10.60	9.40	4.15	5.25
171	M.Thana	Dhamahera	DW	Basalt	B(NC)	7.00	5.10	1.70	3.40
172	M.Thana	Gadia Mahesh	DW	Basalt	B(NC)	9.70	9.50	7.30	2.20
173	M.Thana	Ganeshpura Barod	DW	Basalt	B(NC)	18.60	12.85	6.30	6.55

SN	Block	Name of Village	Type of well	Hydrogeological Formation	Zone	TD(m)	WL pre 15(m) bgl	WL Post 15(m) bgl	Flucuation Pre15-Post15
174	M.Thana	Hatai Khera	DW	Basalt	B(NC)	16.70	10.90	7.05	3.85
175	M.Thana	Jamuniakhurd	DW	Basalt/Shale	B(NC)	10.70	6.40	6.00	0.40
176	M.Thana	Jetpur	DW	Basalt	B(NC)	13.30	8.70	5.00	3.70
177	M.Thana	Jhiri	DW	Basalt	B(NC)	9.20	8.90	3.80	5.10
178	M.Thana	Kamkhera	DW	Basalt	B(NC)	16.00	11.10	6.70	4.40
179	M.Thana	Kanwa	DW	Basalt	B(NC)	7.90	6.10	4.45	1.65
180	M.Thana	Katphala	DW	Basalt	B(NC)	12.00	8.50	7.60	0.90
181	M.Thana	Kenwachikalan	DW	Basalt	B(NC)	13.00	8.00	6.50	1.50
182	M.Thana	Khatakheri	DW	All/Basalt	B(NC)	10.80	6.65	3.10	3.55
183	M.Thana	Khatakheri Pz	PZ	All/Basalt	B(NC)	60.95	12.50	11.00	1.50
184	M.Thana	Kotrakagla	DW	Basalt	B(NC)	7.00	2.30	2.25	0.05
185	M.Thana	Ladpura Balaram	DW	Basalt	B(NC)	11.50	11.10	7.95	3.15
186	M.Thana	Lahas	DW	Basalt	B(NC)	11.70	4.80	2.10	2.70
187	M.Thana	Lasudia Shah	DW	Basalt	B(NC)	11.90	11.65	5.90	5.75
188	M.Thana	Lasudia Shah Pz	PZ	Basalt	B(NC)	60.00	Motor	Motor	-
189	M.Thana	Maharajapura	DW	Basalt	B(NC)	5.80	5.65	2.15	3.50
190	M.Thana	Manpasar	DW	Basalt	B(NC)	14.90	9.70	8.00	1.70
191	M.Thana	Manoharthana	DW	Basalt	B(NC)	18.00	14.60	12.00	2.60
192	M.Thana	Methoon	DW	Basalt	B(NC)	22.00	7.00	5.75	1.25
193	M.Thana	Mirzapur	DW	Shale/Stone	B(NC)	11.00	8.60	7.40	1.20
194	M.Thana	Moreli	DW	Basalt	B(NC)	13.50	11.50	10.50	1.00
195	M.Thana	Nayagaon Ratanpura	DW	Basalt	B(NC)	11.00	10.60	8.70	1.90
196	M.Thana	Nayagaon Ratanpura Pz	PZ	Basalt	B(NC)	94.50	27.50	27.40	0.10
197	M.Thana	Poli	DW	Sandstone	B(NC)	10.00	9.20	7.45	1.75
198	M.Thana	Prathvipura 3/256	DW	All/Basalt	B(NC)	14.10	10.50	5.20	5.30
199	M.Thana	Sadala	DW	Basalt	B(NC)	12.80	11.50	7.35	4.15
200	M.Thana	Samrol	DW	Basalt	B(NC)	19.00	17.45	13.50	3.95
201	M.Thana	Sareri	DW	Basalt	B(NC)	18.00	13.75	10.45	3.30
202	M.Thana	Semlihat	DW	Basalt	B(NC)	9.05	8.15	5.80	2.35
203	M.Thana	Tandi	DW	Basalt	B(NC)	8.30	8.10	7.50	0.60
204	M.Thana	Thanawad	DW	Sandstone	B(NC)	9.70	8.40	7.30	1.10
205	M.Thana	Thaural	DW	Basalt	B(NC)	9.30	5.20	5.00	0.20
206	M.Thana	Uni	DW	Basalt	B(NC)	16.00	10.80	10.70	0.10
207	Pirawa	Azampur	DW	Basalt	B(NC)	9.00	8.85	4.40	4.45
208	Pirawa	Bolyabari	DW	Basalt	B(NC)	12.50	12.40	7.00	5.40
209	Pirawa	Dhabla Kheenchi	DW	Basalt	B(NC)	17.50	17.30	12.60	4.70
210	Pirawa	Deochi	DW	Basalt	B(NC)	10.15	7.90	5.00	2.90
211	Pirawa	Dharoniya	DW	Basalt	B(NC)	9.90	6.20	3.85	2.35
212	Pirawa	Dhatoorikalan	DW	Alluvium	B(NC)	17.00	14.30	11.15	3.15
213	Pirawa	Dola	DW	Basalt	B(NC)	22.00	12.70	10.90	1.80
214	Pirawa	Dubaliya	DW	Basalt	B(NC)	19.00	11.40	9.05	2.35
215	Pirawa	Gelana	DW	Basalt	B(NC)	21.55	Dry	Dry	-
216	Pirawa	Gelana Pz	PZ	Basalt	B(NC)	61.50	3.40	6.40	-3.00
217	Pirawa	Harnawada Gaja	DW	Basalt	B(NC)	12.50	10.20	8.80	1.40
218	Pirawa	Hemra	DW	Basalt	B(NC)	17.35	16.90	7.10	9.80
219	Pirawa	Himmatgarh	DW	Basalt	B(NC)	10.70	5.15	4.60	0.55
220	Pirawa	Jheekariya	DW	Basalt	B(NC)	9.00	4.55	2.90	1.65
221	Pirawa	Kalitalai	DW	Basalt	B(NC)	12.50	7.30	6.30	1.00
222	Pirawa	Kalotiya	DW	Basalt	B(NC)	13.90	6.80	6.70	0.10
223	Pirawa	Koli Khera	DW	Basalt	B(NC)	20.30	20.10	19.20	0.90
224	Pirawa	Kotari	DW	Basalt	B(NC)	21.90	19.50	16.45	3.05
225	Pirawa	Mumana	DW	Basalt	B(NC)	24.40	24.30	20.10	4.20
226	Pirawa	Osav	DW	Basalt	B(NC)	13.80	13.70	13.25	0.45
227	Pirawa	Osav Pz	PZ	Basalt	B(NC)	58.15	3.80	3.20	0.60
228	Pirawa	Pagariya	DW	Basalt	B(NC)	21.15	16.50	10.20	6.30
229	Pirawa	Pirawa	DW	Basalt	B(NC)	9.00	8.85	6.00	2.85
230	Pirawa	Raipur	DW	Basalt	B(NC)	16.20	14.95	11.30	3.65
231	Pirawa	Ramaydalpat	DW	Alluvium Basalt	B(NC)	14.13	12.65	9.30	3.35
232	Pirawa	Rampuriya	DW	Basalt	B(NC)	12.44	12.20	6.40	5.80
233	Pirawa	Salri	DW	Basalt	B(NC)	17.90	11.30	9.20	2.10
234	Pirawa	Samariya	DW	Basalt	B(NC)	12.70	9.70	8.90	0.80
235	Pirawa	Semla	DW	Basalt	B(NC)	18.40	17.05	11.40	5.65
236	Pirawa	Sunel	DW	Basalt	B(NC)	12.35	7.92	4.40	3.52
237	Pirawa	Sunel Pz	PZ	Basalt	B(NC)	47.00	11.10	6.90	4.20

SN	Block	Name of Village	Type of well	Hydrogeological Formation	Zone	TD(m)	WL pre 15(m) bgl	WL Post 15(m) bgl	Flucuation Pre15-Post15
DISTRICT - JHUNJHUNU									
1	Alsisar	Bajla Pz	PZ	Older Alluvium	Ao/1	101.00	40.90	40.94	-0.04
2	Alsisar	Basri Pz.	PZ	Older Alluvium	Ao/1	86.00	38.92	39.20	-0.28
3	Alsisar	Dabri Pz	PZ	Older Alluvium	Ao/1	110.00	44.68	44.72	-0.04
4	Alsisar	Dhanuri Pz.	PZ	Older Alluvium	Ao/1	92.00	40.00	40.02	-0.02
5	Alsisar	Diloi Pz.	PZ	Older Alluvium	Ao/1	100.00	39.25	39.28	-0.03
6	Alsisar	Kolinda Pz.	PZ	Older Alluvium	Ao/1	116.00	52.70	52.72	-0.02
7	Alsisar	Ladusar Pz.	PZ	Older Alluvium	Ao/1	95.00	40.30	40.32	-0.02
8	Alsisar	Rijani Pz.	PZ	Older Alluvium	Ao/1	95.00	44.72	44.80	-0.08
9	Alsisar	Shyampura Pz.	PZ	Older Alluvium	Ao/1	103.00	44.10	44.14	-0.04
10	Alsisar	Sonasar	DW	Older Alluvium	Ao/1	37.50	-	-	-
11	Alsisar	Birmi Pz.	DW	Older Alluvium	Ao/1	100.00	40.05	40.20	-0.15
12	Alsisar	Churela Pz.	PZ	Older Alluvium	Ao/1	100.18	-	-	-
13	Alsisar	Lootoo Pz.	PZ	Older Alluvium	Ao/1	81.00	56.75	57.02	-0.27
14	Alsisar	Bissau	DW	Older Alluvium	Ao/2	35.30	Dry	-	-
15	Alsisar	Gangiasar (Pz)	PZ	Older Alluvium	Ao/2	70.00	36.72	36.78	-0.06
16	Alsisar	Mahansar (Pz)	PZ	Older Alluvium	Ao/2	70.68	35.52	35.60	-0.08
17	Alsisar	Kodesar	DW	Older Alluvium	Ao1	39.00	-	-	-
18	Alsisar	Nathasar	DW	Older Alluvium	Ao1	34.40	-	-	-
19	Alsisar	Niradhanu	DW	Older Alluvium	Ao1	39.70	36.72	36.75	-0.03
20	Alsisar	Peethoosar	DW	Older Alluvium	Ao1	31.50	-	-	-
21	Alsisar	Patoda	DW	Older Alluvium	Ao1	47.00	-	-	-
22	Alsisar	Pilani Khurd	DW	Older Alluvium	Ao1	46.70	-	-	-
23	Alsisar	Jatwa Kalan Pz.	PZ	Older Alluvium	Ao1	61.00	33.42	33.44	-0.02
24	Alsisar	Malsisar Pz.	PZ	Older Alluvium	Ao1	58.50	33.45	33.45	0.00
25	Alsisar	Rampura Pz.	PZ	Older Alluvium	Ao1	66.00	36.55	36.72	-0.17
26	Alsisar	Jabasar	DW	Older Alluvium	Ao(S)	35.00	-	-	-
27	Alsisar	Jawaharpura	DW	Older Alluvium	Ao(S)	28.70	Dry	-	-
28	Alsisar	Alsisar Pz.	PZ	Older Alluvium	Ao(S)	60.50	30.38	30.40	-0.02
29	Alsisar	Tamkor Pz.	PZ	Older Alluvium	Ao(S)	50.00	25.38	25.40	-0.02
30	Buhana	Bhirr Pz.	PZ	Older Alluvium	Ao	140.00	90.90	91.90	-1.00
31	Buhana	Dhani Laxman	DW	Older Alluvium	Ao	36.00	-	-	-
32	Buhana	Jharoda Pz.	PZ	Older Alluvium	Ao	135.00	71.30	71.52	-0.22
33	Buhana	Khandwa Pz.	PZ	Older Alluvium	Ao	140.00	83.90	84.14	-0.24
34	Buhana	Khareli Dhani Pz.	PZ	Older Alluvium	Ao	150.00	71.20	71.42	-0.22
35	Buhana	Lamiya Pz.	PZ	Older Alluvium	Ao	150.00	93.10	93.14	-0.04
36	Buhana	Mainana Pz.	PZ	Older Alluvium	Ao	143.00	84.40	84.72	-0.32
37	Buhana	Nihaloth Pz.	PZ	Older Alluvium	Ao	128.00	81.10	81.42	-0.32
38	Buhana	Pathana Pz.	PZ	Older Alluvium	Ao	140.00	87.00	87.60	-0.60
39	Buhana	Raipur Aheeran Pz.	PZ	Older Alluvium	Ao	140.00	84.35	84.80	-0.45
40	Buhana	Bhainsawata Kalan	DW	Older Alluvium	Ao	58.00	-	-	-
41	Buhana	Badbar Pz.	PZ	Older Alluvium	Ao	84.00	80.40	Dry	-
42	Buhana	Buhana Pz.	PZ	Older Alluvium	Ao	66.00	-	-	-
43	Buhana	Dhakamandi Pz.	PZ	Older Alluvium	Ao	85.00	83.92	84.17	-0.25
44	Buhana	Kuharwas Pz.	PZ	Older Alluvium	Ao	75.00	-	-	-
45	Buhana	Santor Pz.	PZ	Older Alluvium	Ao	86.00	84.10	Dry	-
46	Buhana	Bhainsawata Khurd Pz.	PZ	Quart zite	Q	66.00	-	-	-
47	Buhana	Bhodan Pz.	DW	Quart zite	Q	110.00	56.40	56.52	-0.12
48	Buhana	Doomoli Khurd	DW	Quart zite	Q	45.00	Dry	-	-
49	Buhana	Kalakhari Pz.	PZ	Quart zite	Q	150.00	88.10	88.55	-0.45
50	Buhana	Mankdo	DW	Quart zite	Q	54.00	-	-	-
51	Buhana	Muradpur Pz.	PZ	Quart zite	Q	110.00	71.20	71.42	-0.22
52	Buhana	Pacheri Khurd	DW	Quart zite	Q	43.00	-	-	-
53	Buhana	Pacheri Kalan Pz.	PZ	Quart zite	Q	60.00	-	-	-
54	Buhana	Puhahiya Pz.	PZ	Quart zite	Q	67.50	-	-	-
55	Buhana	Sanwlod	DW	Quart zite	Q	51.70	-	-	-
56	Buhana	Singhana Pz.	PZ	Quart zite	Q	60.00	-	-	-
57	Chirawa	Bhadunda Khurd Pz.	PZ	Yr. Alluvium	A	103.00	-	52.10	-
58	Chirawa	Bhadunda Kalan Pz.	PZ	Yr. Alluvium	A	59.30	46.20	47.10	-0.90
59	Chirawa	Gowla Pz.	PZ	Yr. Alluvium	A	58.50	45.10	45.72	-0.62
60	Chirawa	Bhukana Pz.	PZ	Older Alluvium	Ao	99.00	63.45	63.62	-0.17
61	Chirawa	Chandana Pz.	PZ	Older Alluvium	Ao	107.00	58.30	58.65	-0.35
62	Chirawa	Chirawa Pz.	PZ	Older Alluvium	Ao	102.80	-	-	-
63	Chirawa	Jakhora Pz.	PZ	Older Alluvium	Ao	94.00	66.30	66.70	-0.40

SN	Block	Name of Village	Type of well	Hydrogeological Formation	Zone	TD(m)	WL pre 15(m) bgl	WL Post 15(m) bgl	Flucuation Pre15-Post15
64	Chirawa	Khuraniya Pz.	PZ	Older Alluvium	Ao	102.00	69.00	69.52	-0.52
65	Chirawa	Kithana Pz.	PZ	Older Alluvium	Ao	130.00	75.80	75.98	-0.18
66	Chirawa	Nalwa Pz.	PZ	Older Alluvium	Ao	100.00	53.40	54.20	-0.80
67	Chirawa	Narhar Pz.	PZ	Older Alluvium	Ao	57.00	-	-	-
68	Chirawa	Sainipura	DW	Older Alluvium	Ao	40.80	-	-	-
69	Chirawa	Sultana Pz.	PZ	Older Alluvium	Ao	87.98	65.80	66.15	-0.35
70	Chirawa	Tigiyas Pz.	PZ	Older Alluvium	Ao	60.00	-	-	-
71	Chirawa	Ardawta Pz.	PZ	Older Alluvium	Ao	93.00	74.10	74.82	-0.72
72	Chirawa	Bakhtawarpura Pz.	PZ	Older Alluvium	Ao	61.00	-	-	-
73	Chirawa	Gothra Lamba Pz.	PZ	Older Alluvium	Ao	60.00	-	-	-
74	Chirawa	Khudana Pz.	PZ	Older Alluvium	Ao	-	66.30	66.80	-0.50
75	Chirawa	Mandrela Pz.	PZ	Older Alluvium	Ao	79.50	56.05	56.65	-0.60
76	Chirawa	Shyopura Pz.	PZ	Older Alluvium	Ao	-	77.55	77.65	-0.10
77	Jhunjhunu	Ajari Khurd Pz.	PZ	Older Alluvium	Ao	89.00	52.45	52.70	-0.25
78	Jhunjhunu	Baggar Pz.	PZ	Older Alluvium	Ao	108.00	57.85	58.32	-0.47
79	Jhunjhunu	Binjusar Pz.	PZ	Older Alluvium	Ao	100.00	56.48	56.65	-0.17
80	Jhunjhunu	Charanwas Pz.	PZ	Older Alluvium	Ao	125.00	51.60	51.90	-0.30
81	Jhunjhunu	Hanumanpura-I Pz.	PZ	Older Alluvium	Ao	108.00	48.20	48.62	-0.42
82	Jhunjhunu	Hanumanpura-Ii Pz.	PZ	Older Alluvium	Ao	96.00	58.12	58.58	-0.46
83	Jhunjhunu	Hetamsar Pz.	PZ	Older Alluvium	Ao	101.00	51.80	52.10	-0.30
84	Jhunjhunu	Islampur Pz.	PZ	Older Alluvium	Ao	102.00	58.85	59.10	-0.25
85	Jhunjhunu	Kali Pahari	DW	Older Alluvium	Ao	40.95	-	-	-
86	Jhunjhunu	Meharadasi	DW	Older Alluvium	Ao	39.80	-	-	-
87	Jhunjhunu	Patusari	DW	Older Alluvium	Ao	31.70	-	-	-
88	Jhunjhunu	Seegra Pz.	PZ	Older Alluvium	Ao	93.00	45.33	45.50	-0.17
89	Jhunjhunu	Seetsar	DW	Older Alluvium	Ao	38.90	-	-	-
90	Jhunjhunu	Todarwas Pz.	PZ	Older Alluvium	Ao	93.50	37.65	37.70	-0.05
91	Jhunjhunu	Toliyasar	DW	Older Alluvium	Ao	38.80	-	-	-
92	Jhunjhunu	Bhadarwas Pz.	PZ	Older Alluvium	Ao	69.70	48.80	49.10	-0.30
93	Jhunjhunu	Bibasar Pz.	PZ	Older Alluvium	Ao	81.00	56.85	57.50	-0.65
94	Jhunjhunu	Dorasar Pz.	PZ	Older Alluvium	Ao	61.00	50.75	50.98	-0.23
95	Jhunjhunu	Jaisinghpura Pz.	PZ	Older Alluvium	Ao	81.00	48.45	48.85	-0.40
96	Jhunjhunu	Jhunjhunun Pz.	PZ	Older Alluvium	Ao	67.36	Dry	-	-
97	Jhunjhunu	Mandawa Pz.	PZ	Older Alluvium	Ao	70.00	42.80	42.90	-0.10
98	Jhunjhunu	Nooan Pz.	PZ	Older Alluvium	Ao	69.00	52.70	53.10	-0.40
99	Jhunjhunu	Sekhsar Pz.	PZ	Older Alluvium	Ao	70.50	48.65	48.95	-0.30
100	Jhunjhunu	Sisiyan Pz.	PZ	Older Alluvium	Ao	60.50	Dry	-	-
101	Jhunjhunu	Beed Jjn	PZ	Older Alluvium	Ao	90.00	51.55	51.72	-0.17
102	Khetri	Basai Pz.	PZ	Yr. Alluvium	A	110.00	58.40	63.30	-4.90
103	Khetri	Mehada Jatoowas Pz.	PZ	Yr. Alluvium	A	60.00	-	-	-
104	Khetri	Barau Pz.	PZ	Older Alluvium	Ao	100.00	28.10	28.16	-0.06
105	Khetri	Bheetera	DW	Older Alluvium	Ao	24.30	-	-	-
106	Khetri	Chirani Pz.	PZ	Quart zite	Q	132.00	33.60	34.30	-0.70
107	Khetri	Dhosi	DW	Quart zite	Q	48.20	-	-	-
108	Khetri	Gothra Pz.	PZ	Quart zite	Q	113.00	36.20	38.40	-2.20
109	Khetri	Jasrapur	DW	Quart zite	Q	28.00	-	-	-
110	Khetri	Kharkhara	DW	Quart zite	Q	18.50	17.80	Dry	-
111	Khetri	Khetri	DW	Quart zite	Q	28.10	24.60	25.72	-1.12
112	Khetri	Madhogarh	DW	Quart zite	Q	24.70	-	-	-
113	Khetri	Mandri	DW	Quart zite	Q	30.00	29.70	Dry	-
114	Khetri	Nayanagar	DW	Quart zite	Q	33.00	Dry	-	-
115	Khetri	Papurna O/W	DW	Quart zite	Q	22.00	21.10	Dry	-
116	Khetri	Sephara Gunwar	DW	Quart zite	Q	32.40	-	-	-
117	Khetri	Shyampura	DW	Quart zite	Q	19.50	-	-	-
118	Khetri	Sihor	DW	Quart zite	Q	29.00	-	-	-
119	Khetri	Babai Pz.	PZ	Quart zite	Q	60.00	Dry	-	-
120	Khetri	Chinchroli Pz.	PZ	Quart zite	Q	68.90	-	-	-
121	Khetri	Dada Fatehpura Pz.	PZ	Quart zite	Q	80.00	21.60	22.70	-1.10
122	Khetri	Gorir Pz.	PZ	Quart zite	Q	60.00	55.55	57.30	-1.75
123	Nawalgarh	Bay	DW	Older Alluvium	Ao	34.12	-	-	-
124	Nawalgarh	Doomra Pz.	PZ	Older Alluvium	Ao	105.00	60.10	60.90	-0.80
125	Nawalgarh	Gothra Pz.	PZ	Older Alluvium	Ao	108.00	60.28	60.75	-0.47
126	Nawalgarh	Jatwali Pz.	PZ	Older Alluvium	Ao	102.00	51.10	51.45	-0.35
127	Nawalgarh	Jejusar Pz.	PZ	Older Alluvium	Ao	110.00	58.55	58.90	-0.35

SN	Block	Name of Village	Type of well	Hydrogeological Formation	Zone	TD(m)	WL pre 15(m) bgl	WL Post 15(m) bgl	Flucuation Pre15-Post15
128	Nawalgarh	Kairu Pz.	PZ	Older Alluvium	Ao	105.00	62.10	62.45	-0.35
129	Nawalgarh	Kolsiya	DW	Older Alluvium	Ao	32.65	-	-	-
130	Nawalgarh	Sultanpura	DW	Older Alluvium	Ao	37.58	-	-	-
131	Nawalgarh	Basawa Pz.	PZ	Older Alluvium	Ao	61.00	-	-	-
132	Nawalgarh	Bay Pz.	PZ	Older Alluvium	Ao	112.00	56.10	56.65	-0.55
133	Nawalgarh	Dhigal Pz.	PZ	Older Alluvium	Ao	68.00	55.10	56.05	-0.95
134	Nawalgarh	Jakhal Pz.	PZ	Older Alluvium	Ao	72.00	53.00	53.40	-0.40
135	Nawalgarh	Khumas Pz.	PZ	Older Alluvium	Ao	75.00	62.10	62.58	-0.48
136	Nawalgarh	Mandasi Pz.	PZ	Older Alluvium	Ao	110.14	56.17	56.65	-0.48
137	Nawalgarh	Mukandgarh Pz.	PZ	Older Alluvium	Ao	85.00	50.90	51.40	-0.50
138	Nawalgarh	Nawalgarh Pz.	PZ	Older Alluvium	Ao	61.00	67.10	67.45	-0.35
139	Nawalgarh	Parasrampura Pz.	PZ	Older Alluvium	Ao	64.00	30.40	30.75	-0.35
140	Nawalgarh	Khiror O/W Pz	PZ	Quart zite	Q	75.00	68.10	69.20	-1.10
141	Nawalgarh	Rampura	DW	Quart zite	Q	30.60	-	-	-
142	Nawalgarh	Chirana Pz.	PZ	Quart zite	Q	75.00	38.30	39.60	-1.30
143	Surajgarh	Bhudanpura Pz.	PZ	Older Alluvium	Ao	133.00	58.40	58.80	-0.40
144	Surajgarh	Chhapra Pz	PZ	Older Alluvium	Ao	111.00	73.30	73.75	-0.45
145	Surajgarh	Gadoli Pz.	PZ	Older Alluvium	Ao	75.00	70.10	70.60	-0.50
146	Surajgarh	Jakhod Pz.	PZ	Older Alluvium	Ao	125.00	63.00	63.55	-0.55
147	Surajgarh	Netrampura	DW	Older Alluvium	Ao	41.30	-	-	-
148	Surajgarh	Pilod	DW	Older Alluvium	Ao	43.00	-	-	-
149	Surajgarh	Sehi Kalan Pz.	PZ	Older Alluvium	Ao	69.45	-	-	-
150	Surajgarh	Berla Pz.	PZ	Older Alluvium	Ao	81.00	52.70	53.20	-0.50
151	Surajgarh	Bishanpura Pz.	PZ	Older Alluvium	Ao	86.00	59.20	59.70	-0.50
152	Surajgarh	Dulaniya Pz.	PZ	Older Alluvium	Ao	85.00	74.80	75.50	-0.70
153	Surajgarh	Jeeni Pz.	PZ	Older Alluvium	Ao	72.00	71.10	71.68	-0.58
154	Surajgarh	Kulot Khurd Pz.	PZ	Older Alluvium	Ao	80.10	60.20	60.48	-0.28
155	Surajgarh	Lakhu Pz.	PZ	Older Alluvium	Ao	-	73.00	73.30	-0.30
156	Surajgarh	Lotiya Pz.	PZ	Older Alluvium	Ao	74.00	63.60	63.95	-0.35
157	Surajgarh	Peepli Pz.	PZ	Older Alluvium	Ao	106.00	74.20	74.62	-0.42
158	Surajgarh	Pilani Pz.	PZ	Older Alluvium	Ao	69.69	Dry	-	-
159	Surajgarh	Surajgarh Pz.	PZ	Older Alluvium	Ao	59.00	-	-	-
160	Surajgarh	Kidwana Pz.	PZ	Older Alluvium	Ao	-	75.10	75.60	-0.50
161	Surajgarh	Morva Pz.	PZ	Older Alluvium	Ao	-	77.60	78.10	-0.50
162	Surajgarh	Devroad Pz.	PZ	Older Alluvium	Ao	-	74.50	74.98	-0.48
163	Udaipurwati	Bagholi Pz	PZ	Yr. Alluvium	A	100.00	50.50	50.72	-0.22
164	Udaipurwati	Gadla Kalan	DW	Yr. Alluvium	A	10.85	-	-	-
165	Udaipurwati	Kakrana	DW	Yr. Alluvium	A	18.75	-	-	-
166	Udaipurwati	Ked	DW	Yr. Alluvium	A	18.50	-	-	-
167	Udaipurwati	Natawas Pz.	PZ	Yr. Alluvium	A	88.00	50.10	50.55	-0.45
168	Udaipurwati	Chanwra Pz.	PZ	Yr. Alluvium	A	59.20	41.10	41.42	-0.32
169	Udaipurwati	Chhaosari Pz.	PZ	Yr. Alluvium	A	61.00	37.40	37.52	-0.12
170	Udaipurwati	Basri	DW	Older Alluvium	Ao	38.00	-	-	-
171	Udaipurwati	Dhola Khera Pz.	PZ	Older Alluvium	Ao	100.00	55.10	56.15	-1.05
172	Udaipurwati	Gudha Gorji Pz	PZ	Older Alluvium	Ao	90.00	25.70	26.65	-0.95
173	Udaipurwati	Jaitpur Pz.	PZ	Older Alluvium	Ao	110.00	63.10	63.50	-0.40
174	Udaipurwati	Khinwasar Pz.	PZ	Older Alluvium	Ao	94.00	55.00	55.10	-0.10
175	Udaipurwati	Majhao Pz.	PZ	Older Alluvium	Ao	98.00	53.95	54.15	-0.20
176	Udaipurwati	Signor Pz.	PZ	Older Alluvium	Ao	100.00	53.45	53.80	-0.35
177	Udaipurwati	Baragaon Pz.	PZ	Older Alluvium	Ao	107.30	47.20	47.75	-0.55
178	Udaipurwati	Bhoorki Pz.	PZ	Older Alluvium	Ao	73.60	55.75	56.10	-0.35
179	Udaipurwati	Posana Pz.	PZ	Older Alluvium	Ao	72.00	56.90	57.18	-0.28
180	Udaipurwati	Raghunathpura Pz.	PZ	Older Alluvium	Ao	88.00	64.08	64.42	-0.34
181	Udaipurwati	Seethal Pz.	PZ	Older Alluvium	Ao	87.00	44.40	44.65	-0.25
182	Udaipurwati	Teetanwar Pz.	PZ	Older Alluvium	Ao	110.40	-	-	-
183	Udaipurwati	Chhapoli	DW	Quart zite	Q	13.20	Dry	-	-
184	Udaipurwati	Guda	DW	Quart zite	Q	29.60	Dry	-	-
185	Udaipurwati	Jahaz	DW	Quart zite	Q	31.15	-	-	-
186	Udaipurwati	Kerot Pz.	PZ	Quart zite	Q	92.00	24.10	25.32	-1.22
187	Udaipurwati	Khedron Ki Dhani	DW	Quart zite	Q	46.20	-	-	-
188	Udaipurwati	Khoh	DW	Quart zite	Q	38.00	-	-	-
189	Udaipurwati	Kishorpura	DW	Quart zite	Q	38.40	-	-	-
190	Udaipurwati	Manaksas	DW	Quart zite	Q	24.00	-	-	-
191	Udaipurwati	Mauta	DW	Quart zite	Q	21.60	-	-	-

SN	Block	Name of Village	Type of well	Hydrogeological Formation	Zone	TD(m)	WL pre 15(m) bgl	WL Post 15(m) bgl	Flucuation Pre15-Post15
192	Udaipurwati	Niranka Ki Dhani	DW	Quart zite	Q	11.70	-	-	-
193	Udaipurwati	Pachlangi-I	DW	Quart zite	Q	35.85	-	-	-
194	Udaipurwati	Pachlangi-Ii	DW	Quart zite	Q	22.00	20.30	20.52	-0.22
195	Udaipurwati	Ponkh Pz.	PZ	Quart zite	Q	74.00	65.70	67.30	-1.60
196	Udaipurwati	Bagora Pz.	PZ	Quart zite	Q	80.00	21.95	21.98	-0.03
197	Udaipurwati	Kankariya Pz.	PZ	Quart zite	Q	70.00	38.10	38.58	-0.48
198	Udaipurwati	Mandawra Pz.	PZ	Quart zite	Q	80.00	-	-	-
199	Udaipurwati	Papra Pz.	PZ	Quart zite	Q	60.00	-	-	-
200	Udaipurwati	Udaipurwati Pz.	PZ	Quart zite	Q	56.00	-	-	-
DISTRICT - JODHPUR									
1	Balesar	Bhalu-Kallan	DW	Sandstone	"SS1"	50.00	15.92	16.45	-0.53
2	Balesar	Bhalu-Rajwa	DW	Sandstone	"SS1"	20.30	Dry	Dry	-
3	Balesar	Bhalu-Rajwa	PZ	Sandstone	"SS1"	125.00	16.16	15.68	0.48
4	Balesar	Chamu (P)	PZ	Sandstone	"Ss1"	100.0	81.40	Not Opened	-
5	Balesar	Chirwai	TW	Sandstone	"SS1"	141.8	Dry	Dry	-
6	Balesar	Dedachak	DW	Sandstone	"SS1"	54.20	Dry	Dry	-
7	Balesar	Dera	DW	Sandstone	"SS1"	39.00	21.50	19.23	2.27
8	Balesar	Deriya	DW	Sandstone	"SS1"	38.10	Dry	Dry	-
9	Balesar	Deriya	PZ	Sandstone	"SS1"	150.00	62.75	64.23	-1.48
10	Balesar	Duda Bera	DW	Sandstone	"SS1"	19.25	Dry	Dry	-
11	Balesar	Duda Bera	PZ	Sandstone	"SS1"	100.00	31.66	32.10	-0.44
12	Balesar	Kanodiya Purohitan	DW	Sandstone	"SS1"	50.00	Dry	Dry	-
13	Balesar	Kanodiya Purohitan	PZ	Sandstone	"SS1"	150.00	-	62.20	-
14	Balesar	Ketu Madan	DW	Sandstone	"SS2"	30.00	Dry	Dry	-
15	Balesar	Ketu Madan	PZ	Sandstone	"SS2"	58.00	46.40	47.64	-1.24
16	Balesar	Khudiala	DW	Sandstone	"SS1"	25.00	Dry	Dry	-
17	Balesar	Lawaran	DW	Sandstone	"SS1"	64.38	Dry	Dry	-
18	Balesar	Lawaran	PZ	Sandstone	"SS1"	140.00	-	67.00	-
19	Balesar	Lorta Achlawata (P)	PZ	Sandstone	"SS1"	100.0	57.17	59.28	-2.11
20	Balesar	Nathrau	DW	Sandstone	"SS1"	40.40	Dry	Dry	-
21	Balesar	Nathrau	PZ	Sandstone	"SS1"	160.00	76.42	81.35	-4.93
22	Balesar	Pandit Ka Bas	DW	Sandstone	"SS1"	40.00	Dry	Dry	-
23	Balesar	Barnau	PZ	Sandstone	"SS1"	160.00	76.85	78.80	-1.95
24	Balesar	Shukhmandla	PZ	S.St./Rhyolite	"SS1"	115.0	63.60	65.60	-2.00
25	Balesar	Balesar Satta	DW	Sandstone	"SS2"	28.30	Dry	Dry	-
26	Balesar	Balesar Satta	PZ	Sandstone	"SS2"	130.00	42.30	36.90	5.40
27	Balesar	Bastwa	DW	Sandstone	"SS2"	31.70	Dry	Dry	-
28	Balesar	Bastwa	PZ	Sandstone	"SS2"	115.00	-	44.46	-
29	Balesar	Birai	DW	Sandstone	"SS2"	28.00	Dry	Dry	-
30	Balesar	Chachalwa	DW	Sandstone	"SS2"	23.00	Dry	Dry	-
31	Balesar	Gopalsaria	DW	Sandstone	"SS2"	19.75	Dry	Dry	-
32	Balesar	Gopalsaria	PZ	Sandstone	"SS2"	90.00	31.50	32.47	-0.97
33	Balesar	Gudiala	DW	Sandstone	"SS2"	29.80	25.80	25.18	0.62
34	Balesar	Jhinjhiniali Kallan	DCB	Sandstone	"SS2"	25+15 B	Dry	Dry	-
35	Balesar	Judia	DW	Sandstone	"SS2"	18.30	13.15	12.80	0.35
36	Balesar	Judia (P)	PZ	Sandstone	"SS2"	110.0	not open	Not opened	-
37	Balesar	Khari Beri(P)	PZ	Sandstone	"SS2"	67.00	34.06	31.95	2.11
38	Balesar	Kui Inda (P)	PZ	Sandstone	"SS2"	100.0	28.44	27.60	0.84
39	Balesar	Utam Bar	DCB	Sandstone	"SS2"	37.85+44 B	33.00	33.10	-0.10
40	Balesar	Hapasar (P)	PZ	Sandstone	"SS1"	135.0	40.00	37.70	2.30
41	Balesar	Agolai (P)	PZ	Rhyolite	"R"	90.00	19.24	18.73	0.51
42	Balesar	Kui Jodha	DW	Rhyolite	"R"	16.45	6.50	1.80	4.70
43	Balesar	Basni Manana(P)	PZ	Allu. (S)/Rhy	"Ao4 (S)"	73.00	16.18	16.33	-0.15
44	Balesar	Bawarli	DW	Alluvium (S)	Ao4(S)	18.55	Dry	Dry	-
45	Balesar	Dhandhania	DW	Alluvium (S)	Ao4(S)	26.05	23.05	23.12	-0.07
46	Baori	Anwana	TW	Sandstone	"SS1"	150.0	Dry	Dry	-
47	Baori	Anwana(P)	PZ	Sandstone	"SS1"	187.0	103.10	103.88	-0.78
48	Baori	Baori (P)	PZ	Sandstone	"SS1"	100.0	42.50	42.60	-0.10
49	Baori	Bara Kalla	TW	Sandstone	"SS1"	125.0	Dry	Dry	-
50	Baori	Baran(P)	PZ	Sandstone	"SS1"	197.0	82.20	80.10	2.10
51	Baori	Birai (P)	PZ	Sandstone	"SS1"	70.00	37.10	37.24	-0.14
52	Baori	Danwara	DW	Sandstone	"SS1"	29.05	Dry	Dry	-
53	Baori	Danwara(P)	PZ	Sandstone	"SS1"	182.00	114.00	114.32	-0.32
54	Baori	Hatundi	DW	Sandstone	"SS1"	44.00	Dry	Dry	-

SN	Block	Name of Village	Type of well	Hydrogeological Formation	Zone	TD(m)	WL pre 15(m) bgl	WL Post 15(m) bgl	Flucuation Pre15-Post15
55	Baori	Hatundi(P)	PZ	Sandstone	"SS1"	248.00	139.20	139.29	-0.09
56	Baori	Kastiya	DW	Sandstone	"SS1"	18.60	10.45	9.30	1.15
57	Baori	Khindakhor	DW	Sandstone	"SS1"	77.75	Dry	Dry	-
58	Baori	Khindakhor(P)	PZ	Sandstone	"SS1"	190.00	92.4	92.57	-0.17
59	Baori	Nadia Kallan	DCB	Sandstone	"SS1"	23.70+70	Dry	Dry	-
60	Baori	Nadia Kallan(P)	PZ	Sandstone	"SS1"	228.00	153.20	Black tape and stuck	-
61	Baori	Nadia Khurd	DW	Sandstone	"SS1"	32.90	Dry	Dry	-
62	Baori	Soyala (P)	PZ	Sandstone	"SS1"	150.0	49.50	49.56	-0.06
63	Baori	Bhawad (P)	PZ	Sandstone	"SS2"	100.0	not open	Nut not opend	-
64	Baori	Jud (P)	PZ	Sandstone	"SS2"	77.00	not open	Nut not opend	-
65	Baori	Kajnau Kalla	DW	Sandstone	"SS2"	31.00	Dry	Dry	-
66	Baori	Kajnau (P)	PZ	Sandstone	"SS2"	228.00	124.60	123.28	1.32
67	Baori	Khari Khurd	TW	Sandstone	"SS2"	100.0	Dry	Dry	-
68	Baori	Khari Khurd(Godaro Mundano Ki Dhani (P)	PZ	Sandstone	"SS2"	148.0	62.85	62.70	0.15
69	Baori	Kherapa	TW	Sandstone	"SS2"	150.0	Dry	Dry	-
70	Baori	Kherapa (P)	PZ	Sandstone	"SS2"	122.0	Dry	Dry	-
71	Baori	Netra	DCB	Sandstone	"SS2"	20.30+70	Dry	Dry	-
72	Baori	Ummed Nagar(P)	PZ	Sandstone	"SS2"	130.0	not open	Nut not opend	-
73	Baori	Ujalia	DCB	Sandstone	"SS2"	36.90+80	Dry	Dry	-
74	Baori	Ujalia(P)	PZ	Sandstone	"SS2"	162.00	112.30	112.44	-0.14
75	Baori	Bucheti	DW	Granite	"G1"	28.00	22.10	21.03	1.07
76	Baori	Bucheti (P)	PZ	Granite	"G1"	80.00	14.90	12.79	2.11
77	Baori	Gangani	DW	Granite	"G1"	25.00	8.10	6.85	1.25
78	Bap	Bungari	DW	Sandstone	"SS1"	48.00	Dry	Dry	-
79	Bap	Bungari	PZ	Sandstone	"SS1"	140.00	48.50	48.40	0.10
80	Bap	Chaku	DW	Sandstone	"SS1"	75.95	65.00	65.20	-0.20
81	Bap	Champasar	DW	Sandstone	"SS2"	50.00	Dry	Dry	-
82	Bap	Champasar	PZ	Sandstone	"SS2"	150.00	48.22	47.91	0.31
83	Bap	Chimana	DW	Sandstone	"SS1"	80.35	74.90	76.20	-1.30
84	Bap	Dhadharwala	DW	Sandstone	"SS1"	80.00	Dry	Dry	-
85	Bap	Dhadharwala	PZ	Sandstone	"SS1"	210.00	80.00	80.55	-0.55
86	Bap	Kelansar	DW	Sandstone	"SS1"	106.00	Dry	Dry	-
87	Bap	Kelansar	PZ	Sandstone	"SS1"	230.00	84.50	86.00	-1.50
88	Bap	Ajasar I	DW	Sandstone	"SS2"	140.85	Dry	Dry	-
89	Bap	Ajasar-Ii	DW	Sandstone	"SS2"	120.00	Dry	Dry	-
90	Bap	Ajasar	PZ	Sandstone	"SS2"	200.00	102.50	-	-
91	Bap	Bhadloo	DW	Sandstone	"SS2"	41.25	Dry	Dry	-
92	Bap	Ghantiali	DW	Sandstone	"SS2"	75.40	Dry	Dry	-
93	Bap	Loona	DW	Sandstone	"SS2"	80.35	68.40	68.50	-0.10
94	Bap	Miya Kor	DW	Sandstone	"SS2"	73.00	Dry	Dry	-
95	Bap	Rohina I	DW	Sandstone	"SS2"	89.60	Dry	Dry	-
96	Bap	Rohina-Ii	DW	Sandstone	"SS2"	80.00	Dry	Dry	-
97	Bap	Rohina	PZ	Sandstone	"SS2"	210.00	55.85	55.25	0.60
98	Bap	Rola Ki Dhani	DW	Sandstone	"SS2"	40.00	35.28	36.50	-1.22
99	Bap	Uddat	DW	Sandstone	"SS2"	90.00	68.45	70.00	-1.55
100	Bap	Baru	DW	Limestone	"Ls2"	44.10	Dry	Dry	-
101	Bap	Baru (P)	PZ	Limestone	"Ls2"	85.00	Dry	Dry	-
102	Bap	Chidi	DW	Limestone	"Ls2"	69.80	Dry	Dry	-
103	Bap	Motai	PZ	Limestone	"Ls2"	167.00	38.45	38.40	0.05
104	Bap	Dholiya (P)	PZ	Limestone	"Ls2"	150.0	94.67	95.63	-0.96
105	Bap	Durgani	DW	Limestone	"Ls2"	118.6	68.75	56.00	12.75
106	Bap	Jhamba	DW	Limestone	"Ls2"	45.70	Dry	dry	-
107	Bap	Jhamba	PZ	Limestone	"Ls2"	163.00	70.00	Black tape and stuck	-
108	Bap	Kanasariya	DW	Limestone	"Ls2"	60.45	16.00	10.10	5.90
109	Bap	Khalrawas	DW	Limestone	"Ls2"	76.40	66.75	60.15	6.60
110	Bap	Malar	DW	Limestone	"Ls2"	31.10	12.10	11.97	0.13
111	Bap	Manewara-I	DW	Limestone	"Ls2"	102.7	Dry	Dry	-
112	Bap	Manewara-Ii	DW	Limestone	"Ls2"	113.4	Dry	Dry	-
113	Bap	Modakiya	DW	Limestone	"Ls2"	65.00	Dry	Dry	-
114	Bap	Mohra	DW	Limestone	"Ls2"	42.40	Dry	Dry	-
115	Bap	Naneu	DW	Limestone	"Ls2"	85.30	52.05	53.95	-1.90
116	Bap	Nokhra Bhatiya	DW	Limestone	"Ls2"	94.30	50.65	52.60	-1.95
117	Bap	Nokhra Charna	DW	Limestone	"Ls2"	109.3	65.00	74.60	-9.60
118	Bap	Sirdha (P)	PZ	Limestone	"Ls2"	125.0	Dry	Dry	-

SN	Block	Name of Village	Type of well	Hydrogeological Formation	Zone	TD(m)	WL pre 15(m) bgl	WL Post 15(m) bgl	Flucuation Pre15-Post15
119	Bap	Sodadhra (P)	PZ	Limestone	"Ls2"	150.0	Filled	filled	-
120	Bap	Sodhadhara	DW	Limestone	"Ls2"	140.0	50.10	45.30	4.80
121	Bap	Tekra	DW	Limestone	"Ls2"	98.80	Dry	Dry	-
122	Bap	Tepu	DW	Limestone	"Ls2"	111.9	76.28	58.78	17.50
123	Bap	Bari Dhani	DW	Sandstone	"Ss4(S)"	25.00	11.31	11.10	0.21
124	Bap	Gadna	DW	Sandstone	"Ss4(S)"	27.25	14.45	13.90	0.55
125	Bap	Kan Singh Ki Sid	DW	Sandstone	"Ss4(S)"	49.10	22.97	19.77	3.20
126	Bap	Khidrat (P)	PZ	Sst/Shall	"Ss4(S)"	150.0	Cap damaged	Cap damaged	-
127	Bap	Nokh (P)	PZ	Tertiary Sandstone	"Ss4(S)"	30.00	20.85	21.18	-0.33
128	Bhopalgarh	Artiya Kalla (P)	PZ	Sandstone	"SS1"	100.0	47.00	45.55	1.45
129	Bhopalgarh	Artiya Khurd	TW	Sandstone	"SS1"	40.00	22.45	18.20	4.25
130	Bhopalgarh	Bagoriya	DW	Sandstone	"SS1"	45.90	Dry	Dry	-
131	Bhopalgarh	Bandra (P)	PZ	Sandstone	"SS1"	116.0	87.70	88.28	-0.58
132	Bhopalgarh	Basni Cholawatan*	TW	Sandstone	"SS1"	60.00	Filled	Filled	-
133	Bhopalgarh	Basni Cholawatan(P)	PZ	Sandstone	"SS1"	170.00	137.50	137.48	0.02
134	Bhopalgarh	Bhopalgarh	TW	Sandstone	"SS1"	150.0	Filled	Filled	-
135	Bhopalgarh	Bhopalgarh (P)	PZ	Sandstone	"SS1"	180.0	130.00	127.21	2.79
136	Bhopalgarh	Birani (P)	PZ	Sandstone	"SS1"	80.00	38.30	38.37	-0.07
137	Bhopalgarh	Chapla	DW	Sandstone	"SS1"	46.10	Dry	Dry	-
138	Bhopalgarh	Chapla(P)	PZ	Sandstone	"SS1"	220.00	107.50	107.72	-0.22
139	Bhopalgarh	Chokri Kallan	DW	Sandstone	"SS1"	25.00	17.60	12.98	4.62
140	Bhopalgarh	Chokri Khurd	DW	Sandstone	"SS1"	36.00	18.50	16.27	2.23
141	Bhopalgarh	Gaderi*	DW	Sandstone	"SS1"	38.00	Dry	Dry	-
142	Bhopalgarh	Ghorawat**	TW	Sandstone	"SS1"	90.00	83.35	80.66	2.69
143	Bhopalgarh	Heeradesar (P)	PZ	Sandstone	"SS1"	95.00	57.40	56.70	0.70
144	Bhopalgarh	Hingoli	DW	Sandstone	"SS1"	36.00	22.50	22.78	-0.28
145	Bhopalgarh	Kalawas*	TW	Sandstone	"SS1"	85.00	Closed	Closed	-
146	Bhopalgarh	Kalawas(P)	PZ	Sandstone	"SS1"	124.00	42.60	42.76	-0.16
147	Bhopalgarh	Kharia Khangar	DW	Sandstone	"SS1"	27.30	Dry	Dry	-
148	Bhopalgarh	Kharia Khangar(P)	PZ	Sandstone	"SS1"	220.00	152.00	152.92	-0.92
149	Bhopalgarh	Khawaspura	TW	Sandstone	"SS1"	109.8	covered	covered	-
150	Bhopalgarh	Khawaspura(P)	PZ	Sandstone	"SS1"	167.0	102.00	100.02	1.98
151	Bhopalgarh	Kumhara	TW	Sandstone	"SS1"	64.60	Dry	Dry	-
152	Bhopalgarh	Kumhara	PZ	Sandstone	"SS1"	200.00	49.70	48.10	1.60
153	Bhopalgarh	Madpuria	TW	Sandstone	"SS1"	106.7	Dry	Dry	-
154	Bhopalgarh	Madpuria(P)	PZ	Sandstone	"SS1"	155.0	111.5	111.90	-0.40
155	Bhopalgarh	Mindoli (P)	PZ	Sandstone	"SS1"	122.0	90.90	86.71	4.19
156	Bhopalgarh	Nadatoda	TW	Sandstone	"SS1"	125.0	75.60	72.39	3.21
157	Bhopalgarh	Nadsar	TW	Sandstone	"SS1"	95.00	Closed	Closed	-
158	Bhopalgarh	Nandia Prabhawati	DW	Sandstone	"SS1"	25.55	18.65	15.30	3.35
159	Bhopalgarh	Nandia Prabhawati (P)	PZ	Sandstone	"SS1"	71.00	12.20	10.40	1.80
160	Bhopalgarh	Palri Sidha	TW	Sandstone	"SS1"	165.0	Dry	Dry	-
161	Bhopalgarh	Palri Sidha	PZ	Sandstone	"SS1"	130.0	116.00	115.64	0.36
162	Bhopalgarh	Rajlani	DW	Sandstone	"SS1"	32.80	Dry	Dry	-
163	Bhopalgarh	Ramchowki (P)	PZ	Sandstone/Gr	"SS1"	93.00	48.35	47.25	1.10
164	Bhopalgarh	Rudia	TW	Sandstone	"SS1"	125.0	Filled	Filled	-
165	Bhopalgarh	Rudia	PZ	Sandstone	"SS1"	130.0	46.00	48.98	-2.98
166	Bhopalgarh	Ustran	DW	Sandstone	"SS1"	45.10	Dry	Dry	-
167	Bhopalgarh	Asop *	TW	Limestone	"Ls1"	100.0	70.30	70.50	-0.20
168	Bhopalgarh	Darmi*	TW	Limestone	"Ls1"	140.0	104.00	103.68	0.32
169	Bhopalgarh	Gerasni (P)	PZ	Limestone	"Ls1"	125.0	97.00	96.64	0.36
170	Bhopalgarh	Mangeria	DCB	Sandstone	"LS1"	30+13	Dry	Dry	-
171	Bhopalgarh	Palri Ranawat	PZ	Limestone	"Ls1"	92.00	42.45	44.53	-2.08
172	Bhopalgarh	Rarod	DW	Limestone	"Ls1"	54.10	47.95	44.81	3.14
173	Bhopalgarh	Burkiya	DW	Granite	"G2"	37.00	17.20	16.19	1.01
174	Bhopalgarh	Jhalamalia	DW	Granite	"G2"	33.90	16.15	14.98	1.17
175	Bhopalgarh	Kagal	DCB	Granite	"G2"	58.30+15	40.80	40.27	0.53
176	Bhopalgarh	Khangta	DW	Granite	"G2"	40.90	34.40	32.43	1.97
177	Bhopalgarh	Kheri Salwa (Charna)	DCB	Granite	"G2"	38.30+20.00	28.45	28.28	0.17
178	Bhopalgarh	Kur	DW	Granite	"G2"	19.00	18.85	18.34	0.51
179	Bhopalgarh	Ramrawas Kalla	DW	Granite	"G2"	25.20	16.95	16.52	0.43
180	Bhopalgarh	Ratkudia	DW	Granite	"G2"	65.20	49.30	45.98	3.32
181	Bhopalgarh	Salwa Khurd	DW	Granite	"G2"	38.85	31.30	31.10	0.20
182	Bhopalgarh	Sathin	DW	Granite	"G2"	27.70	17.35	15.16	2.19

SN	Block	Name of Village	Type of well	Hydrogeological Formation	Zone	TD(m)	WL pre 15(m) bgl	WL Post 15(m) bgl	Flucuation Pre15-Post15
183	Bilara	Gujrawas	DW	Alluvium	"A2"	15.00	12.70	11.76	0.94
184	Bilara	Malkasni	DCB	Alluvium	"A2"	30+20	16.75	15.27	1.48
185	Bilara	Gharsuria	DW	Sandstone	"SS1"	35.20	30.90	29.40	1.50
186	Bilara	Sowniya	DW	Sandstone	"SS1"	52.00	38.50	40.63	-2.13
187	Bilara	Bhagasni	TW	Limestone	"Ls1"	100.0	Dry	Dry	-
188	Bilara	Borunda	TW	Limestone	"Ls1"	125.0	Pump	pump Lowered	-
189	Bilara	Borunda	PZ	Limestone	"Ls1"	195.0	117.75	118.15	-0.40
190	Bilara	Haria Dhana	TW	Limestone	"Ls1"	125.0	Filled	Filled	-
191	Bilara	Haria Dhana	PZ	Limestone	"Ls1"	185.0	119.35	120.26	-0.91
192	Bilara	Jhak	TW	Limestone	"Ls1"	125.0	Pump	pump Lowered	-
193	Bilara	Pichyak	TW	Limestone	"LS1"	80.00	26.25	26.03	0.22
194	Bilara	Rampuria	TW	Limestone	"Ls1"	64.00	damage	damage	-
195	Bilara	Rampuria(P)	PZ	Limestone	"Ls1"	180.00	91.50	91.49	0.01
196	Bilara	Ransigaon (P)	PZ	Limestone	"Ls1"	100.0	Dry	Dry	-
197	Bilara	Sambaria	TW	Limestone	"Ls1"	70.00	Dry	Dry	-
198	Bilara	Sambaria (P)	PZ	Limestone	"Ls1"	205.00	95.50	96.53	-1.03
199	Bilara	Barna (P)	PZ	Limestone	"LS2"	105.0	77.80	77.89	-0.09
200	Bilara	Bijasni	DW	Limestone	"LS2"	35.40	Covered	Covered	-
201	Bilara	Bijasni(P)	PZ	Limestone	"LS2"	62.00	19.35	18.77	0.58
202	Bilara	Bilara*	TW	Limestone	"LS2"	125.0	Covered	Covered	-
203	Bilara	Binjwaria (P)	PZ	Limestone	"LS2"	80.00	Dry	Dry	-
204	Bilara	Harsh (P)	PZ	Limestone	"LS2"	110.0	95.30	96.47	-1.17
205	Bilara	Jelwa (Jetiwas Area)*	TW	Limestone	"LS2"	110.0	Dry	Dry	-
206	Bilara	Jelwa (P)	PZ	Limestone	"LS2"	130.0	39.80	36.89	2.91
207	Bilara	Bagarki	DW	Granite	"G1"	31.40	20.55	19.85	0.70
208	Bilara	Chirdhani	DW	Limestone	"G1"	28.60	18.60	17.71	0.89
209	Bilara	Khejarla	DW	Granite	"G1"	27.00	Covered	Covered	-
210	Bilara	Khejarla (P)	PZ	Granite	"G1"	70.00	19.65	16.47	3.18
211	Bilara	Malawas	DW	Granite	"G1"	41.20	27.00	22.23	4.77
212	Bilara	Nanan	DW	Granite	"G1"	30.00	30.20	26.01	4.19
213	Bilara	Pipar City (P)	PZ	Granite	"G1"	71.00	20.50	17.70	2.80
214	Bilara	Rawniana	DW	Granite	"G1"	36.00	31.65	31.09	0.56
215	Bilara	Anawas	DW	Granite	"G2"	22.55	9.75	7.35	2.40
216	Bilara	Binawas	DW	Granite	"G2"	29.00	Dry and Filled	15.83	-
217	Bilara	Binawas	PZ	Granite	"G2"	75.00	19.70	18.17	1.53
218	Bilara	Boyal	DW	Granite	"G2"	20.20	10.80	9.72	1.08
219	Bilara	Chandelao	DW	Granite	"G2"	21.30	6.50	5.09	1.41
220	Bilara	Jhaliwara Kalla	DW	Granite	"G2"	30.85	25.90	25.04	0.86
221	Bilara	Tilwasni	DW	Granite	"G2"	32.00	20.70	18.86	1.84
222	Bilara	Benan	DCB	Sch/Phy	"Sc/Ph"	27.70+52.00	Dry	Dry	-
223	Bilara	Benan(P)	PZ	Sch/Phy	"Sc/Ph"	80.00	23.80	21.41	2.39
224	Bilara	Bhawi	DW	Sch/Phy	"Sc/Ph"	22.60	13.00	10.86	2.14
225	Bilara	Birawas	DW	Sch/Phy	"Sc/Ph"	29.10	23.60	22.16	1.44
226	Bilara	Buch Kalla	DW	Sch/Phy	"Sc/Ph"	40.00	27.35	23.81	3.54
227	Bilara	Jhurli	TW	Sch/Phy	"Sc/Ph"	80.00	30.90	27.40	3.50
228	Bilara	Olvi	DW	Sch/Phy	"Sc/Ph"	17.30	5.40	5.24	0.16
229	Bilara	Riyan	DW	Sch/Phy	"Sc/Ph"	55.00	28.20	25.60	2.60
230	Bilara	Bala	DW	Alluvium (S)	Ao4 (S)	11.90	10.80	10.82	-0.02
231	Bilara	Holpur Kalla	DW	Alluvium (S)	Ao4 (S)	7.90	6.40	6.50	-0.10
232	Bilara	Kaparda	DW	Alluvium (S)	Ao4 (S)	15.55	10.50	10.03	0.47
233	Bilara	Ramasni	DW	Alluvium (S)	Ao4 (S)	24.70	7.95	6.76	1.19
234	Luni	Dhundhara	DW	Alluvium	"A2"	20.00	4.85	3.65	1.20
235	Luni	Doodiya	DW	Alluvium	"A2"	11.00	10.12	10.60	-0.48
236	Luni	Boranada	DW	Alluvium	"Ao1"	49.75	Covered	Covered	-
237	Luni	Boranada (P)	PZ	Alluvium	"Ao1"	120.00	35.90	35.56	0.34
238	Luni	Bujawar (P)	PZ	Alluvium	"Ao1"	88.00	47.50	46.30	1.20
239	Luni	Doli (P)	PZ	Alluvium	"Ao1"	72.00	51.76	51.12	0.64
240	Luni	Gangana	DW	Alluvium	"Ao1"	80.00	63.00	67.30	-4.30
241	Luni	Gangana (P)	PZ	Alluvium	"Ao1"	110.00	60.75	61.30	-0.55
242	Luni	Jhanwar	DW	Alluvium	"Ao1"	57.00	51.80	50.00	1.80
243	Luni	Khudala	DW	Alluvium	"Ao1"	39.50	36.65	37.30	-0.65
244	Luni	Pal	DW	Alluvium	"Ao1"	75.00	52.00	46.92	5.08
245	Luni	Sar	DW	Alluvium	"Ao2"	37.00	16.50	15.24	1.26
246	Luni	Sarecha	DW	Alluvium	"Ao2"	15.70	Dry	Dry	-

SN	Block	Name of Village	Type of well	Hydrogeological Formation	Zone	TD(m)	WL pre 15(m) bgl	WL Post 15(m) bgl	Flucuation Pre15-Post15
247	Luni	Sarecha(P)	PZ	Alluvium	"Ao2"	71.00	14.20	13.98	0.22
248	Luni	Bevta	DW	Rhyolite	"R"	36.20	29.25	30.28	-1.03
249	Luni	Janadesar	DW	Rhyolite	"R"	40.00	28.40	26.73	1.67
250	Luni	Kakani (P)	PZ	Rhyolite	"R"	125.0	9.85	6.25	3.60
251	Luni	Loonawas Khara (P)	PZ	Rhyolite	"R"	80.00	40.20	39.40	0.80
252	Luni	Mogra Kallan	DW	Rhyolite	"R"	17.50	12.05	8.35	3.70
253	Luni	Mogra Kallan(P)	PZ	Rhyolite	"R"	72.00	3.70	2.74	0.96
254	Luni	Salawas	DW	Rhyolite	"R"	23.30	12.50	13.20	-0.70
255	Luni	Sar (P)	PZ	Rhyolite	"R"	70.00	35.70	34.63	1.07
256	Luni	Bhatinda	DW	Alluvium (S)	Ao4 (S)	10.50	2.80	2.61	0.19
257	Luni	Dhawa	DW	Alluvium (S)	Ao4 (S)	29.50	21.00	18.37	2.63
258	Luni	Guda Kallan	DW	Alluvium (S)	Ao4 (S)	20.00	7.20	6.91	0.29
259	Luni	Kakelao	DW	Alluvium (S)	Ao4 (S)	12.00	9.75	9.64	0.11
260	Luni	Khari Kallan	DW	Alluvium (S)	Ao4 (S)	10.00	3.55	1.88	1.67
261	Luni	Kuri	DW	Alluvium (S)	Ao4 (S)	11.00	4.75	4.80	-0.05
262	Luni	Kuri (P)	PZ	Alluvium (S)	Ao4 (S)	70.00	5.10	4.94	0.16
263	Luni	Luni	DW	Alluvium (S)	Ao4 (S)	12.00	8.20	8.22	-0.02
264	Luni	Padiharo Ki Dhani	DW	Alluvium (S)	Ao4 (S)	32.60	29.75	30.02	-0.27
265	Luni	Palasni	DW	Alluvium (S)	Ao4 (S)	40.00	17.85	18.06	-0.21
266	Luni	Pheench	DW	Alluvium (S)	Ao4 (S)	27.90	14.02	13.19	0.83
267	Luni	Rohicha Khurd	DW	Alluvium (S)	Ao4 (S)	22.80	18.08	18.14	-0.06
268	Luni	Sali	DW	Alluvium (S)	Ao4 (S)	33.75	27.25	26.28	0.97
269	Luni	Sikarpura	DW	Alluvium (S)	Ao4 (S)	13.20	7.05	6.73	0.32
270	Mandore	Aanganwa (P)	PZ	Alluvium	"Ao1"	100.0	17.15	15.77	1.38
271	Mandore	Chavnda	DW	Alluvium	"Ao1"	22.60	17.50	15.50	2.00
272	Mandore	Ghantiyala (P)	PZ	Alluvium	"Ao1"	80.00	16.50	16.75	-0.25
273	Mandore	Rohilla Kallan	DW	Alluvium	"Ao1"	33.00	23.60	26.82	-3.22
274	Mandore	Salodi (P)	PZ	Allu/Sst/ Shale	"Ao1"	100.0	11.20	12.55	-1.35
275	Mandore	Bairu (P)	PZ	Sandstone	"SS1"	124.0	35.70	34.73	0.97
276	Mandore	Barli Kankar	DW	Sandstone	"SS1"	32.25	13.03	13.51	-0.48
277	Mandore	Indroka (P)	PZ	Sandstone	"SS1"	116.0	49.40	48.97	0.43
278	Mandore	Keru	DW	Sandstone	"SS1"	45.50	Covered	Covered	-
279	Mandore	Keru(P)	PZ	Sandstone	"SS1"	150.00	32.65	33.95	-1.30
280	Mandore	Manai (P)	PZ	Sandstone	"SS1"	168.0	101.85	101.79	0.06
281	Mandore	Narwa (P)	PZ	Sandstone	"SS1"	96.00	46.60	46.46	0.14
282	Mandore	Palri Khichiyan	DW	Sandstone	"SS1"	38.75	25.90	26.80	-0.90
283	Mandore	Palri Khichiyan (P)	PZ	Sandstone	"SS1"	153.00	cap bent	cap bent	-
284	Mandore	Palri Manglian	DW	Sandstone	"SS1"	38.90	14.95	10.78	4.17
285	Mandore	Rajwa	DW	Sandstone	"SS1"	32.80	25.50	23.16	2.34
286	Mandore	Rajwa(P)	PZ	Sandstone	"SS1"	200.00	13.60	13.02	0.58
287	Mandore	Bhirkali	DCB	Sandstone	"SS2"	20.50	Covered	Covered	-
288	Mandore	Bhirkali (P)	PZ	Sandstone	"SS2"	130.00	45.00	47.77	-2.77
289	Mandore	Karwar	DW	Sandstone	"SS2"	18.80	dry & collapsed	dry & collapsed	-
290	Mandore	Manaklao (P)	PZ	Sandstone	"SS2"	44.00	Filled	Filled	-
291	Mandore	Asarnada (P)	PZ	Granite	"G2"	81.00	30.75	30.70	0.05
292	Mandore	Babrla	DW	Granite	"G2"	28.35	21.50	20.17	1.33
293	Mandore	Bisalpur	DW	Granite	"G2"	20.00	7.80	8.15	-0.35
294	Mandore	Bisalpur(P)	PZ	Granite	"G2"	72.00	8.07	8.78	-0.71
295	Mandore	Daikara-I	DW	Granite	"G2"	24.30	12.30	10.70	1.60
296	Mandore	Daikara-Ii	DW	Granite	"G2"	22.70	12.70	12.27	0.43
297	Mandore	Dangiawas	DW	Granite	"G2"	21.50	11.85	11.83	0.02
298	Mandore	Dantiwara	DW	Granite	"G2"	18.00	17.65	15.09	2.56
299	Mandore	Jajiwal Gehlota	DW	Granite	"G2"	20.20	12.60	11.74	0.86
300	Mandore	Jatiyawas	DW	Granite	"G2"	13.00	Dry	Dry	-
301	Mandore	Jatiyawas (P)	PZ	Granite	"G2"	75.00	11.87	12.01	-0.14
302	Mandore	Salwa Kalla	DW	Granite	"G2"	36.15	14.50	13.40	1.10
303	Mandore	Bambor	DW	Rhyolite	"R"	24.65	14.90	14.15	0.75
304	Mandore	Daizar (P)	PZ	Rhyolite	"R"	140.0	22.90	18.10	4.80
305	Mandore	Karani	DW	Rhyolite	"R"	48.60	47.50	45.40	2.10
306	Mandore	Nandri Gaon	DW	Rhyolite	"R"	13.26	3.80	2.77	1.03
307	Mandore	Mandore Police Thana (P/Z)	PZ	Rhyolite	"R"	150.0	20.15	15.90	4.25
308	Mandore	Akthali	DW	Granite (S)	G4 (S)	38.85	24.95	26.55	-1.60
309	Mandore	Banar	DW	Granite (S)	G4 (S)	11.90	4.50	3.75	0.75
310	Mandore	Jaleli Champawata	DW	Granite (S)	G4 (S)	20.50	12.05	11.62	0.43

SN	Block	Name of Village	Type of well	Hydrogeological Formation	Zone	TD(m)	WL pre 15(m) bgl	WL Post 15(m) bgl	Flucuation Pre15-Post15
311	Mandore	Jaleli Champawata (P)	PZ	Granite (S)	G4 (S)	77.00	12.52	12.49	0.03
312	Osian	Balarwa (P)	PZ	Sandstone	"SS1"	154.0	133.75	136.70	-2.95
313	Osian	Bapini	DW	Sandstone	"SS1"	91.00	90.80	Dry	-
314	Osian	Bapini(P)	PZ	Sandstone	"SS1"	202.00	87.65	87.31	0.34
315	Osian	Bara Kotecha (P)	PZ	Sandstone	"SS1"	85.00	not open	Nut not opend	-
316	Osian	Barla Basni	TW	Sandstone	"SS1"	70.00	Dry	Dry	-
317	Osian	Barsalu Kallan	DW	Sandstone	"SS1"	88.40	63.77	63.64	0.13
318	Osian	Bedu	DW	Sandstone	"SS1"	105.0	Dry	Dry	-
319	Osian	Bhaiser Kutri(P)	PZ	Sandstone	"SS1"	177.0	Dry	Dry	-
320	Osian	Bhaiser Chundiali (P)	PZ	Sandstone	"SS1"	132.0	112.22	112.06	0.16
321	Osian	Bhaiser Kotwali	TW	Sandstone	"SS1"	125.0	Dry	Dry	-
322	Osian	Bher	DW	Sandstone	"SS1"	90.16	Dry	Dry	-
323	Osian	Binjwaria (P)	PZ	Sandstone	"SS1"	150.0	108.30	109.45	-1.15
324	Osian	Chopasni Charna (P)	PZ	Sandstone	"SS1"	130.0	Dry	Dry	-
325	Osian	Ghewra	TW	Sandstone	"SS1"	150.0	85.35	Filled	-
326	Osian	Hardhani	TW	Sandstone	"SS1"	150.0	Dry	Dry	-
327	Osian	Harlai	DW	Sandstone	"SS1"	100.2	79.10	81.03	-1.93
328	Osian	Jellu	DW	Sandstone	"SS1"	24.20	Dry	Dry	-
329	Osian	Jellu	PZ	Sandstone	"SS1"	125.00	49.42	49.37	0.05
330	Osian	Kapuria	DW	Sandstone	"SS1"	77.80	Dry	Dry	-
331	Osian	Kapuria(P)	PZ	Sandstone	"SS1"	175.00	102.55	102.96	-0.41
332	Osian	Kiramsaria (P)	PZ	Sandstone	"SS1"	153.0	Damage	Damage	-
333	Osian	Mathania (P)	PZ	Sandstone	"SS1"	130.0	roots	Roots	-
334	Osian	Matora	DW	Sandstone	"SS1"	83.95	Dry	Dry	-
335	Osian	Matora(P)	PZ	Sandstone	"SS1"	165.00	101.30	97.56	3.74
336	Osian	Moranwara	DW	Sandstone	"SS1"	30.00	Dry	Dry	-
337	Osian	Nevra	DW	Sandstone	"SS1"	42.00	Covered with bushesh	Covered with bushesh	-
338	Osian	Nosar	DW	Sandstone	"SS1"	99.55	Dry	Dry	-
339	Osian	Nosar(P)	PZ	Sandstone	"SS1"	179.00	100.90	100.13	0.77
340	Osian	Nosar (Bhando Ka Bera)	DW	Sandstone	"SS1"	106.2	Dry	Dry	-
341	Osian	Palli	DW	Sandstone	"SS1"	110.8	Dry	Dry	-
342	Osian	Panchla	TW	Sandstone	"SS1"	150.0	Dry	Dry	-
343	Osian	Parasla	DW	Sandstone	"SS1"	88.85	Dry	Dry	-
344	Osian	Parasla(P)	PZ	Sandstone	"SS1"	182.00	114.20	114.36	-0.16
345	Osian	Railmalwara	DW	Sandstone	"SS1"	81.80	Dry	Dry	-
346	Osian	Rajasni	TW	Sandstone	"SS1"	180.0	Dry	Dry	-
347	Osian	Rampura (P)	PZ	Sandstone	"SS1"	193.0	131.22	132.09	-0.87
348	Osian	Reniya (P)	PZ	Sandstone	"SS1"	150.0	roots	Roots	-
349	Osian	Samrau	DW	Sandstone	"SS1"	84.00	Dry	Dry	-
350	Osian	Samrau(P)	PZ	Sandstone	"SS1"	223.00	115.90	116.37	-0.47
351	Osian	Tinwari (P)	PZ	Sandstone	"SS1"	150.0	137.50	140.84	-3.34
352	Osian	Unwara	DW	Sandstone	"SS1"	96.00	Dry	Dry	-
353	Osian	Bana Ka Bas(P)	PZ	Sandstone	"SS2"	100.0	Damage	Damage	-
354	Osian	Bedu Ka Bas	DCB	Sandstone	"SS2"	45+30	WLB	WLB	-
355	Osian	Betwasia	DW	Sandstone	"SS2"	72.00	Dry	Dry	-
356	Osian	Bhikamkhor	DW	Sandstone	"SS2"	50.27	40.30	41.10	-0.80
357	Osian	Bhikamkhor(P)	PZ	Sandstone	"SS2"	215.00	111.20	111.49	-0.29
358	Osian	Bhikamkhor (Bhiyaro Ki Dhani)	DW	Sandstone	"SS2"	73.25	69.71	70.30	-0.59
359	Osian	Chirai	DW	Sandstone	"SS2"	28.00	Dry	Dry	-
360	Osian	Chirai Road	TW	Sandstone	"SS2"	125.0	Dry	Dry	-
361	Osian	Dabri	DW	Sandstone	"SS2"	52.70	41.18	39.46	1.72
362	Osian	Ekalkhori	DW	Sandstone	"SS2"	77.50	Dry	Dry	-
363	Osian	Khabra-Becharna	DW	Sandstone	"SS2"	52.00	Dry	Dry	-
364	Osian	Malunga	DCB	Sandstone	"SS2"	40.00	30.40	31.07	-0.67
365	Osian	Nerva	DW	Sandstone	"SS2"	90.00	Covered by S.st Blocks	Covered by S.st Blocks	-
366	Osian	Nevra Road	DW	Sandstone	"SS2"	55.69	38.90	36.25	2.65
367	Osian	Osian	DW	Sandstone	"SS2"	21.49	Dry	Dry	-
368	Osian	Osian	PZ	Sandstone	"SS2"	202.00	83.00	Tape stick	-
369	Osian	Santora Kallan	DW	Sandstone	"SS2"	29.30	Dry	Dry	-
370	Osian	Santora Khurd (P)	PZ	Sst/Gr	"SS2"	100.0	35.78	37.85	-2.07
371	Osian	Sirmandi(P)	PZ	Sandstone	"SS2"	150.0	Dry	Dry	-
372	Osian	Jhakan	DW	Limestone	"Ls1"	86.80	84.20	85.21	-1.01
373	Osian	Punasar (P)	PZ	Limestone	"Ls1"	79.00	Dry	Dry	-
374	Phalodi	Bamnu	DCB	Sandstone	"SS1"	45.00	Dry	Dry	-

SN	Block	Name of Village	Type of well	Hydrogeological Formation	Zone	TD(m)	WL pre 15(m) bgl	WL Post 15(m) bgl	Flucuation Pre15-Post15
375	Phalodi	Bamnu	PZ	Sandstone	"SS1"	160.00	55.70	55.52	0.18
376	Phalodi	Chilla	DW	Sandstone	"SS1"	96.25	92.50	92.90	-0.40
377	Phalodi	Dabar	DW	Sandstone	"SS1"	89.35	Dry	Dry	-
378	Phalodi	Dhelana	DW	Sandstone	"SS1"	56.90	Dry	Dry	-
379	Phalodi	Khara Bhope Ki Dhani	DCB	Sandstone	"SS1"	87.50	Dry	Dry	-
380	Phalodi	Kolu Pabuji(Khara Bhope Ki Dhani)	PZ	Sandstone	"SS2"	153.00	69.75	71.80	-2.05
381	Phalodi	Lohawat (P)	PZ	Sst/Lst	"SS1"	160.0	106.00	106.33	-0.33
382	Phalodi	Ugras (P)	PZ	Sandstone	"SS1"	125.0	collapsed	collapsed	-
383	Phalodi	Uttri Dhani	DW	Sandstone	"SS1"	85.25	75.50	74.70	0.80
384	Phalodi	Bhoja Kor	DW	Sandstone	"SS2"	46.00	Dry	Dry	-
385	Phalodi	Dhadhu (P)	PZ	Sandstone	"SS2"	135.0	collapsed	collapsed	-
386	Phalodi	Kalran	DW	Sandstone	"SS2"	90.35	Dry	Dry	-
387	Phalodi	Khara (P)	PZ	Sst/Shale	"SS2"	190.0	89.15	89.27	-0.12
388	Phalodi	Kushlawa (P)	PZ	Sandstone	"SS2"	125.0	collapsed	collapsed	-
389	Phalodi	Mokheri	DW	Sandstone	"SS2"	90.9	dry	dry	-
390	Phalodi	Mokheri	PZ	Sandstone	"SS2"	275.00	147.50	148.96	-1.46
391	Phalodi	Rayada	DW	Limestone	"SS2"	67.30	dry	dry	-
392	Phalodi	Bengti Kalla (P)	PZ	Limestone	"Ls1"	135.0	135.00	Dry	-
393	Phalodi	Bhinyasar	DW	Limestone	"Ls1"	71.00	dry	Dry	-
394	Phalodi	Bhinyasar(P)	PZ	Limestone	"Ls1"	200.00	102.95	105.60	-2.65
395	Phalodi	Chadi (P)	PZ	Limestone	"Ls1"	150.0	dry	dry	-
396	Phalodi	Chotina (P)	PZ	Limestone	"Ls1"	130.0	101.60	104.45	-2.85
397	Phalodi	Denok	DW	Limestone	"Ls1"	77.65	dry	dry	-
398	Phalodi	Denok	PZ	Limestone	"Ls1"	200.00	120.30	123.37	-3.07
399	Phalodi	Dhoulasar	DW	Limestone	"Ls1"	73.05	37.82	35.93	1.89
400	Phalodi	Khichan	DW	Limestone	"Ls1"	68.38	Dry	Dry	-
401	Phalodi	Khichan(P)	PZ	Limestone	"Ls1"	90.00	collapsed	collapsed	-
402	Phalodi	Kundal	DW	Limestone	"Ls1"	80.40	dry	dry	-
403	Phalodi	Moriya (P)	PZ	Limestone	"Ls1"	125.0	dry	-	-
404	Phalodi	Phalodi Town	DW	Limestone	"Ls1"	72.4	dry	-	-
405	Phalodi	Phalodi Town	PZ	Limestone	"Ls1"	227.00	100.26	101.68	-1.42
406	Phalodi	Ridmalsar	DW	Limestone	"LS1"	95.00	dry	-	-
407	Phalodi	Suwap	DW	Limestone	"Ls1"	98.35	dry	dry	-
408	Phalodi	Bhojasar	DW	Limestone	"LS2"	74.15	dry	dry	-
409	Phalodi	Chotina-Aau (Gurchiya Bera)	DW	Limestone	"LS2"	90.00	dry	dry	-
410	Shergarh	Bhandu Jati	DW	Alluvium	"Ao1"	34.76	dry	dry	-
411	Shergarh	Chakdar	DW	Alluvium	"Ao1"	52.45	43.50	46.05	-2.55
412	Shergarh	Sointra	DW	Alluvium	"Ao1"	50.40	dry	dry	-
413	Shergarh	Sointra	PZ	Alluvium	"Ao1"	125.00	41.66	41.50	0.16
414	Shergarh	Bhungra	DW	Alluvium	"Ao2"	50.00	45.00	41.60	3.40
415	Shergarh	Raisar	DW	Alluvium	"Ao2"	45.00	43.50	41.17	2.33
416	Shergarh	Sai	DW	Alluvium	"Ao2"	46.80	DRY	Dry	-
417	Shergarh	Sai (Sabaria Bera)	DW	Alluvium	"Ao2"	52.00	37.60	37.62	-0.02
418	Shergarh	Shergarh	DW	Alluvium	"Ao2"	52.00	41.00	40.50	0.50
419	Shergarh	Shergarh (P)	PZ	Alluvium	"Ao2"	100.0	41.97	41.75	0.22
420	Shergarh	Suwalia	DW	Alluvium	"Ao2"	55.00	36.50	36.00	0.50
421	Shergarh	Asarlai (P)	PZ	Sandstone	"SS1"	100.0	63.81	65.17	-1.36
422	Shergarh	Burkiya	DW	Sandstone	"SS1"	35.80	DRY	DRY	-
423	Shergarh	Dasania	DW	Sandstone	"SS1"	25.30	DRY	DRY	-
424	Shergarh	Dasania(P)	PZ	Sandstone	"SS1"	155.00	31.90	31.20	0.70
425	Shergarh	Jethania	DW	Sandstone	"SS1"	32.00	DRY	DRY	-
426	Shergarh	Jethania	PZ	Sandstone	"SS1"	150.00	-	52.35	-
427	Shergarh	Jetsar	DW	Sandstone	"SS1"	47.00	37.79	38.00	-0.21
428	Shergarh	Kalau (P)	PZ	Sandstone	"SS1"	100.0	72.05	75.08	-3.03
429	Shergarh	Lalpura	DW	Sandstone	"SS1"	45.00	36.28	37.08	-0.80
430	Shergarh	Somesar (Punjalwala Dhara)	DW	Sandstone	"SS1"	36.50	25.20	25.00	0.20
431	Shergarh	Nag Singh Pura	DW	Sandstone	"SS1"	42.00	DRY	Dry	-
432	Shergarh	Untwalia	PZ	Sandstone	"SS1"	155.00	61.44	63.14	-1.70
433	Shergarh	Bhoja Ka Bas	DW	Sandstone	"SS2"	37.80	33.16	33.20	-0.04
434	Shergarh	Dechu (P)	PZ	Sandstone	"SS2"	110.0	72.80	70.10	2.70
435	Shergarh	Gara	DW	Sandstone	"SS2"	41.20	38.50	38.75	-0.25
436	Shergarh	Khirjan Khas	DW	Sandstone	"SS2"	42.40	DRY	Dry	-
437	Shergarh	Khirjan Khas	PZ	Sandstone	"SS2"	100.00	-	44.27	-
438	Shergarh	Sagran	TW	Sandstone	"SS2"	77.80	68.95	72.80	-3.85

SN	Block	Name of Village	Type of well	Hydrogeological Formation	Zone	TD(m)	WL pre 15(m) bgl	WL Post 15(m) bgl	Flucuation Pre15-Post15
439	Shergarh	Tena	DW	Sandstone	"SS2"	38.30	DRY	Dry	-
440	Shergarh	Tena	PZ	Sandstone	"SS2"	120.00	-	40.85	-
441	Shergarh	Tena(Narsingh Nagar)	DCB	Sandstone	"SS2"	61.00	42.87	43.00	-0.13
442	Shergarh	Timbri	DW	Sandstone	"SS2"	33.60	DRY	Dry	-
443	Shergarh	Bhomsagar	DW	Alluvium	Ao4 (S)	32.75	DRY	DRY	-
444	Shergarh	Bhomsagar	PZ	Alluvium	Ao4 (S)	63.00	29.65	29.58	0.07
445	Shergarh	Chaba	DW	Alluvium	Ao4 (S)	33.60	DRY	-	-
446	Shergarh	Chaba	PZ	Alluvium	Ao4 (S)	115.00	31.85	31.65	0.20
447	Shergarh	Chatarpura	DW	Alluvium	Ao4 (S)	32.20	DRY	DRY	-
448	Shergarh	Chatarpura	PZ	Alluvium	Ao4 (S)	140.00	30.36	30.20	0.16
449	Shergarh	Khanodi	DW	Alluvium	Ao4 (S)	70.00	34.05	32.40	1.65
450	Shergarh	Solankiya Tala	DW	Alluvium	Ao4 (S)	38.30	39.77	40.00	-0.23
451	Shergarh	Somesar	DW	Sandstone	"SS1"	32.00	DRY	DRY	-
452	Shergarh	Somesar	PZ	Sandstone	"SS1"	150.00	32.22	32.19	0.03
DISTRICT - KARAULI									
1	Hindone	Danalpur	DW	Older Alluvium	Ao(Non Command)	27.4	Dry	Dry	-
2	Hindone	Dedroli*	DW	Older Alluvium	Ao(Non Command)	35.3	Dry	Dry	-
3	Hindone	Dhindora	DW	Older Alluvium	Ao(Non Command)	18.2	Dry	Dry	-
4	Hindone	Ekorashi	DW	Older Alluvium	Ao(Non Command)	25.5	20.9	21.95	-1.05
5	Hindone	Hindon*	DW	Older Alluvium	Ao(Non Command)	12.15	2.42	2.3	0.12
6	Hindone	Jhareda	DW	Older Alluvium	Ao(Non Command)	32.1	Dry	Dry	-
7	Hindone	Kachroli	DW	Older Alluvium	Ao(Non Command)	24	Dry	Dry	-
8	Hindone	Khatkar*	DW	Older Alluvium	Ao(Non Command)	33.5	Dry	Dry	-
9	Hindone	Kheepkapura	DW	Older Alluvium	Ao(Non Command)	18.5	Dry	Dry	-
10	Hindone	Kherli	DW	Older Alluvium	Ao(Non Command)	14.8	`Dry	Dry	-
11	Hindone	Kheda*	DW	Older Alluvium	Ao(Non Command)	33	`Dry	Dry	-
12	Hindone	Kyarda	DW	Older Alluvium	Ao(Non Command)	16	Dry	Dry	-
13	Hindone	Mahu*	DW	Older Alluvium	Ao(Non Command)	21.95	Dry	Dry	-
14	Hindone	Mandawara*	DW	Older Alluvium	Ao(Non Command)	29.9	Dry	Dry	-
15	Hindone	Ritholi Pz. (11-12)	DW	Older Alluvium	Ao(Non Command)	70	Dry	Dry	-
16	Hindone	Srimahavirji Pz.(11-12)	DW	Older Alluvium	Ao(Non Command)	70	35.42	36.55	-1.13
17	Hindone	Sikanderpur	DW	Older Alluvium	Ao(Non Command)	17.8	Dry	Dry	-
18	Hindone	Dedroli Pz.	DW	Older Alluvium	Ao(Non Command)	80	Dry	Dry	-
19	Hindone	Katkar Pz.	PZ	Older Alluvium	Ao(Non Command)	50	Damaged	Damaged	-
20	Hindone	Kyarda Pz.	PZ	Older Alluvium	Ao(Non Command)	60	42.38	43.4	-1.02
21	Hindone	Mahu Ibrahimpur Pz.	PZ	Older Alluvium	Ao(Non Command)	80	22.7	23.65	-0.95
22	Hindone	Patonda Pz.	PZ	Older Alluvium	Ao(Non Command)	50	Damaged	Damaged	-
23	Hindone	Sikrauda-M.Pz.	PZ	Older Alluvium	Ao(Non Command)	57	Dry	Dry	-
24	Hindone	Jatnangla Pz	PZ	Older Alluvium	Ao(Command)	65	18.77	19.8	-1.03
25	Hindone	Sherpur	DW	Older Alluvium	Ao(Command)	31.5	18.7	19.85	-1.15
26	Hindone	Suroth	DW	Older Alluvium	Ao(Command)	23.3	Dry	Dry	-
27	Hindone	Jatnangla	DW	Older Alluvium	Ao(Command)	60	Dry	Dry	-
28	Hindone	Sherpur Pz	PZ	Older Alluvium	Ao(Command)	53	Damaged	Damaged	-
29	Hindone	Karbad	DW	Sandstone	Ss(Non Command)	44	Dry	Dry	-
30	Hindone	Khareta Raj	DW	Sandstone	Ss(Non Command)	25.05	Dry	Dry	-
31	Hindone	Kotra	DW	Sandstone	Ss(Non Command)	29.35	Dry	Dry	-
32	Hindone	Kotra Pz	PZ	Sandstone	Ss(Non Command)	90	-	8.1	-
33	Hindone	Mothiyapur	DW	Sandstone	Ss(Non Command)	15.5	Dry	Dry	-
34	Karauli	Beezalpur Pz	DW	Older Alluvium	Ao(Non Command)	90	Handpump	Dry	-
35	Karauli	B Irwas	DW	Older Alluvium	Ao(Non Command)	28.05	14.4	14.2	0.20
36	Karauli	Chainpur	DW	Older Alluvium	Ao(Non Command)	30	Dry	Dry	-
37	Karauli	Dhanupura	DW	Older Alluvium	Ao(Non Command)	25.85	Dry	Dry	-
38	Karauli	Gadoli	DW	Older Alluvium	Ao(Non Command)	32	Dry	Dry	-
39	Karauli	Gurla Pahari	DW	Older Alluvium	Ao(Non Command)	21.3	23.05	19.65	3.40
40	Karauli	Karauli Pz	PZ	Older Alluvium	Ao(Non Command)	-	23.65	24.6	-0.95
41	Karauli	Karsai	DW	Older Alluvium	Ao(Non Command)	16.5	12.2	12.5	-0.30
42	Karauli	Kondar	DW	Older Alluvium	Ao(Non Command)	37	Dry	Dry	-
43	Karauli	Saimar Ka Pura	DW	Older Alluvium	Ao(Non Command)	24.6	Dry	Dry	-
44	Karauli	Karauli Pz	PZ	Older Alluvium	Ao(Non Command)	53	Damaged	Damaged	-
45	Karauli	Kondar Pz	PZ	Older Alluvium	Ao(Non Command)	55	Dry	Dry	-
46	Karauli	Gadoli Pz	PZ	Older Alluvium	Ao(Non Command)	75	35.4	38.5	-3.10
47	Karauli	Tatwai Pz	PZ	Older Alluvium	Ao(Non Command)	90	46.17	47.9	-1.73
48	Karauli	Atewa	DW	Sandstone(NC)	Ss(Non Command)	15.15	4.05	5.2	-1.15
49	Karauli	Kailadevi	DW	Sandstone(NC)	Ss(Non Command)	36.7	7.45	8.1	-0.65

SN	Block	Name of Village	Type of well	Hydrogeological Formation	Zone	TD(m)	WL pre 15(m) bgl	WL Post 15(m) bgl	Flucuation Pre15-Post15
50	Karauli	Kerabhaopur	DW	Sandstone(NC)	Ss(Non Command)	18.1	Dry	Dry	-
51	Karauli	Masalpur	DW	Sandstone(NC)	Ss(Non Command)	14	Dry	Dry	-
52	Karauli	Mohanpura	DW	Sandstone(NC)	Ss(Non Command)	18.15	13.65	14.2	-0.55
53	Karauli	Sanseri	DW	Sandstone(NC)	Ss(Non Command)	26	Dry	Dry	-
54	Karauli	Tatwai	DW	Sandstone(NC)	Ss(Non Command)	27.15	Dry	Dry	-
55	Karauli	Atewa Pz	PZ	Sandstone(NC)	Ss(Non Command)	75	11.4	12.6	-1.20
56	Karauli	Kh. Bhaopur Pz	PZ	Sandstone(NC)	Ss(Non Command)	60	Damaged	Damaged	-
57	Karauli	Masalpur Pz	PZ	Sandstone (NC)	Ss(Non Command)	50	UA	UA	-
58	Karauli	Khohri Pz	PZ	Sandstone (NC)	Ss(Non Command)	72	18.3	19.5	-1.20
59	Karauli	Mahuakhera Pz	PZ	Sandstone (NC)	Ss(Non Command)	90	23.4	22.8	0.60
60	Karauli	Sanseri Pz	PZ	Sandstone (NC)	Ss(Non Command)	90	27.7	23	4.70
61	Karauli	Jamoora Pz	PZ	Sandstone (NC)	Ss(Non Command)	84	-	16.1	-
62	Karauli	Garh Pz	PZ	Sandstone (NC)	Ss(Non Command)	72	-	4.9	-
63	Nadoti	Bagor	DW	Older Alluvium	Ao(Non Command)	13.9	Dry	Dry	-
64	Nadoti	Bardala	DW	Older Alluvium	Ao(Non Command)	9.9	6.4	7.85	-1.45
65	Nadoti	Baragaon	DW	Older Alluvium	Ao(Non Command)	10.1	Dry	Dry	-
66	Nadoti	Gandal	DW	Older Alluvium	Ao(Non Command)	14.1	Dry	Dry	-
67	Nadoti	Garhkhera	DW	Older Alluvium	Ao(Non Command)	13.05	Dry	Dry	-
68	Nadoti	Gotya Ka Pura	DW	Older Alluvium	Ao(Non Command)	16.3	Dry	Dry	-
69	Nadoti	Kema	DW	Older Alluvium	Ao(Non Command)	13	Dry	14.2	-
70	Nadoti	Nadoti	DW	Older Alluvium	Ao(Non Command)	10.65	2.06	3.1	-1.04
71	Nadoti	Salawad	DW	Older Alluvium	Ao(Non Command)	10.15	4.05	Dry	-
72	Nadoti	Shahar	DW	Older Alluvium	Ao(Non Command)	14.5	Dry	Dry	-
73	Nadoti	Timawa	DW	Older Alluvium	Ao(Non Command)	38	Dry	Dry	-
74	Nadoti	Amlipura Pz	PZ	Older Alluvium	Ao(Non Command)	54	Dry	Dry	-
75	Nadoti	Bardala Pz	PZ	Older Alluvium	Ao(Non Command)	65	6.82	7.4	-0.58
76	Nadoti	Garh Khera Pz	PZ	Older Alluvium	Ao(Non Command)	65	-	16.3	-
77	Nadoti	Gotya Ka Pura Pz	PZ	Older Alluvium	Ao(Non Command)	80	18.2	19.1	-0.90
78	Nadoti	Salawad Pz	PZ	Older Alluvium	Ao(Non Command)	70	UA	UA	-
79	Nadoti	Kemla	DW	Older Alluvium	Ao(Command)	18	Dry	Dry	-
80	Nadoti	Kemla Pz	PZ	Older Alluvium	Ao(Command)	65	Dry	Dry	-
81	Nadoti	Garhmoran	DW	Quartzite	Q(NonCommand)	14.05	Dry	Dry	-
82	Nadoti	Gurhachandraji	DW	Quartzite	Q(NonCommand)	16.5	Dry	Dry	-
83	Nadoti	Lalsar Pal Pz	PZ	Quartzite	Q(NonCommand)	70	-	Dry	-
84	Nadoti	Lalsar Pal	DW	Quartzite	Q(NonCommand)	18.3	-	Dry	-
85	Sapotara	Ballupura	DW	Older Alluvium	Ao(Non Command)	24.7	25.15	25.8	-0.65
86	Sapotara	Kurgaon	DW	Older Alluvium	Ao(Non Command)	14	7.5	8.9	-1.40
87	Sapotara	Mandrayal	DW	Older Alluvium	Ao(Non Command)	31.7	UA	UA	-
88	Sapotara	Naroli Dang	DW	Older Alluvium	Ao(Non Command)	20	Dry	Dry	-
89	Sapotara	Chouragaon	PZ	Older Alluvium	Ao(Non Command)	50	11	11.75	-0.75
90	Sapotara	Chouragaon Pz	PZ	Older Alluvium	Ao(Command)	55	Damaged	Damaged	-
91	Sapotara	Dhoolwas	DW	Older Alluvium	Ao(Command)	18	Dry	Dry	-
92	Sapotara	Bhakri	DW	Sandstone(NC)	Ss(Non Command)	31.9	10.2	11	-0.80
93	Sapotara	Dabra	DW	Sandstone(NC)	Ss(Non Command)	30.1	Dry	Dry	-
94	Sapotara	Garhi Ka Bas	DW	Sandstone(NC)	Ss(Non Command)	16.7	14.35	14.9	-0.55
95	Sapotara	Langra	DW	Sandstone(NC)	Ss(Non Command)	14.5	7.2	9.1	-1.90
96	Sapotara	Sankhara	DW	Sandstone(NC)	Ss(Non Command)	14.25	Dry	Dry	-
97	Sapotara	Bhakri Pz	PZ	Sandstone(NC)	Ss(Non Command)	90	10.5	9.7	0.80
98	Sapotara	Dabra Pz	PZ	Sandstone(NC)	Ss(Non Command)	55	42	44.6	-2.60
99	Sapotara	Langra Pz	PZ	Sandstone(NC)	Ss(Non Command)	80	22.9	23.2	-0.30
100	Sapotara	Rondhai Pz	PZ	Sandstone(NC)	Ss(Non Command)	55	UA	UA	-
101	Sapotara	Sapotara	DW	Sandstone (C)	Ss(Command)	17.95	15.5	16.2	-0.70
102	Sapotara	Sapotara Pz	PZ	Sandstone (C)	Ss(Command)	60	26.49	27.1	-0.61
103	Sapotara	Bahadurpur Pz	PZ	Sandstone (C)	Ss(Command)	90	18.05	17.55	0.50
104	Sapotara	Bugdar Pz	PZ	Sandstone (C)	Ss(Command)	78	UA	24.3	-
105	Sapotara	Gurdeh Pz	PZ	Sandstone (C)	Ss(Command)	90	19.5	20.3	-0.80
106	Todabhim	Beroz	DW	Older Alluvium	Ao(Non Command)	48.5	Dry	Dry	-
107	Todabhim	Bhainsa	DW	Older Alluvium	Ao(Non Command)	17.5	UA	UA	-
108	Todabhim	Bhopur	DW	Older Alluvium	Ao(Non Command)	33.7	Dry	Dry	-
109	Todabhim	Bonl	DW	Older Alluvium	Ao(Non Command)	26.05	Dry	Dry	-
110	Todabhim	Ghata	DW	Older Alluvium	Ao(Non Command)	24.6	Dry	Dry	-
111	Todabhim	Kareri	DW	Older Alluvium	Ao(Non Command)	23	Dry	Dry	-
112	Todabhim	Lapaoli	DW	Older Alluvium	Ao(Non Command)	9.95	Dry	Dry	-
113	Todabhim	Machri	DW	Older Alluvium	Ao(Non Command)	33.2	Dry	Dry	-

SN	Block	Name of Village	Type of well	Hydrogeological Formation	Zone	TD(m)	WL pre 15(m) bgl	WL Post 15(m) bgl	Flucuation Pre15-Post15
114	Todabhim	Mandewru	DW	Older Alluvium	Ao(Non Command)	22.3	Dry	Dry	-
115	Todabhim	Mannoz	DW	Older Alluvium	Ao(Non Command)	20.1	Dry	Dry	-
116	Todabhim	Maheshwa	DW	Older Alluvium	Ao(Non Command)	13.15	11.1	12.35	-1.25
117	Todabhim	Mirzapur	DW	Older Alluvium	Ao(Non Command)	18.5	Dry	Dry	-
118	Todabhim	Mahmadpur	DW	Older Alluvium	Ao(Non Command)	16.1	Dry	Dry	-
119	Todabhim	Mohanpur	DW	Older Alluvium	Ao(Non Command)	25.95	Dry	Dry	-
120	Todabhim	Mundiya	DW	Older Alluvium	Ao(Non Command)	14.5	12.78	13.3	-0.52
121	Todabhim	Nandkalan	DW	Older Alluvium	Ao(Non Command)	45.5	Dry	Dry	-
122	Todabhim	Nangal Lat	DW	Older Alluvium	Ao(Non Command)	14.2	Dry	Dry	-
123	Todabhim	Padampura	DW	Older Alluvium	Ao(Non Command)	17.6	Dry	Dry	-
124	Todabhim	Patoli	DW	Older Alluvium	Ao(Non Command)	17.4	Dry	Dry	-
125	Todabhim	Ranoli	DW	Older Alluvium	Ao(Non Command)	15	Dry	Dry	-
126	Todabhim	Todabhim	DW	Older Alluvium	Ao(Non Command)	17.5	-	14.1	-
127	Todabhim	Beroz Pz	PZ	Older Alluvium	Ao(Non Command)	95	UA	UA	-
128	Todabhim	Lapaoli Pz	PZ	Older Alluvium	Ao(Non Command)	70	23.15	26.85	-3.70
129	Todabhim	Mannoz Pz	PZ	Older Alluvium	Ao(Non Command)	80	Dry	Dry	-
130	Todabhim	Nangal Lat Pz	PZ	Older Alluvium	Ao(Non Command)	50	Dry	Dry	-
DISTRICT - KOTA									
1	Itawa	Ayana	DW	Alluvium	A(C)	31.70	15.70	10.60	5.10
2	Itawa	Bambooliya Kalan	DW	Alluvium	A(C)	20.95	Abd.	Abd	-
3	Itawa	Binayaka	DW	Alluvium	A(C)	28.00	14.80	13.80	1.00
4	Itawa	Chanda	DW	Alluvium	A(C)	28.80	6.90	3.80	3.10
5	Itawa	Dheepri	DW	Alluvium	A(C)	29.60	Dry	Dry	-
6	Itawa	Fatehpura	DW	Alluvium	A(C)	20.25	4.30	3.70	0.60
7	Itawa	Ganeshganj	PZ	Alluvium	A(C)	75.00	24.40	19.00	5.40
8	Itawa	Genta	DW	Alluvium	A(C)	35.00	23.60	29.00	-5.40
9	Itawa	Gumanpura	DW	Alluvium	A(C)	12.90	6.00	6.20	-0.20
10	Itawa	Hatholi	DW	Alluvium	A(C)	7.50	3.10	5.50	-2.40
11	Itawa	Itawa	DW	Alluvium	A(C)	23.60	9.95	7.50	2.45
12	Itawa	Keshopura	DW	Alluvium	A(C)	18.00	3.80	2.70	1.10
13	Itawa	Khatauli	DW	Alluvium	A(C)	18.13	14.20	13.10	1.10
14	Itawa	Kherda	DW	Alluvium	A(C)	20.90	19.70	16.60	3.10
15	Itawa	Luhawad	DW	Alluvium	A(C)	14.50	6.50	6.70	-0.20
16	Itawa	Mungena	DW	Alluvium	A(C)	19.35	13.90	4.50	9.40
17	Itawa	Neemola	DW	Alluvium	A(C)	13.50	Dry	-	-
18	Itawa	Peepalda Kalan	DW	Alluvium	A(C)	21.50	5.00	1.10	3.90
19	Itawa	Rajopa	DW	Alluvium	A(C)	10.35	1.90	1.90	0.00
20	Itawa	Rampura	DW	Alluvium	A(C)	15.80	5.70	5.00	0.70
21	Itawa	Jaloda Khatiyan	PZ	Alluvium	A(C)	15.00	3.75	2.90	0.85
22	Itawa	Kakrawada	PZ	Alluvium	A(C)	60.00	29.40	43.30	-13.90
23	Itawa	Navnera	PZ	Alluvium	A(C)	80.00	29.70	16.50	13.20
24	Itawa	Haripura	DW	Limestone	Ls(C)	16.75	13.40	12.60	0.80
25	Itawa	Kavalda	DW	Limestone	Ls(C)	20.60	Abd.	Abd.	-
26	Itawa	Ayani	PZ	Limestone	Ls(C)	60.00	13.50	13.70	-0.20
27	Itawa	Karwar	DW	Alluvium	A(C)	10.50	8.70	1.80	6.90
28	Itawa	Talab	DW	Alluvium	A(C)	35.00	27.40	12.85	14.55
29	Itawa	Borda	PZ	Alluvium	A(C)	60.00	Filled	Filled up	-
30	Itawa	Gopalpura Dhanwa	PZ	Alluvium	A(C)	30.00	Filled	Filled up	-
31	Itawa	Kherli Borda	PZ	Alluvium	A(C)	50.00	tiltted	Tilted	-
32	Itawa	Nalawata	PZ	Alluvium	A(C)	30.00	Damaged	Damaged	-
33	Itawa	Peepalda Khurd	PZ	Alluvium	A(C)	15.00	1.45	0.56	0.89
34	Itawa	Bhopalganj	PZ	Alluvium	A(C)	36.00	tiltted	Tilted	-
35	Itawa	Laxmipura	PZ	Limestone	Ls(C)	18.40	Filled	filled up	-
36	Itawa	Nimoda	PZ	Limestone	Ls(C)	60.00	10.80	10.00	0.80
37	Khairabad	Bansya Heri	DW	Limestone	Ls(NC)	25.00	21.00	16.50	4.50
38	Khairabad	Bardodiya Kalan	DW	Limestone	Ls(NC)	32.10	18.70	6.50	12.20
39	Khairabad	Boodhan Kheri	DW	Limestone	Ls(NC)	25.30	Dry	9.20	-
40	Khairabad	Goyanda	PZ	Limestone	Ls(NC)	98.00	15.30	10.20	5.10
41	Khairabad	Kamalpura	DW	Limestone	Ls(NC)	20.00	10.70	5.80	4.90
42	Khairabad	Kheemach	DW	Limestone	Ls(NC)	22.00	15.50	17.50	-2.00
43	Khairabad	Kudayala	DW	Limestone	Ls(NC)	17.00	8.20	7.20	1.00
44	Khairabad	Modak (Ct)	DW	Limestone	Ls(NC)	36.00	17.05	14.92	2.14
45	Khairabad	Nalodya	DW	Limestone	Ls(NC)	28.00	18.00	13.50	4.50
46	Khairabad	Ramganj Mandi (M)	PZ	Limestone	Ls(NC)	76.00	roots	Roots	-

SN	Block	Name of Village	Type of well	Hydrogeological Formation	Zone	TD(m)	WL pre 15(m) bgl	WL Post 15(m) bgl	Flucuation Pre15-Post15
47	Khairabad	Rawali	DW	Limestone	Ls(NC)	20.00	19.10	13.20	5.90
48	Khairabad	Sandpur	DW	Limestone	Ls(NC)	24.75	13.20	12.80	0.40
49	Khairabad	Suket Ii	DW	Limestone	Ls(NC)	20.60	9.30	8.70	0.60
50	Khairabad	Surera	DW	Limestone	Ls(NC)	12.35	1.50	0.20	1.30
51	Khairabad	Udpura (Ct)	DW	Limestone	Ls(NC)	16.40	7.60	14.98	-7.38
52	Khairabad	Undwa	DW	Limestone	Ls(NC)	22.00	10.90	13.80	-2.90
53	Khairabad	Bholoo	PZ	Limestone	Ls(NC)	60.00	20.50	12.50	8.00
54	Khairabad	Chechat(Ct)	PZ	Limestone	Ls(NC)	90.00	12.30	6.90	5.40
55	Khairabad	Goondi	PZ	Limestone	Ls(NC)	60.00	14.80	5.90	8.90
56	Khairabad	Julmi	PZ	Limestone	Ls(NC)	53.00	Damaged	Damaged	-
57	Khairabad	Kumbhkot(Ct)	PZ	Limestone	Ls(NC)	60.00	Cap Prob.	Cap Prob.	-
58	Khairabad	Satalkheri (Ct)	PZ	Limestone	Ls(NC)	60.00	8.95	5.80	3.15
59	Khairabad	Alod	DW	Sandstone	Ss(NC)	19.00	3.85	4.55	-0.70
60	Khairabad	Mukndara	DW	Sandstone	Ss(NC)	20.00	2.30	1.80	0.50
61	Khairabad	Deoli Kalan	DW	Sandstone	Ss(NC)	23.00	10.40	13.70	-3.30
62	Khairabad	Deoli Khurd	DW	Sandstone	Ss(NC)	17.50	7.50	6.20	1.30
63	Khairabad	Reenchhi	DW	Sandstone	Ss(NC)	22.60	10.50	7.80	2.70
64	Khairabad	Salawad Khurd	DW	Sandstone	Ss(NC)	20.25	10.60	8.80	1.80
65	Khairabad	Salera Kalan	DW	Sandstone	Ss(NC)	22.50	13.70	6.60	7.10
66	Khairabad	Salera Khurd	PZ	Sandstone	Ss(NC)	83.00	10.30	10.20	0.10
67	Khairabad	Ghatoli	DW	Shale	Sh(NC)	29.80	13.40	7.40	6.00
68	Khairabad	Manoharpura	DW	Shale	Sh(NC)	25.00	14.10	16.02	-1.92
69	Khairabad	Lakhariya	DW	Limestone	Ls(NC)	20.00	Abd.	11.80	-
70	Khairabad	Khiarabad (Ct)	PZ	Limestone	Ls(NC)	60.00	Abd.	Abd	-
71	Khairabad	Suket (Ct)	PZ	Limestone	Ls(NC)	130.00	Damaged	Damaged	-
72	Khairabad	Bhatwara	DW	Sandstone	Ss(NC)	15.70	9.40	7.60	1.80
73	Khairabad	Amjhar	PZ	Sandstone	Ss(NC)	160	10.50	8.80	1.70
74	Ladpura	Balapura	DW	Limestone	Ls(C)	34.00	23.50	11.20	12.30
75	Ladpura	Bhim Mandi(Kota)	DW	Limestone	Ls(C)	18.30	1.80	0.90	0.90
76	Ladpura	Gangaycha	DW	Limestone	Ls(C)	18.60	9.00	1.60	7.40
77	Ladpura	Notana	DW	Limestone	Ls(C)	12.10	8.70	7.00	1.70
78	Ladpura	Rangpur	DW	Limestone	Ls(C)	19.75	Abd.	Abd.	-
79	Ladpura	Dhakarkheri	DW	Sandstone	Ss(C)	11.80	8.50	4.00	4.50
80	Ladpura	Galana	DW	Sandstone	Ss(C)	16.00	11.40	11.40	0.00
81	Ladpura	Ganeshpal (Kota)	DW	Sandstone	Ss(C)	11.10	4.95	2.70	2.25
82	Ladpura	Kaithoon	PZ	Sandstone	Ss(C)	20.00	6.40	3.85	2.55
83	Ladpura	Kunadi	DW	Sandstone	Ss(C)	21.00	2.70	2.30	0.40
84	Ladpura	Nanta	DW	Sandstone	Ss(C)	17.80	2.80	0.70	2.10
85	Ladpura	Alniya	PZ	Sandstone	Ss(NC)	57.00	22.70	14.70	8.00
86	Ladpura	Badgaon	PZ	Sandstone	Ss(NC)	20.05	8.90	4.10	4.80
87	Ladpura	Dad Devi(Rooparel)	DW	Sandstone	Ss(NC)	3.20	2.40	1.25	1.15
88	Ladpura	Gopalpura	PZ	Sandstone	Ss(NC)	85.00	40.90	25.60	15.30
89	Ladpura	Jagpura (Kota)	PZ	Sandstone	Ss(NC)	88.00	11.50	5.40	6.10
90	Ladpura	Kasar	PZ	Sandstone	Ss(NC)	65.00	14.30	6.80	7.50
91	Ladpura	Kolana@Laxmipura	PZ	Sandstone	Ss(NC)	60	13.85	6.70	7.15
92	Ladpura	Kolipura	DW	Sandstone	Ss(NC)	12.15	7.80	5.70	2.10
93	Ladpura	Mandana	PZ	Sandstone	Ss(NC)	96.00	54.30	12.30	42.00
94	Ladpura	Nayagaon	DW	Sandstone	Ss(NC)	50.00	18.58	14.00	4.58
95	Ladpura	Ranpur	DW	Sandstone	Ss(NC)	11.90	9.10	2.90	6.20
96	Ladpura	Ranwatha	DW	Sandstone	Ss(NC)	11.50	10.50	6.50	4.00
97	Ladpura	Rathkankra	DW	Sandstone	Ss(NC)	12.50	7.50	7.10	0.40
98	Ladpura	Shankarpura	PZ	Sandstone	Ss(NC)	36.00	8.80	3.70	5.10
99	Ladpura	Dahra	DW	Limestone	Ls(C)	19.70	Abd.	*Abd.*	-
100	Ladpura	Tather	PZ	Limestone	Ls(C)	80.00	Abd.	*Abd.*	-
101	Ladpura	Abhera	TW	Sandstone	Ss(C)	90.00	Abd.	Abd.	-
102	Ladpura	Kota	PZ	Sandstone	Ss(C)	34.00	2.15	1.48	0.67
103	Ladpura	Nagaji Bagh (Kota)	PZ	Sandstone	Ss(C)	33.00	Abd.	Abd.	-
104	Ladpura	Bhadana	PZ	Sandstone	Ss(C)	20.00	Abd.	Abd.	-
105	Ladpura	Daslana	PZ	Sandstone	Ss(C)	20.00	Damaged	9.20	-
106	Ladpura	Deoli Arab	PZ	Sandstone	Ss(C)	20.00	4.70	3.60	1.10
107	Ladpura	Kishanpura Takiya	PZ	Sandstone	Ss(C)	20.00	5.40	11.80	-6.40
108	Ladpura	Manasgaon	PZ	Sandstone	Ss(C)	20.00	Filled	Filled up	-
109	Ladpura	Soorsagar	PZ	Sandstone	Ss(C)	20.00	Filled	Filled up	-
110	Ladpura	Bakspura	DW	Sandstone	Ss(NC)	25.50	Abd.	*Abd.*	-

SN	Block	Name of Village	Type of well	Hydrogeological Formation	Zone	TD(m)	WL pre 15(m) bgl	WL Post 15(m) bgl	Flucuation Pre15-Post15
111	Ladpura	Borabas	PZ	Sandstone	Ss(NC)	50.00	Abd.	*Abd.*	-
112	Ladpura	Borkhandi	DW	Sandstone	Ss(NC)	9.10	Abd.	*Abd.*	-
113	Ladpura	Kalya Kheri	PZ	Sandstone	Ss(NC)	115.0	*47.55*	10.40	37.15
114	Ladpura	Raipur	PZ	Sandstone	Ss(NC)	8.20	Abd.	3.70	-
115	Sangod	Deoli	DW	Limestone	Ls(C)	10.00	Dry	5.40	-
116	Sangod	Kurar	PZ	Limestone	Ls(C)	61.00	7.90	6.70	1.20
117	Sangod	Rajgarh	DW	Limestone	Ls(C)	17.60	11.06	7.70	3.36
118	Sangod	Dhoti	PZ	Limestone	Ls(C)	60.00	Filled	Filled up	-
119	Sangod	Peesaheda	PZ	Limestone	Ls(C)	50.00	10.20	11.00	-0.80
120	Sangod	Toomra	PZ	Limestone	Ls(C)	50.00	32.90	34.70	-1.80
121	Sangod	Basyaheri	DW	Sandstone	Ss(C)	14.20	5.00	1.40	3.60
122	Sangod	Kanwas	DW	Sandstone	Ss(C)	23.50	8.95	8.15	0.80
123	Sangod	Bapawar Kalan	PZ	Sandstone	Ss(NC)	79.00	13.35	10.50	2.85
124	Sangod	Boodhani	DW	Sandstone	Ss(NC)	23.00	11.90	11.80	0.10
125	Sangod	Dara	DW	Sandstone	Ss(NC)	22.00	20.00	2.80	17.20
126	Sangod	Doongarpur	DW	Sandstone	Ss(NC)	16.50	Abd.	A bd.	-
127	Sangod	Kishor Sagar	DW	Sandstone	Ss(NC)	10.00	7.40	4.20	3.20
128	Sangod	Laxmipura	DW	Sandstone	Ss(NC)	19.80	15.74	11.90	3.84
129	Sangod	Madhopur	DW	Sandstone	Ss(NC)	12.20	9.40	5.50	3.90
130	Sangod	Roopahera	DW	Sandstone	Ss(NC)	68.00	15.68	12.70	2.98
131	Sangod	Awan	PZ	Sandstone	Ss(NC)	42.50	9.40	6.40	3.00
132	Sangod	Dhoolet	PZ	Sandstone	Ss(NC)	60.00	22.80	14.00	8.80
133	Sangod	Khajoori	PZ	Sandstone	Ss(NC)	45.00	10.50	water logged	-
134	Sangod	Khajoorna	PZ	Sandstone	Ss(NC)	24.00	12.10	6.40	5.70
135	Sangod	Latoori	PZ	Sandstone	Ss(NC)	44.00	19.38	10.20	9.18
136	Sangod	Moi Kalan	PZ	Sandstone	Ss(NC)	60.00	16.08	5.50	10.58
137	Sangod	Sangod	PZ	Sandstone	Ss(NC)	60.00	16.67	15.00	1.67
138	Sangod	Moi Khurd	DW	Shale	Sh(C)	11.70	*9.80*	8.30	1.50
139	Sangod	Borina Kalan	PZ	Shale	Sh(C)	50.00	17.85	16.20	1.65
140	Sangod	Gehun Kheri	DW	Shale	Sh(NC)	18.80	10.06	7.40	2.66
141	Sangod	Jogara	DW	Shale	Sh(NC)	25.00	9.69	4.60	5.09
142	Sangod	Kamolar	DW	Shale	Sh(NC)	28.00	4.80	3.10	1.70
143	Sangod	Talchhi	DW	Shale	Sh(NC)	18.45	8.10	5.10	3.00
144	Sangod	Borda	PZ	Shale	Sh(NC)	43.00	4.00	filled	-
145	Sangod	Digod	PZ	Shale	Sh(NC)	60.00	16.93	16.80	0.13
146	Sangod	Jogari	PZ	Shale	Sh(NC)	60.00	10.66	9.20	1.46
147	Sangod	Makrawad	DW	Limestone	Ls(C)	20	Abd.	Abd.	-
148	Sangod	Hingoniya	PZ	Sandstone	Ss(C)	50.00	Abd.	Abd	-
149	Sangod	Khandgaon	DW	Sandstone	Ss(NC)	11.00	Abd.	Abd	-
150	Sangod	Ghatoliya	PZ	Sandstone	Ss(NC)	60.00	Damaged	Damaged	-
151	Sangod	Amrit Kuan	PZ	Shale	Sh(C)	50.00	8.94	8.10	0.84
152	Sultanpur	Amarpura	DW	Alluvium	A(C)	20.00	5.00	4.70	0.30
153	Sultanpur	Banethiya	DW	Alluvium	A(C)	10.00	8.60	3.45	5.15
154	Sultanpur	Barod	DW	Alluvium	A(C)	29.70	14.10	14.00	0.10
155	Sultanpur	Dhanwa	DW	Alluvium	A(C)	14.10	5.20	3.40	1.80
156	Sultanpur	Digod	DW	Alluvium	A(C)	12.60	Abd.	Abd	-
157	Sultanpur	Kherli Tawaran	DW	Alluvium	A(C)	17.80	5.70	6.04	-0.34
158	Sultanpur	Kishan Ganj	DW	Alluvium	A(C)	11.80	1.80	1.80	0.00
159	Sultanpur	Kishorpura	DW	Alluvium	A(C)	10.20	3.00	1.70	1.30
160	Sultanpur	Lakh Saneeja	DW	Alluvium	A(C)	25.10	Abd.	Abd	-
161	Sultanpur	Mandawara	DW	Alluvium	A(C)	22.75	Filled	Filled up	-
162	Sultanpur	Morana	DW	Alluvium	A(C)	28.50	Abd.	Abd	-
163	Sultanpur	Morpa	DW	Alluvium	A(C)	12.00	1.95	0.90	1.05
164	Sultanpur	Nimoda	DW	Alluvium	A(C)	8.50	1.80	0.65	1.15
165	Sultanpur	Notara	DW	Alluvium	A(C)	20.50	6.70	3.70	3.00
166	Sultanpur	Saneeja Baori	DW	Alluvium	A(C)	11.30	8.80	3.60	5.20
167	Sultanpur	Sultanpur	DW	Alluvium	A(C)	14.20	1.70	-	-
168	Sultanpur	Udpuriya	PZ	Alluvium	A(C)	50.00	Pump	Pump Installed	-
169	Sultanpur	Zalimpura	PZ	Alluvium	A(C)	23.00	not open	*Not Open*	-
170	Sultanpur	Bhauara	DW	Limestone	Ls(C)	15.00	9.10	3.15	5.95
171	Sultanpur	Darbiji	DW	Limestone	Ls(C)	13.60	5.20	2.70	2.50
172	Sultanpur	Marwara-Chowki	PZ	Limestone	Ls(C)	67.00	not open	*Not Open*	-
173	Sultanpur	Surela	DW	Limestone	Ls(C)	12.10	3.60	4.30	-0.70
174	Sultanpur	Gadepan	PZ	Limestone	Ls(C)	60.00	2.90	1.60	1.30

SN	Block	Name of Village	Type of well	Hydrogeological Formation	Zone	TD(m)	WL pre 15(m) bgl	WL Post 15(m) bgl	Flucuation Pre15-Post15
175	Sultanpur	Bhanda Hera	PZ	Limestone	Ls(NC)	80.00	21.90	16.80	5.10
176	Sultanpur	Chomakot	PZ	Limestone	Ls(NC)	60.00	22.50	14.50	8.00
177	Sultanpur	Rel	PZ	Limestone	Ls(NC)	40.00	17.50	12.70	4.80
178	Sultanpur	Seemalya	PZ	Limestone	Ls(NC)	60.00	19.05	17.45	1.60
179	Sultanpur	Budhadeet	DW	Alluvium	A(C)	11.00	2.60	7.54	-4.94
180	Sultanpur	Pali	DW	Alluvium	A(C)	35.00	29.50	14.30	15.20
181	Sultanpur	Kherli Parasram	PZ	Alluvium	A(C)	20.00	Abd.	Abd.	-
182	Sultanpur	Padalya (Digod Rlyst.)	PZ	Alluvium	A(C)	20.00	Abd.	Abd.	-
183	Sultanpur	Moondla	DW	Limestone	Ls(C)	11.00	10.20	10.00	0.20
184	Sultanpur	Nayagaon Ahiran	PZ	Limestone	Ls(C)	20.00	Damaged	Damaged	-
DISTRICT - NAGAUR									
1	Degana	Achojai	DW	Older Alluvium	Ao2b	32.00	23.85	23.10	0.75
2	Degana	Antroli Kallan	DW	Older Alluvium	Ao2b	27.10	dry	dry	-
3	Degana	Antroli Kallan	PZ	Older Alluvium	Ao2b	76.00	-	-	-
4	Degana	Bamna Jagir	DW	Older Alluvium	Ao2b	45.80	42.60	41.20	1.40
5	Degana	Chandaroon	DW	Older Alluvium	Ao2b	38.30	28.47	28.20	0.27
6	Degana	Chosli	DW	Older Alluvium	Ao2b	45.00	dry	dry	-
7	Degana	Chosli	PZ	Older Alluvium	Ao2b	105.00	57.45	58.00	-0.55
8	Degana	Degana	DW	Older Alluvium	Ao2b	50.00	dry	dry	-
9	Degana	Degana	PZ	Older Alluvium	Ao2b	64.00	26.45	27.70	-1.25
10	Degana	Idwa	DW	Older Alluvium	Ao2b	36.00	dry	dry	-
11	Degana	Idwa	PZ	Older Alluvium	Ao2b	100.00	30.80	31.06	-0.26
12	Degana	Itawara	DW	Older Alluvium	Ao2b	28.10	dry	dry	-
13	Degana	Itawara	PZ	Older Alluvium	Ao2b	96.00	62.10	62.30	-0.20
14	Degana	Jalsoo Nanak	DW	Older Alluvium	Ao2b	42.70	31.70	32.67	-0.97
15	Degana	Jawa	DW	Older Alluvium	Ao2b	38.30	dry	dry	-
16	Degana	Jawa	PZ	Older Alluvium	Ao2b	-	-	-	-
17	Degana	Kitalsar	DW	Older Alluvium	Ao2b	66.00	51.80	51.90	-0.10
18	Degana	Mogas	DW	Older Alluvium	Ao2b	40.10	dry	dry	-
19	Degana	Mogas	PZ	Older Alluvium	Ao2b	131.00	66.58	67.70	-1.12
20	Degana	Nimbri Kallan	DW	Older Alluvium	Ao2b	70.00	57.50	56.90	0.60
21	Degana	Nimbola Khurd	DW	Older Alluvium	Ao2b	37.90	dry	dry	-
22	Degana	Nimbola Khurd	PZ	Older Alluvium	Ao2b	155.00	44.66	45.95	-1.29
23	Degana	Pundlota	DW	Older Alluvium	Ao2b	45.00	36.30	36.40	-0.10
24	Degana	Butati	DW	Sandstone	T1	50.10	dry	dry	-
25	Degana	Butati	PZ	Sandstone	T1	151.00	71.86	70.82	1.04
26	Degana	Nimbri Chandawata	DW	Sandstone	T1	65.00	dry	dry	-
27	Degana	Nimbri Chandawata	PZ	Sandstone	T1	140.00	87.73	88.70	-0.97
28	Degana	Poonas	DW	Sandstone	T1	51.00	dry	dry	-
29	Degana	Poonas	PZ	Sandstone	T1	150.00	53.00	52.98	0.02
30	Degana	Choliyas	DW	Sandstone	T2	48.50	dry	dry	-
31	Degana	Choliyas	PZ	Sandstone	T2	150.00	70.00	71.90	-1.90
32	Degana	Khuri Kallan	DW	Sandstone	T2	42.00	dry	dry	-
33	Degana	Khuri Kallan	PZ	Sandstone	T2	100.00	Filled	filled	-
34	Degana	Pacharanda	DW	Schist	Sc1	42.00	dry	dry	-
35	Degana	Pacharanda	PZ	Schist	Sc1	102.00	53.87	53.65	0.22
36	Degana	Gundisar	DW	Non- Pot.	Ao(s)	46.65	running	running	-
37	Degana	Habchar	DW	Non- Pot.	Ao(s)	43.90	dry	dry	-
38	Degana	Kiroda	DW	Non- Pot.	Ao(s)	52.00	46.50	running	-
39	Degana	Kawal	PZ	Non- Pot.	Ao(s)	100.00	Filled	filled	-
40	Didwana	Bagatpura	DW	Older Alluvium	Ao1	64.00	wlb	wlb	-
41	Didwana	Bagatpura	PZ	Older Alluvium	Ao	-	-	-	-
42	Didwana	Bansa	DW	Older Alluvium	Ao1	70.00	69.21	69.60	-0.39
43	Didwana	Banthadi	DW	Older Alluvium	Ao1	53.80	dry	dry	-
44	Didwana	Banthadi	PZ	Older Alluvium	Ao1	125.00	-	49.20	-
45	Didwana	Beechawa	DW	Older Alluvium	Ao1	79.10	wlb	wlb	-
46	Didwana	Bhadaliya	DW	Older Alluvium	Ao1	45.80	48.80	49.00	-0.20
47	Didwana	Bhawad	DW	Older Alluvium	Ao1	39.90	damage	damage	-
48	Didwana	Chhapri Kallan	DW	Older Alluvium	Ao1	33.40	dry	Dry	-
49	Didwana	Dabra	DW	Older Alluvium	Ao1	39.10	dry	dry	-
50	Didwana	Dabra	PZ	Older Alluvium	Ao1	100.00	Filled	filled	-
51	Didwana	Dasana	DW	Older Alluvium	Ao1	52.00	46.20	47.10	-0.90
52	Didwana	Daulatpura	DW	Older Alluvium	Ao1	35.20	30.43	30.37	0.06
53	Didwana	Dayalpura	DW	Older Alluvium	Ao1	35.00	dry	dry	-

SN	Block	Name of Village	Type of well	Hydrogeological Formation	Zone	TD(m)	WL pre 15(m) bgl	WL Post 15(m) bgl	Flucuation Pre15-Post15
54	Didwana	Dayalpura	PZ	Older Alluvium	Ao	-	-	-	-
55	Didwana	Kerap	DW	Older Alluvium	Ao1	48.50	dry	dry	-
56	Didwana	Khojas*	PZ	Older Alluvium	Ao1	105.00	dry	dry	-
57	Didwana	Khunkhuna	DW	Older Alluvium	Ao1	42.70	dry	dry	-
58	Didwana	Khuri	DW	Older Alluvium	Ao1	20.30	dry	dry	-
59	Didwana	Khuri	PZ	Older Alluvium	Ao1	120.00	30.30	29.79	0.51
60	Didwana	Lalasari	DW	Older Alluvium	Ao1	21.67	8.80	8.27	0.53
61	Didwana	Laroli Kallan	DW	Older Alluvium	Ao1	51.00	wlb	wlb	-
62	Didwana	Laroli Kallan	PZ	Older Alluvium	Ao	-	-	-	-
63	Didwana	Mawa	DW	Older Alluvium	Ao1	50.00	35.97	wlb	-
64	Didwana	Molasar	DW	Older Alluvium	Ao1	52.00	dry	dry	-
65	Didwana	Molasar	PZ	Older Alluvium	Ao1	87.00	65.55	66.00	-0.45
66	Didwana	Nimbi Choti	DW	Older Alluvium	Ao1	36.30	dry	dry	-
67	Didwana	Nimbi Choti	PZ	Older Alluvium	Ao1	100.00	39.08	39.58	-0.50
68	Didwana	Nimod	DW	Older Alluvium	Ao1	55.00	dry	dry	-
69	Didwana	Nimod	PZ	Older Alluvium	Ao1	65.00	dry	dry	-
70	Didwana	Ransisar	DW	Older Alluvium	Ao1	39.00	dry	dry	-
71	Didwana	Ransisar	PZ	Older Alluvium	Ao	-	-	-	-
72	Didwana	Sudrasan	DW	Older Alluvium	Ao1	60.00	57.10	57.65	-0.55
73	Didwana	Didwana	DW	Schist	Sc1	39.10	17.85	17.69	0.16
74	Didwana	Koliya	DW	Schist	Sc1	28.50	dry	dry	-
75	Didwana	Koliya	PZ	Schist	Sc1	56.00	18.63	18.30	0.33
76	Didwana	Singhana	DW	Schist	Sc1	44.02	27.50	27.10	0.40
77	Didwana	Supka	DW	Schist	Sc1	27.70	16.33	16.76	-0.43
78	Jayal	Dugoli	DW	Older Alluvium	Ao2a	43.00	dry	dry	-
79	Jayal	Gorau	DW	Older Alluvium	Ao2a	62.50	dry	dry	-
80	Jayal	Gorau	PZ	-	-	-	-	61.90	-
81	Jayal	Khabariyana	DW	Older Alluvium	Ao2a	41.00	dry	dry	-
82	Jayal	Surpaliya	DW	Older Alluvium	Ao2a	49.40	dry	dry	-
83	Jayal	Surpaliya	PZ	-	-	-	-	56.00	-
84	Jayal	Talniyau	DW	Older Alluvium	Ao2a	49.80	dry	dry	-
85	Jayal	Tarnau	DW	Older Alluvium	Ao2b	33.00	dry	dry	-
86	Jayal	Tarnau	PZ	Older Alluvium	Ao2b	120.00	57.73	58.45	-0.72
87	Jayal	Arwar	DW	Tertiary Sandstone	T1	34.00	dry	dry	-
88	Jayal	Arwar	PZ	Tertiary Sandstone	T	-	-	-	-
89	Jayal	Jhunjhala	DW	Tertiary Sandstone	T1	39.40	dry	dry	-
90	Jayal	Kalvi	DW	Tertiary Sandstone	T1	52.30	dry	dry	-
91	Jayal	Kalvi	PZ	Tertiary Sandstone	T1	144.00	68.24	69.55	-1.31
92	Jayal	Mundi	PZ	Tertiary Sandstone	t1	158.00	36.75	36.95	-0.20
93	Jayal	Mundi	DW	Tertiary Sandstone	T1	49.80	dry	dry	-
94	Jayal	Bhawla	PZ	Tertiary Sandstone	T1	200.00	81.17	82.39	-1.22
95	Jayal	Boseri	DW	Sandstone	Ss2b	37.80	37.28	37.50	-0.22
96	Jayal	Boseri	PZ	Sandstone	Ss2b	-	-	-	-
97	Jayal	Barnel	DW	Limestone	Ls1	69.90	dry	dry	-
98	Jayal	Barnel	PZ	Limestone	Ls1	-	-	81.30	-
99	Jayal	Kathoti	DW	Limestone	Ls1	55.00	dry	dry	-
100	Jayal	Kathoti	PZ	Limestone	Ls1	-	-	51.85	-
101	Jayal	Borwa	DW	Limestone	Ls2	40.90	dry	dry	-
102	Jayal	Deh	DW	Limestone	Ls2	34.20	dry	dry	-
103	Jayal	Deh	PZ	Limestone	Ls2	100.00	dry	collepus	-
104	Jayal	Khanwar	DW	Limestone	Ls2	30.00	dry	dry	-
105	Jayal	Khanwar	PZ	Limestone	Ls2	100.00	dry	dry	-
106	Jayal	Manglod	DW	Limestone	Ls2	30.00	27.88.	27.93	-
107	Jayal	Phardod	DW	Limestone	Ls2	42.00	35.70	35.60	0.10
108	Jayal	Rol	DW	Limestone	Ls2	36.00	dry	dry	-
109	Jayal	Rol	PZ	Limestone	Ls2	-	-	61.79	-
110	Jayal	Soneli	DW	Limestone	Ls2	25.00	14.50	13.70	0.80
111	Jayal	Chhajoli	DW	Sandstone	Ss2a	80.00	dry	dammage	-
112	Jayal	Jayal	DW	Sandstone	Ss2a	45.30	dry	dry	-
113	Jayal	Jayal	PZ	Sandstone	Ss2a	80.00	dry	dry	-
114	Jayal	Khatu Kallan	DW	Sandstone	Ss2a	83.30	dry	dry	-
115	Jayal	Khatu Kallan	PZ	Sandstone	Ss2a	160.00	105.48	104.98	0.50
116	Jayal	Pindiya	DW	Sandstone	Ss2a	59.55	dry	dry	-
117	Jayal	Pindiya	PZ	Sandstone	Ss2a	116.00	80.30	80.90	-0.60

SN	Block	Name of Village	Type of well	Hydrogeological Formation	Zone	TD(m)	WL pre 15(m) bgl	WL Post 15(m) bgl	Flucuation Pre15-Post15
118	Jayal	Chhapra	DW	Limestone	Ls(s)	48.00	41.04	40.50	0.54
119	Jayal	Jhareli	DW	Limestone	Ls(s)	42.40	dry	dry	-
120	Jayal	Jhareli	PZ	-	-	-	-	54.97	-
121	Kuchaman	Annandpura	TW	Older Alluvium	Ao1	100.00	73.20	73.91	-0.71
122	Kuchaman	Chawandia	DW	Older Alluvium	Ao1	34.45	dry	dry	-
123	Kuchaman	Chawandia	PZ	Older Alluvium	Ao1	100.00	69.50	70.65	-1.15
124	Kuchaman	Ghatwa	DW	Older Alluvium	Ao1	37.10	dry	dry	-
125	Kuchaman	Ghatwa	PZ	Older Alluvium	Ao1	132.00	63.18	63.66	-0.48
126	Kuchaman	Hudeel	DW	Older Alluvium	Ao1	62.40	dry	dry	-
127	Kuchaman	Hudeel	PZ	Older Alluvium	Ao1	94.00	78.15	78.21	-0.06
128	Kuchaman	Indokha	PZ	Older Alluvium	Ao1	66.00	dry	dry	-
129	Kuchaman	Jinwar	DW	Older Alluvium	Ao1	37.00	dry	dry	-
130	Kuchaman	Jinwar	PZ	Older Alluvium	Ao	-	-	-	-
131	Kuchaman	Khardiya	DW	Older Alluvium	Ao1	25.00	dry	dry	-
132	Kuchaman	Khardiya	PZ	Older Alluvium	Ao1	60.00	31.20	31.65	-0.45
133	Kuchaman	Khorandi	DW	Older Alluvium	Ao1	30.00	dry	dry	-
134	Kuchaman	Khorandi	PZ	Older Alluvium	Ao1	142.00	53.60	54.07	-0.47
135	Kuchaman	Kuchaman	DW	Older Alluvium	Ao1	34.00	dry	dry	-
136	Kuchaman	Kuchaman	PZ	Older Alluvium	Ao1	100.00	55.40	54.94	0.46
137	Kuchaman	Kukanwali	DW	Older Alluvium	Ao1	28.00	dry	dry	-
138	Kuchaman	Kukanwali	PZ	Older Alluvium	Ao1	86.00	66.52	67.49	-0.97
139	Kuchaman	Lamba	DW	Older Alluvium	Ao1	55.00	dry	dry	-
140	Kuchaman	Lamba	PZ	Older Alluvium	Ao1	136.00	82.05	83.10	-1.05
141	Kuchaman	Maroth	DW	Older Alluvium	Ao1	45.00	38.46	37.80	0.66
142	Kuchaman	Muhana	DW	Older Alluvium	Ao1	70.00	62.10	60.20	1.90
143	Kuchaman	Nelot	DW	Older Alluvium	Ao1	38.80	dry	dry	-
144	Kuchaman	Nelot	PZ	Older Alluvium	Ao1	120.00	73.50	74.25	-0.75
145	Kuchaman	Mithri	DW	Older Alluvium	Ao1	23.30	dry	dry	-
146	Kuchaman	Mithri	PZ	Older Alluvium	Ao1	66.00	dry	22.88	-
147	Kuchaman	Panchota	PZ	Older Alluvium	Ao1	136.00	70.66	71.93	-1.27
148	Kuchaman	Panchota	DW	Older Alluvium	Ao1	55.00	running	running	-
149	Kuchaman	Rooppura	DW	Older Alluvium	Ao1	45.00	dry	dry	-
150	Kuchaman	Rooppura	PZ	Older Alluvium	Ao	-	-	-	-
151	Kuchaman	Todas	DW	Older Alluvium	Ao1	51.65	dry	dry	-
152	Kuchaman	Todas	PZ	Older Alluvium	Ao1	142.00	80.35	80.85	-0.50
153	Kuchaman	Bataliya	DW	Older Alluvium	Ao2	20.00	17.74	17.73	0.01
154	Kuchaman	Matasukha	DW	Older Alluvium	Ao2	24.40	dry	dry	-
155	Kuchaman	Matasukha	PZ	Older Alluvium	Ao2	-	-	-	-
156	Kuchaman	Minda	DW	Older Alluvium	Ao2	25.00	dry	dry	-
157	Kuchaman	Minda	PZ	Older Alluvium	Ao2	60.00	30.25	30.74	-0.49
158	Kuchaman	Nawa	DW	Older Alluvium	Ao2	30.00	26.60	25.90	0.70
159	Kuchaman	Shyamgarh	DW	Older Alluvium	Ao2	19.00	dry	dry	-
160	Kuchaman	Shyamgarh	PZ	Older Alluvium	Ao2	100.00	21.81	21.23	0.58
161	Kuchaman	Narayanpura	DW	Schist	Sc2	30.00	damage	damage	-
162	Kuchaman	Palara	DW	Schist	Sc2	30.12	19.70	19.38	0.32
163	Kuchaman	Govindi	DW	Alluvium	Ao(s)	22.00	18.45	covered	-
164	Kuchaman	Govindi	PZ	-	-	-	-	-	-
165	Ladnun	Bhidasari	DW	Older Alluvium	Ao1	43.90	24.35	22.98	1.37
166	Ladnun	Rodu	DW	Older Alluvium	Ao1	20.00	dry	dry	-
167	Ladnun	Bakaliya	DW	Sandstone	Ss1	32.05	dry	dry	-
168	Ladnun	Bharnawa	PZ	Sandstone	Ss1	125.00	dry	dry	-
169	Ladnun	Bharnawa	PZ	sandstone	ss1	132.00	-	66.85	-
170	Ladnun	Genana	DW	Sandstone	Ss1	68.00	65.78	67.57	-1.79
171	Ladnun	Gunpaliya	DW	Sandstone	Ss1	36.35	21.70	21.10	0.60
172	Ladnun	Hirawati	DW	Sandstone	Ss1	56.00	dry	dry	-
173	Ladnun	Hirawati	PZ	Sandstone	Ss1	-	-	63.30	-
174	Ladnun	Jhardiya	DW	Sandstone	Ss1	58.00	53.25	55.10	-1.85
175	Ladnun	Ladnu	DW	Sandstone	Ss1	57.30	dry	dry	-
176	Ladnun	Ladnu	PZ	Sandstone	Ss1	100.00	dry	dry	-
177	Ladnun	Lukas	DW	Sandstone	Ss1	45.25	dry	dry	-
178	Ladnun	Lukas	PZ	Sandstone	Ss1	70.00	dry	dry	-
179	Ladnun	Mangalpura	DW	Sandstone	Ss1	30.80	dry	wlb	-
180	Ladnun	Mangalpura	PZ	Sandstone	Ss1	-	-	-	-
181	Ladnun	Manu	DW	Sandstone	Ss1	43.80	dry	dry	-

SN	Block	Name of Village	Type of well	Hydrogeological Formation	Zone	TD(m)	WL pre 15(m) bgl	WL Post 15(m) bgl	Flucuation Pre15-Post15
182	Ladnun	Manu	PZ	Sandstone	Ss1	90.00	40.13	42.25	-2.12
183	Ladnun	Nimbi Jodha	DW	Sandstone	Ss1	48.00	dry	dry	-
184	Ladnun	Nimbi Jodha	PZ	Sandstone	Ss1	-	-	-	-
185	Ladnun	Dholiya	DW	Schist	Sc1	26.45	8.25	7.52	0.73
186	Ladnun	Kasumbi	DW	Schist	Sc1	8.70	4.20	4.25	-0.05
187	Ladnun	Ledi	DW	Schist	Sc1	33.10	6.65	6.41	0.24
188	Ladnun	Sardi	DW	Schist	Sc1	25.50	17.60	16.90	0.70
189	Ladnun	Shyampura	DW	Schist	Sc1	20.50	8.75	7.76	0.99
190	Ladnun	Dhayawa	DW	Schist	Sc2	53.55	dry	dry	-
191	Ladnun	Gheeroda Mitha	DW	Schist	Sc2	37.30	32.05	33.00	-0.95
192	Ladnun	Phirwasi	DW	Schist	Sc2	70.60	31.99	31.76	0.23
193	Ladnun	Reengan	DW	Schist	Sc2	42.65	32.80	32.10	0.70
194	Ladnun	Ratau	DW	Limestone	Ls1	65.00	dry	dry	-
195	Ladnun	Roja	DW	Limestone	Ls1	77.45	dry	dry	-
196	Ladnun	Roja	PZ	Limestone	Ls1	165.00	37.70	37.40	0.30
197	Ladnun	Khangar	DW	Limestone	Ls(S)	53.10	dry	dry	-
198	Ladnun	Silanwad	DW	Limestone	Ls(S)	52.85	dry	dry	-
199	Ladnun	Durilla	PZ	Limestone	Ls(S)	125.00	51.10	51.60	-0.50
200	Ladnun	Durilla	DW	Limestone	Ls(S)	19.00	dry	dry	-
201	Makrana	Barwali	DW	Older Alluvium	Ao1	65.40	WLB	wlb	-
202	Makrana	Barwali	PZ	Older Alluvium	Ao1	-	-	-	-
203	Makrana	Dhandanwa	DW	Older Alluvium	Ao1	58.50	dry	dry	-
204	Makrana	Dhandanwa	PZ	Older Alluvium	Ao1	63.00	60.40	61.93	-1.53
205	Makrana	Jakhli	DW	Older Alluvium	Ao1	55.00	dry	dry	-
206	Makrana	Jakhli	PZ	Older Alluvium	Ao1	-	-	-	-
207	Makrana	Ladpura	DW	Older Alluvium	Ao1	55.00	51.95	53.57	-1.62
208	Makrana	Makrana	DW	Older Alluvium	Ao1	44.00	wlb	dry	-
209	Makrana	Suratpura	DW	Older Alluvium	Ao1	40.20	dry	dry	-
210	Makrana	Besroli	DW	Older Alluvium	Ao2	52.10	dry	wlb	-
211	Makrana	Billo	DW	Older Alluvium	Ao2	65.12	dry	dry	-
212	Makrana	Gachhipura	DW	Older Alluvium	Ao2	45.20	dry	dry	-
213	Makrana	Gachhipura	PZ	Older Alluvium	Ao2	100.00	49.80	50.65	-0.85
214	Makrana	Gedha Kallan	DW	Older Alluvium	Ao2	58.75	45.35	45.80	-0.45
215	Makrana	Jaswantpura	DW	Older Alluvium	Ao2	48.50	40.10	39.02	1.08
216	Makrana	Nandoli-Mertiya	DW	Older Alluvium	Ao2	59.25	dry	dry	-
217	Makrana	Nandoli-Mertiya	PZ	Older Alluvium	Ao2	122.00	63.25	63.76	-0.51
218	Makrana	Kheri-Sila	DW	Older Alluvium	Ao2	62.00	52.40	52.22	0.18
219	Makrana	Shivrasi	DW	Older Alluvium	Ao2	57.00	42.45	42.94	-0.49
220	Makrana	Borawar	DW	Schist	Sc2	62.60	dry	dry	-
221	Makrana	Kalwa	DW	Schist	Sc2	60.60	59.20	59.20	0.00
222	Makrana	Kalwa	PZ	Schist	Sc2	61.00	32.75	32.72	0.03
223	Makrana	Kalyanpura	DW	Schist	Sc2	60.25	dry	dry	-
224	Makrana	Kalyanpura	PZ	Schist	Sc2	67.00	36.87	37.33	-0.46
225	Makrana	Manana	DW	Schist	Sc2	30.10	27.48	28.89	-1.41
226	Makrana	Rani Gaon	DW	Schist	Sc2	38.50	dry	dry	-
227	Makrana	Rani Gaon	PZ	Schist	Sc2	72.00	46.55	46.55	0.00
228	Makrana	Bhiyan Kallan	DW	N.P.	Ao(s)	38.50	36.30	37.19	-0.89
229	Makrana	Nosariya	DW	N.P.	Ao(s)	42.00	36.25	36.85	-0.60
230	Merta	Kheduli	DW	Older Alluvium	Ao2	25.00	dry	dry	-
231	Merta	Jaroda	PZ	Older Alluvium	Ao2	136.00	82.50	82.20	0.30
232	Merta	Kheduli	PZ	Older Alluvium	Ao2	140.00	66.35	67.62	-1.27
233	Merta	Merta City	DW	Older Alluvium	Ao2	24.60	-	-	-
234	Merta	Merta City	PZ	Older Alluvium	Ao2	125.00	78.82	79.20	-0.38
235	Merta	Ren	DW	Older Alluvium	Ao2	25.95	dry	dry	-
236	Merta	Ren	PZ	Older Alluvium	Ao2	105.00	59.73	60.75	-1.02
237	Merta	Marwar Chapri	DW	Tertiary Sandstone	T1	46.90	dry	dry	-
238	Merta	Marwar Chapri	PZ	Tertiary Sandstone	T1	75.00	dry	dry	-
239	Merta	Ganthiya	DW	Tertiary Sandstone	T1	43.65	dry	dry	-
240	Merta	Ganthiya	PZ	Tertiary Sandstone	T1	160.00	81.95	82.35	-0.40
241	Merta	Khakharki	DW	Tertiary Sandstone	T1	60.00	dry	dry	-
242	Merta	Khakharki	PZ	Tertiary Sandstone	T1	151.00	75.90	74.50	1.40
243	Merta	Luniyas	DW	Tertiary Sandstone	T1	85.00	dry	dry	-
244	Merta	Luniyas	PZ	Tertiary Sandstone	T	-	-	87.52	-
245	Merta	Merta Road	DW	Tertiary Sandstone	T1	63.20	dry	dry	-

SN	Block	Name of Village	Type of well	Hydrogeological Formation	Zone	TD(m)	WL pre 15(m) bgl	WL Post 15(m) bgl	Flucuation Pre15-Post15
246	Merta	Merta Road	PZ	Tertiary Sandstone	T1	119.00	86.70	87.66	-0.96
247	Merta	Mokala	DW	Tertiary Sandstone	T1	26.60	dry	dry	-
248	Merta	Mokala	PZ	Tertiary Sandstone	T1	90.00	37.95	37.40	0.55
249	Merta	Mokala	PZ	Tertiary Sandstone	T1	162.00	94.85	95.40	-0.55
250	Merta	Sirsala	DW	Tertiary Sandstone	T1	56.35	dry	dry	-
251	Merta	Sirsala	PZ	Tertiary Sandstone	T	-	-	-	-
252	Merta	Beetan	DW	Bilara Lst	Ls1	80.15	dry	dry	-
253	Merta	Beetan	PZ	Bilara Lst	Ls1	150.00	103.80	104.58	-0.78
254	Merta	Dhanapa	DW	Bilara Lst	Ls1	51.05	dry	dry	-
255	Merta	Dhanapa	PZ	Bilara Lst	Ls1	200.00	91.00	91.38	-0.38
256	Merta	Gotan	DW	Bilara Lst	Ls1	65.80	dry	dry	-
257	Merta	Gotan	PZ	Bilara Lst	Ls1	175.00	112.97	112.99	-0.02
258	Merta	Kurdaya	DW	Bilara Lst	Ls1	52.60	dry	dry	-
259	Merta	Kurdaya	PZ	Bilara Lst	Lst	-	-	96.60	-
260	Merta	Pundloo	DW	Bilara Lst	Ls1	44.60	dry	dry	-
261	Merta	Pundloo	PZ	Bilara Lst	Ls1	150.00	106.85	107.80	-0.95
262	Merta	Talanpur	DW	Bilara Lst	Ls1	49.20	dry	dry	-
263	Merta	Talanpur	PZ	Bilara Lst	Ls1	150.00	77.40	78.20	-0.80
264	Merta	Bakaliawas	DW	Nagaur Sst.	Ss1a	42.70	dry	dry	-
265	Merta	Bakaliawas	PZ	Nagaur Sst.	Ss1a	180.00	101.18	102.10	-0.92
266	Merta	Deshwal	DW	Nagaur Sst.	Ss1a	67.00	dry	dry	-
267	Merta	Deshwal	PZ	-	-	-	-	112.10	-
268	Merta	Nokha Chandawata	DW	Nagaur Sst.	Ss1a	37.50	dry	dry	-
269	Merta	Nokha Chandawata	PZ	Nagaur Sst.	Ss1a	150.00	107.44	107.28	0.16
270	Merta	Riyan Shyam Das	DW	Nagaur Sst.	Ss1a	65.00	dry	dry	-
271	Merta	Riyan Shyam Das	PZ	-	-	-	-	118.40	-
272	Merta	Harsolao	DW	Jodhpur Sst.	Ss1b	38.95	dry	dry	-
273	Merta	Harsolao	PZ	Jodhpur Sst.	Ss1b	156.00	dry	dry	-
274	Mundwa	Kuchera	DW	Tertiary Sandstone	T1	47.80	dry	dry	-
275	Mundwa	Kuchera	PZ	Tertiary Sandstone	T1	92.00	72.81	73.86	-1.05
276	Mundwa	Berathal Kallan	DW	Limestone	Ls1	84.00	dry	dry	-
277	Mundwa	Berathal Kallan	PZ	-	-	-	-	89.70	-
278	Mundwa	Kharnal	DW	Limestone	Ls1	41.65	dry	dry	-
279	Mundwa	Kharnal	PZ	Limestone	Ls1	150.00	73.94	74.26	-0.32
280	Mundwa	Khinwsar	DW	Limestone	Ls1	48.20	dry	dry	-
281	Mundwa	Khinwsar	PZ	Limestone	Ls1	180.00	96.10	94.70	1.40
282	Mundwa	Madpura	DW	Limestone	Ls1	50.00	dry	dry	-
283	Mundwa	Panchodi	DW	Limestone	Ls1	58.00	dry	dry	-
284	Mundwa	Panchodi	PZ	Limestone	Ls1	150.00	65.75	66.32	-0.57
285	Mundwa	Satika Ka Kallan	DW	Limestone	Ls1	107.00	89.25	89.14	0.11
286	Mundwa	Bhadana	DW	Sandstone	Ss1a	51.30	dry	dry	-
287	Mundwa	Bhadana	PZ	Sandstone	Ss1a	155.00	84.31	84.80	-0.49
288	Mundwa	Dhawa	DW	Sandstone	Ss1a	120.00	dry	dry	-
289	Mundwa	Dhawa	PZ	Sandstone	Ss1a	140.00	Filled	filled	-
290	Mundwa	Inana	DW	Sandstone	Ss1a	31.40	dry	dry	-
291	Mundwa	Inana	PZ	Sandstone	Ss1a	100.00	60.40	59.10	1.30
292	Mundwa	Indokhali	DW	Sandstone	Ss1a	48.30	dry	dry	-
293	Mundwa	Indokhali	PZ	Sandstone	-	-	-	127.30	-
294	Mundwa	Khajwana	DW	Sandstone	Ss1a	68.30	dry	dry	-
295	Mundwa	Khajwana	PZ	Sandstone	Ss1a	148.00	96.31	98.25	-1.94
296	Mundwa	Khudkuda	DW	Sandstone	Ss1a	29.40	dry	dry	-
297	Mundwa	Khudkuda	PZ	Sandstone	Ss1a	160.00	124.70	125.00	-0.30
298	Mundwa	Mundwa	DW	Sandstone	Ss1a	46.90	dry	dry	-
299	Mundwa	Mundwa	PZ	Sandstone	Ss1a	150.00	Filled	filled	-
300	Mundwa	Palri Pichkiyan	DW	Sandstone	Ss1a	47.00	dry	dry	-
301	Mundwa	Palri Pichkiyan	PZ	-	-	-	-	134.50	-
302	Mundwa	Pherod	DW	Sandstone	Ss1a	22.10	dry	dry	-
303	Mundwa	Pherod	PZ	Sandstone	Ss1a	150.00	53.65	53.75	-0.10
304	Mundwa	Sankhwas	DW	Sandstone	Ss1a	62.10	dry	dry	-
305	Mundwa	Sankhwas	PZ	Sandstone	-	-	-	118.80	-
306	Mundwa	Birloka	DW	Sandstone	Ss1b	70.20	dry	dry	-
307	Mundwa	Birloka	PZ	Sandstone	Ss1b	170.00	108.13	113.03	-4.90
308	Mundwa	Khundala	DW	Sandstone	Ss1b	49.00	dry	dry	-
309	Mundwa	Khundala	PZ	Sandstone	Ss1b	175.00	Filled	filled	-

SN	Block	Name of Village	Type of well	Hydrogeological Formation	Zone	TD(m)	WL pre 15(m) bgl	WL Post 15(m) bgl	Flucuation Pre15-Post15
310	Mundwa	Nagri	DW	Sandstone	Ss1b	62.60	dry	dry	-
311	Mundwa	Nagri	PZ	Sandstone	Ss1b	180.00	150.90	145.20	5.70
312	Nagaur	Alay	PZ	Sandstone	Ss2a	125.00	damage	damage	-
313	Nagaur	Chilo	DW	Sandstone	Ss2a	38.10	dry	dry	-
314	Nagaur	Chilo	PZ	Sandstone	Ss2a	92.00	24.65	24.30	0.35
315	Nagaur	Zorda	DW	Sandstone	Ss2a	29.70	28.35	wlb	-
316	Nagaur	Kalri	DW	Sandstone	Ss2a	92.00	52.35	49.62	2.73
317	Nagaur	Sri Balaji	DW	Sandstone	Ss2a	34.60	21.70	21.35	0.35
318	Nagaur	Sri Balaji	PZ	Sandstone	Ss2a	60.00	dry	dry	-
319	Nagaur	Bhakrod	DW	Limestone	Ls1	63.70	dry	dry	-
320	Nagaur	Bhakrod	PZ	Limestone	Ls1	150.00	102.30	103.40	-1.10
321	Nagaur	Bhundel	DW	Limestone	Ls1	66.40	dry	dry	-
322	Nagaur	Bhundel	PZ	Limestone	Ls1	-	-	69.30	-
323	Nagaur	Deu	DW	Limestone	Ls1	49.00	dry	dry	-
324	Nagaur	Guda Bhagwandas	DW	Limestone	Ls1	84.20	70.85	70.10	0.75
325	Nagaur	Karnoo	DW	Limestone	Ls1	73.90	dry	dry	-
326	Nagaur	Karnoo	PZ	Limestone	Ls1	150.00	87.47	87.55	-0.08
327	Nagaur	Nandwani	DW	Limestone	Ls1	73.50	dry	dry	-
328	Nagaur	Nandwani	PZ	Limestone	-	-	-	93.82	-
329	Nagaur	Tankla	DW	Limestone	Ls1	71.00	dry	19.38	-
330	Nagaur	Tankla	PZ	Limestone	-	-	-	-	-
331	Nagaur	Ghantilasar	DW	Limestone	Ls2	14.50	8.18	7.87	0.31
332	Nagaur	Chuntisaa	DW	Limestone	Ls2	50.00	dry	dry	-
333	Nagaur	Harima	DW	Limestone	Ls2	50.60	dry	dry	-
334	Nagaur	Harima	PZ	Limestone	-	-	-	69.37	-
335	Nagaur	Malgaon	DW	Limestone	Ls2	36.15	dry	dry	-
336	Nagaur	Rohini	DW	Limestone	Ls2	35.00	dry	dry	-
337	Nagaur	Rohini	PZ	-	-	-	-	24.69	-
338	Nagaur	Chenar	DW	Sandstone	Ss2b	36.40	dry	dry	-
339	Nagaur	Nagaur	DW	Sandstone	Ss2b	36.70	dry	dry	-
340	Nagaur	Nagaur	PZ	Sandstone	Ss2b	70.00	27.45	26.55	0.90
341	Nagaur	Sadokan	DW	Sandstone	Ss2b	42.10	34.05	34.42	-0.37
342	Nagaur	Jadisara	DW	Sandstone	Ss2c	43.30	31.81	32.10	-0.29
343	Nagaur	Jodhiyasi	DW	Sandstone	Ss2c	22.75	17.38	17.30	0.08
344	Nagaur	Barani	DW	N.p.	Ss(S)	65.60	60.30	59.85	0.45
345	Nagaur	Dukosi	DW	N.p.	Ss(S)	28.30	dry	dry	-
346	Nagaur	Gogelao	DW	N.p.	Ss(S)	60.80	59.75	59.12	0.63
347	Nagaur	Singar	DW	N.p.	Ss(S)	65.40	dry	dry	-
348	Nagaur	Singar	PZ	N.p.	-	-	-	65.02	-
349	Nagaur	Sukhwasi	DW	N.p.	Ss(S)	50.30	dry	dry	-
350	Parbatsar	Antroli Sanga	DW	Older Alluvium	Ao1	61.10	wlb	wlb	-
351	Parbatsar	Antroli Sanga	PZ	Older Alluvium	Ao1	-	-	-	-
352	Parbatsar	Baru	DW	Older Alluvium	Ao1	42.50	dry	dry	-
353	Parbatsar	Baru	PZ	Older Alluvium	Ao1	91.00	65.17	67.10	-1.93
354	Parbatsar	Bagot	DW	Older Alluvium	Ao1	46.30	44.00	43.64	0.36
355	Parbatsar	Bhadsiya	DW	Older Alluvium	Ao1	37.50	dry	dry	-
356	Parbatsar	Bhadsiya	PZ	Older Alluvium	Ao1	135.00	30.55	31.99	-1.44
357	Parbatsar	Bhakri	DW	Older Alluvium	Ao1	43.75	dry	dry	-
358	Parbatsar	Gular	DW	Older Alluvium	Ao1	62.60	62.20	61.78	0.42
359	Parbatsar	Bhadwa	DW	Older Alluvium	Ao1	56.00	56.52	57.10	-0.58
360	Parbatsar	Hurdhani	DW	Older Alluvium	Ao1	60.00	62.20	63.81	-1.61
361	Parbatsar	Kanwlad	DW	Older Alluvium	Ao1	65.00	61.50	60.68	0.82
362	Parbatsar	Kanwlad	PZ	Older Alluvium	Ao1	-	-	-	-
363	Parbatsar	Rabriyad	DW	Older Alluvium	Ao1	65.00	59.27	57.65	1.62
364	Parbatsar	Bassi	DW	Schist	Sc1	28.00	dry	dry	-
365	Parbatsar	Manglana	DW	Schist	Sc1	16.90	7.70	8.40	-0.70
366	Parbatsar	Parbatsar	DW	Schist	Sc1	30.80	running	running	-
367	Parbatsar	Peelwa	DW	Schist	Sc1	46.00	39.85	40.40	-0.55
368	Parbatsar	Peeplad	DW	Schist	Sc1	27.65	dry	dry	-
369	Parbatsar	Rid	DW	Schist	Sc1	37.00	33.20	34.00	-0.80
370	Parbatsar	Rohindi	DW	Schist	Sc1	45.00	38.60	38.90	-0.30
371	Parbatsar	Ragunathpura	DW	Schist	Sc1	35.40	35.48	37.10	-1.62
372	Parbatsar	Shyampura	DW	Schist	Sc1	38.80	36.02	running	-
373	Parbatsar	Netiyas	PZ	Schist	Sc1	80.00	cno	cno	-

SN	Block	Name of Village	Type of well	Hydrogeological Formation	Zone	TD(m)	WL pre 15(m) bgl	WL Post 15(m) bgl	Flucuation Pre15-Post15
374	Riyan	Akeli	DW	Older Alluvium	Ao1	46.00	dry	dry	-
375	Riyan	Akeli	PZ	Older Alluvium	Ao1	146.00	101.64	102.65	-1.01
376	Riyan	Akhawas	DW	Older Alluvium	Ao1	30.20	28.30	running	-
377	Riyan	Bagar	DW	Older Alluvium	Ao1	37.00	28.54	27.80	0.74
378	Riyan	Badayali	DW	Older Alluvium	Ao1	13.00	dry	dry	-
379	Riyan	Bhawal	DW	Older Alluvium	Ao1	12.30	dry	dry	-
380	Riyan	Bhawal	PZ	Older Alluvium	Ao1	80.00	10.88	11.10	-0.22
381	Riyan	Lampolai	DW	Older Alluvium	Ao1	14.00	dry	dry	-
382	Riyan	Lampolai	PZ	Older Alluvium	Ao1	-	-	30.20	-
383	Riyan	Mugdara	DW	Older Alluvium	Ao1	56.85	dry	dry	-
384	Riyan	Padoo Kallan	DW	Older Alluvium	Ao1	45.00	dry	dry	-
385	Riyan	Padoo Kallan	PZ	Older Alluvium	Ao1	124.00	-	55.90	-
386	Riyan	Riyan Badi	DW	Older Alluvium	Ao1	39.00	dry	dry	-
387	Riyan	Riyan Badi	PZ	Older Alluvium	Ao1	86.00	73.15	72.81	0.34
388	Riyan	Sensra	DW	Older Alluvium	Ao1	65.00	46.20	covered	-
389	Riyan	Alniyawas	DW	Schist	Sc1	40.00	34.85	running	-
390	Riyan	Bherunda	DW	Schist	Sc1	35.00	20.10	dry	-
391	Riyan	Bherunda	PZ	-	-	-	-	32.10	-
392	Riyan	Dodiyana	DW	Schist	Sc1	32.50	32.10	31.60	0.50
393	Riyan	Kodiya	DW	Schist	Sc1	40.30	32.85	running	-
394	Riyan	Shahapura	DW	Schist	Sc1	45.00	31.14	dry	-
395	Riyan	Shahapura	PZ	Schist	-	-	-	24.20	-
396	Riyan	Tehla	DW	Schist	Sc1	32.00	wlb	27.60	-
397	Riyan	Thanwala	DW	Schist	Sc1	45.00	dry	dry	-
DISTRICT - PALI									
1	Bali	Latada	DW	Older Alluvium	Ao	34.90	Dry	33.20	-
2	Bali	Sewari	DW	Older Alluvium	Ao	42.50	39.30	37.10	2.20
3	Bali	Amaliya	DW	Granite	Gr	16.10	12.55	9.05	3.50
4	Bali	Amaliya	PZ	Granite	Gr	51.00	9.80	9.30	0.50
5	Bali	Bali	DW	Granite	Gr	32.50	Dry	16.10	-
6	Bali	Bali	PZ	Granite	Gr	48.65	not open	nut tight	-
7	Bali	Bera	DW	Granite	Gr	22.85	16.95	17.05	-0.10
8	Bali	Bera	PZ	Granite	Gr	50.00	14.01	9.17	4.84
9	Bali	Bheemana	DW	Granite	Gr	19.50	14.02	10.50	3.52
10	Bali	Bheemana	PZ	Granite	Gr	50.00	10.58	5.33	5.25
11	Bali	Beejapur	DW	Granite	Gr	24.30	23.20	17.30	5.90
12	Bali	Beejapur	PZ	Granite	Gr	50.00	3.50	0.83	2.67
13	Bali	Beesalpur	DW	Granite	Gr	19.90	Dry	Dry	-
14	Bali	Beesalpur	PZ	Granite	Gr	50.00	13.19	9.80	3.39
15	Bali	Boya	DW	Granite	Gr	37.70	35.60	33.70	1.90
16	Bali	Boya	PZ	Granite	Gr	56.00	28.17	27.47	0.70
17	Bali	Chimanpura	DW	Granite	Gr	12.10	6.10	5.90	0.20
18	Bali	Falna	DW	Granite	Gr	33.00	Dry	Dry	-
19	Bali	Falna	PZ	Granite	Gr	60.00	6.10	5.90	0.20
20	Bali	Guda Chota	DW	Granite	Gr	32.85	12.75	10.40	2.35
21	Bali	Guda Chota	PZ	Granite	Gr	47.00	5.47	4.42	1.05
22	Bali	Guralas	DW	Granite	Gr	41.85	37.70	37.90	-0.20
23	Bali	Guralas	PZ	Granite	Gr	54.00	16.45	13.10	3.35
24	Bali	Kagri	PZ	Granite	Gr	61.00	not open	nut tight	-
25	Bali	Kheemel	DW	Granite	Gr	36.50	25.55	25.85	-0.30
26	Bali	Kheemel	PZ	Granite	Gr	55.00	17.25	14.55	2.70
27	Bali	Kotbaliyan	DW	Granite	Gr	30.50	27.20	29.50	-2.30
28	Bali	Kotbaliyan	PZ	Granite	Gr	54.00	27.84	27.64	0.20
29	Bali	Malnoo	DW	Granite	Gr	23.70	19.85	10.65	9.20
30	Bali	Malnoo	PZ	Granite	Gr	51.00	34.00	20.62	13.38
31	Bali	Mori Beda Station	DW	Granite	Gr	22.30	10.00	7.95	2.05
32	Bali	Mori Beda Station	PZ	Granite	Gr	60.00	12.80	8.55	4.25
33	Bali	Mundara	DW	Granite	Gr	43.80	Gate locked	38.10	-
34	Bali	Mundara	PZ	Granite	Gr	61.00	31.25	28.73	2.52
35	Bali	Nana	DW	Granite	Gr	19.40	12.98	14.00	-1.02
36	Bali	Nana	PZ	Granite	Gr	49.00	13.04	9.26	3.78
37	Bali	Danverli	DW	Granite	Gr	9.05	4.10	2.20	1.90
38	Bali	Goriya	DW	Granite	Gr	10.70	6.95	4.90	2.05
39	Bali	Khetarli	PZ	Granite	Gr	70.00	11.35	7.20	4.15

SN	Block	Name of Village	Type of well	Hydrogeological Formation	Zone	TD(m)	WL pre 15(m) bgl	WL Post 15(m) bgl	Flucuation Pre15-Post15
40	Desuri	Bagol	DW	Granite	Gr	32.50	15.70	11.80	3.90
41	Desuri	Bagol	PZ	Granite	Gr	65.00	13.47	11.34	2.13
42	Desuri	Daylana Kalan	DW	Granite	Gr	15.50	11.85	11.60	0.25
43	Desuri	Daylana Kalan	PZ	Granite	Gr	58.00	8.27	5.57	2.70
44	Desuri	Desuri	PZ	Granite	Gr	50.00	10.20	6.20	4.00
45	Desuri	Dhalop	DW	Granite	Gr	23.70	17.20	10.70	6.50
46	Desuri	Ghanerao	DW	Granite	Gr	25.55	9.15	7.85	1.30
47	Desuri	Ghanerao	PZ	Granite	Gr	52.00	9.47	5.02	4.45
48	Desuri	Gurha Jetawatan	DW	Granite	Gr	23.55	11.50	6.55	4.95
49	Desuri	Gurha Jetawatan	PZ	Granite	Gr	50.00	7.89	5.49	2.40
50	Desuri	Juna	DW	Granite	Gr	50.00	52.70	49.10	3.60
51	Desuri	Juna	PZ	Granite	Gr	70.00	28.90	23.00	5.90
52	Desuri	Kesuli	DW	Granite	Gr	28.10	14.05	10.90	3.15
53	Desuri	Kesuli	PZ	Granite	Gr	63.00	13.13	9.58	3.55
54	Desuri	Kotri	DW	Granite	Gr	30.00	26.40	23.35	3.05
55	Desuri	Kotri	PZ	Granite	Gr	63.00	13.29	9.15	4.14
56	Desuri	Mevi Kalan	DW	Granite	Gr	25.00	9.70	7.65	2.05
57	Desuri	Mevi Kalan	PZ	Granite	Gr	60.00	7.98	7.78	0.20
58	Desuri	Morkha	PZ	Granite	Gr	52.00	27.50	22.10	5.40
59	Desuri	Magar Talab	DW	Granite	Gr	30.50	9.70	5.70	4.00
60	Desuri	Magar Talab	PZ	Granite	Gr	60.00	9.13	5.95	3.18
61	Desuri	Nadol	DW	Granite	Gr	27.00	24.65	19.60	5.05
62	Desuri	Nadol	PZ	Granite	Gr	60.00	35.25	17.65	17.60
63	Desuri	Narlai	DW	Granite	Gr	17.45	10.60	9.70	0.90
64	Desuri	Panota	DW	Granite	Gr	17.80	10.90	9.45	1.45
65	Desuri	Panota	PZ	Granite	Gr	60.00	9.90	5.02	4.88
66	Desuri	Gurha Patiya	DW	Granite	Gr	27.00	23.30	24.95	-1.65
67	Desuri	Gurha Patiya	PZ	Granite	Gr	-	8.60	6.05	2.55
68	Desuri	Ranakpur	DW	Granite	Gr	27.15	14.85	11.25	3.60
69	Desuri	Sadri	DW	Granite	Gr	24.00	Gate locked	gate locked	-
70	Desuri	Sadri	PZ	Granite	Gr	52.00	13.37	10.96	2.41
71	Desuri	Sindarli	DW	Granite	Gr	26.75	13.60	7.15	6.45
72	Desuri	Sindarli	PZ	Granite	Gr	67.00	9.49	5.64	3.85
73	Desuri	Sumer	DW	Granite	Gr	30.00	19.70	20.75	-1.05
74	Desuri	Sumer	PZ	Granite	Gr	60.00	10.43	6.45	3.98
75	Jaitaran	Birol	PZ	Yr. Alluvium	A	50.00	Filled	Filled	-
76	Jaitaran	Mohrai	DW	Yr. Alluvium	A	36.80	31.50	34.35	-2.85
77	Jaitaran	Talkiya	DW	Yr. Alluvium	A	50.45	27.70	25.80	1.90
78	Jaitaran	Thakarwas	PZ	Yr. Alluvium	A	70.00	Filled	Filled	-
79	Jaitaran	Agewa	DW	Older Alluvium	Ao	54.00	51.60	51.80	-0.20
80	Jaitaran	Agewa	PZ	Older Alluvium	Ao	48.90	Filled	Filled	-
81	Jaitaran	Amarpura	DW	Older Alluvium	Ao	28.60	23.90	25.70	-1.80
82	Jaitaran	Baloonda	DW	Older Alluvium	Ao	19.90	13.45	13.00	0.45
83	Jaitaran	Bhoombaliya	PZ	Older Alluvium	Ao	46.00	Bushesh	Bushes	-
84	Jaitaran	Jaitaran	PZ	Older Alluvium	Ao	70.00	34.70	35.90	-1.20
85	Jaitaran	Anandpur Kalu	DW	Older Alluvium	Ao	15.50	8.90	11.80	-2.90
86	Jaitaran	Khera Deogarh	PZ	Older Alluvium	Ao	65.00	36.76	34.60	2.16
87	Jaitaran	Lambiya	DW	Older Alluvium	Ao	22.80	18.42	19.85	-1.43
88	Jaitaran	Nimaj	PZ	Older Alluvium	Ao	90.00	34.25	35.80	-1.55
89	Jaitaran	Rabariyas	PZ	Older Alluvium	Ao	65.00	28.65	29.65	-1.00
90	Jaitaran	Ramawas Kalan	DW	Older Alluvium	Ao	50.00	46.14	47.01	-0.87
91	Jaitaran	Digarna	DW	Limestone	-	51+100 m bore	Dry	Dry	-
92	Jaitaran	Garniya	DCB	Limestone	-	50.25+ 90 m bore	WLB	WLB	-
93	Jaitaran	Jajanwas	DW	Limestone	-	34.90	30.60	25.45	5.15
94	Jaitaran	Lototi	PZ	Limestone	-	85.00	Dismentle	Dismental	-
95	Jaitaran	Nimbol	PZ	Limestone	-	90.00	Dry	Dry	-
96	Jaitaran	Patwa	DW	Limestone	-	45.40	42.00	41.75	0.25
97	Jaitaran	Prithvi Pura	PZ	Limestone	-	175.00	Dry	Dry	-
98	Jaitaran	Bheevgarh	DW	Gneiss	Gn	36.45	14.80	16.70	-1.90
99	Jaitaran	Kurki	PZ	Gneiss	Gn	70.00	26.85	26.55	0.30
100	Jaitaran	Ras	PZ	Gneiss	Gn	50.00	closed	Closed	-
101	Jaitaran	Sewariya	DW	Gneiss	Gn	18.50	15.85	14.90	0.95
102	Jaitaran	Banjakuri	PZ	Gneiss	Gn	38.00	26.90	28.35	-1.45
103	Jaitaran	Ghorawar	DW	Gneiss	Gn	16.60	11.00	11.15	-0.15

SN	Block	Name of Village	Type of well	Hydrogeological Formation	Zone	TD(m)	WL pre 15(m) bgl	WL Post 15(m) bgl	Flucuation Pre15-Post15
104	Marwar Jn	Vopari	DW	Older Alluvium	Ao	26.20	Coverd	Covered	-
105	Marwar Jn	Manda	DW	Older Alluvium	Ao	46.00	43.65	Running	-
106	Marwar Jn	Manda	PZ	Older Alluvium	Ao	70.00	Dry	Filled	-
107	Marwar Jn	Ranawas	DW	Older Alluvium	Ao	52.00	44.75	40.15	4.60
108	Marwar Jn	Ranawas	PZ	Older Alluvium	Ao	67.00	28.30	23.10	5.20
109	Marwar Jn	Shekhawas	DW	Older Alluvium	Ao	36.50	Dry	35.15	-
110	Marwar Jn	Angdosh	PZ	Phyllite	Ph	40.00	35.42	26.61	8.81
111	Marwar Jn	Auwa	DW	Phyllite	Ph	27.00	19.75	18.80	0.95
112	Marwar Jn	Auwa	PZ	Phyllite	Ph	30.00	not open	Nut tight	-
113	Marwar Jn	Bithora Kalan	DCB	Phyllite/Schist	Ph	25.10	19.10	Gate closed	-
114	Marwar Jn	Chelawas	DW	Phyllite/Schist	Ph	46.90	Gate locked	29.55	-
115	Marwar Jn	Dudor	DW	Schist	-	34.10	17.30	15.10	2.20
116	Marwar Jn	Jadan Khalsa	PZ	Phyllite	Ph	30.00	17.05	3.30	13.75
117	Marwar Jn	Kharchi	PZ	Phyllite	Ph	61.00	17.65	10.68	6.97
118	Marwar Jn	Khardi	PZ	Phyllite	Ph	45.00	not open	Nut tight	-
119	Marwar Jn	Radawas	PZ	Phyllite	Ph	60.00	37.30	12.10	25.20
120	Marwar Jn	Sehwaj	PZ	Phyllite	Ph	100.00	not open	Nut tight	-
121	Marwar Jn	Sinla	DW	Phyllite	Ph	26.95	18.30	10.95	7.35
122	Marwar Jn	Gurha Ajba	DW	Granite	Gr	29.05	13.10	10.70	2.40
123	Marwar Jn	Banta	DW	Granite	Gr	31.30	26.83	24.70	2.13
124	Marwar Jn	Banta	PZ	Granite	Gr	30.00	23.80	20.90	2.90
125	Marwar Jn	Dhanla	DW	Granite	Gr	46.00	19.75	16.70	3.05
126	Marwar Jn	Deoli (Auwa)	PZ	Granite	Gr	60.00	23.45	Nut tight	-
127	Marwar Jn	Gura Ramsingh	DW	Granite	Gr	37.00	26.80	20.30	6.50
128	Marwar Jn	Hingola Khurd	DW	Granite	Gr	19.85	14.70	12.75	1.95
129	Marwar Jn	Jaitpura	DW	Granite	Gr	29.00	19.90	18.35	1.55
130	Marwar Jn	Jojawar	DW	Granite	Gr	22.20	10.75	-	-
131	Marwar Jn	Kantaliya	PZ	Granite	Gr	60.00	NA	NA	-
132	Marwar Jn	Panchetiya	DW	Granite	Gr	27.00	18.45	18.80	-0.35
133	Marwar Jn	Phulad	DW	Granite	Gr	20.45	Coverd	Covered	-
134	Marwar Jn	Barsa	PZ	Gr(S)	Gr	61.00	9.45	5.05	4.40
135	Marwar Jn	Rajkiyawas Khurd	DW	Gr(S)	Gr	11.10	6.80	4.50	2.30
136	Pali	Bhanwri	DW	Older Alluvium	Ao	17.20	7.60	6.25	1.35
137	Pali	Manihari	DW	Older Alluvium	Ao	29.75	24.70	Gate locked	-
138	Pali	Khetawas	DW	Phyllite	Ph	30.90	12.34	16.60	-4.26
139	Pali	Kherwa	DW	Granite	Gr	19.50	12.30	13.60	-1.30
140	Pali	Sodawas	DW	Granite	Gr	34.00	14.50	6.10	8.40
141	Pali	Sonai Manji	DW	Granite	Gr	21.30	6.43	2.10	4.33
142	Pali	Dayalpura	DW	Older Alluvium	Ao	13.70	5.80	3.65	2.15
143	Pali	Deeri	DW	Older Alluvium	Ao	17.65	10.35	9.98	0.37
144	Pali	Gura Endla	DW	Older Alluvium	Ao	23.80	17.95	14.65	3.30
145	Pali	Jooni Endla	DW	Older Alluvium	Ao	11.40	6.35	8.15	-1.80
146	Pali	Roopawas	DW	Older Alluvium	Ao	19.30	5.73	4.05	1.68
147	Pali	Sanpa	DW	Phyllite	Ph	11.40	5.35	6.40	-1.05
148	Pali	Bhalelao	DW	Granite	Gr	16.50	13.50	14.10	-0.60
149	Pali	Bomadara	DW	Phyllite	Ph	20.70	9.60	6.40	3.20
150	Pali	Denda	DW	Phyllite	Ph	15.85	15.30	14.25	1.05
151	Pali	Gura Pratapsingh	DW	Phyllite	Ph	18.90	Dry	17.80	-
152	Pali	Gundoj	DW	Phyllite	Ph	16.35	6.20	10.40	-4.20
153	Pali	Gurdai	DW	Phyllite	Ph	14.25	3.30	2.50	0.80
154	Pali	Hemawas	DW	Phyllite	Ph	12.50	4.65	3.20	1.45
155	Pali	Jawariya	DW	Phyllite	Ph	11.90	6.75	5.55	1.20
156	Pali	Lambiya	DW	Phyllite	Ph	17.80	5.55	2.60	2.95
157	Pali	Madri	DW	Phyllite	Ph	14.00	6.25	3.20	3.05
158	Pali	Mandli Khurd	PZ	Phyllite	Ph	56.00	Damaged	Damaged	-
159	Pali	Mandli Khurd	DW	Phyllite	Ph	34.65	4.99	5.20	-0.21
160	Pali	Pali	DW	Phyllite	Ph	29.55	21.45	16.85	4.60
161	Pali	Pali	PZ	Phyllite	Ph	65.00	10.65	9.72	0.93
162	Pali	Pali	PZ	Phyllite	Ph	60.00	5.49	4.95	0.54
163	Pali	Ramasiya	DW	Phyllite	Ph	12.35	8.35	6.50	1.85
164	Pali	Sadawas	DW	Phyllite	Ph	7.15	3.40	-	-
165	Raipur	Banseeya	DW	Phyllite	Ph	46.00	30.60	37.80	-7.20
166	Raipur	Deoli Kalan	DW	Phyllite	Ph	51.00	48.28	38.75	9.53
167	Raipur	Nokh	PZ	Phyllite	Ph	70.00	66.80	65.90	0.90

SN	Block	Name of Village	Type of well	Hydrogeological Formation	Zone	TD(m)	WL pre 15(m) bgl	WL Post 15(m) bgl	Flucuation Pre15-Post15
168	Raipur	Rampura	DW	Phyllite	Ph	48.50	48.28	45.80	2.48
169	Raipur	Jhoontha	DW	Granite	Gr	48.30	43.70	42.30	1.40
170	Raipur	Kali Kankar	DW	Granite	Gr	22.30	16.60	18.30	-1.70
171	Raipur	Kushalpura	DW	Granite	Gr	49.00	40.45	40.45	0.00
172	Raipur	Kushalpura	PZ	Granite	Gr	63.00	Coverd	Covered	-
173	Raipur	Leelamba	DW	Granite	Gr	53.40	52.95	52.33	0.62
174	Raipur	Leelamba	PZ	Granite	Gr	56.00	51.80	Dry	-
175	Raipur	Peepaliya Kalan	DW	Granite	Gr	41.00	34.05	36.30	-2.25
176	Raipur	Peepaliya Kalan	PZ	Granite	Gr	60.00	28.25	27.55	0.70
177	Raipur	Babra	DW	Gneiss	Gn	25.30	16.10	12.90	3.20
178	Raipur	Bar	PZ	Gneiss	Gn	65.00	roots	Roots	-
179	Raipur	Giri	PZ	Gneiss	Gn	70.00	Dry	Dry	-
180	Raipur	Haripur Rly Stn	DW	Gneiss	Gn	24.50	5.95	5.50	0.45
181	Raipur	Hajiwas	DW	Gneiss	Gn	17.00	5.50	7.10	-1.60
182	Raipur	Raipur	PZ	Gneiss	Gn	66.00	5.77	4.77	1.00
183	Raipur	Sabalpura	PZ	Gneiss	Gn	61.00	14.00	8.80	5.20
184	Raipur	Sendara	DW	Gneiss	Gn	18.80	11.30	11.80	-0.50
185	Raipur	Sumel	DW	Gneiss	Gn	20.00	13.90	11.90	2.00
186	Raipur	Sumel	PZ	Gneiss	Gn	70.00	12.20	11.75	0.45
187	Raipur	Chitar	DW	Granite	Gr	15.95	7.55	13.35	-5.80
188	Raipur	Jhala Ki Chauki	DW	Granite	Gr	25.60	Damaged	Damaged	-
189	Raipur	Kot Kirana	DW	Granite	Gr	18.40	12.10	6.55	5.55
190	Rani	Bhagwan Pura	DW	Phyllite	Ph	35.00	29.15	22.35	6.80
191	Rani	Beejowa	DW	Phyllite	Ph	31.75	30.70	13.90	16.80
192	Rani	Bingarla	PZ	Phyllite	Ph	61.00	23.88	18.38	5.50
193	Rani	Chanchori	PZ	Phyllite	Ph	50.00	not open	Nut tight	-
194	Rani	Jawali	DW	Phyllite	Ph	34.70	29.20	20.80	8.40
195	Rani	'Khor	DW	Phyllite	Ph	25.30	11.76	5.23	6.53
196	Rani	Rani Kalan	DW	Phyllite	Ph	43.90	44.40	35.30	9.10
197	Rani	Varkana	DW	Phyllite	Ph	25.15	23.60	15.40	8.20
198	Rani	Bussi	DW	Granite	Gr	30.50	28.40	Gate locked	-
199	Rani	Deoli Pabuji	DW	Granite	Gr	36.00	34.05	32.45	1.60
200	Rani	Kerli	DW	Granite	Gr	41.00	28.40	19.85	8.55
201	Rani	Khiwara	DW	Granite	Gr	29.50	16.70	Gate locked	-
202	Rani	Khiwara	PZ	Granite	Gr	61.00	26.62	23.42	3.20
203	Rani	Neepal	DW	Granite	Gr	24.00	22.40	22.00	0.40
204	Rani	Peelowani	DW	Granite	Gr	34.50	22.70	17.65	5.05
205	Rani	Raipuriya	DW	Granite	Gr	39.00	22.90	15.45	7.45
206	Rani	Sedariya	DW	Granite	Gr	22.85	18.00	15.50	2.50
207	Rani	Septawa	DW	Granite	Gr	19.00	18.70	17.06	1.64
208	Rani	Siwas	PZ	Granite	Gr	58.00	12.53	10.82	1.71
209	Rani	Somesar	DCB	Granite	Gr	60.00	WLB	WLB	-
210	Rani	Barlai	DW	Older Alluvium	Ao	25.05	21.40	18.70	2.70
211	Rani	Keerwa	DW	Granite	Gr	15.45	9.90	7.30	2.60
212	Rohat	Dhingana	DW	Older Alluvium	Ao	21.90	10.05	5.90	4.15
213	Rohat	Kulthana	PZ	Older Alluvium	Ao	32.00	15.50	Bushes	-
214	Rohat	Beethoo	DW	Yr. Alluvium	A	11.90	9.30	9.78	-0.48
215	Rohat	Chatelao	DW	Yr. Alluvium	A	11.80	4.20	4.55	-0.35
216	Rohat	Dholeriya Jagir	DW	Yr. Alluvium	A	24.70	6.50	4.80	1.70
217	Rohat	Diwandi	DW	Yr. Alluvium	A	8.25	1.30	0.77	0.53
218	Rohat	Nerda	DW	Yr. Alluvium	A	16.70	7.90	2.20	5.70
219	Rohat	Phenkariya	DW	Yr. Alluvium	A	13.55	6.77	7.25	-0.48
220	Rohat	Rohat	DW	Yr. Alluvium	A	6.95	4.50	4.70	-0.20
221	Rohat	Sanwalta Khurd	DW	Yr. Alluvium	A	6.30	3.37	3.05	0.32
222	Rohat	Singari	PZ	Yr. Alluvium	A	55.00	4.55	Not Opened	-
223	Rohat	Sonailakha	PZ	Yr. Alluvium	A	42.00	8.10	4.05	4.05
224	Rohat	Jaitpur	DW	Older Alluvium	Ao	15.35	5.55	4.40	1.15
225	Rohat	Mandawas	DW	Older Alluvium	Ao	17.45	4.25	2.77	1.48
226	Rohat	Sukarlai	PZ	Older Alluvium	Ao	54.00	10.10	7.95	2.15
227	Rohat	Vayad	DW	Older Alluvium	Ao	18.90	10.75	5.36	5.39
228	Rohat	Aratiya	DW	Phyllite	Ph	4.95	Dry	Dry	-
229	Rohat	Bhakriwala	DW	Phyllite	Ph	17.95	12.40	15.70	-3.30
230	Rohat	Jheetra	DW	Phyllite	Ph	11.10	6.30	5.10	1.20
231	Rohat	Bandai	DW	Granite	Gr	13.20	Filled	Fillrd	-

SN	Block	Name of Village	Type of well	Hydrogeological Formation	Zone	TD(m)	WL pre 15(m) bgl	WL Post 15(m) bgl	Flucuation Pre15-Post15
232	Rohat	Kerla Rly Stn	DW	Granite	Gr	23.80	17.30	15.62	1.68
233	Rohat	Kharda	DW	Granite	Gr	15.80	6.45	5.48	0.97
234	Rohat	Kharda Ki Dhani	PZ	Granite	Gr	30.00	not open	Nut tight	-
235	Rohat	Neembli Bramnan	DW	Granite	Gr	19.15	6.92	3.40	3.52
236	Sojat	Bagawas	PZ	Phyllite	Ph	24.10	19.30	12.85	6.45
237	Sojat	Bagri	PZ	Phyllite	Ph	62.00	53.90	47.20	6.70
238	Sojat	Bilawas	DW	Phyllite	Ph	31.00	Dry	Dry	-
239	Sojat	Bhaisana	DW	Phyllite	Ph	45.00	25.60	25.45	0.15
240	Sojat	Mamawas	DW	Phyllite	Ph	26.35	Dry	Dry	-
241	Sojat	Rendari	DW	Phyllite	Ph	40.00	Dry	Dry	-
242	Sojat	Sandiya	PZ	Phyllite	Ph	61.00	15.75	14.18	1.57
243	Sojat	Sojat City	PZ	Phyllite	Ph	58.00	32.70	23.05	9.65
244	Sojat	Sojat Road (Ct)	DW	Phyllite	Ph	53.00	48.75	48.60	0.15
245	Sojat	Sojat Road (Ct)	PZ	Phyllite	Ph	85.00	37.05	35.40	1.65
246	Sojat	Ajeetpura	PZ	Slate	-	65.00	34.58	25.55	9.03
247	Sojat	Jhupelao	DW	Schist	-	15.15	7.20	6.20	1.00
248	Sojat	Lundawas	DW	Phyllite	Ph	23.00	Dry	Dry	-
249	Sojat	Morawas	DW	Slate	-	15.60	13.40	5.90	7.50
250	Sojat	Rupawas	DW	Slate	-	14.40	12.70	10.55	2.15
251	Sojat	Surayta	PZ	Slate	-	47.00	41.30	21.90	19.40
252	Sojat	Chheetariya	DW	Slate	-	29.00	22.60	19.10	3.50
253	Sojat	Khariya Neev	PZ	Slate	-	100.00	21.90	19.05	2.85
254	Sojat	Mandla	PZ	Slate	-	70.00	Damaged	Damaged	-
255	Sojat	Roondiya	PZ	Slate	-	70.00	not open	Nut tight	-
256	Sojat	Chandawal	DW	Granite	Gr	33.00	30.50	30.00	0.50
257	Sojat	Murdawa	DW	Granite	Gr	22.90	15.28	13.90	1.38
258	Sojat	Sarangwas	DW	Granite	Gr	33.85	29.75	33.75	-4.00
259	Sojat	Guda Beeja	DW	Gneiss	Gn	23.80	15.10	12.80	2.30
260	Sojat	Bhaniya	DW	Older Alluvium	Ao	7.50	4.94	4.20	0.74
261	Sojat	Butelao	DW	Older Alluvium	Ao	20.00	16.20	12.85	3.35
262	Sojat	Dhurasani	DW	Older Alluvium	Ao	15.00	3.53	4.40	-0.87
263	Sojat	Chundlai	DW	Phyllite/Schist	Ph	19.75	6.45	12.60	-6.15
264	Sojat	Dhangarwas	DW	Phyllite/Schist	Ph	10.50	6.30	4.85	1.45
265	Sojat	Sardar Samand	PZ	Slate / Schist	-	70.00	5.20	4.50	0.70
266	Sumerpur	Bharoonda	PZ	Older Alluvium	Ao	34.00	Bushesh	Bushes	-
267	Sumerpur	Korta	DW	Older Alluvium	Ao	30.00	27.50	20.45	7.05
268	Sumerpur	Nowi	DCB	Older Alluvium	Ao	20+60.8	WLB	14.45	-
269	Sumerpur	Balana	DW	Older Alluvium	Ao	24.40	22.35	21.50	0.85
270	Sumerpur	Baba-Gaon	DW	Older Alluvium	Ao	28.20	29.80	31.60	-1.80
271	Sumerpur	Bithiya	DW	Older Alluvium	Ao	32.50	29.15	21.50	7.65
272	Sumerpur	Koselao	DW	Older Alluvium	Ao	46.80	41.05	29.90	11.15
273	Sumerpur	Pawa	DW	Older Alluvium	Ao	38.80	38.75	38.15	0.60
274	Sumerpur	Pawa	PZ	Older Alluvium	Ao	35.00	cap tight	Cap Tight	-
275	Sumerpur	Gogra	DW	Older Alluvium	Ao	17.95	9.30	8.80	0.50
276	Sumerpur	Takat Garh	DW	Older Alluvium	Ao	22.50	19.40	17.55	1.85
277	Sumerpur	Takat Garh	PZ	Older Alluvium	Ao	63.00	19.05	16.00	3.05
278	Sumerpur	Deotara	DW	Phyllite	Ph	30.00	23.30	11.75	11.55
279	Sumerpur	Sanderao	DW	Phyllite	Ph	24.50	Dry	Dry	-
280	Sumerpur	Dujana	DW	Granite	Gr	28.50	Coverd	Covered	-
281	Sumerpur	Khiwandi	DW	Granite	Gr	26.05	23.95	24.00	-0.05
282	Sumerpur	Netra	DW	Granite	Gr	21.50	14.10	15.70	-1.60
283	Sumerpur	Pomawa	DW	Granite	Gr	29.35	Dry	27.55	-
284	Sumerpur	Sindroo	DW	Granite	Gr	18.55	Dry	8.30	-
285	Sumerpur	Sumerpur	PZ	Granite	Gr	60.00	11.08	5.33	5.75
286	Sumerpur	Bargaowra	DW	Older Alluvium	Ao	25.50	18.38	17.92	0.46
287	Sumerpur	Chanod	DW	Older Alluvium	Ao	7.95	7.18	4.06	3.12
288	Sumerpur	Dhola Jageer	DW	Older Alluvium	Ao	36.10	30.00	27.00	3.00
289	Sumerpur	Dhola Jageer	PZ	Older Alluvium	Ao	51.00	Filled	Filled	-
290	Sumerpur	Kenpura	DW	Older Alluvium	Ao	21.15	20.60	17.30	3.30
291	Sumerpur	Palri	DW	Older Alluvium	Ao	19.15	Dry	Dry	-
DISTRICT - PRATAPGARH									
1	Arnod	Arnod	DW	Basalt	B NC	10.30	5.45	4.20	1.25
2	Arnod	Arnod	PZ	Basalt	B NC	60.00	5.97	5.23	0.74
3	Arnod	Barisagthali	DW	Basalt	B NC	14.50	13.35	9.10	4.25

SN	Block	Name of Village	Type of well	Hydrogeological Formation	Zone	TD(m)	WL pre 15(m) bgl	WL Post 15(m) bgl	Flucuation Pre15-Post15
4	Arnod	Barkheri	DW	Basalt	B NC	11.60	11.05	9.20	1.85
5	Arnod	Bhachundla	DW	Basalt	B NC	14.85	10.65	7.70	2.95
6	Arnod	Choopna	DW	Basalt	B NC	10.70	Dry	Dry	-
7	Arnod	Choopna	PZ	Basalt	B NC	72.00	11.89	7.69	4.20
8	Arnod	Dalot	DW	Basalt	B NC	14.50	12.90	9.70	3.20
9	Arnod	Faredi	DW	Basalt	B NC	18.50	12.75	10.10	2.65
10	Arnod	Gautmeshwar	DW	Basalt	B NC	7.90	5.15	3.80	1.35
11	Arnod	Kotri	DW	Basalt	B NC	13.00	11.65	8.70	2.95
12	Arnod	Mandawara	DW	Basalt	B NC	8.70	6.45	4.60	1.85
13	Arnod	Moheda	DW	Basalt	B NC	11.00	10.10	7.10	3.00
14	Arnod	Mowai	DW	Basalt	B NC	13.90	12.05	8.40	3.65
15	Arnod	Neenor	DW	Basalt	B NC	14.00	8.10	6.10	2.00
16	Arnod	Raipur	DW	Basalt	B NC	9.00	5.95	4.50	1.45
17	Arnod	Ramnagar	DW	Basalt	B NC	14.00	11.45	9.10	2.35
18	Arnod	Sagthalikhurd	DW	Basalt	B NC	15.10	6.10	5.20	0.90
19	Arnod	Salamgarh	DW	Basalt	B NC	9.10	5.95	4.90	1.05
20	Arnod	Ukala	DW	Basalt	B NC	10.00	7.10	5.80	1.30
21	Chhotisadri	Achalpura	DW	Basalt	B NC	21.80	19.65	14.20	5.45
22	Chhotisadri	Chauhankhera	DW	Basalt	B NC	21.00	17.10	13.40	3.70
23	Chhotisadri	Karunda	DW	Basalt	B NC	23.45	5.40	3.10	2.30
24	Chhotisadri	Kesunda	DW	Basalt	B NC	17.90	16.10	11.20	4.90
25	Chhotisadri	Malawada	PZ	Basalt	B NC	126.00	45.12	39.26	5.86
26	Chhotisadri	Bambori	DW	Shale	Sh1 NC	36.00	Dry	18.40	-
27	Chhotisadri	Bambori	PZ	Shale	Sh1 NC	72.00	27.59	21.18	6.41
28	Chhotisadri	Basera	DW	Shale	Sh1 NC	27.70	14.45	9.90	4.55
29	Chhotisadri	Chhotisadri	DW	Shale	Sh1 NC	24.30	17.60	10.40	7.20
30	Chhotisadri	Ganeshpura	DW	Shale	Sh1 NC	20.70	Dry	12.70	-
31	Chhotisadri	Jalodajageer	DW	Limestone	Sh1 NC	43.00	26.95	13.90	13.05
32	Chhotisadri	Karjoo	DW	Gr.Gneiss	Sh1 NC	23.00	13.70	10.10	3.60
33	Chhotisadri	Peethalbarikalan	DW	Shale	Sh1 NC	19.60	Dry	15.70	-
34	Chhotisadri	Peethalbarikalan	PZ	Shale	Sh1 NC	60.00	CB	CB	-
35	Chhotisadri	Pratappura	DW	Shale	Sh1 NC	27.00	25.15	19.50	5.65
36	Chhotisadri	Satola	DW	Shale	Sh1 NC	15.80	Dry	11.30	-
37	Chhotisadri	Semarthali	PZ	Shale	Sh1 NC	120.00	41.18	38.10	3.08
38	Chhotisadri	Barol	DW	Shale	Sh2 NC	11.30	Dry	8.50	-
39	Chhotisadri	Barol	PZ	Shale	Sh2 NC	113.00	10.46	8.02	2.44
40	Chhotisadri	Reora	DW	Shale	Sh2 NC	10.80	Dry	Dry	-
41	Chhotisadri	Bhairvi	DW	Phyllite	Sc/Ph NC	16.10	Dry	8.70	-
42	Chhotisadri	Dhaulapani	DW	Gr.Gneiss	Sc/Ph NC	7.50	5.15	5.30	-0.15
43	Chhotisadri	Nawankheri	DW	Phyllite	Sc/Ph NC	22.20	18.25	13.20	5.05
44	Chhotisadri	Siyakheri	DW	Gr.Gneiss	Sc/Ph NC	11.80	8.35	7.50	0.85
45	Chhotisadri	Siyakheri	PZ	Gr.Gneiss	Sc/Ph NC	60.00	CB	CB	-
46	Chhotisadri	Undabela	DW	Phyllite	Sc/Ph NC	16.00	11.70	8.40	3.30
47	Dhariyawad	Bhanawata	DW	Gr.Gneiss	Gn NC	9.70	2.04	1.80	0.24
48	Dhariyawad	Bhanawata	PZ	Gr.Gneiss	Gn NC	70.00	11.33	7.82	3.51
49	Dhariyawad	Deola	DW	Limestone	Gn NC	9.00	3.15	2.05	1.10
50	Dhariyawad	Bhatwara	DW	Gr.Gneiss	Gn C	10.30	6.40	6.10	0.30
51	Dhariyawad	Dabiya Khera	DW	Gr.Gneiss	Gn C	6.30	4.35	3.47	0.88
52	Dhariyawad	Dhariyawad	DW	Gr.Gneiss	Gn C	11.00	9.40	7.35	2.05
53	Dhariyawad	Dhariyawad	PZ	Gr.Gneiss	Gn C	50.00	CB	CB	-
54	Dhariyawad	Gothara	DW	Gr.Gneiss	Gn C	12.35	10.15	6.24	3.91
55	Dhariyawad	Gothara	PZ	Gr.Gneiss	Gn C	65.00	9.47	5.19	4.28
56	Dhariyawad	Jawahar Nagar	DW	Gr.Gneiss	Gn C	8.50	4.15	2.10	2.05
57	Dhariyawad	Jaya Khera	DW	Gr.Gneiss	Gn C	17.50	12.05	7.03	5.02
58	Dhariyawad	Jelda	DW	Gr.Gneiss	Gn C	10.75	7.10	3.10	4.00
59	Dhariyawad	Keshariyawad	DW	Gr.Gneiss	Gn C	10.95	6.65	4.60	2.05
60	Dhariyawad	Khoonta	DW	Gr.Gneiss	Gn C	9.00	5.45	3.15	2.30
61	Dhariyawad	Mungana	DW	Gr.Gneiss	Gn C	11.80	9.10	7.30	1.80
62	Dhariyawad	Nimberwara	DW	Gr.Gneiss	Gn C	11.70	9.95	6.10	3.85
63	Dhariyawad	Parsola	DW	Gr.Gneiss	Gn C	12.50	9.05	4.80	4.25
64	Peepalkhoont	Dungarwani	DW	Basalt	B NC	8.60	7.10	2.75	4.35
65	Peepalkhoont	Kataron Ka Kheda	DW	Basalt	B NC	8.00	6.15	4.17	1.98
66	Peepalkhoont	Lambadabra	PZ	Basalt	B NC	29.00	Coll	Collap	-
67	Peepalkhoont	Panthol	DW	Basalt	B NC	9.50	8.45	6.10	2.35

SN	Block	Name of Village	Type of well	Hydrogeological Formation	Zone	TD(m)	WL pre 15(m) bgl	WL Post 15(m) bgl	Flucuation Pre15-Post15
68	Peepalkhoont	Semlia	DW	Basalt	B NC	10.40	8.05	6.15	1.90
69	Peepalkhoont	Sodalpur	DW	Basalt	B NC	11.00	7.90	4.60	3.30
70	Peepalkhoont	Sodalpur	PZ	Basalt	B NC	55.00	CB	CB	-
71	Peepalkhoont	Sohagpura	DW	Basalt	B NC	11.80	8.25	6.80	1.45
72	Peepalkhoont	Bakhtor	DW	Gr.Gneiss	Gn NC	6.55	5.15	1.70	3.45
73	Peepalkhoont	Bakhtor	PZ	Gr.Gneiss	Gn NC	70.00	CB	**CB**	-
74	Peepalkhoont	Ghantali	DW	Gr.Gneiss	Gn NC	11.00	10.05	7.30	2.75
75	Peepalkhoont	Jetlia	DW	Gr.Gneiss	Gn NC	10.00	Dry	3.40	-
76	Peepalkhoont	Kelamela	DW	Gr.Gneiss	Gn NC	8.00	6.05	4.05	2.00
77	Peepalkhoont	Navatapra	DW	Gr.Gneiss	Gn NC	12.00	10.94	7.10	3.84
78	Peepalkhoont	Pandawa	DW	Gr.Gneiss	Gn NC	12.00	7.15	4.30	2.85
79	Peepalkhoont	Peepalkhoont	DW	Gr.Gneiss	Gn NC	8.00	Coll	Collap	-
80	Peepalkhoont	Renchri	DW	Gr.Gneiss	Gn NC	10.50	8.05	2.15	5.90
81	Pratapgarh	Akhepur	DW	Basalt	B NC	12.70	12.20	11.20	1.00
82	Pratapgarh	Asawata	DW	Basalt	B NC	16.00	12.05	8.10	3.95
83	Pratapgarh	Awleshwar	DW	Basalt	B NC	20.00	18.65	16.20	2.45
84	Pratapgarh	Bamotar	DW	Basalt	B NC	10.10	7.90	6.70	1.20
85	Pratapgarh	Baorikhera	DW	Basalt	B NC	7.00	5.35	4.15	1.20
86	Pratapgarh	Chiklad	DW	Basalt	B NC	9.80	7.25	4.25	3.00
87	Pratapgarh	Chiklad	PZ	Basalt	B NC	58.00	CB	CB	-
88	Pratapgarh	Deogarh	DW	Basalt	B NC	7.30	5.65	3.70	1.95
89	Pratapgarh	Devad	DW	Basalt	B NC	16.30	14.05	12.40	1.65
90	Pratapgarh	Gadola	DW	Basalt	B NC	11.20	9.10	8.05	1.05
91	Pratapgarh	Gandher	DW	Basalt	B NC	14.00	13.65	12.10	1.55
92	Pratapgarh	Ghotarsi	DW	Basalt	B NC	16.20	12.15	10.20	1.95
93	Pratapgarh	Kajli	DW	Basalt	B NC	9.00	8.00	6.65	1.35
94	Pratapgarh	Khera(Kajali Ka)	DW	Basalt	B NC	8.30	6.20	4.85	1.35
95	Pratapgarh	Kherot	DW	Basalt	B NC	18.50	17.60	15.80	1.80
96	Pratapgarh	Kulmipura	DW	Basalt	B NC	18.50	15.05	12.60	2.45
97	Pratapgarh	Kuni	DW	Basalt	B NC	16.50	10.40	9.20	1.20
98	Pratapgarh	Palthan	DW	Basalt	B NC	18.60	10.70	8.60	2.10
99	Pratapgarh	Pratapgarh	DW	Basalt	B NC	16.60	13.90	11.10	2.80
100	Pratapgarh	Pratapgarh	PZ	Basalt	B NC	60.00	CB	14.99	-
101	Pratapgarh	Untakhera	DW	Basalt	B NC	11.00	9.75	9.10	0.65
102	Pratapgarh	Barawarda	DW	Gr.Gneiss	Gn NC	8.30	5.65	5.20	0.45
103	Pratapgarh	Madhuratalab	DW	Gr.Gneiss	Gn NC	9.00	8.05	6.10	1.95
104	Pratapgarh	Vagragaon	DW	Gr.Gneiss	Gn NC	9.00	6.45	5.80	0.65
DISTRICT - RAJSAMAND									
1	Amet	Aidana	DW	Gneiss	Gn(NC)	25.80	13.99	14.69	-0.70
2	Amet	Aidana	PZ	Gneiss	Gn(NC)	60.00	28.51	35.45	-6.94
3	Amet	Amet	DW	Gneiss	Gn(NC)	22.10	20.10	11.40	8.70
4	Amet	Amet	PZ	Gneiss	Gn(NC)	45.00	not open	DESTROYED	-
5	Amet	Beekawas	DW	Gneiss	Gn(NC)	21.50	15.82	15.50	0.32
6	Amet	Dhelana	DW	Gneiss	Gn(NC)	15.80	14.34	13.80	0.54
7	Amet	Didwana	DW	Gneiss	Gn(NC)	22.20	10.16	7.46	2.70
8	Amet	Dingrol	DW	Gneiss	Gn(NC)	17.55	15.00	11.50	3.50
9	Amet	Galwa	DW	Gneiss	Gn(NC)	22.40	12.35	11.55	0.80
10	Amet	Googli	DW	Gneiss	Gn(NC)	16.10	11.54	12.50	-0.96
11	Amet	Gosundi	DW	Gneiss	Gn(NC)	22.25	18.99	14.50	4.49
12	Amet	Gowal	DW	Gneiss	Gn(NC)	26.30	18.90	14.50	4.40
13	Amet	Jetpura	DW	Gneiss	Gn(NC)	20.10	18.52	17.86	0.66
14	Amet	Jetpura	PZ	Gneiss	Gn(NC)	78.00	Filled	FILLED,NOT OPENED	-
15	Amet	Jhor	DW	Gneiss	Gn(NC)	18.50	17.86	18.40	-0.54
16	Amet	Makarda	DW	Gneiss	Gn(NC)	14.20	11.29	12.85	-1.56
17	Amet	Murda	DW	Gneiss	Gn(NC)	20.40	11.99	10.00	1.99
18	Amet	Nanana	DW	Gneiss	Gn(NC)	19.00	5.77	3.51	2.26
19	Amet	Olna Ka Khera	DW	Gneiss	Gn(NC)	23.50	21.51	20.97	0.54
20	Amet	Olna Ka Khera	PZ	Gneiss	Gn(NC)	56.00	Filled	FILLED	-
21	Amet	Rachhetikakhera	DW	Gneiss	Gn(NC)	26.10	16.94	15.00	1.94
22	Amet	Sakroda	DW	Gneiss	Gn(NC)	18.00	12.23	13.00	-0.77
23	Amet	Sardargarh	DW	Gneiss	Gn(NC)	17.90	7.78	8.74	-0.96
24	Amet	Sardargarh	PZ	Gneiss	Gn(NC)	96.00	14.96	14.40	0.56
25	Amet	Siyana	DW	Gneiss	Gn(NC)	22.00	20.03	17.00	3.03
26	Amet	Siyana	PZ	Schist	Gn(NC)	50.00	not open	NOT OPENED	-

SN	Block	Name of Village	Type of well	Hydrogeological Formation	Zone	TD(m)	WL pre 15(m) bgl	WL Post 15(m) bgl	Flucuation Pre15-Post15
27	Amet	Teekar	DW	Gneiss	Gn(NC)	13.55	7.88	5.35	2.53
28	Bhim	Asan	DW	Schist	Sc(NC)	17.80	8.14	3.82	4.32
29	Bhim	Bagar	DW	Schist	Sc(NC)	19.50	12.28	4.86	7.42
30	Bhim	Bagar	PZ	Schist	Sc(NC)	50.00	9.91	4.80	5.11
31	Bhim	Barar	DW	Schist	Sc(NC)	12.50	DRY	7.40	-
32	Bhim	Barar	PZ	Schist	Sc(NC)	70.00	10.86	7.88	2.98
33	Bhim	Barjal	DW	Schist	Sc(NC)	19.45	16.94	3.54	13.40
34	Bhim	Bhaghana	DW	Schist	Sc(NC)	28.55	13.13	5.00	8.13
35	Bhim	Bhartwa	DW	Clc.sc	Sc(NC)	19.50	6.34	7.39	-1.05
36	Bhim	Bhim	DW	Schist	Sc(NC)	19.40	13.14	5.55	7.59
37	Bhim	Bhim	PZ	Schist	Sc(NC)	45.00	tiltted	TILTED,NOT OPEN	-
38	Bhim	Chhapli	DW	Schist	Sc(NC)	15.50	6.00	2.08	3.92
39	Bhim	Chhapli	PZ	Schist	Sc(NC)	70.00	9.95	9.05	0.90
40	Bhim	Dewair	DW	Clc.sc	Sc(NC)	15.30	10.69	5.85	4.84
41	Bhim	Dewair	PZ	Gneiss	Sc(NC)	50.00	19.16	9.80	9.36
42	Bhim	Hamento Ki Gaur	DW	Bio Schist	Sc(NC)	20.70	11.50	2.85	8.65
43	Bhim	Jassa Khera	PZ	Gneiss	Sc(NC)	50.00	7.94	5.20	2.74
44	Bhim	Jujpura	DW	Clc.Gn	Sc(NC)	15.50	4.86	10.76	-5.90
45	Bhim	Kookra	DW	Clc.Gn	Sc(NC)	15.90	DRY	6.00	-
46	Bhim	Laget Khera	DW	Clc.Gn	Sc(NC)	15.00	12.26	5.38	6.88
47	Bhim	Laget Khera	PZ	Clc.Sc	Sc(NC)	50.00	not open	NOT OPENED	-
48	Bhim	Mobaka Talab	DW	Clc.Gn	Sc(NC)	13.70	2.18	1.63	0.55
49	Bhim	Padmela	DW	Bio Schist	Sc(NC)	22.50	14.11	6.97	7.14
50	Bhim	Pipreloo	DW	Clc.Gn	Sc(NC)	21.00	10.48	5.05	5.43
51	Bhim	Saroth	PZ	Clc.Gn	Sc(NC)	56.00	not open	NOT OPENED	-
52	Bhim	Rajor	DW	Clc.Gn	Sc(NC)	14.50	2.06	2.83	-0.77
53	Bhim	Rajwa	DW	Bio Schist	Sc(NC)	14.70	6.87	7.85	-0.98
54	Bhim	Teekarwas Kalan	DW	Bio Schist	Sc(NC)	21.00	10.08	4.15	5.93
55	Bhim	Togi	DW	Clc.Gn	Sc(NC)	15.75	6.56	4.49	2.07
56	Bhim	Bheelkheda	DW	Gneiss	Gn(NC)	18.50	14.50	11.06	3.44
57	Bhim	Kheri Ka Khera	DW	Gneiss	Gn(NC)	20.50	7.37	10.58	-3.21
58	Bhim	Kukar Kheda	DW	Bio Schist	Gn(NC)	16.30	11.18	6.50	4.68
59	Bhim	Naloi Lalpura	DW	Gneiss	Gn(NC)	16.60	12.18	8.50	3.68
60	Bhim	Shyopura As	DW	Gneiss	Gn(NC)	16.30	5.37	5.50	-0.13
61	Deogarh	Deogarh	DW	Bio Schist	Sc(NC)	21.10	8.48	6.50	1.98
62	Deogarh	Miyala	DW	Bio Schist	Sc(NC)	20.15	14.00	9.00	5.00
63	Deogarh	Nardas Ka Gura	DW	Clc.sc	Sc(NC)	17.95	11.03	5.17	5.86
64	Deogarh	Sawadri	DW	Bio Schist	Sc(NC)	18.50	14.14	9.92	4.22
65	Deogarh	Vijay Pura	DW	Bio Schist	Sc(NC)	25.50	24.40	14.50	9.90
66	Deogarh	Anjna	DW	Gneiss	Gn(NC)	14.70	16.16	5.34	10.82
67	Deogarh	Anoppura	DW	Gneiss	Gn(NC)	14.85	7.25	7.62	-0.37
68	Deogarh	Arjungarh	DW	Gneiss	Gn(NC)	17.50	10.42	13.86	-3.44
69	Deogarh	Bagatpura	DW	Gneiss	Gn(NC)	27.00	12.84	15.00	-2.16
70	Deogarh	Biyana	DW	Clc.sc	Gn(NC)	17.20	4.32	2.00	2.32
71	Deogarh	Jakra	DW	Gneiss	Gn(NC)	17.05	15.45	14.00	1.45
72	Deogarh	Kakrod	DW	Gneiss	Gn(NC)	16.00	9.35	9.15	0.20
73	Deogarh	Kalalo Ki Anti	DW	Gneiss	Gn(NC)	19.00	15.00	11.50	3.50
74	Deogarh	Kalalo Ki Anti	PZ	Gneiss	Gn(NC)	50.00	not open	NOT OPENED	-
75	Deogarh	Kalesariya	DW	Gneiss	Gn(NC)	17.15	7.33	10.00	-2.67
76	Deogarh	Kameri	DW	Gneiss	Gn(NC)	17.35	15.18	14.40	0.78
77	Deogarh	Kameri	PZ	Gneiss	Gn(NC)	96.00	roots	ROOTS,FILLED	-
78	Deogarh	Kuathal	DW	Gneiss	Gn(NC)	13.20	7.36	5.08	2.28
79	Deogarh	Kuathal	PZ	Gneiss	Gn(NC)	50.00	5.46	4.12	1.34
80	Deogarh	Kundwa	DW	Gneiss	Gn(NC)	18.00	11.12	11.10	0.02
81	Deogarh	Lasani	DW	Gneiss	Gn(NC)	21.00	19.70	5.60	14.10
82	Deogarh	Madariya	DW	Gneiss	Gn(NC)	19.20	5.28	5.33	-0.05
83	Deogarh	Malkot	DW	Gneiss	Gn(NC)	17.00	13.96	15.41	-1.45
84	Deogarh	Pardi	DW	Gneiss	Gn(NC)	15.50	5.12	5.30	-0.18
85	Deogarh	Saliya Ka Khera	PZ	Gneiss	Gn(NC)	50.00	tiltted	TILTED	-
86	Deogarh	Sohangarh	DW	Gneiss	Gn(NC)	18.85	9.32	11.92	-2.60
87	Deogarh	Solankio Ka Gura	DW	Gneiss	Gn(NC)	20.10	7.66	4.90	2.76
88	Deogarh	Solankio Ka Gura	PZ	Gneiss	Gn(NC)	50.00	11.35	8.36	2.99
89	Deogarh	Tal	DW	Gneiss	Gn(NC)	15.50	5.10	4.65	0.45
90	Deogarh	Tal	PZ	Gneiss	Gn(NC)	80.00	not open	NOT OPENED	-

SN	Block	Name of Village	Type of well	Hydrogeological Formation	Zone	TD(m)	WL pre 15(m) bgl	WL Post 15(m) bgl	Flucuation Pre15-Post15
91	Khamnor	Balicha	DW	Schist	Sc(NC)	20.70	18.12	17.32	0.80
92	Khamnor	Delwara	DW	Phyllite	Sc(NC)	22.80	11.26	9.20	2.06
93	Khamnor	Godach	DW	Phyllite	Sc(NC)	18.90	12.10	10.00	2.10
94	Khamnor	Kesuli	DW	Phyllite	Sc(NC)	17.25	11.62	7.45	4.17
95	Khamnor	Khamnor	DW	Phyllite	Sc(NC)	20.00	11.32	10.50	0.82
96	Khamnor	Negdiya	DW	Phyllite	Sc(NC)	16.30	4.14	3.11	1.03
97	Khamnor	Rabcha	DW	Phyllite	Sc(NC)	20.30	8.28	4.50	3.78
98	Khamnor	Rabcha	PZ	Phyllite	Sc(NC)	100.00	11.40	8.63	2.77
99	Khamnor	Sagroon	DW	Bio Schist	Sc(NC)	18.10	17.80	15.37	2.43
100	Khamnor	Sagroon	PZ	Bio Schist	Sc(NC)	70.00	25.14	29.43	-4.29
101	Khamnor	Semal	DW	Phyllite	Sc(NC)	15.80	7.46	7.00	0.46
102	Khamnor	Unwas (Obs. Well)	PZ	Limestone	Sc(NC)	70.00	tiltted	TILTED,NOT OPEN	-
103	Khamnor	Usan	DW	Phyllite	Sc(NC)	25.00	15.98	8.62	7.36
104	Khamnor	Bamanhera	DW	Gneiss	Gn(NC)	22.70	16.40	15.00	1.40
105	Khamnor	Barabhanuja	DW	Gneiss	Gn(NC)	23.25	13.58	10.64	2.94
106	Khamnor	Cheekelwas	DW	Gneiss	Gn(NC)	17.05	2.56	0.48	2.08
107	Khamnor	Chokri Ki Bhagal	DW	Gneiss	Gn(NC)	14.20	4.52	3.46	1.06
108	Khamnor	Gaongura	DW	Gneiss	Gn(NC)	12.20	7.85	5.50	2.35
109	Khamnor	Jarsadri	PZ	Gneiss	Gn(NC)	70.00	14.15	12.15	2.00
110	Khamnor	Koshiwara	PZ	Gneiss	Gn(NC)	50.00	22.10	19.42	2.68
111	Khamnor	Kunthwa	DW	Gneiss	Gn(NC)	17.90	6.58	7.56	-0.98
112	Khamnor	Machind	DW	Gneiss	Gn(NC)	14.70	8.00	5.45	2.55
113	Khamnor	Mandiyana	DW	Gneiss	Gn(NC)	28.00	15.16	11.50	3.66
114	Khamnor	Mandiyana	PZ	Gneiss	Gn(NC)	47.00	14.11	12.35	1.76
115	Khamnor	Mogana	DW	Gneiss	Gn(NC)	25.60	18.00	14.00	4.00
116	Khamnor	Molela	DW	Gneiss	Gn(NC)	38.80	27.74	26.15	1.59
117	Khamnor	Pakhand	DW	Gneiss	Gn(NC)	25.00	21.60	13.50	8.10
118	Khamnor	Pakhand	PZ	Gneiss	Gn(NC)	44.00	roots	ROOTS	-
119	Khamnor	Sayaka Khera	DW	Gneiss	Gn(NC)	24.70	11.44	4.95	6.49
120	Khamnor	Shishoda Kalan	DW	Gneiss	Gn(NC)	18.00	5.65	1.85	3.80
121	Khamnor	Sema	DW	Gneiss	Gn(NC)	22.30	21.00	19.40	1.60
122	Khamnor	Uthnol	DW	Gneiss	Gn(NC)	26.15	23.70	23.85	-0.15
123	Khamnor	Uthnol	PZ	Gneiss	Gn(NC)	50.00	18.21	17.40	0.81
124	Khamnor	Wajunda	PZ	Gneiss	Gn(NC)	73.00	18.82	17.50	1.32
125	Khamnor	Kooncholi	DW	Gneiss	Gn(C)	24.20	17.38	11.52	5.86
126	Khamnor	Nathdwara	DW	Gneiss	Gn(C)	19.80	11.86	8.00	3.86
127	Khamnor	Nathdwara	PZ	Gneiss	Gn(C)	41.00	12.52	10.95	1.57
128	Khamnor	Vagol	DW	Gneiss	Gn(C)	20.50	15.35	11.28	4.07
129	Khamnor	Kothariya	DW	Bio Schist	Gn(C)	14.90	9.00	4.00	5.00
130	Khamnor	Kumariya Kheda	DW	Bio Schist	Gn(C)	11.70	8.37	7.78	0.59
131	Khamnor	Namana	DW	Bio Schist	Gn(C)	17.00	2.79	2.89	-0.10
132	Kumbhalgarh	Aret Ki Bhagal	DW	Clc.sc	SC(NC)	17.00	7.40	2.96	4.44
133	Kumbhalgarh	Dhoran	DW	Bio Schist.	SC(NC)	14.50	8.02	2.68	5.34
134	Kumbhalgarh	Dowas	DW	Bio Schist.	SC(NC)	16.40	6.46	4.68	1.78
135	Kumbhalgarh	Gadbore	DW	Clc.sc	SC(NC)	19.60	9.00	3.30	5.70
136	Kumbhalgarh	Gadbore	PZ	Schist	SC(NC)	60.00	34.64	6.20	28.44
137	Kumbhalgarh	Ghata	PZ	Schist	SC(NC)	50.00	15.35	15.42	-0.07
138	Kumbhalgarh	Jambo Ka Talab	DW	Schist	SC(NC)	24.30	7.67	5.44	2.23
139	Kumbhalgarh	Jheelwara	DW	Clc.sc	SC(NC)	14.58	7.26	2.70	4.56
140	Kumbhalgarh	Jhuta Guda	DW	Clc.Gn	SC(NC)	15.10	13.40	8.00	5.40
141	Kumbhalgarh	Kelwara	DW	Bio Schist.	SC(NC)	16.00	6.12	3.25	2.87
142	Kumbhalgarh	Kooncholi	DW	Bio Schist.	SC(NC)	15.90	9.00	6.00	3.00
143	Kumbhalgarh	Kooncholi	PZ	Schist	SC(NC)	50.00	tiltted	13.40	-
144	Kumbhalgarh	Lakm Ka Guda	DW	Bio Schist.	SC(NC)	25.40	13.98	4.96	9.02
145	Kumbhalgarh	Majera	DW	Bio Schist.	SC(NC)	23.70	13.75	10.00	3.75
146	Kumbhalgarh	Majera	PZ	Schist	SC(NC)	50.00	12.22	7.92	4.30
147	Kumbhalgarh	Manat Ka Guda	DW	Bio Schist.	SC(NC)	21.00	11.23	4.32	6.91
148	Kumbhalgarh	Morcha	DW	Bio Schist.	SC(NC)	12.60	7.12	1.90	5.22
149	Kumbhalgarh	Peepla	DW	Bio Schist.	SC(NC)	11.90	7.28	6.00	1.28
150	Kumbhalgarh	Sameecha	DW	Bio Schist.	SC(NC)	19.10	14.10	5.54	8.56
151	Kumbhalgarh	Sawantri	DW	Gneiss	SC(NC)	13.25	7.82	6.75	1.07
152	Kumbhalgarh	Umarwas	DW	Gneiss	SC(NC)	12.00	2.64	1.20	1.44
153	Kumbhalgarh	Amartiya	DW	Gneiss	Gn(NC)	21.50	5.16	3.50	1.66
154	Kumbhalgarh	Amratiya	PZ	Schist	Gn(NC)	50.00	9.45	7.00	2.45

SN	Block	Name of Village	Type of well	Hydrogeological Formation	Zone	TD(m)	WL pre 15(m) bgl	WL Post 15(m) bgl	Flucuation Pre15-Post15
155	Kumbhalgarh	Dhaneen	DW	Gneiss	Gn(NC)	17.00	DRY	DRY	-
156	Kumbhalgarh	Dhaneen	PZ	Gneiss	Gn(NC)	96.00	17.42	16.45	0.97
157	Kumbhalgarh	Janawad	DW	Gneiss	Gn(NC)	20.65	10.62	9.00	1.62
158	Kumbhalgarh	Kharnota	DW	Gneiss	Gn(NC)	16.00	7.76	5.00	2.76
159	Kumbhalgarh	Lambodi	DW	Gneiss	Gn(NC)	21.70	8.42	8.62	-0.20
160	Kumbhalgarh	Mansingh Ka Guda	DW	Gneiss	Gn(NC)	18.30	5.52	5.00	0.52
161	Kumbhalgarh	Mewariya	DW	Schist	Gn(NC)	25.50	23.30	11.62	11.68
162	Kumbhalgarh	Mewariya	PZ	Schist	Gn(NC)	72.00	not open	not opened	-
163	Kumbhalgarh	Reechher	DW	Gneiss	Gn(NC)	15.90	11.32	3.49	7.83
164	Railmagra	Banediya	DW	Bio Schist	SC(NC)	23.50	19.00	15.00	4.00
165	Railmagra	Bethumbi	DW	Bio Schist	SC(NC)	21.60	17.00	15.00	2.00
166	Railmagra	Damodarpura	DW	Bio Schist	SC(NC)	30.50	25.55	24.00	1.55
167	Railmagra	Dhaneriya	DW	Bio Schist	SC(NC)	21.50	12.00	10.50	1.50
168	Railmagra	Gilund	DW	Alluv./Ph	SC(NC)	25.50	12.72	13.00	-0.28
169	Railmagra	Jeetawas	DW	Bio Schist	SC(NC)	15.20	8.68	10.95	-2.27
170	Railmagra	Ladapacha	DW	Bio Schist	SC(NC)	27.30	21.90	10.50	11.40
171	Railmagra	Mali Khera	DW	Bio Schist	SC(NC)	23.40	18.12	17.50	0.62
172	Railmagra	Menduriya	DW	Ph/Sc	SC(NC)	24.20	12.50	6.00	6.50
173	Railmagra	Meniya	DW	Bio Schist	SC(NC)	20.65	7.20	10.98	-3.78
174	Railmagra	Morra	DW	Bio Schist	SC(NC)	14.70	DRY	DRY	-
175	Railmagra	Pachhmata	DW	Bio Schist	SC(NC)	23.00	18.20	13.00	5.20
176	Railmagra	Pachamata	PZ	Schist	SC(NC)	57.00	9.60	9.54	0.06
177	Railmagra	Railmagara	DW	Ph/Sc	SC(NC)	21.50	9.22	4.50	4.72
178	Railmagra	Sindesar Kalan	DW	Bio Schist	SC(NC)	27.00	23.94	19.00	4.94
179	Railmagra	Sadri	DW	Bio Schist	SC(NC)	30.00	27.66	19.00	8.66
180	Railmagra	Sadri	PZ	Schist	SC(NC)	60.00	Filled	FILLED	-
181	Railmagra	Ardkiya	DW	Bio Schist	SC(C)	18.00	9.92	9.00	0.92
182	Railmagra	Gawardi	DW	Ph/Sc	SC(C)	26.70	10.90	9.00	1.90
183	Railmagra	Gogathala	DW	Alluv/ Sc	SC(C)	15.40	13.45	12.43	1.02
184	Railmagra	Khandel	DW	Gneiss	SC(C)	36.75	26.52	24.00	2.52
185	Railmagra	Kotri	DW	Bio Schist	SC(C)	21.40	10.32	9.50	0.82
186	Railmagra	Kuraj	DW	Bio Schist	SC(C)	10.10	8.24	7.50	0.74
187	Railmagra	Kuraj	PZ	Schist	SC(C)	50.00	Filled	DESTROYED	-
188	Railmagra	Peepli Aheeran	DW	Bio Schist	SC(C)	17.70	13.05	11.66	1.39
189	Railmagra	Peepli Aheeran	PZ	Bio Schist	SC(C)	71.50	not open	NOT OPENED	-
190	Rajsamand	Kelwa	DW	Bio Schist	SC(NC)	13.80	2.87	4.00	-1.13
191	Rajsamand	Kelwa	PZ	Schist	SC(NC)	50.00	roots	ROOTS	-
192	Rajsamand	Khatamala	DW	Limestone	SC(NC)	19.90	17.56	17.40	0.16
193	Rajsamand	Khatamala	PZ	Limestone	SC(NC)	71.50	14.62	7.78	6.84
194	Rajsamand	Pasaoond	DW	Bio Schist	SC(NC)	15.10	12.28	3.28	9.00
195	Rajsamand	Poothol	DW	Bio Schist	SC(NC)	20.00	7.39	8.00	-0.61
196	Rajsamand	Sathaana	DW	Bio.Sc/ Gn	SC(NC)	28.00	17.00	10.00	7.00
197	Rajsamand	Amloi	PZ	Schist	SC(C)	50.00	4.45	4.10	0.35
198	Rajsamand	Bhatoli	DW	Alluv/Sc	SC(C)	13.60	9.54	8.50	1.04
199	Rajsamand	Dhoinda	DW	Bio Schist	SC(C)	18.00	14.75	11.00	3.75
200	Rajsamand	Mohi	DW	Bio Schist	SC(C)	16.20	15.32	12.50	2.82
201	Rajsamand	Phiyawari	DW	Bio Schist	SC(C)	24.50	19.18	17.32	1.86
202	Rajsamand	Rajnagar	DW	Bio Schist	SC(C)	17.65	10.72	4.85	5.87
203	Rajsamand	Rajnagar	PZ	Schist	SC(C)	50.00	UNDER REPAIR	7.41	-
204	Rajsamand	Rajyawas	DW	Bio Schist	SC(C)	12.85	6.98	5.06	1.92
205	Rajsamand	Atma	DW	Gneiss	Gn1(NC)	20.70	18.00	15.50	2.50
206	Rajsamand	Dhanwal	DW	Gneiss	Gn1(NC)	18.50	14.46	11.50	2.96
207	Rajsamand	Jodhpura	DW	Gneiss	Gn1(NC)	22.60	DRY	20.00	-
208	Rajsamand	Mandwara	DW	Gneiss	Gn1(NC)	18.30	14.12	11.40	2.72
209	Rajsamand	Miyari Madri	DW	Gneiss	Gn1(NC)	14.50	9.82	10.15	-0.33
210	Rajsamand	Nathuwas	DW	Gneiss	Gn1(NC)	23.00	18.50	14.40	4.10
211	Rajsamand	Padasali	DW	Gneiss	Gn1(NC)	18.40	8.72	9.36	-0.64
212	Rajsamand	Peeparda	DW	Gneiss	Gn1(NC)	20.10	18.94	10.45	8.49
213	Rajsamand	Peeparda	PZ	Gneiss	Gn1(NC)	84.00	36.96	31.13	5.83
214	Rajsamand	Pharara	DW	Gneiss	Gn1(NC)	16.50	DRY	DRY	-
215	Rajsamand	Pharara	PZ	Gneiss	Gn1(NC)	108.00	47.85	42.20	5.65
216	Rajsamand	Sakroda	DW	Gneiss	Gn1(NC)	19.40	4.61	6.00	-1.39
217	Rajsamand	Sakroda	PZ	Gneiss	Gn1(NC)	108.00	tiltted	TILTED	-
218	Rajsamand	Sapol	DW	Gneiss	Gn1(NC)	24.60	10.82	10.55	0.27

SN	Block	Name of Village	Type of well	Hydrogeological Formation	Zone	TD(m)	WL pre 15(m) bgl	WL Post 15(m) bgl	Flucuation Pre15-Post15
219	Rajsamand	Kunwariya	DW	Gneiss	Gn1(C)	18.80	16.08	Dry	-
220	Rajsamand	Kunwariya	PZ	Schist	Gn1(C)	50.00	roots	ROOTS	-
221	Rajsamand	Bhana	DW	Gneiss	Gn2(NC)	17.75	14.00	12.15	1.85
222	Rajsamand	Bhawa	DW	Gneiss	Gn2(C)	20.50	11.05	12.50	-1.45
223	Rajsamand	Mahasat.Ki Madri	DW	Gneiss	Gn2(C)	19.20	15.75	12.82	2.93
DISTRICT - SAWAI MADHOPUR									
1	Bamanwas	Bichhoch	DW	Older Alluvium	Ao(NC)	18.1	13.92	14.6	-0.68
2	Bamanwas	Badh Koyla	DW	Older Alluvium	Ao(NC)	12.6	6.95	5.45	1.50
3	Bamanwas	Bairara Khurd	DW	Older Alluvium	Ao(NC)	17.45	-	Dry	-
4	Bamanwas	Batoda	DW	Older Alluvium	Ao(NC)	13.3	6.29	6.7	-0.41
5	Bamanwas	Dabar	DW	Older Alluvium	Ao(NC)	18.1	Dry	Dry	-
6	Bamanwas	Keeratpura	DW	Older Alluvium	Ao(NC)	9.55	Dry	Dry	-
7	Bamanwas	Kherli	DW	Older Alluvium	Ao(NC)	19.88	Dry	Dry	-
8	Bamanwas	Liwali	DW	Older Alluvium	Ao(NC)	25.1	-	Dry	-
9	Bamanwas	Naroli	DW	Older Alluvium	Ao(NC)	13.2	Dry	Dry	-
10	Bamanwas	Phulwara	DW	Older Alluvium	Ao(NC)	10.5	Dry	Dry	-
11	Bamanwas	Sitor	DW	Older Alluvium	Ao(NC)	15.1	Dry	Dry	-
12	Bamanwas	Sonkhipura	DW	Older Alluvium	Ao(NC)	12.95	Dry	Dry	-
13	Bamanwas	Toda	DW	Older Alluvium	Ao(NC)	7.2	UA	UA	-
14	Bamanwas	Dabar P/Z	PZ	Older Alluvium	Ao(NC)	40	Dry	Dry	-
15	Bamanwas	Kherli P/Z	PZ	Older Alluvium	Ao(NC)	37	17.5	18	-0.50
16	Bamanwas	Piplai P/Z	PZ	Older Alluvium	Ao(NC)	50	Dry	Dry	-
17	Bamanwas	Bairara P/Z	PZ	Older Alluvium	Ao(NC)	40	Dry	Dry	-
18	Bamanwas	Sitor P/Z	PZ	Older Alluvium	Ao(NC)	55	11.25	11.5	-0.25
19	Bamanwas	Bamanwas	DW	Older Alluvium	Ao (C)	11.7	6	6.6	-0.60
20	Bamanwas	Barnala	DW	Older Alluvium	Ao (C)	15.8	2.41	3.3	-0.89
21	Bamanwas	Jahara	DW	Older Alluvium	Ao (C)	12.2	Dry	Dry	-
22	Baunli	Barkheda	DW	Older Alluvium	Ao (NC)	20.5	Dry	Dry	-
23	Baunli	Ghata	DW	Older Alluvium	Ao (NC)	17.5	Dry	Dry	-
24	Baunli	Khirni	DW	Older Alluvium	Ao (NC)	9.45	4.6	4.9	-0.30
25	Baunli	Ghata P/Z	PZ	Older Alluvium	Ao (NC)	70	15.83	16.1	-0.27
26	Baunli	Mamdoli	DW	Older Alluvium	Ao (NC)	14	Dry	Dry	-
27	Baunli	Chor Malarana	DW	Older Alluvium	Ao(C)	20.5	11.6	10.2	1.40
28	Baunli	Jastana	DW	Older Alluvium	Ao(C)	16.1	13.9	11.98	1.92
29	Baunli	Nimod	DW	Older Alluvium	Ao(C)	15.7	7	7.2	-0.20
30	Baunli	Malarana Station	DW	Limestone	Ls (NC)	26.65	Dry	Dry	-
31	Baunli	Shesha P/Z	PZ	Limestone	Ls (NC)	85	Handpump	Handpump	-
32	Baunli	Shesha	DW	Limestone	Ls (NC)	13.5	Dry	Dry	-
33	Baunli	Biloli	DW	Limestone	Ls (C)	13.7	Dry	Dry	-
34	Baunli	Malarna Dungar P/Z	PZ	Limestone	Ls (C)	75	Damaged	Damaged	-
35	Baunli	Malarana Dungar	DW	Limestone	Ls (C)	16	Dry	Dry	-
36	Baunli	Basra Bane Singh	DW	SCH/PHYL	Ph/Sc(NC)	7.9	Dry	Dry	-
37	Baunli	Bonli	DW	SCH/PHYL	Ph/Sc(NC)	18	7.79	5.4	2.39
38	Baunli	Didwari	DW	SCH/PHYL	Ph/Sc(NC)	10.4	Dry	Dry	-
39	Baunli	Gangwara	DW	SCH/PHYL	Ph/Sc(NC)	20	Dry	Dry	-
40	Baunli	Kodiyai	DW	SCH/PHYL	Ph/Sc(NC)	13.6	Dry	Dry	-
41	Baunli	Mitrapura	DW	SCH/PHYL	Ph/Sc(NC)	26	22.67	23.4	-0.73
42	Baunli	Bonlip/Z New (11-12)	PZ	SCH/PHYL	Ph/Sc(NC)	38	8.15	5.7	2.45
43	Baunli	Baragaon	DW	SCH/PHYL	Ph/Sc (C)	13.6	Dry	Dry	-
44	Baunli	Bhadoti	DW	SCH/PHYL	Ph/Sc (C)	14.5	9.9	10.2	-0.30
45	Baunli	Pipalda	DW	SCH/PHYL	Ph/Sc (C)	20.5	10.5	11.8	-1.30
46	Baunli	Pipalwara	DW	SCH/PHYL	Ph/Sc (NC)	11.1	Dry	Dry	-
47	Baunli	Pipalwara P/Z	PZ	SCH/PHYL	Ph/Sc (NC)	66	8.7	8.89	-0.19
48	Baunli	Didwari P/Z	PZ	SCH/PHYL	Ph/Sc (NC)	63	8.9	8.6	0.30
49	Baunli	Mamdoli P/Z	PZ	Older Alluvium	Ao(NC)	61	5.9	5.2	0.70
50	Baunli	Borkhera /Gothra P/Z	PZ	SCH/PHYL	Ph/Sc(NC)	70	17.95	16.8	1.15
51	Baunli	Basra Bane Sh/ Sisholav	PZ	SCH/PHYL	Ao(NC)	83	12.85	12.1	0.75
52	Baunli	Gangwara P/Z	PZ	SCH/PHYL	Ph/Sc(NC)	82	13.88	14.9	-1.02
53	Baunli	Kodyai P/Z	PZ	SCH/PHYL	Ph/Sc(NC)	82	13.1	12.6	0.50
54	Baunli	Jastana P/Z	PZ	SCH/PHYL	Ao(NC)	83	10.2	11.3	-1.10
55	Gangapur	Aliganj	DW	Older Alluvium	Ao (NC)	10.85	8.65	7.8	0.85
56	Gangapur	Badh	DW	Older Alluvium	Ao (NC)	8.8	8.4	8.25	0.15
57	Gangapur	Badh Maliyan	DW	Older Alluvium	Ao (NC)	18	Dry	Dry	-

SN	Block	Name of Village	Type of well	Hydrogeological Formation	Zone	TD(m)	WL pre 15(m) bgl	WL Post 15(m) bgl	Flucuation Pre15-Post15
58	Gangapur	Bari Udai	DW	Older Alluvium	Ao (NC)	10.3	3.3	3.05	0.25
59	Gangapur	Baroda Jat	DW	Older Alluvium	Ao (NC)	16.5	Dry	Dry	-
60	Gangapur	Binega	DW	Older Alluvium	Ao (NC)	19.1	Dry	Dry	-
61	Gangapur	Choti Udai	DW	Older Alluvium	Ao (NC)	13.1	5.4	5.15	0.25
62	Gangapur	Chowki Amargarh	DW	Older Alluvium	Ao (NC)	11.7	Dry	Dry	-
63	Gangapur	Gangapur	DW	Older Alluvium	Ao (NC)	12.9	7.85	7.8	0.05
64	Gangapur	Kunkuta	DW	Older Alluvium	Ao (NC)	11.1	Dry	Dry	-
65	Gangapur	Pilauda	DW	Older Alluvium	Ao (NC)	9.5	3.99	4.2	-0.21
66	Gangapur	Salimpur	DW	Older Alluvium	Ao (NC)	24.6	12.75	12.3	0.45
67	Gangapur	Saloda	DW	Older Alluvium	Ao (NC)	12.9	8.7	8.85	-0.15
68	Gangapur	Sewa	DW	Older Alluvium	Ao (NC)	10.75	Dry	Dry	-
69	Gangapur	Tajpur P/Z	PZ	Older Alluvium	Ao (NC)	35.4	Dry	Dry	-
70	Gangapur	Chulinala P/Z	PZ	Older Alluvium	Ao (NC)	50	Damaged	Damaged	-
71	Gangapur	Badh Maliyan P/Z	PZ	Older Alluvium	Ao (NC)	61	Damaged	10.8	-
72	Gangapur	Bari Udai P/Z	PZ	Older Alluvium	Ao (NC)	44	10.54	8.6	1.94
73	Gangapur	Sewa P/Z	PZ	Older Alluvium	Ao (NC)	65	38.5	38	0.50
74	Gangapur	Dhudupura P/Z	PZ	Older Alluvium	Ao (NC)	47	Dry	Dry	-
75	Gangapur	Kusain P/Z	PZ	Older Alluvium	Ao (NC)	40.25	Dry	Dry	-
76	Gangapur	Meenapara P/Z	PZ	Older Alluvium	Ao (NC)	26	Dry	Dry	-
77	Gangapur	Raipur P/Z	PZ	Older Alluvium	Ao (NC)	41	Damaged	Damaged	-
78	Gangapur	Khandip	DW	Older Alluvium	Ao (C)	19.05	UA	UA	-
79	Gangapur	Kusain	DW	Older Alluvium	Ao (C)	19	Dry	Dry	-
80	Gangapur	Wajirpur P/Z	PZ	Older Alluvium	Ao (C)	52	Handpump	Handpump	-
81	Gangapur	Wajirpur	DW	Older Alluvium	Ao (C)	19.9	21.7	22.2	-0.50
82	Khandar	Barnaoda	DW	Older Alluvium	Ao (NC)	17.4	Dry	Dry	-
83	Khandar	Behraonda Kalan	DW	Older Alluvium	Ao (NC)	28.9	Dry	Dry	-
84	Khandar	Bichpuri	DW	Older Alluvium	Ao (NC)	28.6	Dry	Dry	-
85	Khandar	Chitola	DW	Older Alluvium	Ao (NC)	28.15	Dry	Dry	-
86	Khandar	Kureri	DW	Older Alluvium	Ao (NC)	41.9	Dry	Dry	-
87	Khandar	Naipur	DW	Older Alluvium	Ao (NC)	22.3	20.8	20	0.80
88	Khandar	Singor	DW	Older Alluvium	Ao (NC)	34.2	Dry	-	-
89	Khandar	Talaora	DW	Older Alluvium	Ao (NC)	26.1	20.2	19.3	0.90
90	Khandar	Baler Pz	PZ	Limestone	Ls (NC)	32.7	31.25	31.7	-0.45
91	Khandar	Barod Pz.	PZ	Limestone	Ls (NC)	30.9	42.4	42.9	-0.50
92	Khandar	Meikalan	DW	Limestone	Ls (NC)	22.5	Dry	Dry	-
93	Khandar	Padri	DW	Limestone	Ls (NC)	31.7	Dry	Dry	-
94	Khandar	Pali	DW	Limestone	Ls (NC)	29.1	Dry	Dry	-
95	Khandar	Phalodi	DW	Limestone	Ls (NC)	21.1	Dry	Dry	-
96	Khandar	Meikalan P/Z	PZ	Limestone	Ls (NC)	65	31.72	35.6	-3.88
97	Khandar	Pali P/Z	PZ	Limestone	Ls (NC)	60	Dry	Dry	-
98	Khandar	Kushalipura	DW	Quartzite	Q(NC)	12.55	3.95	3.15	0.80
99	Khandar	Behraonda Khurd	DW	SHALE	Sh(NC)	20.15	7.15	11.1	-3.95
100	Khandar	Chitara	DW	SHALE	Sh(NC)	24.2	Dry	Dry	-
101	Khandar	Daulatpura Pz.	PZ	SHALE	Sh(NC)	20.1	Dry	Dry	-
102	Khandar	Jetpura	DW	SHALE	Sh(NC)	15.2	Dry	Dry	-
103	Khandar	Jetpura P/Z	PZ	SHALE	Sh(NC)	85	15.7	15.2	0.50
104	Khandar	Khandar Pz	PZ	SHALE	Sh(NC)	60	11.02	10.1	0.92
105	Khandar	Khandar	DW	SHALE	Sh(NC)	27.4	16.6	14.73	1.87
106	Khandar	Lehsora P/Z	PZ	Limestone	Ls(NC)	90	4.2	5.1	-0.90
107	Khandar	Gandawar P/Z	PZ	Limestone	Ls(NC)	70	32.3	36.1	-3.80
108	Khandar	Padra P/Z	PZ	Limestone	Ls(NC)	88	31.15	34.5	-3.35
109	Sawai Madhopur	Bilopa	DW	Older Alluvium	Ao (NC)	17.5	Dry	Dry	-
110	Sawai Madhopur	Dubbi	DW	Older Alluvium	Ao (NC)	30.5	Dry	Dry	-
111	Sawai Madhopur	Jatwarakalan	DW	Older Alluvium	Ao (NC)	23.4	15.4	17.9	-2.50
112	Sawai Madhopur	Pondera	DW	Older Alluvium	Ao (NC)	13.2	Dry	Dry	-
113	Sawai Madhopur	Ranthambhor	DW	Older Alluvium	Ao (NC)	14.1	7.8	7.1	0.70
114	Sawai Madhopur	Sherpur	DW	Older Alluvium	Ao (NC)	24	16.05	20	-3.95
115	Sawai Madhopur	Bilopa P/Z	PZ	Older Alluvium	Ao (NC)	65	23.6	Damaged	-
116	Sawai Madhopur	Sherpur P/Z	PZ	Older Alluvium	Ao (NC)	65	19.6	19.6	0.00
117	Sawai Madhopur	Sawaimadhopur P/Z	PZ	Older Alluvium	Ao (NC)	65	19.2	22.85	-3.65
118	Sawai Madhopur	Sawaimadhopur P/Z (11-12)	PZ	Older Alluvium	Ao (NC)	65	14.4	15.35	-0.95
119	Sawai Madhopur	Kundera	DW	Limestone	Ls (NC)	18	Dry	Dry	-
120	Sawai Madhopur	Padana	DW	Limestone	Ls (NC)	32	Dry	Dry	-
121	Sawai Madhopur	Padana P/Z	PZ	Limestone	Ls (NC)	75	Filled	Filled	-

SN	Block	Name of Village	Type of well	Hydrogeological Formation	Zone	TD(m)	WL pre 15(m) bgl	WL Post 15(m) bgl	Flucuation Pre15-Post15
122	Sawai Madhopur	Shyampura P/Z	PZ	Limestone	Ls (NC)	65	Damaged	Damaged	-
123	Sawai Madhopur	Shyampura	DW	Limestone	Ls (NC)	14.3	Dry	Dry	-
124	Sawai Madhopur	Sinoli	DW	SHALE	Sh (NC)	21.3	Dry	Dry	-
125	Sawai Madhopur	Sinoli P/Z	PZ	SHALE	Sh (NC)	75	14.33	18.9	-4.57
126	Sawai Madhopur	Soorwal P/Z	PZ	SHALE	Sh (NC)	65	Dry/Silted	Dry/Silted	-
127	Sawai Madhopur	Soorwal	DW	SHALE	Sh (NC)	24.6	14.5	15.2	-0.70
128	Sawai Madhopur	Dubbi P/Z	PZ	PHY/SCH	Ph/Sc (NC)	51	Damaged	Damaged	-
129	Sawai Madhopur	Mainpura	DW	PHY/SCH	Ph/Sc (NC)	24.1	6.32	-	-
130	Sawai Madhopur	Kundera P/Z	PZ	Limestone	Ls(NC)	81	19.3	20.5	-1.20
131	Sawai Madhopur	Raitha Khurd P/Z	PZ	Limestone	Ls(NC)	35	15.8	17.9	-2.10
132	Sawai Madhopur	Bhedula	DW	PHY/SCH	Ph/Sc (NC)	21.5	UA	U/A	-
133	Sawai Madhopur	Chauth Ka Barwara	DW	PHY/SCH	Ph/Sc (NC)	26	15.5	14.2	1.30
134	Sawai Madhopur	Gardwaj	DW	PHY/SCH	Ph/Sc (NC)	23.2	Dry	Dry	-
135	Sawai Madhopur	Isarda	DW	PHY/SCH	Ph/Sc (NC)	18.7	Dry	Dry	-
136	Sawai Madhopur	Rawajana Chor	DW	PHY/SCH	Ph/Sc (NC)	13.4	UA	UA	-
137	Sawai Madhopur	Siwar	DW	PHY/SCH	Ph/Sc (NC)	13	UA	UA	-
138	Sawai Madhopur	Tapur	DW	PHY/SCH	Ph/Sc (NC)	18.5	Dry	Dry	-
139	Sawai Madhopur	Kustala	DW	Older Alluvium	Ao (NC)	19	Dry	Dry	-
140	Sawai Madhopur	Kustala P/Z	PZ	Older Alluvium	Ao (NC)	75	18.8	18.65	0.15
141	Sawai Madhopur	Bhagwatgarh P/Z	PZ	PHY/SCH	Ph/Sc (NC)	50	Damaged	Damaged	-
142	Sawai Madhopur	Ravajana Chour P/Z	PZ	SHALE	Sh(NC)	71	16.1	15.9	0.20
DISTRICT - SIKAR									
1	Danta Ramgarh	Anandpura	DW	Older Alluvium	Ao	41.00	39.65	40.77	-1.12
2	Danta Ramgarh	Kankra	DW	Older Alluvium	Ao	36.70	28.88	29.35	-0.47
3	Danta Ramgarh	Mandha Surera	DW	Older Alluvium	Ao	48.25	42.52	42.85	-0.33
4	Danta Ramgarh	Motlawas	DW	Older Alluvium	Ao	50.00	49.00	48.14	0.86
5	Danta Ramgarh	Surera	DW	Older Alluvium	Ao	46.20	38.35	37.90	0.45
6	Danta Ramgarh	Mandha Madni	PZ	Older Alluvium	Ao	47.50	43.54	45.49	-1.95
7	Danta Ramgarh	Bai	PZ	Older Alluvium	Ao	66.00	26.88	25.35	1.53
8	Danta Ramgarh	Bhagatpura	PZ	Older Alluvium	Ao	91.00	72.68	72.40	0.28
9	Danta Ramgarh	Chirasara	PZ	Older Alluvium	Ao	85.80	67.14	67.46	-0.32
10	Danta Ramgarh	Godiawas	PZ	Older Alluvium	Ao	86.20	Dry	-	-
11	Danta Ramgarh	Karanpura	PZ	Older Alluvium	Ao	82.50	68.60	69.16	-0.56
12	Danta Ramgarh	Khatu	PZ	Older Alluvium	Ao	40.00	20.55	-	-
13	Danta Ramgarh	Khur	PZ	Older Alluvium	Ao	90.00	75.47	-	-
14	Danta Ramgarh	Motlawas	PZ	Older Alluvium	Ao	62.10	42.08	41.58	0.50
15	Danta Ramgarh	Dudwa	DW	Quartzite	Q	50.00	48.42	48.26	0.16
16	Danta Ramgarh	Dukia	DW	Quartzite	Q	18.20	15.20	11.98	3.22
17	Danta Ramgarh	Gowati	DW	Quartzite	Q	40.20	34.32	33.18	1.14
18	Danta Ramgarh	Matajika Bas	DW	Quartzite	Q	28.65	24.69	22.83	1.86
19	Danta Ramgarh	Nimera	DW	Quartzite	Q	18.15	13.70	11.47	2.23
20	Danta Ramgarh	Roopgarh	DW	Quartzite	Q	55.00	54.92	54.57	0.35
21	Danta Ramgarh	Thet	DW	Quartzite	Q	56.85	55.90	55.45	0.45
22	Danta Ramgarh	Danta Pz	PZ	Quartzite	Q	121.00	66.95	63.91	3.04
23	Danta Ramgarh	Lambiya	PZ	Alluvium	Ao	104.00	64.38	65.27	-0.89
24	Danta Ramgarh	Pachar	PZ	Alluvium	Ao	110.00	54.98	56.06	-1.08
25	Danta Ramgarh	Karad	PZ	Alluvium	Ao	110.00	48.18	48.11	0.07
26	Danta Ramgarh	Suliawas Pz	PZ	Alluvium	Ao	110.00	84.99	84.60	0.39
27	Danta Ramgarh	Losal Pz.	PZ	Alluvium	Ao	126.00	62.98	63.35	-0.37
28	Danta Ramgarh	Ramgarh Pz.	PZ	Alluvium	Ao	106.00	28.69	27.15	1.54
29	Danta Ramgarh	Aloda	PZ	Quartzite	Q	112.00	30.78	30.70	0.08
30	Danta Ramgarh	Rajpura	PZ	Alluvium	Ao	130.00	80.46	80.25	0.21
31	Dhond	Shahpura	DW	Older Alluvium	Ao	43.90	39.00	34.84	4.16
32	Dhond	Anokhu	PZ	Older Alluvium	Ao	90.90	63.32	63.79	-0.47
33	Dhond	Binjyasi	PZ	Older Alluvium	Ao	92.00	59.38	59.99	-0.61
34	Dhond	Bosana	PZ	Older Alluvium	Ao	91.00	77.57	77.92	-0.35
35	Dhond	Chokhakawas	PZ	Older Alluvium	Ao	80.00	73.74	74.15	-0.41
36	Dhond	Dhod	PZ	Older Alluvium	Ao	106.80	Damaged	-	-
37	Dhond	Fatehpura	PZ	Older Alluvium	Ao	86.80	59.50	60.22	-0.72
38	Dhond	Kadamkabas	PZ	Older Alluvium	Ao	86.36	Dry	-	-
39	Dhond	Kawarpura	PZ	Older Alluvium	Ao	84.05	77.38	78.19	-0.81
40	Dhond	Kudan	PZ	Older Alluvium	Ao	90.50	80.45	81.35	-0.90
41	Dhond	Phagalwa	PZ	Older Alluvium	Ao	82.80	60.28	61.00	-0.72
42	Dhond	Rashidpura	PZ	Older Alluvium	Ao	81.00	74.97	75.88	-0.91

SN	Block	Name of Village	Type of well	Hydrogeological Formation	Zone	TD(m)	WL pre 15(m) bgl	WL Post 15(m) bgl	Flucuation Pre15-Post15
43	Dhond	Sabalpura P/Z	PZ	Older Alluvium	Ao	130.00	67.68	69.41	-1.73
44	Dhond	Sewadbari	PZ	Older Alluvium	Ao	70.24	Dry	-	-
45	Dhond	Singrawat	PZ	Older Alluvium	Ao	71.00	61.68	62.35	-0.67
46	Dhond	Bidoli	PZ	Older Alluvium	Ao	121.50	73.21	73.72	-0.51
47	Dhond	Dujod Pz	PZ	Older Alluvium	Ao	129.00	84.67	84.47	0.20
48	Dhond	Mundwada Pz	PZ	Older Alluvium	Ao	128.00	74.41	74.71	-0.30
49	Dhond	Sanwaloda Purohitan	PZ	Older Alluvium	Ao	129.00	59.58	59.95	-0.37
50	Dhond	Sahpura	PZ	Older Alluvium	Ao	75.00	35.75	35.57	0.18
51	Fatehpur	Fatehpur	DW	Older Alluvium	Ao	54.50	51.15	50.83	0.32
52	Fatehpur	Balaran	PZ	Older Alluvium	Ao	85.96	51.22	51.64	-0.42
53	Fatehpur	Bairas	PZ	Older Alluvium	Ao	65.00	52.85	53.32	-0.47
54	Fatehpur	Batranau	PZ	Older Alluvium	Ao	86.00	40.85	40.58	0.27
55	Fatehpur	Fatehpur	PZ	Older Alluvium	Ao	75.00	43.70	42.45	1.25
56	Fatehpur	Fatehpur	PZ	Older Alluvium	Ao	82.15	41.93	42.34	-0.41
57	Fatehpur	Ramgarh	PZ	Older Alluvium	Ao	71.80	30.52	30.49	0.03
58	Fatehpur	Rohalsobhsar	PZ	Older Alluvium	Ao	97.00	35.10	36.27	-1.17
59	Fatehpur	Rookansar	PZ	Older Alluvium	Ao	81.04	30.43	30.42	0.01
60	Fatehpur	Udansar .	PZ	Older Alluvium	Ao	76.00	46.45	45.90	0.55
61	Fatehpur	Dhandhan	DW	Older Alluvium	Ao	37.30	34.10	33.78	0.32
62	Fatehpur	Birania	PZ	Older Alluvium	Ao	76.00	Damaged	-	-
63	Fatehpur	Kalayanpura	DW	Older Alluvium	Saline	41.65	36.60	36.62	-0.02
64	Fatehpur	Harsawa Bara	PZ	Older Alluvium	Ao	124.00	47.88	47.95	-0.07
65	Fatehpur	Chudi Miyan	PZ	Older Alluvium	Ao	112.00	52.10	52.93	-0.83
66	Fatehpur	Balod	PZ	Older Alluvium	Ao	115.00	39.84	39.28	0.56
67	Fatehpur	Khotiyan	PZ	Older Alluvium	Ao	115.00	33.24	33.24	0.00
68	Fatehpur	Dhandhan	PZ	Older Alluvium	Ao	100.00	31.05	32.83	-1.78
69	Khandela	Hari Das Ka Bas	DW	Older Alluvium	Ao	18.80	Dry	-	-
70	Khandela	Hathideh	DW	Older Alluvium	Ao	25.20	Dry	-	-
71	Khandela	Kanwat	DW	Older Alluvium	Ao	11.20	Dry	-	-
72	Khandela	Baori	PZ	Older Alluvium	Ao	63.00	44.60	46.35	-1.75
73	Khandela	Kheri	PZ	Older Alluvium	Ao	64.20	40.20	40.86	-0.66
74	Khandela	Ladpura	PZ	Older Alluvium	Ao	75.00	37.85	38.65	-0.80
75	Khandela	Dhaliyawas	PZ	Older Alluvium	Ao	64.00	49.21	50.86	-1.65
76	Khandela	Chokari	DW	Quartzite	Q	35.00	23.75	22.88	0.87
77	Khandela	Gokul Ka Was	DW	Quartzite	Q	45.50	37.40	37.50	-0.10
78	Khandela	Gurara	DW	Quartzite	Q	43.70	-	-	-
79	Khandela	Kerpura	DW	Quartzite	Q	31.65	25.45	26.50	-1.05
80	Khandela	Kotari	DW	Quartzite	Q	28.40	23.05	21.60	1.45
81	Khandela	Saladipura	DW	Quartzite	Q	30.15	24.88	25.65	-0.77
82	Khandela	Salwari	PZ	Quartzite	Q	44.00	18.41	17.98	0.43
83	Khandela	Bamanwas	PZ	Quartzite	Q	85.00	45.19	45.37	-0.18
84	Khandela	Gurara	PZ	Quartzite	Q	100.00	28.85	28.90	-0.05
85	Khandela	Nimera	PZ	Quartzite	Q	128.00	77.76	77.51	0.25
86	Khandela	Balwad	PZ	Quartzite	Q	105.00	53.48	53.56	-0.08
87	Khandela	Thoi	PZ	Quartzite	Q	110.00	20.94	21.50	-0.56
88	Khandela	Kanwat	PZ	Quartzite	Q	105.00	15.79	16.18	-0.39
89	Khandela	Khandela	PZ	Quartzite	Q	110.00	42.38	41.76	0.62
90	Khandela	Hardasaka Bas	PZ	Quartzite	Q	96.00	17.52	18.21	-0.69
91	Khandela	Hatideh	PZ	Quartzite	Q	94.00	18.08	18.76	-0.68
92	Khandela	Jhadli	PZ	Quartzite	Q	112.00	27.15	28.26	-1.11
93	Laxmangarh	Bau	PZ	Older Alluvium	Ao	72.68	68.78	69.48	-0.70
94	Laxmangarh	Chinchas	PZ	Older Alluvium	Ao	88.50	49.41	49.63	-0.22
95	Laxmangarh	Jajod	PZ	Older Alluvium	Ao	91.12	51.33	51.48	-0.15
96	Laxmangarh	Kachawa	PZ	Older Alluvium	Ao	77.00	50.70	51.08	-0.38
97	Laxmangarh	Lachhmangarh	PZ	Older Alluvium	Ao	78.06	65.50	-	-
98	Laxmangarh	Mangloona	PZ	Older Alluvium	Ao	72.76	48.48	48.48	0.00
99	Laxmangarh	Sewadara	PZ	Older Alluvium	Ao	61.00	44.07	43.91	0.16
100	Laxmangarh	Jaitpura	DW	Older Alluvium	Ao	38.90	33.70	33.61	0.09
101	Laxmangarh	Kirdoli Chhoti	DW	Older Alluvium	Ao	35.70	33.59	32.72	0.87
102	Laxmangarh	Nechwa	PZ	Older Alluvium	Ao	69.00	42.07	42.24	-0.17
103	Laxmangarh	Patoda	PZ	Older Alluvium	Ao	89.15	56.90	55.67	1.23
104	Laxmangarh	Ghana	PZ	Older Alluvium	Ao	92.00	60.55	62.35	-1.80
105	Laxmangarh	Garoda	PZ	Older Alluvium	Ao	80.00	41.08	41.12	-0.04
106	Laxmangarh	Khudi	PZ	Older Alluvium	Ao	118.00	75.70	76.48	-0.78

SN	Block	Name of Village	Type of well	Hydrogeological Formation	Zone	TD(m)	WL pre 15(m) bgl	WL Post 15(m) bgl	Flucuation Pre15-Post15
107	Laxmangarh	Palri	PZ	Older Alluvium	Ao	132.00	75.72	76.28	-0.56
108	Laxmangarh	Kripa Ram Ki Dhani	PZ	Older Alluvium	Ao	130.00	46.46	46.51	-0.05
109	Laxmangarh	Rulyani	PZ	Older Alluvium	Ao	125.00	54.78	53.97	0.81
110	Neem Ka Thana	Guhala	DW	Older Alluvium	Ao	42.50	37.09	32.50	4.59
111	Neem Ka Thana	Tiwarikabas	DW	Older Alluvium	Ao	26.60	22.40	21.88	0.52
112	Neem Ka Thana	Sirohi	PZ	Older Alluvium	Ao	80.00	40.42	40.67	-0.25
113	Neem Ka Thana	Bagot	PZ	Older Alluvium	Ao	80.00	45.84	46.46	-0.62
114	Neem Ka Thana	Baleshwar	DW	Quartzite	Q	24.25	6.25	4.60	1.65
115	Neem Ka Thana	Bhopia	DW	Quartzite	Q	20.50	Dry	-	-
116	Neem Ka Thana	Chiplata	DW	Quartzite	Q	22.75	18.05	19.90	-1.85
117	Neem Ka Thana	Dabla	DW	Quartzite	Q	25.00	-	-	-
118	Neem Ka Thana	Dariba	DW	Quartzite	Q	9.40	3.95	5.35	-1.40
119	Neem Ka Thana	Dokan	DW	Quartzite	Q	14.50	Dry	-	-
120	Neem Ka Thana	Fatehpura	DW	Quartzite	Q	29.00	Dry	-	-
121	Neem Ka Thana	Gaonri	DW	Quartzite	Q	40.25	Dry	-	-
122	Neem Ka Thana	Gassipura	DW	Quartzite	Q	21.50	16.98	18.75	-1.77
123	Neem Ka Thana	Jello	DW	Quartzite	Q	25.15	Dry	-	-
124	Neem Ka Thana	Khurdiya	DW	Quartzite	Q	23.00	Dry	-	-
125	Neem Ka Thana	Kishanpura	DW	Quartzite	Q	18.75	17.44	20.40	-2.96
126	Neem Ka Thana	Mahawa	DW	Quartzite	Q	24.40	-	-	-
127	Neem Ka Thana	Mawada Kalan	DW	Quartzite	Q	24.95	19.45	19.50	-0.05
128	Neem Ka Thana	Mawada Khurd	DW	Quartzite	Q	32.95	29.38	30.40	-1.02
129	Neem Ka Thana	Nanagwas	DW	Quartzite	Q	20.00	Dry	-	-
130	Neem Ka Thana	Nayabas	DW	Quartzite	Q	38.20	Dry	-	-
131	Neem Ka Thana	Nimod	DW	Quartzite	Q	34.00	30.38	30.12	0.26
132	Neem Ka Thana	Neorana	DW	Quartzite	Q	25.40	21.74	18.55	3.19
133	Neem Ka Thana	Patan	DW	Quartzite	Q	20.00	15.45	14.25	1.20
134	Neem Ka Thana	Raipur Patan	DW	Quartzite	Q	22.95	20.35	21.25	-0.90
135	Neem Ka Thana	Salodara	DW	Quartzite	Q	28.70	23.85	24.64	-0.79
136	Neem Ka Thana	Sawalpura Tawran	DW	Quartzite	Q	22.40	21.30	21.57	-0.27
137	Neem Ka Thana	Sohanpura	DW	Quartzite	Q	28.10	26.90	25.33	1.57
138	Neem Ka Thana	Toda	DW	Quartzite	Q	42.55	24.55	25.55	-1.00
139	Neem Ka Thana	Gordhanpura	PZ	Quartzite	Q	47.00	41.01	41.78	-0.77
140	Neem Ka Thana	Mawanda Kalan	PZ	Quartzite	Q	70.00	21.32	21.07	0.25
141	Neem Ka Thana	Neem Ka Thana	PZ	Quartzite	Q	110.00	59.96	60.45	-0.49
142	Neem Ka Thana	Hasmpur	DW	Quartzite	Q	18.00	-	-	-
143	Neem Ka Thana	Mahawa	PZ	Quartzite	Q	100.00	24.04	21.60	2.44
144	Neem Ka Thana	Mandoli	PZ	Quartzite	Q	106.00	50.48	47.75	2.73
145	Neem Ka Thana	Dabla	PZ	Quartzite	Q	96.00	21.88	22.73	-0.85
146	Neem Ka Thana	Hasampur	PZ	Quartzite	Q	107.00	24.69	25.58	-0.89
147	Neem Ka Thana	Ajmeri	PZ	Quartzite	Q	95.00	24.02	22.40	1.62
148	Neem Ka Thana	Chala	PZ	Older Alluvium	Ao	146.00	Dry	-	-
149	Piprali	Barsinghpura	DW	Older Alluvium	Ao	37.00	35.10	33.56	1.54
150	Piprali	Rewasa	DW	Older Alluvium	Ao	11.70	Dry	-	-
151	Piprali	Jain Temple	DW	Older Alluvium	Ao	60.00	Dry	-	-
152	Piprali	Abhaipura	PZ	Older Alluvium	Ao	80.80	54.28	51.90	2.38
153	Piprali	Bajor	PZ	Older Alluvium	Ao	41.00	22.32	22.37	-0.05
154	Piprali	Barsinghpura	PZ	Older Alluvium	Ao	32.95	Dry	-	-
155	Piprali	Beri	PZ	Older Alluvium	Ao	90.00	67.25	67.81	-0.56
156	Piprali	Bhajangarh	PZ	Older Alluvium	Ao	91.00	66.45	67.03	-0.58
157	Piprali	Bijaranio Ki Dhani	PZ	Older Alluvium	Ao	65.80	Dry	-	-
158	Piprali	Chainpura	PZ	Older Alluvium	Ao	90.85	60.90	61.82	-0.92
159	Piprali	Chandpura Pz	PZ	Older Alluvium	Ao	105.00	79.80	79.35	0.45
160	Piprali	Dadiya	PZ	Older Alluvium	Ao	91.00	76.91	77.39	-0.48
161	Piprali	Dinarpura	PZ	Older Alluvium	Ao	85.90	76.07	76.58	-0.51
162	Piprali	Gokalpura	PZ	Older Alluvium	Ao	88.00	58.78	59.47	-0.69
163	Piprali	Gorian	PZ	Older Alluvium	Ao	83.00	26.14	26.14	0.00
164	Piprali	Gungara	PZ	Older Alluvium	Ao	81.00	63.88	64.61	-0.73
165	Piprali	Khokharo Ki Dhani	PZ	Older Alluvium	Ao	90.30	Dry	-	-
166	Piprali	Kolira	PZ	Older Alluvium	Ao	75.75	75.35	75.72	-0.37
167	Piprali	Kudli	PZ	Older Alluvium	Ao	90.50	65.36	65.69	-0.33
168	Piprali	Laxmanakabas	PZ	Older Alluvium	Ao	91.00	69.58	69.68	-0.10
169	Piprali	Nani	PZ	Older Alluvium	Ao	130.00	57.95	57.67	0.28
170	Piprali	Palsana	PZ	Older Alluvium	Ao	70.00	43.12	39.36	3.76

SN	Block	Name of Village	Type of well	Hydrogeological Formation	Zone	TD(m)	WL pre 15(m) bgl	WL Post 15(m) bgl	Flucuation Pre15-Post15
171	Piprali	Phagario Ki Dhani	PZ	Older Alluvium	Ao	91.00	79.58	79.24	0.34
172	Piprali	Piprali	PZ	Older Alluvium	Ao	76.85	62.10	64.89	-2.79
173	Piprali	Raipura	PZ	Older Alluvium	Ao	66.00	53.05	53.22	-0.17
174	Piprali	Rewasa	PZ	Older Alluvium	Ao	37.00	14.80	16.77	-1.97
175	Piprali	Shishu	PZ	Older Alluvium	Ao	86.00	69.07	71.56	-2.49
176	Piprali	Shayampura	PZ	Older Alluvium	Ao	61.00	45.15	45.18	-0.03
177	Piprali	Singhasan	PZ	Older Alluvium	Ao	81.30	60.82	61.53	-0.71
178	Piprali	Sundar Pura	PZ	Older Alluvium	Ao	49.80	42.65	45.92	-3.27
179	Piprali	Tarpura	PZ	Older Alluvium	Ao	91.25	68.52	68.65	-0.13
180	Piprali	Tilokpura	PZ	Older Alluvium	Ao	70.80	37.52	37.72	-0.20
181	Piprali	Kushalpura	DW	Quartzite	Q	54.99	52.98	-	-
182	Piprali	Katrathal Pz.	PZ	Older Alluvium	Ao	138.00	78.51	79.04	-0.53
183	Piprali	Sikar Stadium Pz.	PZ	Older Alluvium	Ao	135.00	77.52	71.98	5.54
184	Piprali	Gurha	PZ	Quartzite	Q	102.00	30.66	31.80	-1.14
185	Srimadhopur	Nathusar	PZ	Alluvium	A	66.00	40.40	43.18	-2.78
186	Srimadhopur	Maharoli	PZ	Alluvium	A	66.00	Damaged	-	-
187	Srimadhopur	Reengus	PZ	Alluvium	A	63.50	44.91	45.52	-0.61
188	Srimadhopur	Mundro	PZ	Alluvium	A	90.00	33.42	33.70	-0.28
189	Srimadhopur	Sargoth	PZ	Alluvium	A	85.31	49.47	50.07	-0.60
190	Srimadhopur	Garh Taknet	DW	Older Alluvium	Ao	63.50	60.20	-	-
191	Srimadhopur	Ajitgarh	PZ	Older Alluvium	Ao	60.50	36.48	37.88	-1.40
192	Srimadhopur	Bhopatpura	PZ	Older Alluvium	Ao	62.00	49.18	51.16	-1.98
193	Srimadhopur	Jorawarnagar Pz.	PZ	Older Alluvium	Ao	117.00	89.08	-	-
194	Srimadhopur	Prithvipura Pz.	PZ	Older Alluvium	Ao	115.00	86.59	90.05	-3.46
195	Srimadhopur	Srimadhopur Pz.	PZ	Older Alluvium	Ao	130.00	60.12	60.28	-0.16
196	Srimadhopur	Kotri Simarla	PZ	Older Alluvium	Ao	115.00	65.05	66.24	-1.19
197	Srimadhopur	Deorala	PZ	Older Alluvium	Ao	130.00	62.47	63.26	-0.79
DISTRICT - SIROHI									
1	Abu Road	Aburoad	DW	Yr. Alluvium	A	16.20	14.00	7.83	6.17
2	Abu Road	Aburoad P/Z	PZ	Yr. Alluvium	A	53.00	14.26	6.36	7.90
3	Abu Road	Amthalla	DW	SCHIST & GNEISS	A	20.45	17.89	8.19	9.70
4	Abu Road	Amthalla P/Z	PZ	SCHIST & GNEISS	A	60.00	-	-	-
5	Abu Road	Kiverli (Village)	DW	Yr. Alluvium	A	15.00	15.00	5.98	9.02
6	Abu Road	Kiverli (Rly.Stn.)	DW	SCHIST & GNEISS	A	23.10	21.76	11.99	9.77
7	Abu Road	Kiverli P/Z	PZ	Yr. Alluvium	A	53.00	-	-	-
8	Abu Road	Mawal	DW	Yr. Alluvium	A	25.40	20.37	12.59	7.78
9	Abu Road	Morthalla	DW	SCHIST & GNEISS	A	18.80	17.20	5.25	11.95
10	Abu Road	Mudarla	DW	SCHIST & GNEISS	A	15.80	11.70	6.51	5.19
11	Abu Road	Mudarla P/Z	PZ	SCHIST & GNEISS	A	60.00	11.41	2.80	8.61
12	Abu Road	Ode	DW	Yr. Alluvium	A	24.00	17.63	5.87	11.76
13	Abu Road	Santpur	DW	SCHIST & GNEISS	A	15.50	6.43	2.85	3.58
14	Abu Road	Santpur P/Z	PZ	SCHIST & GNEISS	A	60.00	6.06	2.21	3.85
15	Abu Road	Wasra	DW	Yr. Alluvium	A	16.20	14.96	7.75	7.21
16	Abu Road	Wasra P/Z	PZ	Yr. Alluvium	A	65.00	14.58	8.77	5.81
17	Abu Road	Akarabhatta	DW	SCHIST & GNEISS	Ph/Sc	19.15	15.39	7.28	8.11
18	Abu Road	Akarabhatta P/Z	PZ	SCHIST & GNEISS	Ph/Sc	54.00	15.73	7.04	8.69
19	Abu Road	Chandrawati	DW	SCHIST & GNEISS	Ph/Sc	19.50	15.95	10.90	5.05
20	Abu Road	Chandrawati P/Z	PZ	SCHIST & GNEISS	Ph/Sc	60.00	-	-	-
21	Abu Road	Deldar	DW	SCHIST & GNEISS	Ph/Sc	22.35	17.55	13.35	4.20
22	Abu Road	Siyawa	DW	SCHIST & GNEISS	Ph/Sc	13.55	8.54	5.73	2.81
23	Abu Road	Surpagla	DW	SCHIST & GNEISS	Ph/Sc	8.00	5.47	5.27	0.20
24	Abu Road	Chandela	DW	GRANITE	G	16.30	7.99	4.85	3.14
25	Abu Road	Chanar	DW	GRANITE	G	25.80	9.85	6.57	3.28
26	Abu Road	Ganka	DW	GRANITE	G	15.70	10.75	2.99	7.76
27	Abu Road	Girwar	DW	GRANITE	G	15.50	10.68	9.10	1.58
28	Abu Road	Girwar P/Z	PZ	GRANITE	G	36.00	-	-	-
29	Abu Road	Mungthalla	DW	GRANITE	G	18.75	8.64	4.48	4.16
30	Abu Road	Mungthalla P/Z	PZ	GRANITE	G	39.00	9.66	5.58	4.08
31	Abu Road	Vazana	DW	GRANITE	G	19.75	14.63	4.63	10.00
32	Abu Road	Achal Garh	DW	HILLS	H.A.	10.35	7.95*	0.55*	-
33	Abu Road	Delwara	DW	HILLS	H.A.	16.70	13.80*	2.59*	-
34	Abu Road	Deri	DW	GRANITE	H.A.	8.75	3.61	1.28	2.33
35	Abu Road	Jambudi	DW	GRANITE	H.A.	16.55	10.31	6.93	3.38
36	Abu Road	Kyari	DW	GRANITE	H.A.	9.75	4.61	4.60	0.01

SN	Block	Name of Village	Type of well	Hydrogeological Formation	Zone	TD(m)	WL pre 15(m) bgl	WL Post 15(m) bgl	Flucuation Pre15-Post15
37	Abu Road	Mt. Abu	DW	HILLS	H.A.	11.60	8.90*	4.12*	-
38	Abu Road	Nichalagarh	DW	GRANITE	H.A.	11.10	5.05	3.64	1.41
39	Abu Road	Oriya	DW	HILLS	H.A.	14.90	9.00*	2.22*	-
40	Abu Road	Paba	DW	GRANITE	H.A.	11.80	8.36	3.60	4.76
41	Abu Road	Min Taleti	DW	HILLS	H.A.	9.20	5.75*	4.11*	-
42	Pindwara	Amli	DW	SCHIST & GNEISS	Sc/Gn	18.55	13.15	0.65	12.50
43	Pindwara	Amli P/Z	PZ	SCHIST & GNEISS	Sc/Gn	50.00	14.43	5.59	8.84
44	Pindwara	Ajari	DW	SCHIST & GNEISS	Sc/Gn	21.10	16.41	10.35	6.06
45	Pindwara	Ajari P/Z	PZ	SCHIST & GNEISS	Sc/Gn	60.00	16.03	9.25	6.78
46	Pindwara	Banas	DW	SCHIST & GNEISS	Sc/Gn	16.50	15.95	6.85	9.10
47	Pindwara	Banas P/Z	PZ	SCHIST & GNEISS	Sc/Gn	50.00	-	-	-
48	Pindwara	Bharja	DW	SCHIST & GNEISS	Sc/Gn	17.50	12.95	10.11	2.84
49	Pindwara	Bharja P/Z	PZ	SCHIST & GNEISS	Sc/Gn	61.00	-	-	-
50	Pindwara	Bhimana	DW	SCHIST & GNEISS	Sc/Gn	17.90	15.35	5.90	9.45
51	Pindwara	Bhimana P/Z	PZ	SCHIST & GNEISS	Sc/Gn	60.00	16.55	9.90	6.65
52	Pindwara	Chanwarli	DW	SCHIST & GNEISS	Sc/Gn	27.90	26.45	15.28	11.17
53	Pindwara	Dhanari	DW	SCHIST & GNEISS	Sc/Gn	22.30	19.87	7.61	12.26
54	Pindwara	Dhanari P/Z	PZ	Schist	Sc/Gn	55.00	19.93	6.42	13.51
55	Pindwara	Kachholi	DW	SCHIST & GNEISS	Sc/Gn	23.70	21.57	10.34	11.23
56	Pindwara	Kachholi P/Z	PZ	SCHIST & GNEISS	Sc/Gn	70.00	23.25	10.50	12.75
57	Pindwara	Khakharwara	DW	SCHIST & GNEISS	Sc/Gn	24.00	19.35	7.20	12.15
58	Pindwara	Khakharwara P/Z	PZ	SCHIST & GNEISS	Sc/Gn	60.00	19.38	6.17	13.21
59	Pindwara	Kodarla	DW	SCHIST & GNEISS	Sc/Gn	19.00	16.22	7.82	8.40
60	Pindwara	Kodrala P/Z	PZ	Schist	Sc/Gn	45.00	16.95	9.31	7.64
61	Pindwara	Kojra	DW	SCHIST & GNEISS	Sc/Gn	29.60	25.92	19.42	6.50
62	Pindwara	Kojra P/Z	PZ	SCHIST & GNEISS	Sc/Gn	58.00	22.49	15.61	6.88
63	Pindwara	Malera	DW	SCHIST & GNEISS	Sc/Gn	16.00	15.90	9.40	6.50
64	Pindwara	Malera P/Z	PZ	Schist	Sc/Gn	57.00	16.93	10.92	6.01
65	Pindwara	Nanarwara	DW	SCHIST & GNEISS	Sc/Gn	20.80	16.22	6.77	9.45
66	Pindwara	Nanarwara P/Z	PZ	SCHIST & GNEISS	Sc/Gn	60.00	16.35	7.80	8.55
67	Pindwara	Nitora	DW	GRANITE	Sc/Gn	25.50	24.35	22.35	2.00
68	Pindwara	Nitora P/Z	PZ	GRANITE	Sc/Gn	60.00	16.45	12.76	3.69
69	Pindwara	Peshua	DW	SCHIST & GNEISS	Sc/Gn	20.71	20.01	18.26	1.75
70	Pindwara	Peshua P/Z	PZ	Schist/Granite	Sc/Gn	60.00	19.79	18.34	1.45
71	Pindwara	Rohida	DW	SCHIST & GNEISS	Sc/Gn	33.65	24.61	12.74	11.87
72	Pindwara	Rohida P/Z	PZ	SCHIST & GNEISS	Sc/Gn	54.00	24.37	11.42	12.95
73	Pindwara	Sangwara	DW	SCHIST & GNEISS	Sc/Gn	18.30	16.48	9.82	6.66
74	Pindwara	Sangwara P/Z	PZ	SCHIST & GNEISS	Sc/Gn	60.00	15.99	8.72	7.27
75	Pindwara	Sirohi Road P/Z	PZ	SCHIST & GNEISS	Sc/Gn	60.00	9.44	4.82	4.62
76	Pindwara	Sirohi Road	DW	SCHIST & GNEISS	Sc/Gn	21.10	14.73	9.77	4.96
77	Pindwara	Swaroopganj	DW	SCHIST & GNEISS	Sc/Gn	23.00	21.95	11.82	10.13
78	Pindwara	Swaroopganj P/Z	PZ	SCHIST & GNEISS	Sc/Gn	49.00	20.13	7.28	12.85
79	Pindwara	Watera	DW	SCHIST & GNEISS	Sc/Gn	20.30	15.00	11.77	3.23
80	Pindwara	Watera P/Z	PZ	SCHIST & GNEISS	Sc/Gn	60.00	16.09	11.48	4.61
81	Pindwara	Wara	DW	SCHIST & GNEISS	Sc/Gn	24.85	23.23	17.54	5.69
82	Pindwara	Wara P/Z	PZ	SCHIST & GNEISS	Sc/Gn	65.00	24.63	18.62	6.01
83	Pindwara	Wassa	DW	SCHIST & GNEISS	Sc/Gn	25.75	23.72	16.41	7.31
84	Pindwara	Wassa P/Z	PZ	SCHIST & GNEISS	Sc/Gn	65.00	21.35	14.90	6.45
85	Pindwara	Bhula	DW	GRANITE	G1	10.90	7.48	2.75	4.73
86	Pindwara	Bhula P/Z	PZ	GRANITE	G1	60.00	8.94	6.90	2.04
87	Pindwara	Kamboi	DW	GRANITE	G1	11.23	8.75	5.60	3.15
88	Pindwara	Mores	DW	SCHIST & GNEISS	G1	15.25	12.35	10.65	1.70
89	Pindwara	Mores P/Z	PZ	Granite	G1	58.00	14.98	12.54	2.44
90	Pindwara	Sanwara	DW	GRANITE	G1	17.80	7.10	4.42	2.68
91	Pindwara	Sanwara P/Z	PZ	GRANITE	G1	50.00	7.31	4.11	3.20
92	Pindwara	Valoriya	DW	GRANITE	G1	19.90	14.44	7.94	6.50
93	Pindwara	Arasana	DW	SCHIST & GNEISS	G2	21.45	10.94	7.85	3.09
94	Pindwara	Arasana P/Z	PZ	Granite	G2	64.00	15.33	11.63	3.70
95	Pindwara	Birwara	DW	GRANITE	G2	18.90	15.84	3.11	12.73
96	Pindwara	Birwara P/Z	PZ	Granite	G2	64.00	15.80	2.84	12.96
97	Pindwara	Isra	DW	GRANITE	G2	22.00	20.79	8.83	11.96
98	Pindwara	Jhadoli	DW	SCHIST & GNEISS	G2	23.55	20.48	9.71	10.77
99	Pindwara	Jhadoli P/Z	PZ	SCHIST & GNEISS	G2	60.00	20.75	6.13	14.62
100	Pindwara	Lotana	DW	GRANITE	G2	20.00	19.10	12.38	6.72

SN	Block	Name of Village	Type of well	Hydrogeological Formation	Zone	TD(m)	WL pre 15(m) bgl	WL Post 15(m) bgl	Flucuation Pre15-Post15
101	Pindwara	Lotana P/Z	PZ	Granite	G2	64.00	19.92	13.33	6.59
102	Pindwara	Mandwara	DW	GRANITE	G2	18.80	17.82	9.90	7.92
103	Pindwara	Mandwara P/Z	PZ	GRANITE	G2	60.00	18.45	9.73	8.72
104	Pindwara	Naya Sanwara	DW	GRANITE	G2	18.11	16.25	7.13	9.12
105	Pindwara	Naya Sanwar P/Z	PZ	Granite	G2	64.00	15.86	7.50	8.36
106	Pindwara	Nandiya	DW	SCHIST & GNEISS	G2	27.96	17.74	11.56	6.18
107	Pindwara	Nandiya P/Z	PZ	SCHIST & GNEISS	G2	61.00	16.20	9.25	6.95
108	Pindwara	Sivera	DW	GRANITE	G2	16.29	11.63	4.99	6.64
109	Pindwara	Sivera P/Z	PZ	Granite	G2	55.00	9.50	4.40	5.10
110	Reodar	Bant	DW	Yr. Alluvium	A	8.0+bore	-	-	-
111	Reodar	Bant P/Z	PZ	Yr. Alluvium	A	60.00	34.31	32.37	1.94
112	Reodar	Badwaj	DW	GRANITE	A	20.90	20.90	16.04	4.86
113	Reodar	Bhattna P/Z	PZ	PHYLLITE & SCHIST	A	50.00	29.47	25.40	4.07
114	Reodar	Magriwara	DW	Yr. Alluvium	A	21.80	20.25	16.76	3.49
115	Reodar	Malipura	DW	Yr. Alluvium	A	18.20	18.20	14.13	4.07
116	Reodar	Mandar	DW	Yr. Alluvium	A	25.00	25.00	23.89	1.11
117	Reodar	Morwara	DW	Yr. Alluvium	A	10.3+bore	-	-	-
118	Reodar	Morwara P/Z	PZ	Yr. Alluvium	A	70.00	-	-	-
119	Reodar	Raipur	PZ	Yr. Alluvium	A	60.00	9.02	7.39	1.63
120	Reodar	Sorda	DW	Yr. Alluvium	A	35.50	35.50	34.30	1.20
121	Reodar	Anadara	DW	PHYLLITE & SCHIST	Ph/Sc	31.35	21.22	15.19	6.03
122	Reodar	Anadara P/Z	PZ	PHYLLITE & SCHIST	Ph/Sc	60.00	18.03	14.02	4.01
123	Reodar	Assawa	DW	PHYLLITE & SCHIST	Ph/Sc	20.84	20.84	14.84	6.00
124	Reodar	Badechi P/Z	PZ	PHYLLITE & SCHIST	Ph/Sc	61.00	14.75	6.94	7.81
125	Reodar	Bhattana	DW	PHYLLITE & SCHIST	Ph/Sc	29.50	29.50	22.46	7.04
126	Reodar	Dabani	DW	PHYLLITE & SCHIST	Ph/Sc	26.65	24.55	14.24	10.31
127	Reodar	Dabani P/Z	PZ	PHYLLITE & SCHIST	Ph/Sc	60.00	23.68	12.88	10.80
128	Reodar	Dadarla	DW	PHYLLITE & SCHIST	Ph/Sc	30.70	28.93	24.66	4.27
129	Reodar	Dattani	DW	PHYLLITE & SCHIST	Ph/Sc	24.15	16.70	8.45	8.25
130	Reodar	Dholpura	DW	PHYLLITE & SCHIST	Ph/Sc	29.54	23.10	21.58	1.52
131	Reodar	Dhibari P/Z	PZ	PHYLLITE & SCHIST	Ph/Sc	61.00	23.25	22.70	0.55
132	Reodar	Gulabganj	DW	PHYLLITE & SCHIST	Ph/Sc	28.00	23.96	9.40	14.56
133	Reodar	Hathal	DW	PHYLLITE & SCHIST	Ph/Sc	15.00	4.87	0.00*	-
134	Reodar	Jamtha	DW	PHYLLITE & SCHIST	Ph/Sc	16.30	9.58	6.00	3.58
135	Reodar	Jolpur	DW	PHYLLITE & SCHIST	Ph/Sc	29.50	25.55	21.71	3.84
136	Reodar	Jolpur P/Z	PZ	PHYLLITE & SCHIST	Ph/Sc	50.00	24.75	20.44	4.31
137	Reodar	Lunol	DW	PHYLLITE & SCHIST	Ph/Sc	23.00	23.00	14.53	8.47
138	Reodar	Makawal	DW	PHYLLITE & SCHIST	Ph/Sc	29.20	23.86	16.65	7.21
139	Reodar	Mittan	DW	PHYLLITE & SCHIST	Ph/Sc	27.90	20.45	19.55	0.90
140	Reodar	Mittan P/Z	PZ	PHYLLITE & SCHIST	Ph/Sc	65.00	20.35	19.10	1.25
141	Reodar	Palri Kheda	DW	GRANITE	Ph/Sc	23.60	19.15	14.50	4.65
142	Reodar	Pamera P/Z	PZ	PHYLLITE & SCHIST	Ph/Sc	26.00	-	-	-
143	Reodar	Raj Garh	DW	PHYLLITE & SCHIST	Ph/Sc	30.20	27.96	26.84	1.12
144	Reodar	Reodar	DW	PHYLLITE & SCHIST	Ph/Sc	32.90	27.24	22.93	4.31
145	Reodar	Reodar P/Z	PZ	PHYLLITE & SCHIST	Ph/Sc	60.00	22.68	16.40	6.28
146	Reodar	Sanwara	DW	PHYLLITE & SCHIST	Ph/Sc	26.00	19.90	12.50	7.40
147	Reodar	Sanwara P/Z	PZ	PHYLLITE & SCHIST	Ph/Sc	60.00	20.05	12.08	7.97
148	Reodar	Sirodi	DW	PHYLLITE & SCHIST	Ph/Sc	31.13	16.33	13.10	3.23
149	Reodar	Tokra	DW	PHYLLITE & SCHIST	Ph/Sc	26.00	17.85	11.42	6.43
150	Reodar	Tokra P/Z	PZ	PHYLLITE & SCHIST	Ph/Sc	30.00	17.58	11.12	6.46
151	Reodar	Anapura	DW	GRANITE	G	25.80	25.05	17.95	7.10
152	Reodar	Barman	DW	PHYLLITE & SCHIST	G	29.50	25.58	21.52	4.06
153	Reodar	Dantrai	DW	GRANITE	G	17.00	16.89	9.85	7.04
154	Reodar	Derol	DW	PHYLLITE & SCHIST	G	21.00	17.76	11.85	5.91
155	Reodar	Jirawal	DW	GRANITE	G	23.05	22.11	11.98	10.13
156	Reodar	Nagani	DW	GRANITE	G	31.62	28.98	24.81	4.17
157	Reodar	Nimbaj	DW	GRANITE	G	26.65	23.60	13.00	10.60
158	Reodar	Pithapura P/Z	PZ	PHYLLITE & SCHIST	G	18.00	-	-	-
159	Reodar	Sirodi P/Z	PZ	PHYLLITE & SCHIST	G	39.00	22.75	12.21	10.54
160	Reodar	Udwariya P/Z	PZ	PHYLLITE & SCHIST	G	28.00	22.52	11.20	11.32
161	Sheoganj	Alpa	DW	Yr. Alluvium	A	27.00	23.52	22.41	1.11
162	Sheoganj	Andore	DW	Yr. Alluvium	A	38.00	37.20	36.56	0.64
163	Sheoganj	Arathwara	DW	Yr. Alluvium	A	47.25	46.80	38.39	8.41
164	Sheoganj	Bagsin	DW	Yr. Alluvium	A	48.10	48.10	47.53	0.57

SN	Block	Name of Village	Type of well	Hydrogeological Formation	Zone	TD(m)	WL pre 15(m) bgl	WL Post 15(m) bgl	Flucuation Pre15-Post15
165	Sheoganj	Bagsin P/Z	PZ	Yr. Alluvium	A	61.00	-	-	-
166	Sheoganj	Bithura	DW	Yr. Alluvium	A	19.10	19.05	14.28	4.77
167	Sheoganj	Bithura P/Z	PZ	Yr. Alluvium	A	100.0	19.26	13.67	5.59
168	Sheoganj	Gola	DW	Yr. Alluvium	A	26.25	19.40	17.59	1.81
169	Sheoganj	Gola P/Z	PZ	Yr. Alluvium	A	41.00	-	-	-
170	Sheoganj	Jhadoli	DW	Yr. Alluvium	A	45.50	41.02	34.92	6.10
171	Sheoganj	Jogapura	DW	Yr. Alluvium	A	31.10	29.17	26.06	3.11
172	Sheoganj	Kailash Nagar	DW	Yr. Alluvium	A	49.00	48.59	40.38	8.21
173	Sheoganj	Kailash Nagar P/Z	PZ	Yr. Alluvium	A	60.00	-	-	-
174	Sheoganj	Lotiwara(Bara)	DW	Yr. Alluvium	A	19.60	15.40	8.75	6.65
175	Sheoganj	Madani	DW	Yr. Alluvium	A	20.50	12.58	6.99	5.59
176	Sheoganj	Manadar	DW	Yr. Alluvium	A	27.40	20.88	15.14	5.74
177	Sheoganj	Mochal	DW	Yr. Alluvium	A	36.20	35.02	34.00	1.02
178	Sheoganj	Naradara	DW	Yr. Alluvium	A	23.85	17.17	8.40	8.77
179	Sheoganj	Nawa Khera	DW	Yr. Alluvium	A	25.50	24.95	19.30	5.65
180	Sheoganj	Posaliya	DW	Yr. Alluvium	A	39.00	39.00	27.00	12.00
181	Sheoganj	Posaliya P/Z	PZ	Yr. Alluvium	A	60.00	36.00	23.35	12.65
182	Sheoganj	Seuda	DW	Yr. Alluvium	A	41.00	22.20	19.82	2.38
183	Sheoganj	Sugaliya	DW	Yr. Alluvium	A	25.0+bore	-	-	-
184	Sheoganj	Sugaliya P/Z	PZ	Yr. Alluvium	A	54.00	37.15	36.62	0.53
185	Sheoganj	Rukhara	DW	Yr. Alluvium	A	42.00	40.20	26.97	13.23
186	Sheoganj	Wan	DW	Yr. Alluvium	A	25.70	25.70	24.60	1.10
187	Sheoganj	Warka	DW	Yr. Alluvium	A	31.00	31.00	30.38	0.62
188	Sheoganj	Ummed Garh	DW	Yr. Alluvium	A	24.90	23.77	12.82	10.95
189	Sheoganj	Ummed Garh P/Z	PZ	Yr. Alluvium	A	60.00	20.74	13.10	7.64
190	Sheoganj	Beravilpur	DW	PHYLLITE & SCHIST	Ph/Sc	31.55	31.55	28.12	3.43
191	Sheoganj	Beravilpur P/Z	PZ	PHYLLITE & SCHIST	Ph/Sc	53.00	26.85	24.45	2.40
192	Sheoganj	Chhibagoan	DW	GRANITE	Ph/Sc	28.15	26.69	14.10	12.59
193	Sheoganj	Palri	DW	PHYLLITE & SCHIST	Ph/Sc	48.00	46.65	35.82	10.83
194	Sheoganj	Uthman	DW	Yr. Alluvium	Ph/Sc	42.00	42.00	39.97	2.03
195	Sheoganj	Badgoan	DW	GRANITE	G	27.00	22.15	12.16	9.99
196	Sheoganj	Badgoan P/Z	PZ	GRANITE	G	34.00	18.42	8.39	10.03
197	Sheoganj	Godana	DW	GRANITE	G	42.60	40.53	37.94	2.59
198	Sheoganj	Khejriya	DW	GRANITE	G	25.50	22.12	14.17	7.95
199	Sheoganj	Radbar	DW	GRANITE	G	28.00	25.85	11.15	14.70
200	Sheoganj	Radbar P/Z	PZ	GRANITE	G	60.00	24.67	10.55	14.12
201	Sheoganj	Ruwara	DW	GRANITE	G	22.50	16.37	14.28	2.09
202	Sheoganj	Sheoganj	DW	GRANITE	G	25.25	20.18	17.55	2.63
203	Sheoganj	Sheoganj P/Z	PZ	GRANITE	G	60.00	15.76	13.97	1.79
204	Sirohi	Barloot	DW	Yr. Alluvium	A	37.40	32.15	26.44	5.71
205	Sirohi	Barloot P/Z	PZ	Yr. Alluvium	A	96.00	31.75	24.10	7.65
206	Sirohi	Baoili	DW	GRANITE	A	26.50	21.85	20.17	1.68
207	Sirohi	Bhootgaon	DW	Yr. Alluvium	A	44.00	41.21	38.54	2.67
208	Sirohi	Gol	DW	Yr. Alluvium	A	22.00	17.10	12.37	4.73
209	Sirohi	Gol P/Z	PZ	Yr. Alluvium	A	32.00	25.60	22.40	3.20
210	Sirohi	Jawal	DW	Yr. Alluvium	A	37.00	37.00	30.41	6.59
211	Sirohi	Jawal P/Z	PZ	Yr. Alluvium	A	95.00	49.28	40.74	8.54
212	Sirohi	Padiv	DW	PHYLLITE & SCHIST	A	24.00	20.25	12.35	7.90
213	Sirohi	Satpura	DW	Yr. Alluvium	A	38.00	33.88	28.10	5.78
214	Sirohi	Udd	DW	Yr. Alluvium	A	32.00	-	-	-
215	Sirohi	Udd P/Z	PZ	Yr. Alluvium	A	90.00	53.45	44.19	9.26
216	Sirohi	Varada	DW	Yr. Alluvium	A	38.00	33.08	30.07	3.01
217	Sirohi	Goeli	DW	PHYLLITE & SCHIST	Ph/Sc	25.60	22.60	12.86	9.74
218	Sirohi	Goeli P/Z	PZ	PHYLLITE & SCHIST	Ph/Sc	55.00	-	-	-
219	Sirohi	Dodua	DW	PHYLLITE & SCHIST	Ph/Sc	28.62	22.50	13.65	8.85
220	Sirohi	Mandwa	DW	PHYLLITE & SCHIST	Ph/Sc	26.00	24.43	14.71	9.72
221	Sirohi	Mandwa P/Z	PZ	PHYLLITE & SCHIST	Ph/Sc	50.00	28.07	18.84	9.23
222	Sirohi	Mera Krishnganj	DW	PHYLLITE & SCHIST	Ph/Sc	25.68	21.82	16.15	5.67
223	Sirohi	Mera Kri.Ganj P/Z	PZ	PHYLLITE & SCHIST	Ph/Sc	55.00	21.03	14.70	6.33
224	Sirohi	Mirpur	DW	GRANITE	Ph/Sc	27.32	19.20	9.50	9.70
225	Sirohi	Padiv P/Z	PZ	PHYLLITE & SCHIST	Ph/Sc	80.40	19.63	9.64	9.99
226	Sirohi	Rajpura	DW	GRANITE	Ph/Sc	15.55	15.55	6.95	8.60
227	Sirohi	Rajpura P/Z	PZ	GRANITE	Ph/Sc	60.00	16.28	7.91	8.37
228	Sirohi	Sidrath	DW	PHYLLITE & SCHIST	Ph/Sc	18.59	18.59	13.04	5.55

SN	Block	Name of Village	Type of well	Hydrogeological Formation	Zone	TD(m)	WL pre 15(m) bgl	WL Post 15(m) bgl	Flucuation Pre15-Post15
229	Sirohi	Sidrath P/Z	PZ	PHYLLITE & SCHIST	Ph/Sc	60.00	-	-	-
230	Sirohi	Verapura	DW	PHYLLITE & SCHIST	Ph/Sc	17.40	12.49	9.14	3.35
231	Sirohi	Angore P/Z	PZ	GRANITE	G1	43.00	12.59	5.36	7.23
232	Sirohi	Belangari	DW	GRANITE	G1	18.75	16.61	4.72	11.89
233	Sirohi	Dhanta	DW	GRANITE	G1	25.62	24.70	12.85	11.85
234	Sirohi	Doduda P/Z	PZ	GRANITE	G1	60.00	-	-	-
235	Sirohi	Khambal	DW	GRANITE	G1	28.55	24.45	12.00	12.45
236	Sirohi	Khambal P/Z	PZ	GRANITE	G1	50.00	22.90	10.32	12.58
237	Sirohi	Makroda	DW	GRANITE	G1	25.50	19.20	13.08	6.12
238	Sirohi	Sirohi	DW	PHYLLITE & SCHIST	G1	23.82	14.74	5.13	9.61
239	Sirohi	Amlari	DW	GRANITE	G2	20.50	20.50	8.29	12.21
240	Sirohi	Akuna	DW	GRANITE	G2	21.80	21.01	16.60	4.41
241	Sirohi	Chadual	DW	GRANITE	G2	18.00	15.11	13.55	1.56
242	Sirohi	Guda	DW	GRANITE	G2	23.00	21.55	14.05	7.50
243	Sirohi	Hali Wara	DW	GRANITE	G2	26.85	24.67	12.20	12.47
244	Sirohi	Jaila	DW	GRANITE	G2	16.35	16.35	6.70	9.65
245	Sirohi	Jaila P/Z	PZ	GRANITE	G2	60.00	20.38	11.48	8.90
246	Sirohi	Kalandari	DW	GRANITE	G	23.37	16.85	13.69	3.16
247	Sirohi	Madia	DW	GRANITE	G2	16.10	13.10	4.12	8.98
248	Sirohi	Mer Mandwada	DW	GRANITE	G2	27.00	26.88	13.98	12.90
249	Sirohi	Mohabat Nagar	DW	GRANITE	G2	19.75	17.75	14.58	3.17
250	Sirohi	Nawara	DW	GRANITE	G2	35.55	34.95	21.98	12.97
251	Sirohi	Phugani	DW	GRANITE	G2	24.00	21.79	17.24	4.55
252	Sirohi	Sanpur	DW	GRANITE	G2	16.04	13.06	1.99	11.07
253	Sirohi	Sanpur P/Z	PZ	GRANITE	G2	50.00	15.12	3.57	11.55
254	Sirohi	Sildhar	DW	GRANITE	G2	23.00	19.00	11.80	7.20
255	Sirohi	Sildhar P/Z	PZ	GRANITE	G2	50.00	-	-	-
256	Sirohi	Tawari	DW	GRANITE	G2	19.50	19.50	15.04	4.46
257	Sirohi	Tawari P/Z	PZ	GRANITE	G2	61.00	18.04	9.23	8.81
258	Sirohi	Wadeli	DW	GRANITE	G2	31.20	28.10	17.07	11.03
259	Sirohi	Wadeli P/Z	PZ	GRANITE	G2	60.00	28.70	17.53	11.17
DISTRICT - TONK									
1	Deoli	Banthali	DW	Older Alluvium	Ao	12.00	10.4	9.5	0.90
2	Deoli	Deorawas	DW	Older Alluvium	Ao	15.20	6.95	5.2	1.75
3	Deoli	Negria	DW	Older Alluvium	Ao	13.35	7.1	5.95	1.15
4	Deoli	Ramthala	DW	Older Alluvium	Ao	7.75	DRY	DRY	-
5	Deoli	Saroli	DW	Older Alluvium	Ao	14.40	3.7	2.1	1.60
6	Deoli	Baloonda	DW	Mica Schist	Sc	17.00	8.05	4.3	3.75
7	Deoli	Beejwar	DW	Mica Schist	Sc	15.00	5.6	4.85	0.75
8	Deoli	Deoli	DW	Mica Schist	Sc	20.50	11.20	8.65	2.55
9	Deoli	Ghad*	DW	Mica Schist	Sc	25.95	5.20	3.3	1.90
10	Deoli	Hisampur	DW	Mica Schist	Sc	16.70	6.7	4.1	2.60
11	Deoli	Jhonpra	DW	Mica Schist	Sc	21.00	14.5	18.35	-3.85
12	Deoli	Kharoi	DW	Mica Schist	Sc	13.75	13.1	7.45	5.65
13	Deoli	Malera	DW	Mica Schist	Sc	11.00	3.55	2.8	0.75
14	Deoli	Nasirda	DW	Mica Schist	Sc	14.80	4.25	1.3	2.95
15	Deoli	Sanwatgarh	DW	Mica Schist	Sc	24.00	10.7	9.35	1.35
16	Deoli	Sirohi	DW	Mica Schist	Sc	13.10	6.9	4.75	2.15
17	Deoli	Thawla	DW	Mica Schist	Sc	16.45	4.2	2.5	1.70
18	Deoli	Deoli Pz.	PZ	Mica Schist	Sc	56.00	11.2	5.5	5.70
19	Deoli	Ghad Pz.	PZ	Mica Schist	Sc	55.00	14.1	12.2	1.90
20	Deoli	Manpur Pz.	PZ	Mica Schist	Sc	-	6.3	Filled	-
21	Deoli	Sanwatgarh Pz.	PZ	Mica Schist	Sc	50.00	14.95	Cap could not open	-
22	Deoli	Jhonpara Pz.	PZ	Mica Schist	Sc	40.00	DAMAGE	Damage	-
23	Deoli	Dooni	PZ	Mica Schist	Sc	15.20	6.9	4.2	2.70
24	Deoli	Dhandholi	DW	Mica Schist	Sc	16.10	DAMAGE	Damage	-
25	Deoli	Gaouri	DW	Mica Schist	Sc	18.25	DRY	DRY	-
26	Deoli	Kanwara	DW	Mica Schist	Sc	17.70	6.9	4.35	2.55
27	Deoli	Nagar	DW	Mica Schist	Sc	21.10	13.6	6.75	6.85
28	Deoli	Rajmahal	DW	Mica Schist	Sc	16.60	6.7	4.4	2.30
29	Deoli	Sanwata	DW	Mica Schist	Sc	22.30	8.2	6.15	2.05
30	Deoli	Satwara	DW	Mica Schist	Sc	25.00	9.9	14.4	-4.50
31	Deoli	Anwa Pz.	DW	Mica Schist	Sc	60.00	18.5	18.4	0.10
32	Deoli	Duni Pz.	DW	Mica Schist	Sc	50.00	DAMAGE	Damage	-

SN	Block	Name of Village	Type of well	Hydrogeological Formation	Zone	TD(m)	WL pre 15(m) bgl	WL Post 15(m) bgl	Flucuation Pre15-Post15
33	Deoli	Gaouri Pz.	DW	Mica Schist	Sc	50.00	9.1	7	2.10
34	Deoli	Nagar Pz.	DW	Mica Schist	Sc	50.00	10.95	14.05	-3.10
35	Malpura	Chabrana	DW	Mica Schist	Sc	14.50	2.8	2.05	0.75
36	Malpura	Chabrana Pz.	PZ	Mica Schist	Sc	83.00	4.1	2.6	1.50
37	Malpura	Chandsen*	DW	Mica Schist	Sc	16.25	14.65	9.1	5.55
38	Malpura	Chosla	DW	Mica Schist	Sc	15.85	13.75	8.65	5.10
39	Malpura	Dholi*	DW	Mica Schist	Sc	14.35	9.1	5.65	3.45
40	Malpura	Dholi Pz	PZ	Mica Schist	Sc	83.00	10.2	5.1	5.10
41	Malpura	Diggi	DW	Mica Schist	Sc	17.00	10.65	9.8	0.85
42	Malpura	Kurthal	DW	Mica Schist	Sc	24.00	15.05	8.15	6.90
43	Malpura	Lawa	DW	Mica Schist	Sc	15.65	10.5	7.15	3.35
44	Malpura	Mahapura	DW	Mica Schist	Sc	34.00	33.1	Dry	-
45	Malpura	Malpura	DW	Mica Schist	Sc	13.05	2.9	2.05	0.85
46	Malpura	Sitarampura	DW	Mica Schist	Sc	17.70	12	8.15	3.85
47	Malpura	Tordi	DW	Mica Schist	Sc	18.00	7.4	6.05	1.35
48	Malpura	Chosla Pz.	PZ	Mica Schist	Sc	55.00	8.8	6.45	2.35
49	Malpura	Diggi Pz.	PZ	Mica Schist	Sc	51.00	5.9	3.54	2.36
50	Malpura	Gulgaon Pz.	PZ	Mica Schist	Sc	56.00	9.2	5.2	4.00
51	Malpura	Malpura Pz.	PZ	Mica Schist	Sc	50.00	3.1	1.3	1.80
52	Malpura	Mahapura Pz.	PZ	Mica Schist	Sc	35.00	DAMAGE	Damage	-
53	Malpura	Lawa Pz.	PZ	Mica Schist	Sc	-	5.7	4.2	1.50
54	Malpura	Bachera	DW	B.G.C.	B.G.C.	12.90	9.3	6.25	3.05
55	Malpura	Devel	DW	B.G.C.	B.G.C.	9.40	3.3	2.25	1.05
56	Malpura	Ganwar*	DW	B.G.C.	B.G.C.	17.00	3.3	2.2	1.10
57	Malpura	Indoli Pz.	PZ	B.G.C.	B.G.C.	80.00	7.4	3.5	3.90
58	Malpura	Indoli	DW	B.G.C.	B.G.C.	16.30	8.05	4.3	3.75
59	Malpura	Jharli	DW	B.G.C.	B.G.C.	17.50	13	9.15	3.85
60	Malpura	Kacholiya	DW	B.G.C.	B.G.C.	16.85	9.95	5.2	4.75
61	Malpura	Kuhara	DW	B.G.C.	B.G.C.	15.00	DRY	DRY	-
62	Malpura	L.Harisingh	DW	B.G.C.	B.G.C.	20.35	7.85	4.05	3.80
63	Malpura	Nagar	DW	B.G.C.	B.G.C.	12.25	7.5	3.25	4.25
64	Malpura	Pachewar	DW	B.G.C.	B.G.C.	13.50	5.6	4.25	1.35
65	Malpura	Parli	DW	B.G.C.	B.G.C.	16.55	7.7	5.35	2.35
66	Malpura	Rindliya Pz.	PZ	B.G.C.	B.G.C.	80.00	5.6	4.15	1.45
67	Malpura	Rindliya	DW	B.G.C.	B.G.C.	18.50	6.8	3.9	2.90
68	Malpura	Roopayali	DW	B.G.C.	B.G.C.	17.00	12.6	9.05	3.55
69	Malpura	Sans	DW	B.G.C.	B.G.C.	18.50	6.85	6.9	-0.05
70	Malpura	Sitapura	DW	B.G.C.	B.G.C.	13.00	6.7	6.1	0.60
71	Malpura	Ganwar Pz.	PZ	B.G.C.	B.G.C.	48.00	DAMAGE	Damage	-
72	Malpura	Nagar Pz.	PZ	B.G.C.	B.G.C.	50.00	4.3	2.1	2.20
73	Malpura	Pachewar Pz.	PZ	B.G.C.	B.G.C.	51.00	5.5	6.5	-1.00
74	Malpura	Bagri	PZ	B.G.C.	B.G.C.	16.80	11.4	6.2	5.20
75	Malpura	Morla	PZ	B.G.C.	B.G.C.	18.30	6.4	2.95	3.45
76	Malpura	Morla Pz.	PZ	B.G.C.	B.G.C.	55.00	6.1	Cap could not open	-
77	Newai	Akodia	DW	Older Alluvium	Ao	8.95	DRY	Dry	-
78	Newai	Banasthali*	DW	Older Alluvium	Ao	16.50	13.3	-	-
79	Newai	Baragaon	DW	Older Alluvium	Ao	15.00	15.2	7.6	7.60
80	Newai	Barthal	DW	Older Alluvium	Ao	21.15	19.9	13.2	6.70
81	Newai	Dehlod	DW	Older Alluvium	Ao	26.80	15.5	9.6	5.90
82	Newai	Dangarthal	DW	Older Alluvium	Ao	17.00	14.5	7.1	7.40
83	Newai	Karera Buj	DW	Older Alluvium	Ao	16.30	8.1	10.4	-2.30
84	Newai	Mehdra Kalan	DW	Older Alluvium	Ao	9.90	8.2	8.4	-0.20
85	Newai	Newai	DW	Older Alluvium	Ao	10.60	26.1	27.2	-1.10
86	Newai	Pahari	DW	Older Alluvium	Ao	15.20	DAMAGE	Damage	-
87	Newai	Pahari Pz	PZ	Older Alluvium	Ao	79.00	10.2	9.5	0.70
88	Newai	Raholi	DW	Older Alluvium	Ao	16.80	12.1	9.2	2.90
89	Newai	Rajwas	DW	Older Alluvium	Ao	23.50	20.1	15.3	4.80
90	Newai	Sunara	DW	Older Alluvium	Ao	18.95	13.05	13.55	-0.50
91	Newai	Sirohi	PZ	Older Alluvium	Ao	27.00	DRY	Dry	-
92	Newai	Banasthali Pz.	PZ	Older Alluvium	Ao	45.00	DAMAGE	Damage	-
93	Newai	Karera Buj Pz.	PZ	Older Alluvium	Ao	57.00	DAMAGE	Damage	-
94	Newai	Sirohi Pz.	PZ	Older Alluvium	Ao	60.00	31.5	Filled	-
95	Newai	Newai Pz.	PZ	Older Alluvium	Ao	50.00	DAMAGE	Damage	-
96	Newai	Raholi Pz.	PZ	Older Alluvium	Ao	-	13.2	11.9	1.30

SN	Block	Name of Village	Type of well	Hydrogeological Formation	Zone	TD(m)	WL pre 15(m) bgl	WL Post 15(m) bgl	Flucuation Pre15-Post15
97	Newai	Bassi	DW	Mica Schist	Sc	15.15	5.6	6	-0.40
98	Newai	Bhanwati	DW	Mica Schist	Sc	14.00	12.2	8.35	3.85
99	Newai	Bhanwati Pz	PZ	Mica Schist	Sc	83.00	11.8	11.05	0.75
100	Newai	Dattwas	DW	Mica Schist	Sc	10.10	3.1	2.8	0.30
101	Newai	Gunsi	DW	Mica Schist	Sc	15.00	DAMAGE	9.55	-
102	Newai	Jamdoli	DW	Mica Schist	Sc	19.00	DRY	DRY	-
103	Newai	Jhilai*	DW	Mica Schist	Sc	23.00	10.7	8.9	1.80
104	Newai	Kachariya	DW	Mica Schist	Sc	18.00	10.3	9.2	1.10
105	Newai	Kachariya Pz	PZ	Mica Schist	Sc	79.00	8.2	9.1	-0.90
106	Newai	Kareriya	DW	Mica Schist	Sc	15.50	9.1	6.7	2.40
107	Newai	Moondiya	DW	Mica Schist	Sc	24.00	5.7	3.45	2.25
108	Newai	Natwara	DW	Mica Schist	Sc	11.70	DRY	Dry	-
109	Newai	Natwara Pz	PZ	Mica Schist	Sc	84.00	3.7	6.7	-3.00
110	Newai	Turkiya	DW	Mica Schist	Sc	22.50	18.2	13.5	4.70
111	Newai	Siras	DW	Mica Schist	Sc	19.20	DRY	DRY	-
112	Newai	Gunsi Pz.	PZ	Mica Schist	Sc	50.00	4.1	Cap Damage	-
113	Newai	Jamdoli Pz.	PZ	Mica Schist	Sc	50.00	20.8	17.3	3.50
114	Newai	Turkiya Pz	PZ	Mica Schist	Sc	-	16.8	15.7	1.10
115	Newai	Jhilai Pz.	PZ	Mica Schist	Sc	50.00	DAMAGE	Damage	-
116	Todaraisingh	Baori*	DW	Mica Schist	Sc	17.10	14.7	10.2	4.50
117	Todaraisingh	Baori Pz.	PZ	-	-	-	9.3	6.1	3.20
118	Todaraisingh	Basera	DW	Mica Schist	Sc	13.40	6.05	3.85	2.20
119	Todaraisingh	Bhasoo	DW	Mica Schist	Sc	13.35	5.1	2.7	2.40
120	Todaraisingh	Dabardumba	DW	Mica Schist	Sc	11.80	7.4	3.35	4.05
121	Todaraisingh	Ganeti	DW	Mica Schist	Sc	15.95	6.5	8.3	-1.80
122	Todaraisingh	Hameerpur*	DW	Mica Schist	Sc	23.00	12.1	11.85	0.25
123	Todaraisingh	Lachmipura	DW	Mica Schist	Sc	19.40	7.2	4.35	2.85
124	Todaraisingh	Mor	DW	Mica Schist	Sc	18.20	4.6	5.55	-0.95
125	Todaraisingh	Punwalai	DW	Mica Schist	Sc	14.00	8.6	4.45	4.15
126	Todaraisingh	Punwalai Pz.	PZ	-	-	-	4	4.25	-0.25
127	Todaraisingh	Ratbai Pz.	PZ	Mica Schist	Sc	83.00	7.5	5.2	2.30
128	Todaraisingh	Ratbai	DW	Mica Schist	Sc	14.20	6.9	5.7	1.20
129	Todaraisingh	Tharoli	DW	Mica Schist	Sc	13.00	5.2	2	3.20
130	Todaraisingh	Todaraising	DW	Mica Schist	Sc	24.90	25.1	20.4	4.70
131	Todaraisingh	Hameerpur Pz.	PZ	Mica Schist	Sc	45.00	DAMAGE	Damage	-
132	Todaraisingh	Mor Pz.	PZ	Mica Schist	Sc	51.00	4.3	4.8	-0.50
133	Todaraisingh	Todaraising Pz.	PZ	Mica Schist	Sc	60.00	20.9	15.2	5.70
134	Todaraisingh	Ban.Charan	DW	Mica Schist	Sc	16.10	14.1	9.1	5.00
135	Todaraisingh	Botunda	DW	Mica Schist	Sc	-	7.4	5.35	2.05
136	Todaraisingh	Goliyara	DW	B.G.C.	B.G.C.	11.70	5.2	3.35	1.85
137	Todaraisingh	Kakalwas	DW	B.G.C.	B.G.C.	14.00	9.4	3.4	6.00
138	Todaraisingh	Mandolai	DW	Mica Schist	Sc	14.30	DRY	Dry	-
139	Todaraisingh	Mandolai Pz.	PZ	Mica Schist	Sc	84	3.6	4.8	-1.20
140	Todaraisingh	Thata Pz.	PZ	Mica Schist	Sc	50.00	9.3	3.95	5.35
141	Todaraisingh	Barwas Pz.	PZ	B.G.C.	B.G.C.	50.00	3.4	1.45	1.95
142	Todaraisingh	Kotri	DW	B.G.C.	B.G.C.	14.60	9.2	5.45	3.75
143	Todaraisingh	Suwariya Pz.	PZ	B.G.C.	B.G.C.	84.00	8.5	5	3.50
144	Todaraisingh	Suwariya	DW	B.G.C.	B.G.C.	18.90	8.8	5.15	3.65
145	Todaraisingh	Uniara Khu.	DW	B.G.C.	B.G.C.	18.60	8.65	7.5	1.15
146	Todaraisingh	Uniara Khu. Pz.	PZ	B.G.C.	B.G.C.	50.00	7.5	5.1	2.40
147	Tonk	Chandlai	DW	Older Alluvium	Ao	5.75	2.7	4.1	-1.40
148	Tonk	Chandlai Pz.	PZ	Older Alluvium	Ao	83.00	2.6	3.5	-0.90
149	Tonk	Gahlod	DW	Older Alluvium	Ao	10.90	3.4	1.45	1.95
150	Tonk	Kareriya	DW	Older Alluvium	Ao	19.85	11.3	7.45	3.85
151	Tonk	Palra	DW	Older Alluvium	Ao	10.00	4.25	2.25	2.00
152	Tonk	Sarwarabad	DW	Older Alluvium	Ao	22.30	DRY	Dry	-
153	Tonk	Sonwa	DW	Older Alluvium	Ao	18.60	9.85	9.9	-0.05
154	Tonk	Sonwa Pz	PZ	Older Alluvium	Ao	83.00	7.8	8.05	-0.25
155	Tonk	Soran	DW	Older Alluvium	Ao	15.30	13.2	7.45	5.75
156	Tonk	Chhan	DW	Older Alluvium	Ao	15.30	7.5	5.15	2.35
157	Tonk	Tonk	DW	Older Alluvium	Ao	29.00	DRY	Dry	-
158	Tonk	Tonk Pz.	PZ	Older Alluvium	Ao	65.00	6.55	7.1	-0.55
159	Tonk	Bagri*	DW	Mica Schist	Sc	18.35	10.7	8.15	2.55
160	Tonk	Bagri Pz	PZ	Mica Schist	Sc	79.00	7.9	5.3	2.60

SN	Block	Name of Village	Type of well	Hydrogeological Formation	Zone	TD(m)	WL pre 15(m) bgl	WL Post 15(m) bgl	Flucuation Pre15-Post15
161	Tonk	Baroni	DW	Mica Schist	Sc	15.10	5.7	4.4	1.30
162	Tonk	Baroni Pz	PZ	Mica Schist	Sc	79.00	3.6	4.15	-0.55
163	Tonk	Chogai	DW	Mica Schist	Sc	15.65	7.8	6.65	1.15
164	Tonk	Chogai Pz.	PZ	Mica Schist	Sc	79.00	10.65	10.1	0.55
165	Tonk	Hadikala	DW	Mica Schist	Sc	15.50	3.2	4.8	-1.60
166	Tonk	Hadikala Pz	PZ	Mica Schist	Sc	86.00	3.35	3.5	-0.15
167	Tonk	Jhirana	DW	Mica Schist	Sc	19.50	8.3	5.65	2.65
168	Tonk	Kathmana	DW	Mica Schist	Sc	13.90	7.4	5.2	2.20
169	Tonk	Kathmana Pz	PZ	Mica Schist	Sc	68.00	5.2	4.2	1.00
170	Tonk	Motuka	DW	Mica Schist	Sc	19.50	6.2	5.5	0.70
171	Tonk	Motuka Pz	PZ	Mica Schist	Sc	79.00	6.8	4	2.80
172	Tonk	Nathari	DW	Mica Schist	Sc	14.80	6.4	6.25	0.15
173	Tonk	Parana*	DW	Mica Schist	Sc	17.25	DRY	Dry	-
174	Tonk	Parana Pz	PZ	Mica Schist	Sc	79.00	26.9	21.2	5.70
175	Tonk	Peeploo*	DW	Mica Schist	Sc	12.50	2.7	2.05	0.65
176	Tonk	Ranoli*	DW	Mica Schist	Sc	18.60	14.9	8.2	6.70
177	Tonk	Sohela	DW	Mica Schist	Sc	18.75	3.7	3.5	0.20
178	Tonk	Nathri Pz.	PZ	Mica Schist	Sc	57.00	7.1	Filled	-
179	Tonk	Jhirana Pz.	PZ	Mica Schist	Sc	50.00	7.75	6.05	1.70
180	Tonk	Ranoli Pz.	PZ	Mica Schist	Sc	54.00	13.1	8.2	4.90
181	Tonk	Peeploo Pz.	PZ	Mica Schist	Sc	55.00	3.6	4	-0.40
182	Tonk	Pithawas Pz.	PZ	Mica Schist	Sc	52.00	7.8	4.9	2.90
183	Tonk	Sohela Pz.	PZ	Mica Schist	Sc	50.00	DAMAGE	Damage	-
184	Tonk	Abdulpur B.	DW	Mica Schist	Sc	18.50	4.1	4.5	-0.40
185	Tonk	Arniamal	DW	Mica Schist	Sc	17.80	3.1	3.5	-0.40
186	Tonk	Arniamal Pz.	PZ	Mica Schist	Sc	80.00	3.7	3.3	0.40
187	Tonk	Bambor	DW	Mica Schist	Sc	17.00	13.3	4.1	9.20
188	Tonk	Bambor Pz.	PZ	Mica Schist	Sc	82.00	8.1	4.9	3.20
189	Tonk	Bharni	DW	Mica Schist	Sc	8.70	DAMAGE	Damage	-
190	Tonk	Borkhandi	DW	Mica Schist	Sc	20.00	11.4	9.95	1.45
191	Tonk	Borkhandi Pz	PZ	Mica Schist	Sc	84.00	8.7	5.1	3.60
192	Tonk	Dardahind	DW	Mica Schist	Sc	20.60	18.7	21.2	-2.50
193	Tonk	Ghas	DW	Mica Schist	Sc	19.55	5.1	5.2	-0.10
194	Tonk	Ghas Pz.	PZ	Mica Schist	Sc	83.00	2.3	3	-0.70
195	Tonk	Mendwas Pz.	DW	Mica Schist	Sc	22.00	15.5	16.8	-1.30
196	Tonk	Takholi	DW	Mica Schist	Sc	18.40	8.8	6.7	2.10
197	Tonk	Um Pz.	PZ	Mica Schist	Sc	56.00	DAMAGE	Damage	-
198	Tonk	Banwara	DW	Mica Schist	Sc	18.10	DAMAGE	Damage	-
199	Uniara	Choru	DW	Older Alluvium	Ao	27.30	23.1	15.45	7.65
200	Uniara	Dhikoliya	DW	Older Alluvium	Ao	20.00	12.7	9.5	3.20
201	Uniara	Pachala	DW	Older Alluvium	Ao	20.20	16.2	13.45	2.75
202	Uniara	Parli	DW	Older Alluvium	Ao	20.00	DRY	Dry	-
203	Uniara	Saidabad	DW	Older Alluvium	Ao	27.45	DRY	Dry	-
204	Uniara	Shyampura	DW	Older Alluvium	Ao	13.10	2.6	2.1	0.50
205	Uniara	Uniara	DW	Older Alluvium	Ao	16.65	6.7	3.25	3.45
206	Uniara	Choru Pz.	PZ	Older Alluvium	Ao	-	26.1	19.1	7.00
207	Uniara	Kherli Pz	PZ	Older Alluvium	Ao	-	9.4	6.45	2.95
208	Uniara	Pachala Pz.	PZ	Older Alluvium	Ao	-	15.3	11.2	4.10
209	Uniara	Saidabad Pz.	PZ	Older Alluvium	Ao	60.00	DRY	Dry	-
210	Uniara	Uniara Pz.	PZ	Older Alluvium	Ao	60.00	13.1	7.45	5.65
211	Uniara	Harduttpura	DW	Older Alluvium	Ao	12.20	6.1	7.45	-1.35
212	Uniara	Kairod	DW	Older Alluvium	Ao	11.10	4.2	3.1	1.10
213	Uniara	Ranipura*	DW	Older Alluvium	Ao	15.10	5.1	4.15	0.95
214	Uniara	Khatoli	DW	Mica Schist	Sc	17.20	DRY	Dry	-
215	Uniara	Rasoolpura	DW	Mica Schist	Sc	17.00	9.1	7	2.10
216	Uniara	Khatoli Pz.	DW	Mica Schist	Sc	40.00	DAMAGE	Damage	-
217	Uniara	Kotri Pz.	PZ	Mica Schist	Sc	57.00	8.8	5.55	3.25
218	Uniara	Banetha	DW	Mica Schist	Sc	21.40	9.9	6.1	3.80
219	Uniara	Kakor*	DW	Mica Schist	Sc	22.00	7.2	6.9	0.30
220	Uniara	Nayagaon	DW	Mica Schist	Sc	12.20	4.1	4.25	-0.15
221	Uniara	Nayagaon Pz.	PZ	Mica Schist	Sc	57.00	3.9	4.1	-0.20
222	Uniara	Sop	DW	Mica Schist	Sc	16.00	DRY	Dry	-
223	Uniara	Sunthara	DW	Mica Schist	Sc	19.60	4.1	5.8	-1.70
224	Uniara	Sop Pz.	PZ	Mica Schist	Sc	50.00	15.4	14.5	0.90

SN	Block	Name of Village	Type of well	Hydrogeological Formation	Zone	TD(m)	WL pre 15(m) bgl	WL Post 15(m) bgl	Flucuation Pre15-Post15
225	Uniara	Banetha Pz.	PZ	Mica Schist	Sc	50.00	5.8	6.15	-0.35
226	Uniara	Aligarh Pz.	PZ	Mica Schist	Sc	-	7.8	9	-1.20
227	Uniara	Kakor Pz.	PZ	Mica Schist	Sc	45.00	DAMAGE	Damage	-
228	Uniara	Amli	DW	B.G.C.	B.G.C.	18.00	DRY	Dry	-
229	Uniara	Aligarh	DW	B.G.C.	B.G.C.	18.00	18.2	13.65	4.55
230	Uniara	Deoli*	DW	B.G.C.	B.G.C.	23.00	DRY	12.5	-
231	Uniara	Kherli-Ii	DW	B.G.C.	B.G.C.	14.95	8.9	6.5	2.40
232	Uniara	Kherli-I	DW	B.G.C.	B.G.C.	19.90	DRY	Dry	-
233	Uniara	Palai*	DW	B.G.C.	B.G.C.	18.00	9.8	5.15	4.65
DISTRICT - UDAIPUR									
1	Badgaon	Amberi	DW	Ph	Ph/Sc(NC)	20.90	12.00	4.34	7.66
2	Badgaon	Badgaon	DW	Ph	Ph/Sc(NC)	20.00	8.12	5.54	2.58
3	Badgaon	Badgaon	PZ	Ph	Ph/Sc(NC)	50.00	6.33	3.31	3.02
4	Badgaon	Bari	DW	Gneiss	Ph/Sc(NC)	25.35	10.86	7.00	3.86
5	Badgaon	Bari	PZ	Gneiss	Ph/Sc(NC)	50.00	Filled	Filled	-
6	Badgaon	Bedla	DW	Ph	Ph/Sc(NC)	19.80	7.58	5.78	1.80
7	Badgaon	Bhootala	DW	Ph	Ph/Sc(NC)	15.00	11.28	7.75	3.53
8	Badgaon	Bhuwana	PZ	Ph	Ph/Sc(NC)	100	40.64	22.77	17.87
9	Badgaon	Cheerwa	DW	Ph	Ph/Sc(NC)	12.40	-	-	-
10	Badgaon	Cheerwa(New Well From Pre14)	DW	Ph	Ph/Sc(NC)	25.00	12.00	2.58	9.42
11	Badgaon	Dhinkli	DW	Ph	Ph/Sc(NC)	17.80	3.72	2.72	1.00
12	Badgaon	Iswal	DW	Limestone	Ph/Sc(NC)	25.30	23.46	17.22	6.24
13	Badgaon	Iswal	PZ	Limestone	Ph/Sc(NC)	60.00	24.76	22.66	2.10
14	Badgaon	Kadia	DW	Ph	Ph/Sc(NC)	16.50	7.00	2.02	4.98
15	Badgaon	Kadmal	DW	Ph	Ph/Sc(NC)	16.00	8.47	5.97	2.50
16	Badgaon	Kailashpuri	DW	Ph	Ph/Sc(NC)	10.75	4.45	2.32	2.13
17	Badgaon	Kaloda	DW	Ph	Ph/Sc(NC)	18.50	14.02	13.63	0.39
18	Badgaon	Kathar	DW	Ph	Ph/Sc(NC)	18.00	4.36	3.34	1.02
19	Badgaon	Madar	DW	Gneiss	Ph/Sc(NC)	26.50	10.52	6.17	4.35
20	Badgaon	Morwaniya	DW	Ph	Ph/Sc(NC)	9.90	6.44	2.54	3.90
21	Badgaon	Morwaniya	PZ	Ph	Ph/Sc(NC)	70.00	not open	5.06	-
22	Badgaon	Rama	DW	Limestone	Ph/Sc(NC)	29.50	26.32	13.78	12.54
23	Badgaon	Sukher	DW	Ph	Ph/Sc(NC)	22.40	DRY	7.50	-
24	Badgaon	Sukher	PZ	Ph	Ph/Sc(NC)	50.00	not open	14.70	-
25	Badgaon	Thoor	DW	Gneiss	Ph/Sc(NC)	25.50	22.47	9.79	12.68
26	Badgaon	Thoor	PZ	Gneiss	Ph/Sc(NC)	50.00	roots	ROOTS	-
27	Bhinder	Bargaon	DW	Gneiss	Gn(NC)	26.70	24.63	20.00	4.63
28	Bhinder	Bhatewer	DW	Gneiss	Gn(NC)	19.50	7.63	5.08	2.55
29	Bhinder	Bhinder	DW	Gneiss	Gn(NC)	32.70	25.27	20.04	5.23
30	Bhinder	Bhinder	PZ	Gneiss	Gn(NC)	28.00	10.96	8.32	2.64
31	Bhinder	Daroli	DW	Limestone	Gn(NC)	19.95	12.59	7.73	4.86
32	Bhinder	Gotiya	DW	Gneiss	Gn(NC)	21.00	8.92	5.00	3.92
33	Bhinder	Goonpri	DW	Gneiss	Gn(NC)	22.85	14.52	11.10	3.42
34	Bhinder	Hariyao	DW	Gneiss	Gn(NC)	19.85	16.13	3.89	12.24
35	Bhinder	Kanor	DW	Gneiss	Gn(NC)	12.25	8.90	6.35	2.55
36	Bhinder	Kanor	PZ	Gneiss	Gn(NC)	78.00	not open	5.04	-
37	Bhinder	Kheroda	DW	Gneiss	Gn(NC)	28.80	24.96	20.25	4.71
38	Bhinder	Kheroda	PZ	Gneiss	Gn(NC)	50.00	23.55	Tilted	-
39	Bhinder	Khokharwas	DW	Gneiss	Gn(NC)	18.75	3.38	2.00	1.38
40	Bhinder	Kunthwas	DW	Gneiss	Gn(NC)	27.00	19.30	16.50	2.80
41	Bhinder	Lalpura	DW	Gneiss	Gn(NC)	25.00	25.08	21.44	3.64
42	Bhinder	Loonada	DW	Gneiss	Gn(NC)	17.20	10.26	6.50	3.76
43	Bhinder	Loonada	PZ	Gneiss	Gn(NC)	48.00	roots	ROOTS	-
44	Bhinder	Manderiya	DW	Limestone	Gn(NC)	16.10	6.18	4.00	2.18
45	Bhinder	Mand Kalan	DW	Gneiss	Gn(NC)	20.50	14.70	10.00	4.70
46	Bhinder	Maseegpura	DW	Gneiss	Gn(NC)	20.50	17.46	9.50	7.96
47	Bhinder	Mavli Dangiyan	DW	Gneiss	Gn(NC)	11.80	5.50	4.50	1.00
48	Bhinder	Menar	DW	Gneiss	Gn(NC)	25.00	18.65	12.04	6.61
49	Bhinder	Modi	DW	Gneiss	Gn(NC)	31.50	20.50	9.83	10.67
50	Bhinder	Pithalpura	DW	Gneiss	Gn(NC)	28.00	DRY	DRY	-
51	Bhinder	Puriya Kheri	DW	Gneiss	Gn(NC)	18.00	17.23	11.50	5.73
52	Bhinder	Puriya Kheri	PZ	Gneiss	Gn(NC)	70.00	15.50	8.88	6.62
53	Bhinder	Nawaniya	DW	Gneiss	Gn(NC)	13.80	9.07	5.50	3.57
54	Bhinder	Nawaniya	PZ	Gneiss	Gn(NC)	75.00	not open	5.06	-

SN	Block	Name of Village	Type of well	Hydrogeological Formation	Zone	TD(m)	WL pre 15(m) bgl	WL Post 15(m) bgl	Flucuation Pre15-Post15
55	Bhinder	Neemri	DW	Gneiss	Gn(NC)	16.00	8.99	5.77	3.22
56	Bhinder	Panoond	DW	Gneiss	Gn(NC)	12.05	9.00	4.63	4.37
57	Bhinder	Rundera	DW	Gneiss	Gn(NC)	22.70	10.35	4.55	5.80
58	Bhinder	Tarawat	DW	Gneiss	Gn(NC)	17.60	9.54	6.02	3.52
59	Bhinder	Vallabhnagar	DW	Gneiss	Gn(NC)	25.70	5.62	4.92	0.70
60	Bhinder	Vallabhnagar	PZ	Gneiss	Gn(NC)	37.00	1.70	1.67	0.03
61	Bhinder	Varnoda	DW	Gneiss	Gn(NC)	14.25	12.75	9.00	3.75
62	Bhinder	Warni	DW	Gneiss	Gn(NC)	22.00	20.85	12.55	8.30
63	Bhinder	Warni	PZ	Gneiss	Gn(NC)	73.00	not open	22.24	-
64	Girwa	Baleecha	DW	Ph	Ph/Sc(NC)	19.20	15.72	7.34	8.38
65	Girwa	Barapal	DW	Ph	Ph/Sc(NC)	10.50	0.90	0.26	0.64
66	Girwa	Debari	DW	Ph	Ph/Sc(NC)	25.00	18.00	9.78	8.22
67	Girwa	Dhool Ki Pati	DW	Limestone	Ph/Sc(NC)	18.55	DRY	12.20	-
68	Girwa	Jhamarkotra	DW	Ph	Ph/Sc(NC)	26.60	11.55	9.04	2.51
69	Girwa	Kanpur	DW	Ph	Ph/Sc(NC)	16.20	5.12	3.32	1.80
70	Girwa	Kaya	DW	Ph	Ph/Sc(NC)	14.50	6.50	4.18	2.32
71	Girwa	Kaya	PZ	Ph	Ph/Sc(NC)	50.00	not open	NOT OPEN	-
72	Girwa	Lakarwas	DW	Ph	Ph/Sc(NC)	16.75	7.73	3.22	4.51
73	Girwa	Manwa Ka Khera	DW	Ph	Ph/Sc(NC)	20.90	4.92	1.92	3.00
74	Girwa	Nai	DW	Ph	Ph/Sc(NC)	17.30	9.22	6.54	2.68
75	Girwa	Nora	DW	Ph	Ph/Sc(NC)	25.00	23.26	13.64	9.62
76	Girwa	Nora	PZ	Ph	Ph/Sc(NC)	50.00	13.77	9.83	3.94
77	Girwa	Padoona	DW	Ph	Ph/Sc(NC)	10.50	4.30	1.65	2.65
78	Girwa	Peepalwas	DW	Ph	Ph/Sc(NC)	18.00	DRY	10.01	-
79	Girwa	Teeri	DW	Ph	Ph/Sc(NC)	9.50	5.27	2.15	3.12
80	Girwa	Teetardi	DW	Ph	Ph/Sc(NC)	19.00	4.56	3.00	1.56
81	Girwa	Udaipur I	DW	Ph	Ph/Sc(NC)	17.25	9.75	6.00	3.75
82	Girwa	Udaipur Ii	DW	Ph	Ph/Sc(NC)	28.00	8.82	5.75	3.07
83	Girwa	Udaipur Iii	DW	Ph	Ph/Sc(NC)	14.30	5.00	3.50	1.50
84	Girwa	Udaipur	PZ	Ph	Ph/Sc(NC)	46.00	not open	NOT OPENED	-
85	Girwa	Udaipur Iv	DW	Ph	Ph/Sc(NC)	19.80	9.12	8.50	0.62
86	Girwa	Umra	DW	Limestone	Ph/Sc(NC)	33.50	dry	dry	-
87	Girwa	Umra	PZ	Limestone	Ph/Sc(NC)	50.00	38.01	37.33	0.68
88	Girwa	Bambora	DW	Gneiss	Gn(NC)	18.50	11.52	5.50	6.02
89	Girwa	Bambora	PZ	Gneiss	Gn(NC)	50.00	7.47	3.30	4.17
90	Girwa	Bhesra Kallan	DW	Gneiss	Gn(NC)	20.00	15.65	10.47	5.18
91	Girwa	Bhesra Kallan	PZ	Gneiss	Gn(NC)	73.00	18.03	15.22	2.81
92	Girwa	Bichhri	DW	Gneiss	Gn(NC)	15.10	4.30	2.74	1.56
93	Girwa	Gudli	DW	Gneiss	Gn(NC)	11.50	4.52	3.22	1.30
94	Girwa	Gudli	PZ	Gneiss	Gn(NC)	75.00	8.65	5.78	2.87
95	Girwa	Jagat	DW	Gneiss	Gn(NC)	18.90	12.22	7.15	5.07
96	Girwa	Kurabar	DW	Gneiss	Gn(NC)	18.80	13.35	5.64	7.71
97	Girwa	Panunda	DW	Gneiss	Gn(NC)	16.75	9.50	5.00	4.50
98	Girwa	Pheela (B)	DW	Gneiss	Gn(NC)	12.90	4.16	2.50	1.66
99	Girwa	Sakroda	DW	Gneiss	Gn(NC)	27.60	16.62	7.30	9.32
100	Girwa	Sakroda	PZ	Gneiss	Gn(NC)	43.00	not open	NOT OPEN	-
101	Girwa	Sheeshvi	DW	Gneiss	Gn(NC)	21.00	7.94	3.68	4.26
102	Girwa	Wali	DW	Gneiss	Gn(NC)	22.70	7.78	2.35	5.43
103	Gogunda	Barwar (Dhundi)	DW	Sc	Sc(NC)	18.70	12.42	5.00	7.42
104	Gogunda	Barwara	PZ	Sc	Sc(NC)	67.00	2.57	2.19	0.38
105	Gogunda	Bhanpura	DW	Sc	Sc(NC)	20.70	15.56	6.88	8.68
106	Gogunda	Diyan	DW	Sc	Sc(NC)	12.15	6.10	1.82	4.28
107	Gogunda	Jaswantgarh	DW	Sc	Sc(NC)	11.65	DRY	0.88	-
108	Gogunda	Jhadoli	DW	Sc	Sc(NC)	15.00	8.74	4.00	4.74
109	Gogunda	Kamol	DW	Sc	Sc(NC)	12.00	9.75	3.60	6.15
110	Gogunda	Kamol	PZ	Sc	Sc(NC)	50.00	8.10	2.66	5.44
111	Gogunda	Karda	DW	Sc	Sc(NC)	21.00	11.30	5.00	6.30
112	Gogunda	Karda	PZ	Sc	Sc(NC)	70.00	Handpump	Handpump	-
113	Gogunda	Nandeshama	DW	Sc	Sc(NC)	15.50	5.85	3.72	2.13
114	Gogunda	Padrada	DW	Sc	Sc(NC)	14.20	11.00	3.12	7.88
115	Gogunda	Paner	DW	Sc	Sc(NC)	12.00	7.02	3.00	4.02
116	Gogunda	Punawali	DW	Sc	Sc(NC)	17.60	11.66	4.54	7.12
117	Gogunda	Rawalia Khurd	DW	Sc	Sc(NC)	22.30	10.05	4.47	5.58
118	Gogunda	Rawalia Khurd	PZ	Sc	Sc(NC)	75.00	16.77	7.14	9.63

SN	Block	Name of Village	Type of well	Hydrogeological Formation	Zone	TD(m)	WL pre 15(m) bgl	WL Post 15(m) bgl	Flucuation Pre15-Post15
119	Gogunda	Sayra	DW	Sc	Sc(NC)	16.70	12.06	2.37	9.69
120	Gogunda	Semar	DW	Sc	Sc(NC)	14.00	9.48	3.52	5.96
121	Gogunda	Semtal	DW	Sc	Sc(NC)	17.50	16.45	8.04	8.41
122	Gogunda	Tarpal	DW	Sc	Sc(NC)	20.00	16.03	10.82	5.21
123	Gogunda	Tarpal	PZ	Sc	Sc(NC)	50.00	not open	NOT OPEN	-
124	Gogunda	Bagrunda	DW	Ph	Ph/Sc(NC)	16.50	7.75	5.88	1.87
125	Gogunda	Bhadvi Ka Guda	DW	Ph	Ph/Sc(NC)	15.30	7.55	3.27	4.28
126	Gogunda	Chatiya Khedi	DW	Ph	Ph/Sc(NC)	20.00	15.27	10.00	5.27
127	Gogunda	Gogunda	DW	Ph	Ph/Sc(NC)	26.00	20.30	11.02	9.28
128	Gogunda	Gogunda	PZ	Ph	Ph/Sc(NC)	50.00	Destroyed	Destroyed	-
129	Gogunda	Mada	DW	Ph	Ph/Sc(NC)	22.60	6.37	3.78	2.59
130	Gogunda	Majam	DW	Ph	Ph/Sc(NC)	13.00	7.30	2.05	5.25
131	Gogunda	Majawad	DW	Ph	Ph/Sc(NC)	14.20	7.40	1.48	5.92
132	Gogunda	Mokhi	DW	Ph	Ph/Sc(NC)	8.00	4.48	3.50	0.98
133	Gogunda	Padawali Kalan	DW	Sc	Ph/Sc(NC)	15.74	9.88	7.06	2.82
134	Gogunda	Wani	DW	Ph	Ph/Sc(NC)	22.00	12.25	2.50	9.75
135	Jhadol	Adkaliya	DW	Ph/Sc	Ph/Sc(NC)	14.60	8.66	2.96	5.70
136	Jhadol	Amliya	DW	Ph/Sc	Ph/Sc(NC)	10.90	8.58	4.25	4.33
137	Jhadol	Bagpura	DW	Ph/Sc	Ph/Sc(NC)	14.50	13.09	1.97	11.12
138	Jhadol	Bari	DW	Ph/Sc	Ph/Sc(NC)	6.17	3.10	2.12	0.98
139	Jhadol	Damana	DW	Ph/Sc	Ph/Sc(NC)	16.00	10.88	7.00	3.88
140	Jhadol	Dhimdi	DW	Ph/Sc	Ph/Sc(NC)	11.60	4.58	4.00	0.58
141	Jhadol	Gogla	DW	Ph/Sc	Ph/Sc(NC)	18.00	14.60	6.42	8.18
142	Jhadol	Goran	DW	Ph/Sc	Ph/Sc(NC)	29.00	25.52	11.82	13.70
143	Jhadol	Gorana	DW	Ph/Sc	Ph/Sc(NC)	40.00	13.86	7.95	5.91
144	Jhadol	Jhadol	DW	Ph/Sc	Ph/Sc(NC)	18.90	15.00	12.01	2.99
145	Jhadol	Jhadol	PZ	Ph/Sc	Ph/Sc(NC)	50.00	roots	9.98	-
146	Jhadol	Kanthariya	DW	Ph/Sc	Ph/Sc(NC)	11.55	8.82	4.70	4.12
147	Jhadol	Khakhar	DW	Ph/Sc	Ph/Sc(NC)	14.90	11.88	7.00	4.88
148	Jhadol	Kochla	DW	Ph/Sc	Ph/Sc(NC)	17.50	16.35	9.25	7.10
149	Jhadol	Kolyari	DW	Ph/Sc	Ph/Sc(NC)	9.40	5.58	2.02	3.56
150	Jhadol	Kolyari	PZ	Ph/Sc	Ph/Sc(NC)	50.00	4.06	NOT OPENED	-
151	Jhadol	Lunawaton Ka Khera	DW	Ph/Sc	Ph/Sc(NC)	10.52	4.30	3.50	0.80
152	Jhadol	Makradeo	DW	Ph/Sc	Ph/Sc(NC)	17.65	dry	10.17	-
153	Jhadol	Makradeo	PZ	Ph/Sc	Ph/Sc(NC)	70.00	7.65	5.47	2.18
154	Jhadol	Nandbel	DW	Ph/Sc	Ph/Sc(NC)	15.60	dry	11.28	-
155	Jhadol	Nandbel	PZ	Ph/Sc	Ph/Sc(NC)	70.00	12.00	6.38	5.62
156	Jhadol	Ogna	DW	Ph/Sc	Ph/Sc(NC)	15.00	8.49	6.00	2.49
157	Jhadol	Ora	DW	Ph/Sc	Ph/Sc(NC)	14.00	9.48	7.32	2.16
158	Jhadol	Peepalbara (New Well From Pre 2014)	DW	Ph/Sc	Ph/Sc(NC)	11.00	4.64	2.14	2.50
159	Jhadol	Phalasiya	DW	Ph/Sc	Ph/Sc(NC)	15.00	6.72	5.35	1.37
160	Jhadol	Som	DW	Ph/Sc	Ph/Sc(NC)	11.00	7.68	5.26	2.42
161	Jhadol	Som	PZ	Ph/Sc	Ph/Sc(NC)	50.00	Pump	Pump installed	-
162	Jhadol	Beeroti	DW	Q	Q(NC)	17.50	dry	dry	-
163	Jhadol	Galdhar	DW	Q	Q(NC)	10.50	8.06	3.50	4.56
164	Jhadol	Kyariya	DW	Q	Q(NC)	15.00	11.96	7.00	4.96
165	Jhadol	Moh. Phalasiya	DW	Q	Q(NC)	9.20	7.10	4.30	2.80
166	Jhadol	Moh. Phalasiya	PZ	Sc	Q(NC)	58.00	4.04	2.86	1.18
167	Kherwara	Banjarwara	DW	Ph/Sc	Ph/Sc(NC)	10.00	3.08	0.62	2.46
168	Kherwara	Bawalwara	DW	Ph/Sc	Ph/Sc(NC)	14.10	2.58	0.72	1.86
169	Kherwara	Bawalwara	PZ	Ph/Sc	Ph/Sc(NC)	50.00	not open	not opened	-
170	Kherwara	Bhanda	DW	Ph/Sc	Ph/Sc(NC)	13.90	8.42	1.72	6.70
171	Kherwara	Bhoodar	DW	Ph/Sc	Ph/Sc(NC)	9.55	2.84	2.00	0.84
172	Kherwara	Chhani	DW	Ph/Sc	Ph/Sc(NC)	13.60	14.40	3.50	10.90
173	Kherwara	Dheekwas	DW	Ph/Sc	Ph/Sc(NC)	7.50	3.22	0.66	2.56
174	Kherwara	Godawat Gorimba	DW	Ph/Sc	Ph/Sc(NC)	10.80	dry	1.32	-
175	Kherwara	Garnala Kotra	DW	Ph/Sc	Ph/Sc(NC)	10.35	6.50	4.00	2.50
176	Kherwara	Jawas	DW	Ph/Sc	Ph/Sc(NC)	12.50	7.10	4.42	2.68
177	Kherwara	Kanwai	DW	Ph/Sc	Ph/Sc(NC)	11.85	11.65	2.12	9.53
178	Kherwara	Kherwara	DW	Ph/Sc	Ph/Sc(NC)	15.00	12.00	3.50	8.50
179	Kherwara	Kherwara	PZ	Ph/Sc	Ph/Sc(NC)	50.00	11.91	not opened	-
180	Kherwara	Nayagaon	DW	Ph/Sc	Ph/Sc(NC)	13.27	dry	4.68	-
181	Kherwara	Nayagaon	PZ	Ph/Sc	Ph/Sc(NC)	70.00	25.61	16.89	8.72
182	Kherwara	Patiya	DW	Ph/Sc	Ph/Sc(NC)	11.00	dry	9.00	-

SN	Block	Name of Village	Type of well	Hydrogeological Formation	Zone	TD(m)	WL pre 15(m) bgl	WL Post 15(m) bgl	Flucuation Pre15-Post15
183	Kherwara	Peepli 'B'	DW	Ph/Sc	Ph/Sc(NC)	10.55	6.08	3.08	3.00
184	Kherwara	Rani	DW	Ph/Sc	Ph/Sc(NC)	6.10	3.68	1.28	2.40
185	Kherwara	Rikhabdeo	DW	Ph/Sc	Ph/Sc(NC)	11.90	8.50	7.00	1.50
186	Kherwara	Rikhabdeo	PZ	Ph/Sc	Ph/Sc(NC)	50.00	11.82	8.32	3.50
187	Kherwara	Rikhabdeo Road	DW	Ph/Sc	Ph/Sc(NC)	11.25	4.73	3.47	1.26
188	Kherwara	Sulai	DW	Ph/Sc	Ph/Sc(NC)	9.40	3.64	0.60	3.04
189	Kherwara	Dhelana	DW	Ph/Sc	Ph/Sc(C)	15.90	4.78	3.00	1.78
190	Kherwara	Ghodi	DW	Ph/Sc	Ph/Sc(C)	16.00	10.00	8.00	2.00
191	Kherwara	Kalyanpura	DW	Ph/Sc	Ph/Sc(C)	10.30	7.33	6.84	0.49
192	Kotra	Cheekala	DW	Sc	Sc(NC)	15.75	14.24	11.66	2.58
193	Kotra	Jogiwara	DW	Sc	Sc(NC)	10.00	5.42	4.00	1.42
194	Kotra	Jura	DW	Sc	Sc(NC)	11.80	7.18	5.00	2.18
195	Kotra	Kotra	DW	Sc	Sc(NC)	15.35	11.01	5.40	5.61
196	Kotra	Mahari	DW	Sc	Sc(NC)	20.00	12.70	9.68	3.02
197	Kotra	Mamer	DW	Sc	Sc(NC)	14.00	9.76	5.75	4.01
198	Kotra	Sandmariya (B)	DW	Sc	Sc(NC)	14.00	9.52	3.88	5.64
199	Kotra	Sara	DW	Sc	Sc(NC)	11.00	10.86	7.50	3.36
200	Kotra	Bikarni	DW	Gneiss	G(NC)	12.90	7.13	4.36	2.77
201	Kotra	Deola	DW	Gneiss	G(NC)	9.40	4.70	3.04	1.66
202	Kotra	Kagwas	DW	Gneiss	G(NC)	11.00	7.08	3.75	3.33
203	Kotra	Kagwas	PZ	Gneiss	G(NC)	50.00	not open	not open	-
204	Kotra	Khajooriya	DW	Limestone	G(NC)	11.65	7.18	2.80	4.38
205	Kotra	Khanpa	DW	Gneiss	G(NC)	11.00	8.84	5.08	3.76
206	Kotra	Kyari	DW	Gneiss	G(NC)	7.50	6.80	4.38	2.42
207	Kotra	Malwa Ka Chora	DW	Gneiss	G(NC)	11.65	8.08	5.72	2.36
208	Kotra	Malwa Ka Chora	PZ	Gneiss	G(NC)	50.00	9.05	6.17	2.88
209	Kotra	Mandwa	DW	Gneiss	G(NC)	12.10	dry	4.40	-
210	Kotra	Peelka	DW	Gneiss	G(NC)	15.00	6.02	2.82	3.20
211	Kotra	Sulao	DW	Gneiss	G(NC)	17.10	10.25	6.25	4.00
212	Kotra	Sulao	PZ	Gneiss	G(NC)	50.00	Filled	Filled	-
213	Lasadiya	Anadiyo Ka Guda	DW	Gneiss	Gn(NC)	13.6	7.05	5.00	2.05
214	Lasadiya	Agar	DW	Gneiss	Gn(NC)	10.00	6.78	2.98	3.80
215	Lasadiya	Agar	PZ	Gneiss	Gn(NC)	50.00	15.45	11.28	4.17
216	Lasadiya	Anjani	DW	Gneiss	Gn(NC)	15.00	7.47	4.08	3.39
217	Lasadiya	Arniya	DW	Gneiss	Gn(NC)	13.45	11.00	8.00	3.00
218	Lasadiya	Baleecha	DW	Gneiss	Gn(NC)	22.50	22.05	9.00	13.05
219	Lasadiya	Beda Sota	DW	Gneiss	Gn(NC)	26.10	12.92	8.50	4.42
220	Lasadiya	Gujra Ka Guda	DW	Gneiss	Gn(NC)	17.60	12.25	8.22	4.03
221	Lasadiya	Kachumara	DW	Gneiss	Gn(NC)	31.00	24.50	17.50	7.00
222	Lasadiya	Kalibheet	DW	Gneiss	Gn(NC)	19.00	10.96	10.37	0.59
223	Lasadiya	Kasotiya	DW	Gneiss	Gn(NC)	18.50	12.25	6.00	6.25
224	Lasadiya	Kun	DW	Gneiss	Gn(NC)	16.00	12.50	3.95	8.55
225	Lasadiya	Kun	PZ	Gneiss	Gn(NC)	50.00	not open	2.20	-
226	Lasadiya	Laku Ka Lewa	DW	Gneiss	Gn(NC)	17.50	11.94	8.50	3.44
227	Lasadiya	Lasadiya	DW	Gneiss	Gn(NC)	9.30	7.90	2.92	4.98
228	Lasadiya	Taken	DW	Gneiss	Gn(NC)	9.30	5.18	3.98	1.20
229	Mavli	Boyana	DW	Ph/Sc	Ph/Sc(NC)	20.80	8.74	5.94	2.80
230	Mavli	Ghasa	DW	Ph/Sc	Ph/Sc(NC)	21.35	20.23	10.50	9.73
231	Mavli	Ghasa	PZ	Ph/Sc	Ph/Sc(NC)	50.00	Filled	12.56	-
232	Mavli	Khemli	DW	Ph/Sc	Ph/Sc(NC)	23.05	12.50	7.48	5.02
233	Mavli	Sangwa	DW	Ph/Sc	Ph/Sc(NC)	22.80	20.00	14.50	5.50
234	Mavli	Akodra	DW	Gneiss	Gn(NC)	21.40	11.60	9.50	2.10
235	Mavli	Badgaon	DW	Gneiss	Gn(NC)	16.35	4.97	4.50	0.47
236	Mavli	Bansliya	DW	Gneiss	Gn(NC)	18.50	12.80	9.00	3.80
237	Mavli	Bhansol	DW	Gneiss	Gn(NC)	23.30	14.15	12.34	1.81
238	Mavli	Beeka Khera - 1	PZ	Gneiss	Gn(NC)	34.00	Filled	filled	-
239	Mavli	Beeka Khera -11	PZ	Gneiss	Gn(NC)	27.50	11.52	8.75	2.77
240	Mavli	Bikarni	DW	Gneiss	Gn(NC)	22.50	12.90	4.12	8.78
241	Mavli	Cheepi Khera	DW	Gneiss	Gn(NC)	23.75	16.00	14.16	1.84
242	Mavli	Chundawat Kheri	DW	Ph/Sc	Gn(NC)	16.80	10.90	9.86	1.04
243	Mavli	Dabok	DW	Gneiss	Gn(NC)	23.50	12.76	9.08	3.68
244	Mavli	Dhaneriya	DW	Gneiss	Gn(NC)	19.40	16.36	12.00	4.36
245	Mavli	Dhundhiya	DW	Gneiss	Gn(NC)	24.50	dry	dry	-
246	Mavli	Dhundhiya	PZ	Gneiss	Gn(NC)	50.00	36.37	28.72	7.65

SN	Block	Name of Village	Type of well	Hydrogeological Formation	Zone	TD(m)	WL pre 15(m) bgl	WL Post 15(m) bgl	Flucuation Pre15-Post15
247	Mavli	Fateh Nagar	DW	Gneiss	Gn(NC)	26.50	8.92	7.14	1.78
248	Mavli	Jawanji Ka Khera	DW	Gneiss	Gn(NC)	27.00	22.45	16.86	5.59
249	Mavli	Jeewana	DW	Gneiss	Gn(NC)	22.80	18.84	16.00	2.84
250	Mavli	Khempur	DW	Gneiss	Gn(NC)	20.00	13.55	11.50	2.05
251	Mavli	Ladani (B)	DW	Gneiss	Gn(NC)	28.00	15.68	8.92	6.76
252	Mavli	Mankhand	DW	Gneiss	Gn(NC)	23.50	13.93	12.00	1.93
253	Mavli	Mavli	DW	Gneiss	Gn(NC)	22.00	15.10	13.30	1.80
254	Mavli	Mavli	PZ	Gneiss	Gn(NC)	50.00	11.99	11.18	0.81
255	Mavli	Merta	DW	Gneiss	Gn(NC)	26.00	8.76	8.00	0.76
256	Mavli	Morath	DW	Gneiss	Gn(NC)	35.00	dry	30.00	-
257	Mavli	Nahar Magra	DW	Gneiss	Gn(NC)	24.10	13.03	9.08	3.95
258	Mavli	Namri (B)	DW	Gneiss	Gn(NC)	17.45	9.92	6.00	3.92
259	Mavli	Namri (B)	PZ	Gneiss	Gn(NC)	65.00	14.46	10.62	3.84
260	Mavli	Palana Kalan	DW	Gneiss	Gn(NC)	21.80	17.94	15.00	2.94
261	Mavli	Sakroda	DW	Gneiss	Gn(NC)	20.80	14.12	11.50	2.62
262	Mavli	Sakroda	PZ	Gneiss	Gn(NC)	70.00	Handpump	Handpump	-
263	Mavli	Salera Khurd	DW	Gneiss	Gn(NC)	22.35	23.80	19.14	4.66
264	Mavli	Thamla	DW	Gneiss	Gn(NC)	22.50	14.52	12.00	2.52
265	Salumber	Amlawa	DW	Ph/Sc	Ph/Sc(NC)	13.00	10.00	5.50	4.50
266	Salumber	Manpur	DW	Ph/Sc	Ph/Sc(NC)	8.00	4.48	3.68	0.80
267	Salumber	Matasula	DW	Ph/Sc	Ph/Sc(NC)	9.80	3.92	2.82	1.10
268	Salumber	Baroda	DW	Ph/Sc	Ph/Sc(C)	15.20	5.67	4.03	1.64
269	Salumber	Baroda	PZ	Ph/Sc	Ph/Sc(C)	50.00	9.06	4.48	4.58
270	Salumber	Baseetar Singawat	DW	Ph/Sc	Ph/Sc(C)	13.50	3.75	2.72	1.03
271	Salumber	Dagar	DW	Ph/Sc	Ph/Sc(C)	16.00	dry	dry	-
272	Salumber	Dharod	DW	Ph/Sc	Ph/Sc(C)	19.50	4.66	3.50	1.16
273	Salumber	Jaitana	DW	Ph/Sc	Ph/Sc(C)	14.00	3.16	2.75	0.41
274	Salumber	Salumbar	DW	Ph/Sc	Ph/Sc(C)	13.50	7.74	6.15	1.59
275	Salumber	Salumbar	PZ	Ph/Sc	Ph/Sc(C)	50.00	8.01	6.90	1.11
276	Salumber	Samora	DW	Ph/Sc	Ph/Sc(C)	12.50	3.64	2.75	0.89
277	Salumber	Tharoda	DW	Gneiss	Ph/Sc(C)	14.50	1.87	0.90	0.97
278	Salumber	Banora	DW	Gneiss	Gn(NC)	16.30	13.50	8.00	5.50
279	Salumber	Bhawarana	DW	Gneiss	Gn(NC)	22.50	8.00	3.78	4.22
280	Salumber	Edana	DW	Gneiss	Gn(NC)	12.80	4.02	3.24	0.78
281	Salumber	Gaonra Pal	DW	Gneiss	Gn(NC)	16.85	15.00	8.00	7.00
282	Salumber	Gingla	DW	Gneiss	Gn(NC)	15.20	8.23	3.50	4.73
283	Salumber	Gurel	DW	Gneiss	Gn(NC)	11.20	3.22	1.82	1.40
284	Salumber	Karawali	DW	Gneiss	Gn(NC)	17.00	13.11	7.00	6.11
285	Salumber	Kharka	DW	Gneiss	Gn(NC)	13.00	6.68	4.50	2.18
286	Salumber	Malpur	DW	Gneiss	Gn(NC)	9.10	dry	4.74	-
287	Salumber	Modpura	DW	Gneiss	Gn(NC)	12.50	8.04	7.00	1.04
288	Salumber	Utharda	DW	Gneiss	Gn(NC)	15.00	10.50	5.72	4.78
289	Salumber	Jhallara	DW	Gneiss	Gn(C)	13.80	7.75	4.42	3.33
290	Salumber	Kalyana Kalan	DW	Gneiss	Gn(C)	12.50	5.94	5.00	0.94
291	Salumber	Kherad	DW	Gneiss	Gn(C)	11.50	2.78	2.12	0.66
292	Salumber	Kholri	DW	Gneiss	Gn(C)	12.00	5.12	3.80	1.32
293	Salumber	Sheshpur	DW	Gneiss	Gn(C)	13.55	6.18	5.02	1.16
294	Sarada	Deopura	DW	Gneiss	Ph/Sc(NC)	14.00	9.18	8.50	0.68
295	Sarada	Keora Kalan	DW	Ph/Sc	Ph/Sc(NC)	7.77	dry	3.00	-
296	Sarada	Kunda	DW	Ph/Sc	Ph/Sc(NC)	11.00	6.58	2.08	4.50
297	Sarada	Padla	DW	Ph/Sc	Ph/Sc(NC)	11.70	dry	3.21	-
298	Sarada	Parsad	DW	Ph/Sc	Ph/Sc(NC)	13.80	4.10	3.30	0.80
299	Sarada	Parsad	PZ	Ph/Sc	Ph/Sc(NC)	50.00	Filled	10.50	-
300	Sarada	Semari	DW	Ph/Sc	Ph/Sc(NC)	11.80	4.34	1.78	2.56
301	Sarada	Semari	PZ	Ph/Sc	Ph/Sc(NC)	50.00	Pump	Pump installed	-
302	Sarada	Bhorai	DW	Ph/Sc	Ph/Sc(C)	9.90	5.68	2.90	2.78
303	Sarada	Intali	DW	Ph/Sc	Ph/Sc(C)	17.00	7.95	5.20	2.75
304	Sarada	Tokar	DW	Ph/Sc	Ph/Sc(C)	13.50	3.62	3.32	0.30
305	Sarada	Bana Khurd	DW	Gneiss	Gn(NC)	10.50	7.26	6.50	0.76
306	Sarada	Chawand	DW	Gneiss	Gn(NC)	14.50	6.70	3.48	3.22
307	Sarada	Chawand	PZ	Gneiss	Gn(NC)	50.00	11.67	10.65	1.02
308	Sarada	Jawad	DW	Gneiss	Gn(NC)	10.80	5.90	3.50	2.40
309	Sarada	Juni Jhar	DW	Gneiss	Gn(NC)	4.50	1.84	1.65	0.19
310	Sarada	Nai Jhar	DW	Ph/Sc	Gn(NC)	16.80	6.92	1.54	5.38

SN	Block	Name of Village	Type of well	Hydrogeological Formation	Zone	TD(m)	WL pre 15(m) bgl	WL Post 15(m) bgl	Flucuation Pre15-Post15
311	Sarada	Nathara	DW	Ph/Sc	Gn(NC)	11.00	6.50	4.00	2.50
312	Sarada	Palodra	DW	Ph/Sc	Gn(NC)	10.00	2.34	1.56	0.78
313	Sarada	Palodra	PZ	Ph/Sc	Gn(NC)	50.00	5.75	10.12	-4.37
314	Sarada	Sagatara	DW	Gneiss	Gn(NC)	16.20	5.23	4.48	0.75
315	Sarada	Sarada	DW	Gneiss	Gn(NC)	9.20	2.45	1.22	1.23
316	Sarada	Soorkhand Khera	DW	Gneiss	Gn(NC)	11.85	4.47	3.18	1.29
317	Sarada	Dingri	DW	Gneiss	Gn(C)	16.90	7.62	1.92	5.70
318	Sarada	Jhadol	DW	Ph/Sc	Gn(C)	14.00	3.55	2.50	1.05
319	Sarada	Peeladhar	DW	Gneiss	Gn(C)	19.50	11.28	8.00	3.28
320	Sarada	Sallara	DW	Ph/Sc	Gn(C)	9.50	6.26	5.62	0.64
321	Sarada	Veerpura	DW	Gneiss	Gn(C)	11.10	3.58	3.42	0.16