Government of Rajasthan
Ground Water Department

GROUND WATER LEVEL SCENARIO IN RAJASTHAN – 2019

(Pre and Post Monsoon Survey –2019)

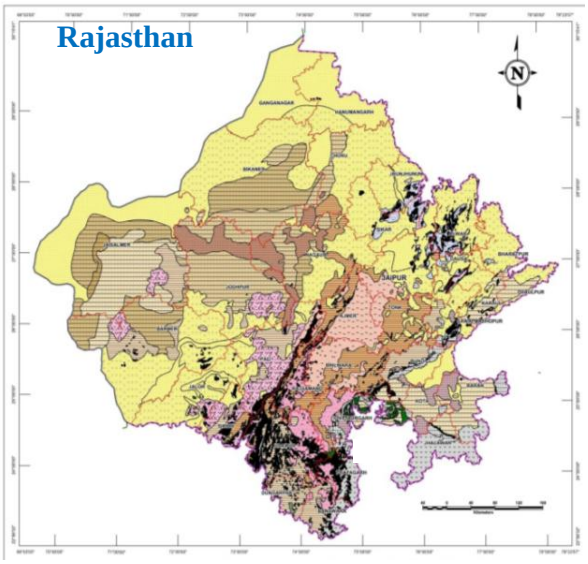

DATA STORAGE AND PROCESSING CELL (DSPC)

August, 2020

CONTENTS		Page. No.
1.0	**Overview**	**1 - 4**
1.1	Climate	**1**
1.2	Rainfall	**1**
1.3	Physiography	**2**
1.4	Drainage	**2**
1.5	Hydrogeology	**3 - 4**
2.0	**Abstract**	**5 - 6**
3.0	**Scenario Of Groundwater Level In Rajasthan – Year 2019**	**7 - 14**
3.1	Depth to water level Pre Monsoon – 2019	**7**
3.2	Depth to water level Post Monsoon – 2019	**9**
3.3	Change In Water Level (Fluctuation) Pre Monsoon - 201 To Post Monsoon – 2019	**11**
4.0	**Rainfall condition – 2019**	**14**
FIGURES		
1	Aquifer Distribution Map of Rajasthan as per ROLTA Study.	**15**
2	Depth to Water Level Map of Rajasthan - Pre Monsoon 2019	**16**
PLATES		
1.1 to 1.4	District Wise Average Depth To Water Level of Pre Monsoon 2019 And Post Monsoon 2019	**17-18**
2.1 to 2.2	Change in water level Pre monsoon & Post monsoon 2019	**19**
3.1 to 3.2	Distribution of District Key Wells (in %) Pre monsoon & Post monsoon 2019	**20 - 21**
4.1 to 4.3	Rainfall condition of all the districts during 2019.	**22 - 23**
TABLES		
1	District Wise Average Depth To Water Level During Pre Monsoon and Post Monsoon 2019	**24 - 25**
2	Block Wise Average Depth To Water Level And Fluctuation During Pre Monsoon 2019 And Post Monsoon 2019	**26 - 38**
3	Normal Monsoon, Non monsoon, Annual Rainfall & Rainfall Condition 2019	**39 - 40**
4	Depth To Water Level Data of Key Wells(Monitoring Stations) During Pre Monsoon and Post Monsoon 2019	**41 - 231**

1.0 OVERVIEW

Rajasthan, the largest state of India with geographical area of 342239 Sq.km. and situated in the north-western part of the country. It extends between 23^0 30' and 30^0 11' N latitudes and 69^0 29' & 78^0 17' E longitudes. According to 2011 census population of the State is 68548437. The state has been divided into 33 districts and further in 295 development blocks.

1.1 Climate

The Aravalli range divides the state into two different climatic zones. The region west of Aravallis is arid to semi-arid and east of Aravallis is semi arid to sub-humid and characterized by large extremes of temperature long periods of drought, high wind velocity and high potential evapo-transpiration. Based on the weather conditions, three distinct seasons are in the state –

(i) Hot-weather season (March to June)

(ii) Monsoon season (End of June to September)

(iii) Cold-weather season (October to February)

1.2 Rainfall

During the monsoon period of year 2019 there were wide variation of rainfall in North West and South Eastern part of the State between 231.47 mm. and 1978.20 mm in Ganganagar and Pratapgarh respectively. The Normal monsoon rainfall of the state (1901-2018) is 524.51 mm and Normal non monsoon (1901-2018) is 47.77 mm. The annual normal rainfall of the state is 572.28 out of which 75% to 95 % of the rainfall mostly precipitates in the monsoon period i.e. from June to September.

GWD (DSPC)

1.3 Physiography

The state has a fairly moderate topography developed during the long period of denudation and erosion. The present physiography and landforms are greatly determined by the underlying geological formations and structures are the product of the fluvial cycle of erosion in the past and the recent and continuing desert cycle of erosion. The state can be divided into four physiographic units –

(i) Aravalli Hill ranges.
(ii) Eastern plains
(iii) Western sandy plain with sand dunes
(iv) Vindhyan scarpland and Deccan Lava Plateau

1.4 Drainage

Aravalli Hills ranges form the main water divide in the state. Luni river is the only river in the west Aravallis and rest 60% area of western Rajasthan has internal drainage and the streams are lost in the desert sands after flowing for a short distance from the point of origin. The Chambal catchment occupies 21% (72032 sq.km) of total geographical area of the State. The other important catchments are Yamuna-Ganga in the north-east and Mahi and Sabarmati in south-west part. In desert area, a few salt lakes and depressions exist, prominent among them are the Sambhar lake, Didwana lake, Bap, Pachpadra and Rann of Jaisalmer and Pokran.

GWD (DSPC)

1.5 Hydrogeology

The principal source of recharge to ground water in state is rainfall. In canal irrigated areas, a part of canal water through seepage. The geological formations are divided in two groups broadly on the basis of their degree of consolidation and related parameters.

(I) Porous Formations

(a) **Unconsolidated Formations** – The Quaternary sediments comprising of younger and older alluvium composed of Cay, Silt, Sand, Gravel and form potential aquifers. The yield of exploratory tube wells in alluvium formation is medium to high ranging from 36 to 360 m^3/hrs.

(b) **Semi Consolidated Formations** – These formations composed of Siltstone, Claystone, Sandstone, Shale Conglomerates and Limestone of Paleozoic, Mesozoic and Cainozoic age.

The Sandstone and Limestone forms good aquifer in various district of state. Ground water occurs under semi-confined to confined conditions.

(II) Fissured formation

Fissured formations as hydrogeological unit occupy 32% area of the state and divided into four units-

(a) Consolidated sedimentary rocks
(b) Igneous and metamorphic rocks

GWD (DSPC)

(c) Volcanic rocks
(d) Carbonated rocks

The rapid and haphazard exploitation of ground water has resulted in declining water levels, gradual exhaustion of ground water reservoirs and deterioration of ground water quality. This is evident from the fact in the year 1984 irrigation draft was 4926 MCM with stage of development 35.75% only where as in year 2017 the irrigation draft is estimated 14846.23 MCM and stage of development is 139.88%

Looking to present status of ground water resources in the state it has been realized that ground water sustainable development, management and its judicious use with public participation should be taken up on priority.

The Ground Water Department is working as a nodal department for artificial recharge activity in the state and providing technical guidance to user departments.

GWD (DSPC)

2.0 ABSTRACT

The Pre monsoon and Post monsoon hydrogeological survey, 2019 of the State of Rajasthan has been carried out during the months of May – June and October – November 2019 respectively. A monitoring network comprising dug wells and piezometers located in all districts of the State was monitored during the survey.

There are 8615 water level monitoring stations (District Key Wells) which includes 3858 Piezometers spread all over the state. Water level is available in 5915 and 6191 during Pre monsoon and Post monsoon survey 2019 respectively. Other monitoring stations, in which water level is not available, are either dried up or water level have gone deep in the boring or could not be measured due to one or other reason.

The average depth to water level of blocks and districts of Pre monsoon, 2019 and Post monsoon, 2019 has been analyzed to know the depletion or rise of water levels during the year 2019 and shown in Table - 1 & 2. The change in water level between Pre monsoon 2019 and Post monsoon, 2019 referred as annual (seasonal) water level fluctuation.

While computing Pre monsoon 2019 depth to water level data it is observed that depth to water level ranges between 0.18 mtrs to 162.50 mtrs below ground level (table - 2). Lowest water level reported at – Charna Bhundwai (Ghatol block) of Banswara district. Highest water level (162.50 mtrs) was reported at Kharia Khangar (Pipar City block) of Jodhpur district.

GWD (DSPC)

Average depth to water level in Pre - monsoon 2019 period of the state is computed as 25.38 meters below ground level considering all wells providing water level.

While computing Post monsoon 2019 depth to water level data it is observed that depth to water level ranges between 0.17 mtrs, at Arnod (Arnod block) and Gadola (Pratapgarh block) of Pratapgarh district to 162.20 mtrs below ground level in Hatundi village (Block Baori) of Jodhpur district.

Average depth to water level Post monsoon 2019 of the state is computed as 19.11 meters below ground level considering all wells providing water level.

The overall average change in water level (fluctuation) of 5.20 * meters has been observed between Pre-monsoon to Post-monsoon 2018 in the state .

**** The value more than 0.15mt considered as Minimum Depth to Water Level in Post monsoon 2019.***

**** Key wells showing depletion more than 10 metres and rise higher than 30 metres in pre to post monsoon, fluctuation have not been Considered for averaging because of their abnormal behavior.***

GWD (DSPC)

SCENARIO OF GROUND WATER LEVEL IN RAJASTHAN YEAR – 2019

The Pre monsoon and Post monsoon hydrogeological survey, 2019 of all the 33 districts of the State of Rajasthan has been carried out during the months of May - June, 2019 and October - November, 2019 respectively.

There are about 8615 monitoring stations comprising dug wells and piezometers have been monitored during Pre monsoon and Post monsoon 2019.

The average depth to water level during Pre-monsoon and Post-monsoon along with change in water levels has been computed and results are shown in Tables 1 and 2. These water level data are used to find out trend of water levels during Pre monsoon and Post monsoon period. The average depth to water level (Plate 1.1 to 1.4) and change in water levels (Plate – 2.1 to 2.2) in all the 33 districts of the State during pre monsoon and post monsoon 2019 are displayed through bar diagrams.

Analysis of water level data for the year 2019 have been carried out and results are shown in tabular form as well as in bar diagram.

2.1 Depth To Water Level Pre Monsoon – 2019

During Pre monsoon 2019 survey a total network of 8615 key wells including 3858 piezometers were monitored in the months of May - June, 2019. Average depth to water in the state observed is 25.38 meters below ground level. Minimum water level has been observed as 0.18 mtrs, Charna Bhundwai (Ghatol block) of Banswara district whereas maximum water level observed as 162.50 mtrs below ground level in Kharia Khangar (Pipar City block) of Jodhpur district.

GWD (DSPC)

While analyzing depth to water level of all the monitoring stations of the state it has been observed that 59.28% key wells show water level below 20 metres whereas 0.14 % (only eight) key wells show water level more than 150 metres. The following table shows the analysis results.

Table showing Depth to Water level of Key Wells During Pre Monsoon Survey – 2019

SN	Depth Range mts. (bgl)	No of DKW	%
1	<10	1544	26.10
2	10 – 20	1963	33.18
3	20 – 30	817	13.81
4	30 – 50	796	13.47
5	50 – 70	403	6.81
6	70 – 100	261	4.41
7	100 – 150	123	2.08
8	>150	8	0.14
	TOTAL	5915	100

Block wise average of all the 295 blocks show that minimum average water level is of Talwara block (5.02 mt.) of Banswara district and maximum of block Bapini (116.31 mt.) of Jodhpur district during Pre monsoon 2019.

Banswara district shows minimum average water level as 9.49 meters whereas maximum average of water level is 69.88 of Bikaner district. One districts (Banswara) fall in the category of less than 10 mtrs, eighteen districts in range of 10-20 metrs, two districts in the range of 20-30 mtrs, while seven districts in the range of 30-50 and five in 50-100 metres average depth to water.

There are 5915 monitoring stations showing water levels out of 8615 monitoring stations. Block and district wise details are given in Table – 1 & 2.

GWD (DSPC)

Remaining key wells have either been dried up or could not be monitored due to one or other reason. Depth to water level range is tabulated as below.

Table showing Average Depth to Water level ranges – District wise and Block wise During Pre Monsoon - 2019

SN	Depth Range mtrs	No of districts	%	No of Blocks	%
1	<10	1	3.03	31	10.51
2	10-20	18	54.55	120	40.68
3	20-30	2	6.06	43	14.58
4	30-50	7	21.21	51	17.29
5	50-100	5	15.15	48	16.27
6	>100	-	-	2	0.68
	TOTAL	33	100	295	100

2.2 Depth To Water Level Post Monsoon – 2019

During Post- monsoon 2019 survey, a total network of 8615 key wells including 3858 piezometers were monitored in the months of October and November, 2019. Minimum water level has been observed 0.17 mtrs, at Arnod (Arnod block) and Gadola (Pratapgarh block) of Pratapgarh district to 162.20 mtrs below ground level in Hatundi village (Block Baori) of Jodhpur district. Average depth to water level of the state is computed as 19.11 meters below ground level.

While computing Block wise average of all the 295 blocks it is observed that minimum average water level in Post monsoon 2019 is of Jhallara block (1.20 mtrs bgl) of Udaipur and maximum of Bapini block (117.40 mtrs bgl) of Jodhpur district.

Like wise computation of district wise data show that Pratapgarh district has minimum average water level as 2.42 meters whereas maximum average of

GWD DSPCU

water level is 70.22 mtrs below ground level in Bikaner district during Post monsoon 2019.

During Post monsoon 2019 survey out of 8615 monitoring stations water level is available in 6191 key wells . Block wise and district wise details are given in Table – 1 & 2. Other key wells have either been dried up or could not be monitored due to one or other reason. Depth to water level ranges show that more than 71.30 % wells fall in the category of water level recording less than 20 mtrs below ground level. Depth to water level range is tabulated as below.

Table showing Depth to Water level of Key Wells During Post Monsoon Survey – 2019

SN	Depth Range mts (bgl)	No of DKW	%
1	<10	3507	56.65
2	10 – 20	907	14.65
3	20 – 30	430	6.95
4	30 – 50	617	9.97
5	50 – 70	347	5.60
6	70 – 100	254	4.10
7	100 – 150	121	1.95
8	>150	8	0.13
	TOTAL	**6191**	**100**

While analyzing district and block wise average depth to water level data of Post monsoon 2019 it is inferred that 12 districts and 125 blocks fall in the category of less than 10 meters average water level and on higher side 4 district and 50 blocks fall in the category of more than 50 mtrs average depth to water level during Post monsoon, 2019. More details are given in the following table as well as in Table 1 & 2.

Table showing Average Depth to Water level ranges – District wise and Block wise During Post Monsoon Survey – 2019

SN	Depth Range mtrs	No of districts	%	No of Blocks	%
1	<10	12	36.36	125	42.37
2	10-20	8	24.24	42	14.24
3	20-30	2	6.06	32	10.85
4	30-50	7	21.21	46	15.59
5	50-70	3	9.09	32	10.85
6	70-100	1	3.03	16	5.42
7	100-150	-	-	2	0.68
8	>150	-	-	-	-
TOTAL		**33**	**100**	**295**	**100**

2.3 Change In Water Level (Fluctuation) Pre - 2019 to Post - 2019

For water level fluctuation between Pre and Post monsoon – 2019, water level data of Pre monsoon 2019 and Post monsoon 2019 have been considered. Average water level fluctuation of the state has been computed as 5.20 meters whereas district water level fluctuation ranges between -0.15 meters (Bikaner district) and 13.31 meters (Chittaurgarh district)

Block wise analysis of all the blocks of state has been done and it is observed that out of 295 blocks, 51 blocks has shown depletion of average -0.59 metres whereas 244 blocks has shown rise in water level with average of 5.23 metres.

District wise analysis of average water level fluctuation shows that out of 33 districts one districts namely Bikaner (-0.15) has shown minor depletion where as rest 32 districts show rise between 0.06 (Churu) to 13.31 mtrs. (Chittaurgarh) in water level.

GWD (DSP)

Water level fluctuation (Pre and Post 2019) ranges from -9.64 mtrs (village Bhatwala, block Sardar Shahar, district Churu) to 29.93 mtrs (village Karoonda, block Nimbahera, district Chittaurgarh).

Table showing Average Change in water level (Fluctuation)

District wise and Block wise During Pre and Post Monsoon Survey – 2019

SN	Fluctuation Range mtrs	No of districts	%	No of Blocks	%
1	< 0	1	3.03	51	17.29
2	0 – 5	18	54.55	138	46.78
3	5 – 10	11	33.33	62	21.02
4	> 10	3	9.09	44	14.92
Total		**33**	**100**	**295**	**100**

GWD (DSPC)

3.0 Methodology Adopted for computation of water level Data.

- The Computation of average water level of block, district and state is based on total number of numerical values (available water levels) in block, district and state respectively.

- The Key wells showing depletion more than 10 metres and rise higher than 30 metres in pre to post monsoon fluctuation have not been considered for averaging because of their abnormal behavior. There are some 62 key wells of this category spread over 15 districts of the state.

GWD (DSPC)

4.0 RAINFALL CONDITION – 2019

The normal monsoon, non-monsoon and annual rainfall for all the districts of Rajasthan have been calculated with effect from 1901 to 2018 and tabulated in Table - 3, also the average monsoon rainfall for all the districts in the year 2019 have been calculated and shown in same table along with the departure from normal monsoon rainfall.

By comparing monsoon rainfall 2019 with its normal Monsoon Rainfall(1901-2018), 8 districts received Normal rainfall (of the order of between -19 to +19%) , 12 districts under Excess rainfall namely Banswara, Baran, Dungarpur, Jaipur, Jhunjhunu, Jodhpur, Pali, S. Madhopur, Sikar, Sirohi, Tonk and Udaipur (of the order of more than 20% to 59% of the normal), 9 districts received Abnormal, where as 3 districts Alwar, Hanumangarh, and Ganganagar received deficit rainfall (of the order of -20 to -59% of the normal). Remaining one district Jalore received Scanty Rainfall. As a whole the state experienced excess rainfall condition in year 2019. The normal monsoon and average monsoon for the year 2018-19 have been depicted in Bar diagram (Plate-3.1 to 3.3)

GWD (DSPC)

Figure – 1

Aquifer Distributiontion Map of Rajasthan as per ROLTA study

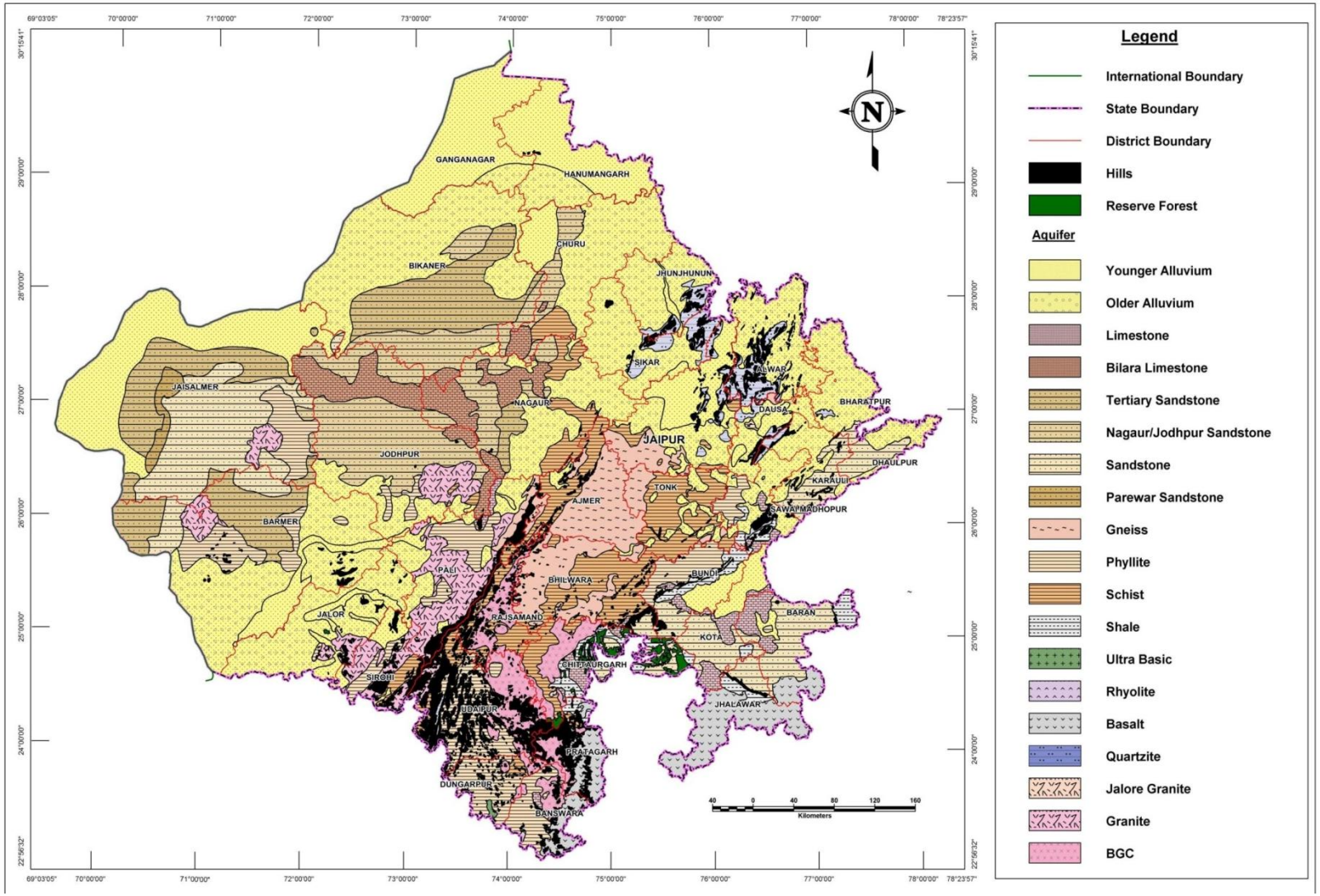

Fig. 2

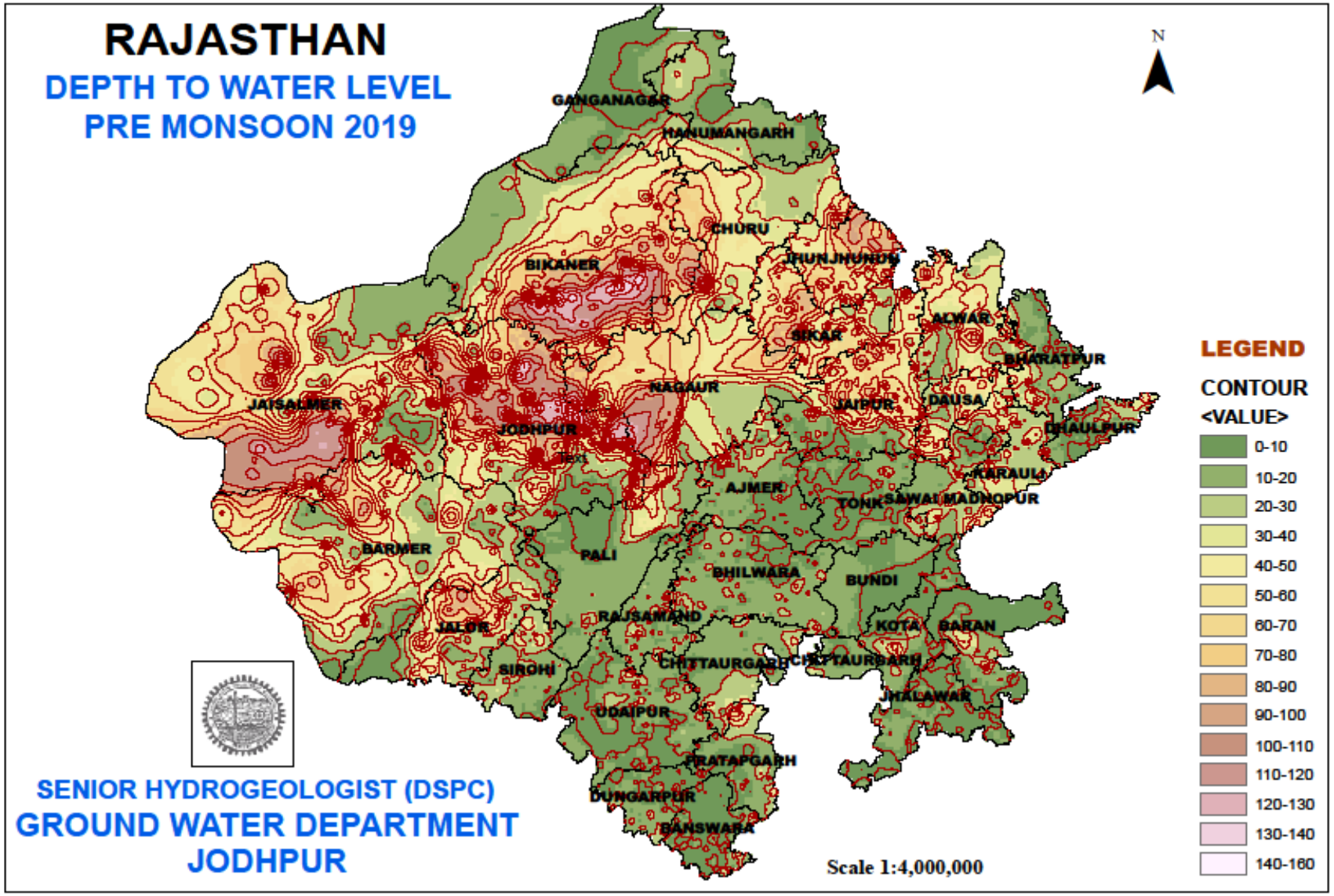
RAJASTHAN
DEPTH TO WATER LEVEL
PRE MONSOON 2019
N
GANGANAGAR
HANUMANGARH
CHURU
BIKANER
JHUNJHUNUN
ALWAR
SIKAR
BHARATPUR
NAGAUR
JAISALMER
JAIPUR
DAUSA
JODHPUR
DHAULPUR
KARAULI
AJMER
TONK
SAWAI MADHOPUR
BARMER
PALI
BHILWARA
BUNDI
RAJSAMAND
JALOR
KOTA
BARAN
SIROHI
CHITTAURGARH
JHALAWAR
UDAIPUR
PRATAPGARH
DUNGARPUR
BANSWARA
Scale 1:4,000,000
LEGEND
CONTOUR
<VALUE>
0-10
10-20
20-30
30-40
40-50
50-60
60-70
70-80
80-90
90-100
100-110
110-120
120-130
130-140
140-160
SENIOR HYDROGEOLOGIST (DSPC)
GROUND WATER DEPARTMENT
JODHPUR

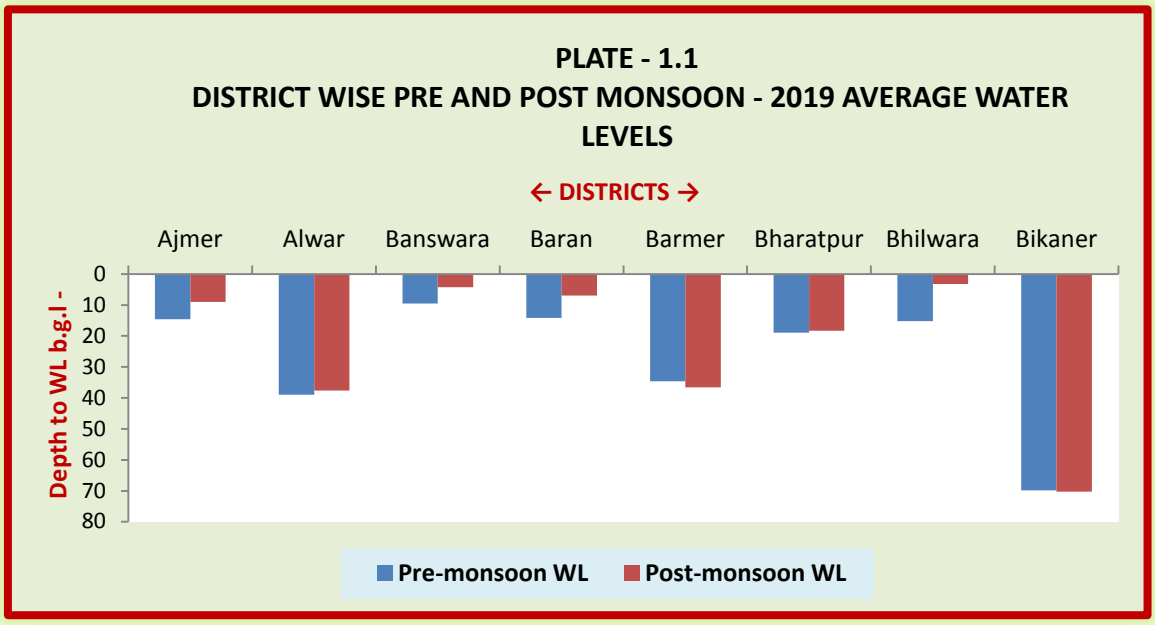
PLATE - 1.1
DISTRICT WISE PRE AND POST MONSOON - 2019 AVERAGE WATER LEVELS
← DISTRICTS →
Ajmer
Alwar
Banswara
Baran
Barmer
Bharatpur
Bhilwara
Bikaner
Depth to WL b.g.l -
0
10
20
30
40
50
60
70
80
Pre-monsoon WL
Post-monsoon WL

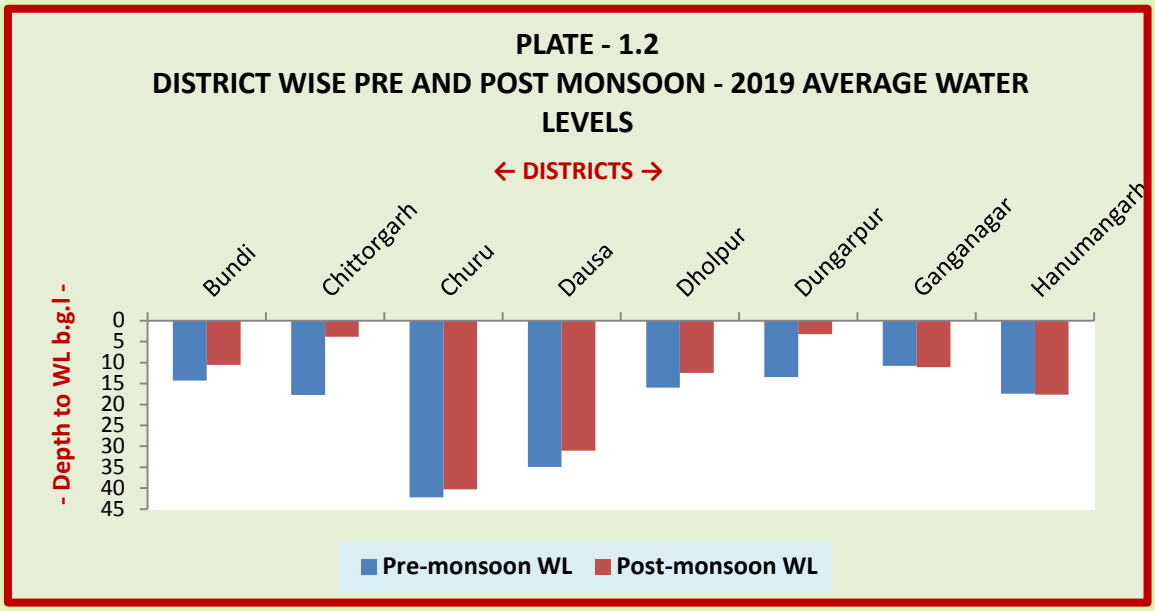
PLATE - 1.2
DISTRICT WISE PRE AND POST MONSOON - 2019 AVERAGE WATER LEVELS
← DISTRICTS →
Bundi
Chittorgarh
Churu
Dausa
Dholpur
Dungarpur
Ganganagar
Hanumangarh
- Depth to WL b.g.l -
0
5
10
15
20
25
30
35
40
45
Pre-monsoon WL
Post-monsoon WL

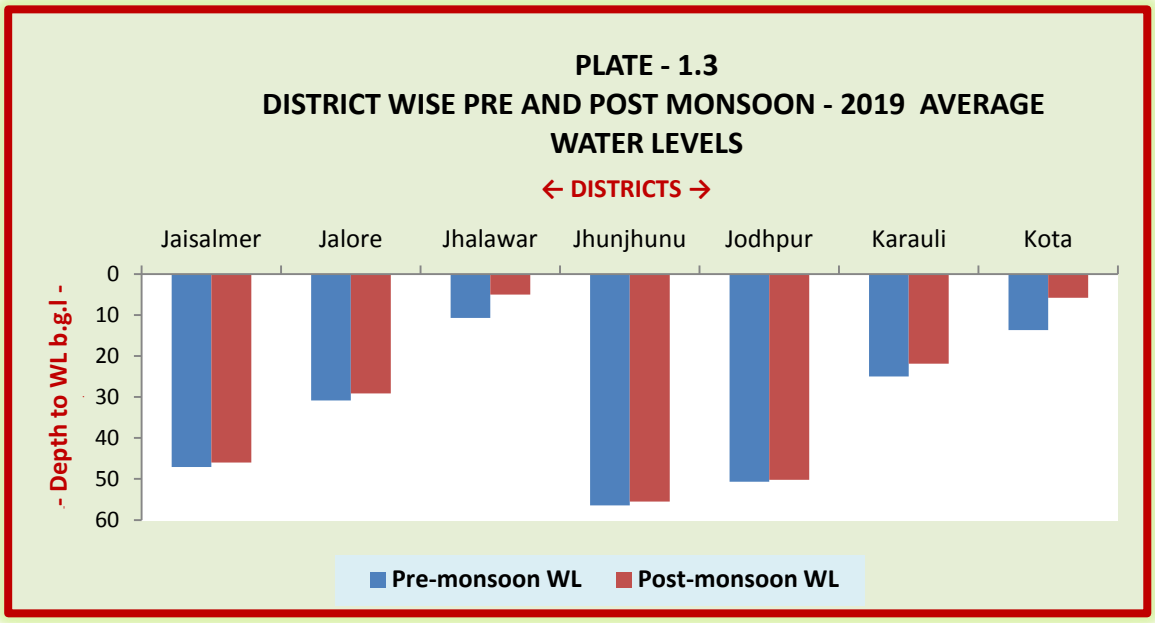
PLATE - 1.3
DISTRICT WISE PRE AND POST MONSOON - 2019 AVERAGE WATER LEVELS
← DISTRICTS →
Jaisalmer
Jalore
Jhalawar
Jhunjhunu
Jodhpur
Karauli
Kota
- Depth to WL b.g.l -
0
10
20
30
40
50
60
Pre-monsoon WL
Post-monsoon WL

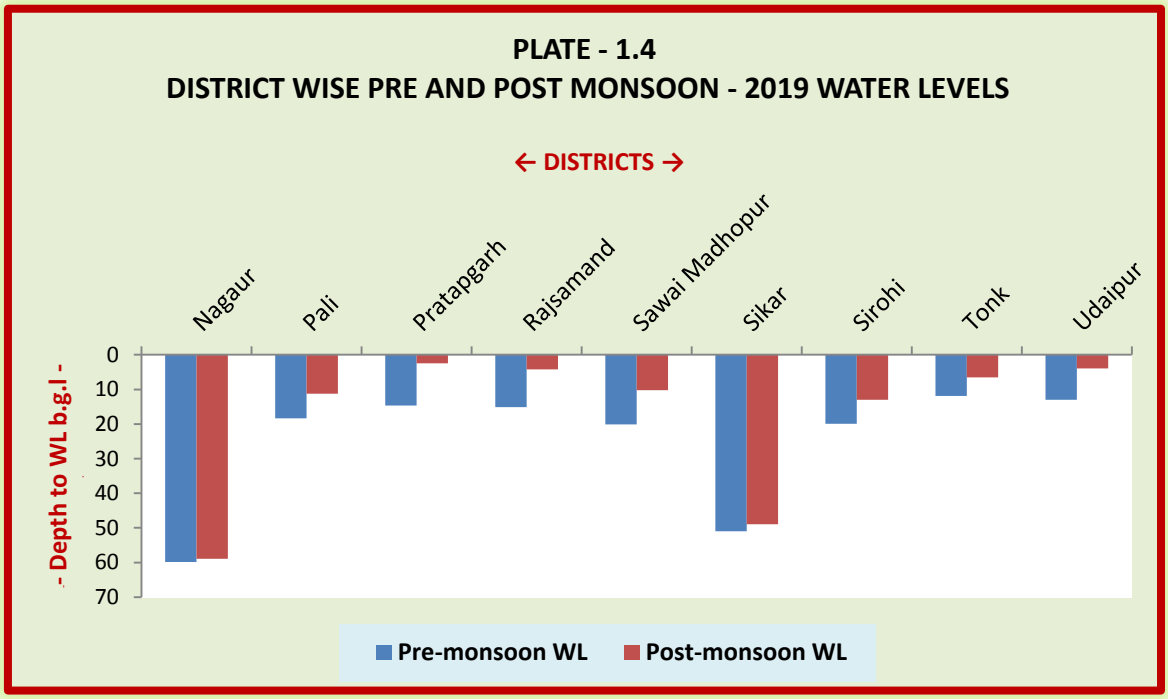
PLATE - 1.4
DISTRICT WISE PRE AND POST MONSOON - 2019 WATER LEVELS
← DISTRICTS →
Nagaur
Pali
Pratapgarh
Rajsamand
Sawai Madhopur
Sikar
Sirohi
Tonk
Udaipur
- Depth to WL b.g.l -
0
10
20
30
40
50
60
70
Pre-monsoon WL
Post-monsoon WL

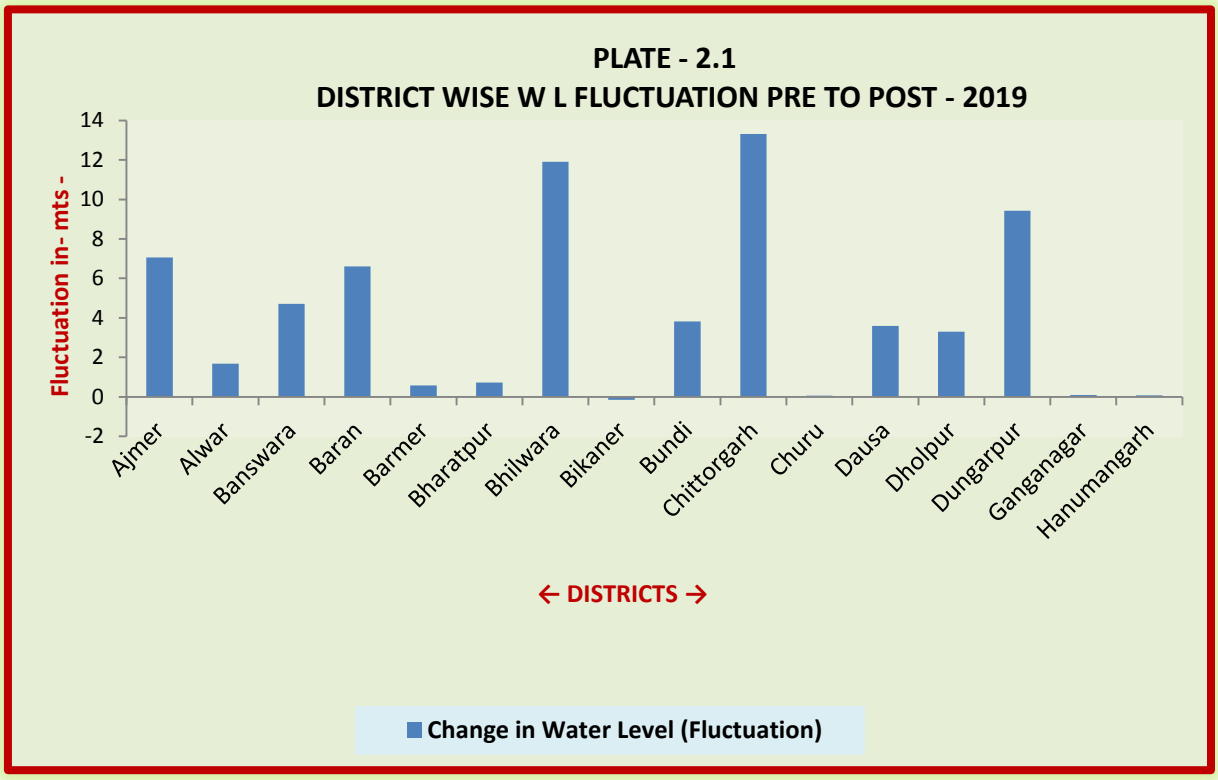
PLATE - 2.1
DISTRICT WISE W L FLUCTUATION PRE TO POST - 2019
Fluctuation in- mts -
14
12
10
8
6
4
2
0
-2
Ajmer
Alwar
Banswara
Baran
Barmer
Bharatpur
Bhilwara
Bikaner
Bundi
Chittorgarh
Churu
Dausa
Dholpur
Dungarpur
Ganganagar
Hanumangarh
← DISTRICTS →
Change in Water Level (Fluctuation)

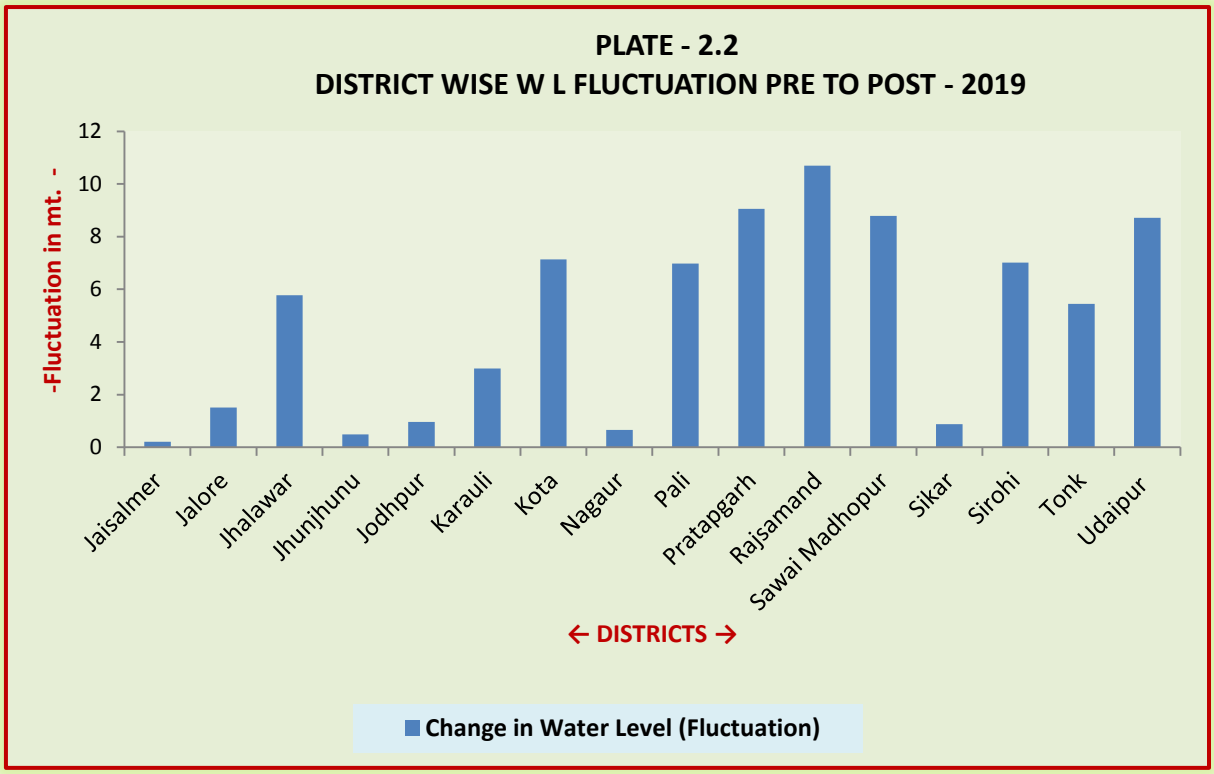
PLATE - 2.2
DISTRICT WISE W L FLUCTUATION PRE TO POST - 2019
-Fluctuation in mt. -
12
10
8
6
4
2
0
Jaisalmer
Jalore
Jhalawar
Jhunjhunu
Jodhpur
Karauli
Kota
Nagaur
Pali
Pratapgarh
Rajsamand
Sawai Madhopur
Sikar
Sirohi
Tonk
Udaipur
← DISTRICTS →
Change in Water Level (Fluctuation)

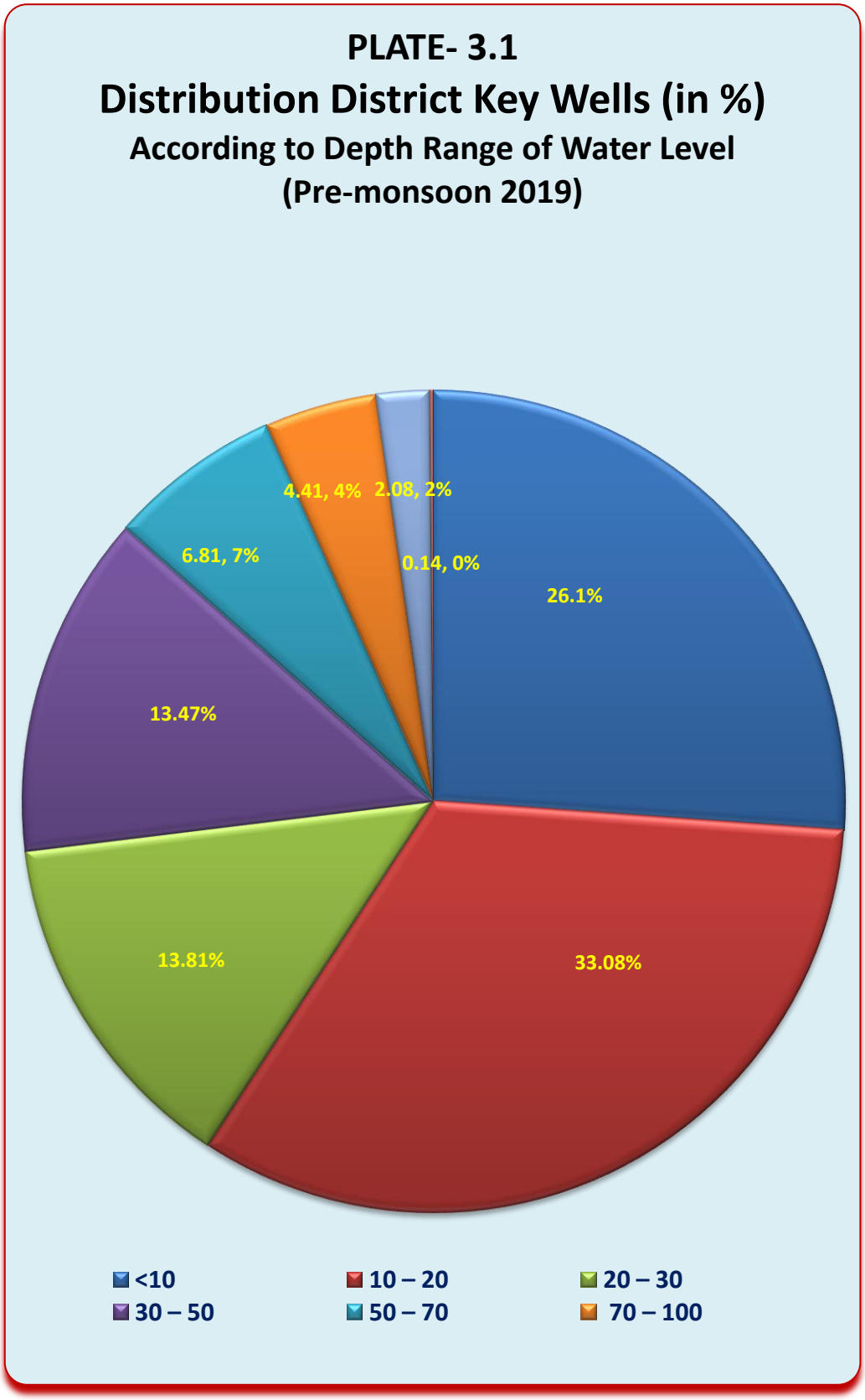
PLATE- 3.1
Distribution District Key Wells (in %)
According to Depth Range of Water Level
(Pre-monsoon 2019)
26.1%
33.08%
13.81%
13.47%
6.81, 7%
4.41, 4%
2.08, 2%
0.14, 0%
<10
10 – 20
20 – 30
30 – 50
50 – 70
70 – 100

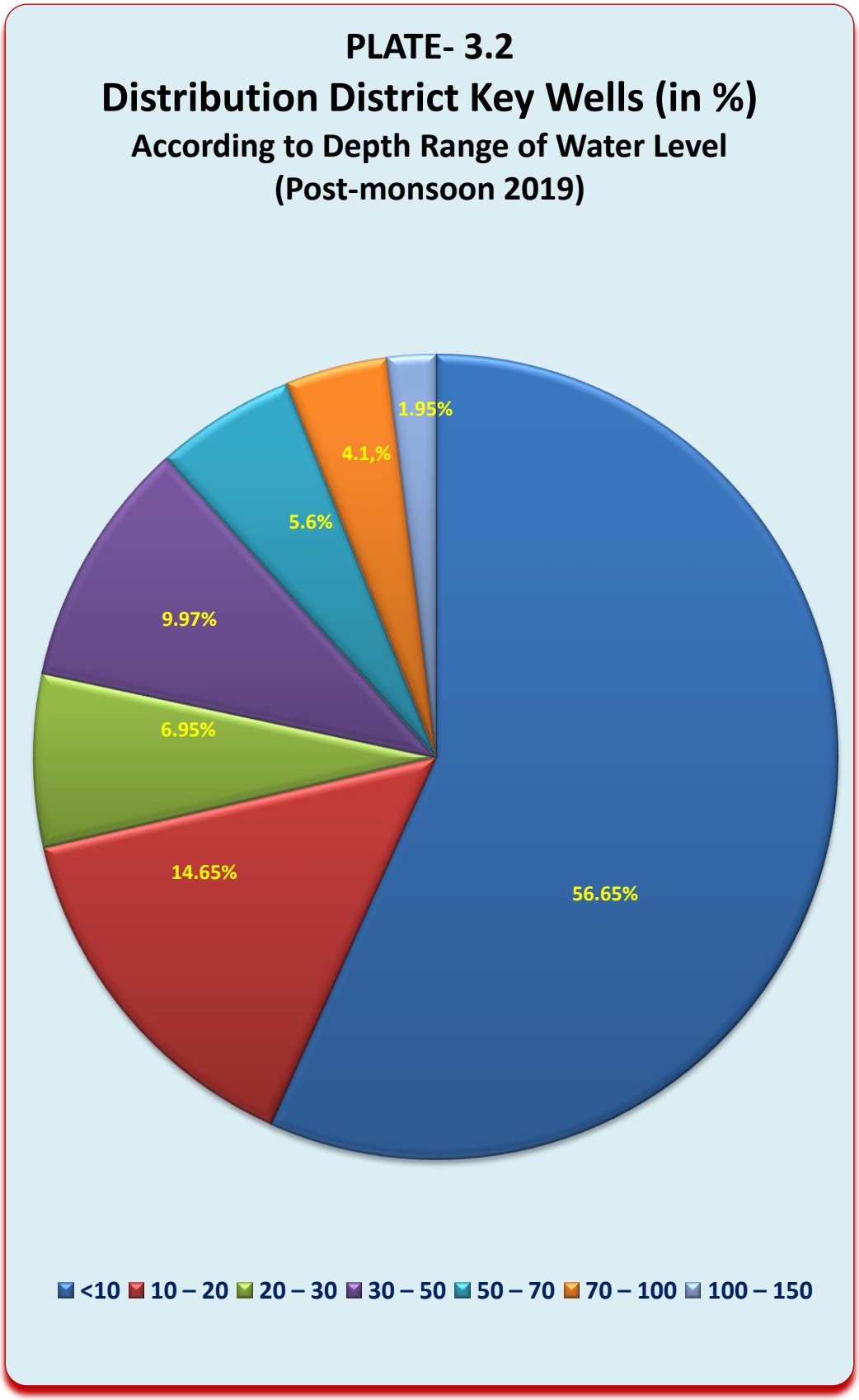
PLATE- 3.2
Distribution District Key Wells (in %)
According to Depth Range of Water Level
(Post-monsoon 2019)
1.95%
4.1,%
5.6%
9.97%
6.95%
14.65%
56.65%
<10
10 – 20
20 – 30
30 – 50
50 – 70
70 – 100
100 – 150

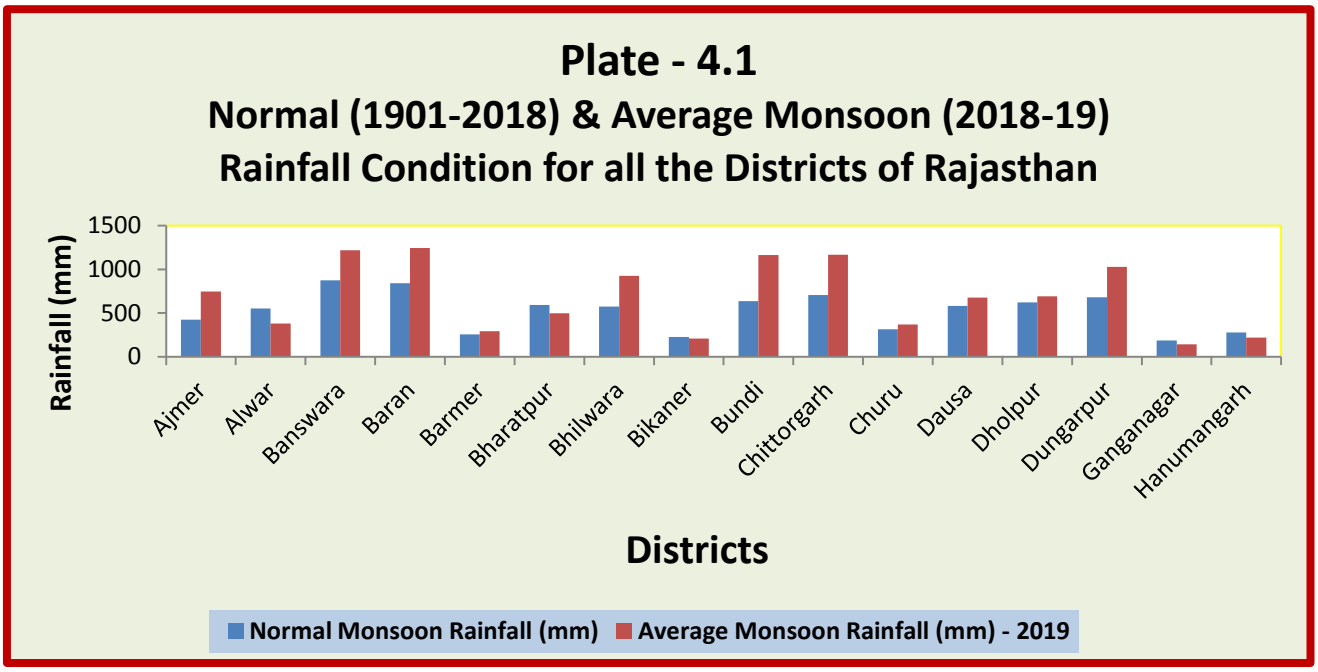
Plate - 4.1
Normal (1901-2018) & Average Monsoon (2018-19)
Rainfall Condition for all the Districts of Rajasthan
Rainfall (mm)
1500
1000
500
0
Ajmer
Alwar
Banswara
Baran
Barmer
Bharatpur
Bhilwara
Bikaner
Bundi
Chittorgarh
Churu
Dausa
Dholpur
Dungarpur
Ganganagar
Hanumangarh
Districts
Normal Monsoon Rainfall (mm)
Average Monsoon Rainfall (mm) - 2019

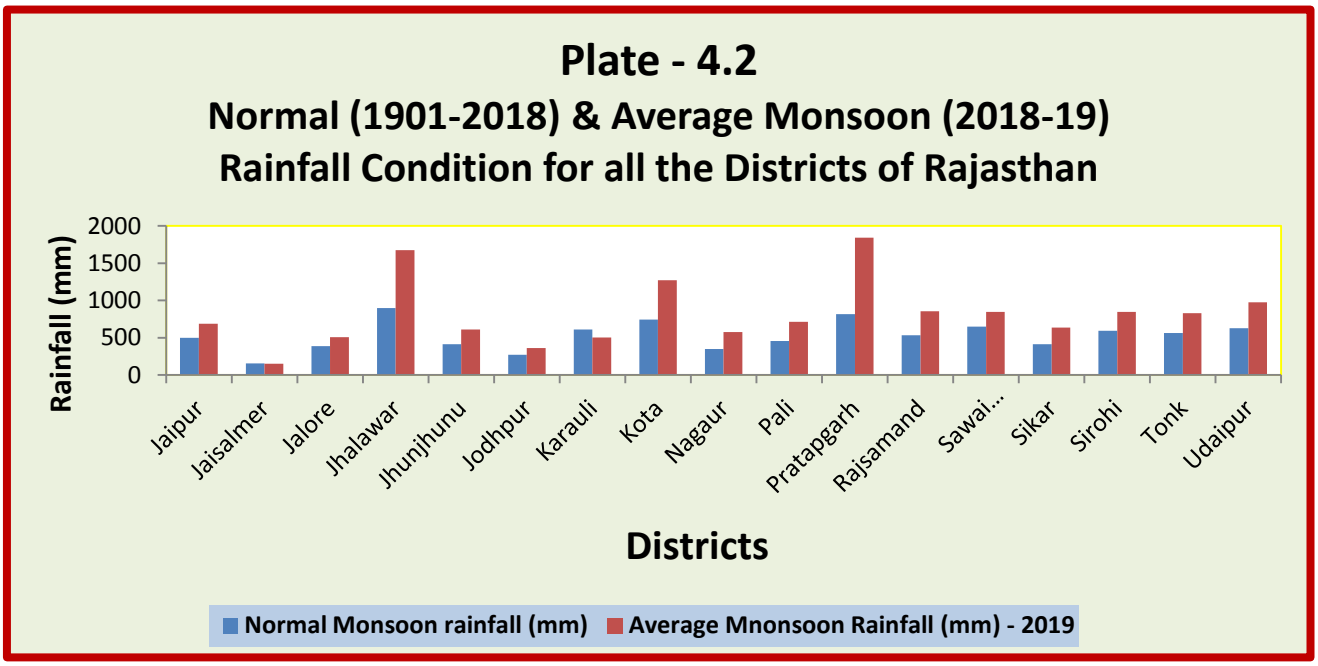
Plate - 4.2
Normal (1901-2018) & Average Monsoon (2018-19)
Rainfall Condition for all the Districts of Rajasthan
Rainfall (mm)
2000
1500
1000
500
0
Jaipur
Jaisalmer
Jalore
Jhalawar
Jhunjhunu
Jodhpur
Karauli
Kota
Nagaur
Pali
Pratapgarh
Rajsamand
Sawai...
Sikar
Sirohi
Tonk
Udaipur
Districts
Normal Monsoon rainfall (mm)
Average Mnonsoon Rainfall (mm) - 2019

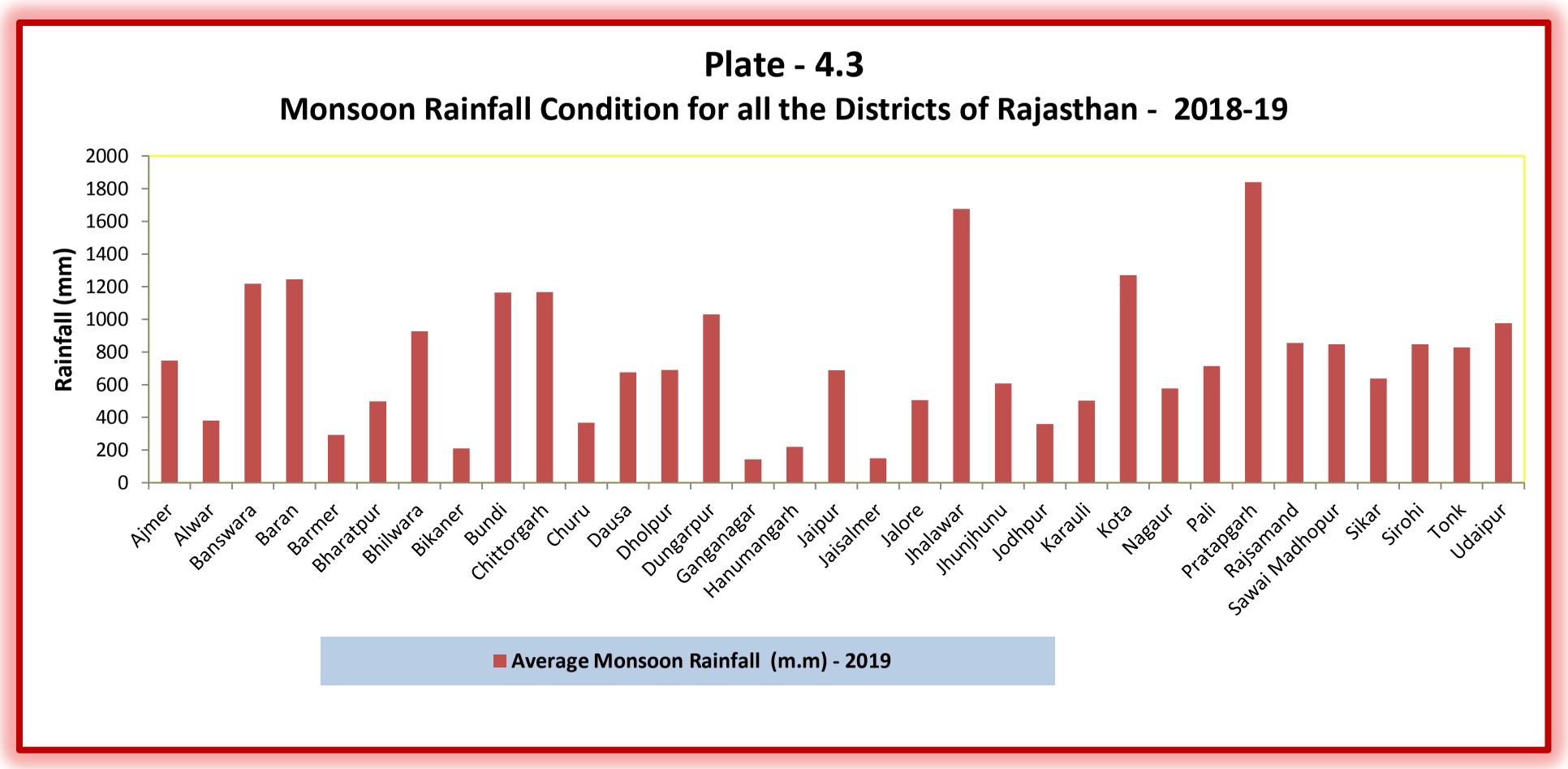
Plate - 4.3
Monsoon Rainfall Condition for all the Districts of Rajasthan - 2018-19
Rainfall (mm)
2000
1800
1600
1400
1200
1000
800
600
400
200
0
Ajmer
Alwar
Banswara
Baran
Barmer
Bharatpur
Bhilwara
Bikaner
Bundi
Chittorgarh
Churu
Dausa
Dholpur
Dungarpur
Ganganagar
Hanumangarh
Jaipur
Jaisalmer
Jalore
Jhalawar
Jhunjhunu
Jodhpur
Karauli
Kota
Nagaur
Pali
Pratapgarh
Rajsamand
Sawai Madhopur
Sikar
Sirohi
Tonk
Udaipur
Average Monsoon Rainfall (m.m) - 2019

TABLE - 1

DISTRICT WISE AVERAGE DEPTH TO WATER LEVEL OF PRE AND POST MONSOON 2019 AND AVERAGE WATER LEVEL FLUCTUATION BETWEEN PRE AND POST MONSOON 2019

S.N.	District	No of DW/DCB /SW/TW	No of PZ	Total No of Monitoring Stations	No of MSs WL available in Pre 19	No of MSs WL available in Post 19	Pre 19 Av.depth to WL (mbgl)	Post 19 Av.depth to WL (mbgl)	Change* in WL (Pre 19-Post 19) mtrs	Min. WL Pre 19 (mbgl)	Min. WL Post 19 (mbgl)	Max. WL Pre 19 (mbgl)	Max. WL Post 19 (mbgl)
1	**Ajmer**	242	141	383	314	348	14.61	8.97	7.06	1.50	0.47	95.87	68.50
2	**Alwar**	237	192	429	160	161	38.93	37.62	1.68	2.90	1.00	124.65	122.00
3	**Banswara**	190	146	336	259	294	9.49	4.30	4.72	0.18	0.10	49.17	35.50
4	**Baran**	104	83	187	141	141	14.16	6.99	6.61	1.80	0.75	53.90	43.60
5	**Barmer**	102	98	200	112	122	34.62	36.55	0.58	1.10	2.90	104.50	112.80
6	**Bharatpur**	220	114	334	157	155	18.94	18.28	0.73	1.55	1.00	77.40	100.90
7	**Bhilwara**	240	124	364	283	319	15.17	3.28	11.91	0.20	0.20	44.80	29.70
8	**Bikaner**	134	214	348	174	171	69.88	70.22	-0.15	7.50	7.42	152.68	153.01
9	**Bundi**	170	82	252	151	152	14.29	10.56	3.82	1.40	1.10	58.10	47.60
10	**Chittorgarh**	174	100	274	206	251	17.74	3.87	13.31	2.05	0.05	57.12	46.76
11	**Churu**	147	76	223	106	104	42.18	40.28	0.06	11.35	10.46	127.10	92.84
12	**Dausa**	76	148	224	103	103	34.94	31.01	3.60	11.90	8.30	66.75	63.65
13	**Dholpur**	133	70	203	116	115	15.98	12.49	3.31	2.25	0.80	51.90	50.40
14	**Dungarpur**	167	126	293	266	273	13.43	3.24	9.43	2.90	0.10	55.10	29.00
15	**Ganganagar**	113	30	143	92	92	10.76	11.07	0.09	1.24	1.18	43.16	42.92
16	**Hanumangarh**	76	34	110	65	60	17.47	17.69	0.08	1.35	1.31	44.86	43.61
17	**Jaipur**	154	274	428	250	244	36.77	32.90	2.90	3.60	0.70	92.60	97.35
18	**Jaisalmer**	83	156	239	184	176	47.06	46.02	0.21	1.69	2.11	139.25	135.25
19	**Jalore**	161	87	248	156	160	30.85	29.10	1.51	2.60	1.75	98.87	96.17
20	**Jhalawar**	192	76	268	237	241	10.75	5.05	5.78	2.50	0.15	38.50	36.00
21	**Jhunjhunu**	30	170	200	118	116	56.48	55.48	0.49	9.21	8.14	94.80	95.40
22	**Jodhpur**	133	154	287	239	237	50.66	50.21	0.96	2.95	0.30	162.50	162.20
23	**Karauli**	88	65	153	64	65	24.96	21.87	2.99	1.20	1.00	59.60	60.59

GWD DSPC

S.N	District	No of DW/DCB /SW/TW	No of PZ	Total No of Monitoring Stations	No of MSs WL available in Pre 19	No of MSs WL available in Post 19	Pre 19 Av.depth to WL (mbgl)	Post 19 Av.depth to WL (mbgl)	Change* in WL (Pre 19-Post 19) mtrs	Min. WL Pre 19 (mbgl)	Min. WL Post 19 (mbgl)	Max. WL Pre 19 (mbgl)	Max. WL Post 19 (mbgl)
24	**Kota**	97	77	174	126	135	13.71	5.77	7.13	2.60	1.00	54.50	33.60
25	**Nagaur**	115	149	264	186	186	59.81	58.96	0.66	8.02	6.52	156.20	154.40
26	**Pali**	186	109	295	255	271	18.34	11.28	6.98	3.15	0.10	69.20	63.15
27	**Pratapgarh**	90	36	126	109	112	14.67	2.42	9.05	1.91	0.02	62.90	20.10
28	**Rajsamand**	174	97	271	215	240	15.08	4.22	10.7	1.58	0.02	53.15	22.09
29	**Sawai Madhopur**	92	70	162	99	126	20.07	10.22	8.79	3.20	0.40	57.90	57.50
30	**Sikar**	59	149	208	135	131	50.97	48.98	0.88	10.52	4.10	96.93	96.70
31	**Sirohi**	171	129	300	282	282	19.96	12.96	7.01	3.16	0.32	43.96	41.65
32	**Tonk**	144	119	263	214	225	11.9	6.54	5.45	3.60	1.10	42.45	33.75
33	**Udaipur**	263	163	426	341	383	12.98	3.96	8.71	1.80	0.05	65.00	52.00
STATE LEVEL		**4757**	**3858**	**8615**	**5915**	**6191**							

*** In column "Change in WL (Pre19-Post 19)" the abnormal values (> 10 mt depletion and rise >30 mt.) are not considered for average.**

GWD RSPCA

TABLE - 2

BLOCK WISE AVERAGE DEPTH TO WATER LEVEL OF PRE AND POST MONSOON 2019 AND AVERAGE WATER LEVEL FLUCTUATION BETWEEN PRE AND POST MONSOON 2019

S.N	District	Block	No of DW/DCB /SW/TW	No of PZ	Total No of Monitoring Stations	No of MSs WL available in Pre 19	No of MSs WL available in Post 19	Pre 19 Av.depth to WL (mbgl)	Post 19 Av.depth to WL (mbgl)	Change* in WL (Pre 19-Post 19) mtrs	Min. WL Pre 19 (mbgl)	Min. WL Post 19 (mbgl)	Max. WL Pre 19 (mbgl)	Max. WL Post 19 (mbgl)
1	Ajmer	Arain	23	8	31	29	29	10.91	6.64	4.08	3.35	1.15	21.20	16.90
2	Ajmer	Bhinay	20	13	33	29	32	9.03	4.20	4.39	1.90	0.47	24.00	8.87
3	Ajmer	Jawaja	29	12	41	33	37	11.73	5.22	7.67	1.50	1.35	23.20	13.80
4	Ajmer	Kekri	33	13	46	37	42	8.36	4.08	4.41	2.32	0.85	23.50	9.65
5	Ajmer	Masuda	29	14	43	34	40	17.32	8.73	8.55	7.06	3.40	51.99	19.73
6	Ajmer	Peesangan	22	46	68	45	62	23.04	18.83	9.35	4.03	1.00	95.87	68.50
7	Ajmer	Sarwar	27	9	36	33	32	8.55	3.61	4.90	2.90	0.86	17.95	10.70
8	Ajmer	Silora	26	9	35	28	29	24.62	14.77	10.18	5.20	2.95	45.20	31.20
9	Ajmer	Srinagar	33	17	50	46	46	18.28	8.08	8.97	4.20	0.80	42.25	18.30
10	Alwar	Bansur	23	15	38	12	12	47.38	47.98	-0.60	31.80	29.00	75.00	73.80
11	Alwar	Behror	14	20	34	10	10	71.18	74.09	-1.36	32.15	36.00	124.65	122.00
12	Alwar	Kathumar	15	14	29	9	9	33.41	32.42	0.99	16.50	15.30	60.50	61.10
13	Alwar	Kishangarh	15	12	27	6	6	42.06	55.37	0.40	37.20	23.70	114.65	114.80
14	Alwar	Kotkasim	13	13	26	12	12	31.93	31.21	0.72	17.50	16.10	46.50	46.80
15	Alwar	Laxmangarh	15	11	26	8	8	34.83	47.65	-0.61	12.35	13.50	69.15	73.70
16	Alwar	Mandawar	14	13	27	10	9	41.70	41.41	0.59	31.50	26.90	53.80	55.40
17	Alwar	Neemrana	15	14	29	8	8	64.00	65.49	-1.49	33.05	29.30	107.95	108.10
18	Alwar	Rajgarh	13	23	36	29	28	28.89	21.91	6.59	8.50	3.80	98.90	83.90
19	Alwar	Ramgarh	21	8	29	10	10	32.06	35.54	-1.14	18.00	16.15	54.85	60.40

GWD DSI

S.N	District	Block	No of DW/DCB /SW/TW	No of PZ	Total No of Monitoring Stations	No of MSs WL available in Pre 19	No of MSs WL available in Post 19	Pre 19 Av.depth to WL (mbgl)	Post 19 Av.depth to WL (mbgl)	Change* in WL (Pre 19-Post 19) mtrs	Min. WL Pre 19 (mbgl)	Min. WL Post 19 (mbgl)	Max. WL Pre 19 (mbgl)	Max. WL Post 19 (mbgl)
20	Alwar	Reni	13	8	21	6	6	39.24	39.80	-0.56	22.60	22.70	54.55	50.70
21	Alwar	Thanagazi	23	16	39	18	22	25.83	20.39	5.08	2.90	1.00	75.40	71.70
22	Alwar	Tijara	19	13	32	11	10	26.91	30.08	-1.99	15.10	24.70	35.35	39.45
23	Alwar	Umrain	24	12	36	11	11	39.77	54.99	3.78	11.70	9.60	111.80	109.30
24	Banswara	Anandpuri	12	11	23	17	21	11.73	5.42	6.04	4.50	1.30	25.15	13.55
25	Banswara	Arthoona	7	7	14	13	14	10.34	5.19	4.99	4.10	1.30	28.80	21.00
26	Banswara	Bagidora	16	11	27	23	25	10.85	3.75	6.00	3.00	0.94	31.50	15.70
27	Banswara	Banswara	24	15	39	28	32	8.65	4.05	4.38	1.60	0.20	30.50	25.00
28	Banswara	Chhotisarwan	10	17	27	21	23	15.62	7.14	6.91	4.97	1.65	49.17	22.10
29	Banswara	Gangartalai	10	5	15	12	14	8.66	3.27	5.55	4.13	0.80	15.65	6.50
30	Banswara	Garhi	13	16	29	23	23	7.00	2.52	4.82	0.50	0.55	18.50	6.65
31	Banswara	Ghatol	36	20	56	44	48	5.82	2.93	2.89	0.18	0.10	14.80	9.00
32	Banswara	Kushalgarh	24	24	48	31	42	15.44	6.82	6.13	2.65	1.20	49.17	35.50
33	Banswara	Sajjangarh	20	14	34	25	30	7.84	3.40	4.45	2.83	0.88	13.60	11.65
34	Banswara	Talwara	18	6	24	22	22	5.02	2.64	2.37	1.50	0.40	11.65	6.90
35	Baran	Antah	17	19	36	28	26	7.84	3.76	3.03	1.80	1.25	32.20	10.65
36	Baran	Atru	6	25	31	21	22	26.17	11.63	12.52	5.90	0.80	53.90	32.30
37	Baran	Baran	9	16	25	19	16	19.52	7.71	11.04	5.45	1.35	47.00	21.80
38	Baran	Chhabra	13	5	18	13	14	12.04	5.74	6.25	1.95	0.75	30.00	12.20
39	Baran	Chhipabarod	19	6	25	22	22	11.76	6.13	5.67	3.20	1.60	33.70	15.70
40	Baran	Kishanganj	17	7	24	17	20	9.11	5.95	4.09	2.25	1.15	21.50	21.50
41	Baran	Shahbad	23	5	28	21	21	13.64	8.31	5.38	3.70	1.40	49.10	43.60
42	Barmer	Balotra	8	9	17	8	8	29.86	27.30	2.56	12.70	7.50	51.20	50.55

GWD IDSPCL

S.N	District	Block	No of DW/DCB /SW/TW	No of PZ	Total No of Monitoring Stations	No of MSs WL available in Pre 19	No of MSs WL available in Post 19	Pre 19 Av.depth to WL (mbgl)	Post 19 Av.depth to WL (mbgl)	Change* in WL (Pre 19-Post 19) mtrs	Min. WL Pre 19 (mbgl)	Min. WL Post 19 (mbgl)	Max. WL Pre 19 (mbgl)	Max. WL Post 19 (mbgl)
43	Barmer	Barmer	18	7	25	20	22	39.30	38.50	1.64	6.00	4.30	88.20	88.85
44	Barmer	Baytoo	4	5	9	5	6	35.56	44.48	-0.85	22.56	24.90	71.50	84.85
45	Barmer	Chohtan	7	5	12	5	7	54.28	59.04	0.77	26.60	29.15	81.00	80.40
46	Barmer	Dhanau	1	10	11	5	5	66.80	68.32	-1.52	52.40	52.30	76.75	80.50
47	Barmer	Dhorimanna	6	8	14	8	8	17.84	18.78	-0.94	2.85	2.90	54.40	55.60
48	Barmer	Gadra	9	13	22	8	13	33.53	52.83	0.39	8.65	7.95	104.50	112.80
49	Barmer	Gida	4	2	6	5	6	29.47	27.71	0.59	5.15	4.90	60.30	59.40
50	Barmer	Gudamalani	3	2	5	3	3	5.10	5.52	-0.42	1.10	3.90	8.00	7.85
51	Barmer	Kalyanpur	11	1	12	9	9	21.14	20.16	0.99	8.50	7.90	46.80	42.90
52	Barmer	Patodi	2	1	3	1	1	22.25	22.85	-0.60	22.25	22.85	22.25	22.85
53	Barmer	Ramsar	6	1	7	7	7	38.59	38.17	0.41	13.40	14.60	68.10	68.65
54	Barmer	Samdari	7	4	11	8	8	21.40	20.37	1.01	3.73	4.25	48.03	43.70
55	Barmer	Sedwa	4	7	11	6	5	24.18	17.22	-0.05	3.05	4.60	59.25	49.60
56	Barmer	Sheo	4	14	18	9	8	59.93	55.09	-0.70	16.10	15.85	104.28	102.90
57	Barmer	Sindhari	6	4	10	4	4	30.59	28.43	2.16	12.40	9.75	41.20	39.50
58	Barmer	Siwana	2	5	7	1	2	34.85	38.58	-0.20	34.85	35.05	34.85	42.10
59	Bharatpur	Bayana	31	13	44	23	26	22.55	21.45	0.69	3.40	3.20	77.40	72.90
60	Bharatpur	Deeg	21	7	28	17	16	10.84	10.49	0.72	3.05	3.20	16.95	17.30
61	Bharatpur	Kaman	20	8	28	10	10	14.02	13.38	0.64	3.75	1.00	30.40	29.50
62	Bharatpur	Kumher	20	8	28	20	20	11.16	9.90	1.37	3.60	3.90	22.85	22.30
63	Bharatpur	Nadbai	17	16	33	11	13	22.58	22.71	0.14	8.75	7.50	39.40	42.00
64	Bharatpur	Nagar	21	13	34	13	10	27.38	23.93	-0.57	7.70	6.10	61.20	62.60
65	Bharatpur	Pahari	13	5	18	9	8	13.95	11.28	1.82	5.65	4.40	27.30	26.80

GWD IDSPC

S.N	District	Block	No of DW/DCB /SW/TW	No of PZ	Total No of Monitoring Stations	No of MSs WL available in Pre 19	No of MSs WL available in Post 19	Pre 19 Av.depth to WL (mbgl)	Post 19 Av.depth to WL (mbgl)	Change* in WL (Pre 19-Post 19) mtrs	Min. WL Pre 19 (mbgl)	Min. WL Post 19 (mbgl)	Max. WL Pre 19 (mbgl)	Max. WL Post 19 (mbgl)
66	Bharatpur	Roopwas	28	11	39	17	17	16.46	16.58	-0.12	4.45	1.70	48.80	50.20
67	Bharatpur	Sewar	22	11	33	17	16	12.34	10.11	2.18	1.55	1.45	38.55	40.80
68	Bharatpur	Weir	27	22	49	20	19	34.41	37.27	0.27	6.20	5.60	63.40	100.90
69	Bhilwara	Asind	24	12	36	26	29	15.54	3.87	11.56	2.80	0.50	30.20	14.40
70	Bhilwara	Banera	22	11	33	27	28	13.65	1.91	12.03	4.15	0.20	24.70	4.80
71	Bhilwara	Beejoliya	8	5	13	9	11	17.74	2.79	11.63	3.30	1.60	44.80	4.30
72	Bhilwara	Hurda	17	11	28	17	23	13.96	4.05	9.90	2.70	0.35	35.50	19.20
73	Bhilwara	Jahazpur	23	10	33	26	32	15.48	3.18	12.31	5.50	0.20	39.30	14.45
74	Bhilwara	Kotri	21	9	30	24	25	13.13	2.38	10.67	3.80	0.45	30.40	6.90
75	Bhilwara	Mandal	26	15	41	32	37	15.87	3.37	12.90	0.20	0.50	29.00	12.10
76	Bhilwara	Mandalgarh	12	10	22	15	18	17.98	2.37	15.85	13.05	0.65	30.00	5.55
77	Bhilwara	Raipur	18	12	30	25	29	17.96	4.84	13.04	7.85	1.50	26.70	10.05
78	Bhilwara	Sahada	18	11	29	24	26	17.24	5.52	11.75	8.20	0.30	44.70	29.70
79	Bhilwara	Shahpura	23	5	28	25	25	10.62	1.80	8.80	3.95	0.50	16.40	3.90
80	Bhilwara	Suwana	28	13	41	33	36	15.17	2.78	12.66	4.50	0.60	30.60	6.75
81	Bikaner	Bikaner	20	45	65	35	34	77.48	78.24	-0.64	33.57	33.78	152.68	153.01
82	Bikaner	Dungargarh	24	45	69	22	22	78.31	78.16	0.15	52.16	50.85	127.95	129.47
83	Bikaner	Khajuwala	4	11	15	13	13	26.50	26.38	0.12	11.15	11.10	47.88	47.89
84	Bikaner	Lunkaransar	32	32	64	33	32	53.29	53.06	-0.43	17.60	17.75	81.00	81.57
85	Bikaner	Nokha	13	24	37	17	17	92.57	92.72	-0.16	38.37	39.17	132.45	132.70
86	Bikaner	Panchu	16	12	28	18	17	79.33	80.87	0.78	26.77	25.86	117.28	117.22
87	Bikaner	Shri Kolayat	25	45	70	36	36	73.06	73.24	-0.18	7.50	7.42	150.10	150.73
88	Bundi	Bundi	23	10	33	22	22	13.44	8.08	5.36	2.25	2.00	58.10	29.60

GWD IDSPC

S.N	District	Block	No of DW/DCB /SW/TW	No of PZ	Total No of Monitoring Stations	No of MSs WL available in Pre 19	No of MSs WL available in Post 19	Pre 19 Av.depth to WL (mbgl)	Post 19 Av.depth to WL (mbgl)	Change* in WL (Pre 19-Post 19) mtrs	Min. WL Pre 19 (mbgl)	Min. WL Post 19 (mbgl)	Max. WL Pre 19 (mbgl)	Max. WL Post 19 (mbgl)
89	Bundi	Hindoli	40	23	63	29	33	18.83	13.63	5.04	9.10	4.05	53.05	47.60
90	Bundi	Keshoraipatan	44	13	57	46	45	11.73	8.89	3.30	1.40	1.10	42.50	36.82
91	Bundi	Nainwa	41	27	68	32	30	18.44	15.48	3.21	8.80	6.30	56.68	45.35
92	Bundi	Talera	22	9	31	22	22	8.52	5.99	2.53	1.70	1.20	26.35	22.30
93	Chittorgarh	Barisadri	12	7	19	14	17	18.49	3.40	16.09	11.78	0.36	27.96	15.14
94	Chittorgarh	Begun	16	11	27	24	26	17.97	2.28	14.79	2.51	0.64	40.26	5.83
95	Chittorgarh	Bhadesar	19	10	29	20	26	20.04	4.12	16.15	12.51	0.08	36.12	30.05
96	Chittorgarh	Bhainsrorgarh	16	12	28	23	25	12.87	3.73	8.26	2.05	0.10	34.39	9.30
97	Chittorgarh	Bhopalsagar	14	8	22	15	20	15.81	5.46	11.37	8.09	0.55	32.20	12.95
98	Chittorgarh	Chittorgarh	14	14	28	19	25	18.67	2.28	12.16	4.65	0.49	50.59	11.65
99	Chittorgarh	Dungla	12	6	18	12	17	15.28	2.66	13.15	4.53	0.55	24.35	5.69
100	Chittorgarh	Gangrar	18	9	27	17	25	19.62	6.65	12.37	3.77	0.05	57.12	46.76
101	Chittorgarh	Kapasan	20	8	28	21	26	22.33	4.66	15.49	9.64	0.75	50.22	11.00
102	Chittorgarh	Nimbahera	17	9	26	21	23	17.47	2.49	15.02	6.43	0.12	32.21	6.07
103	Chittorgarh	Rashmi	16	7	23	20	21	16.25	4.65	11.85	7.14	0.10	30.76	15.30
104	Churu	Bidasar	16	4	20	5	3	90.69	66.66	-1.97	51.70	42.15	127.10	89.14
105	Churu	Churu	19	23	42	22	22	35.76	36.32	-0.55	22.10	20.25	49.25	49.35
106	Churu	Rajgarh	22	19	41	25	25	39.67	39.79	-0.11	19.25	19.35	87.80	87.90
107	Churu	Ratangarh	21	11	32	15	15	41.26	39.98	0.04	21.60	20.77	59.10	46.80
108	Churu	Sardar Shahar	41	14	55	24	24	49.77	49.70	0.07	27.05	27.17	92.60	92.84
109	Churu	Sujangarh	20	2	22	9	9	32.49	29.94	2.55	11.35	10.46	57.15	56.97
110	Churu	Taranagar	8	3	11	6	6	22.17	22.26	-0.09	17.35	17.40	26.50	26.65
111	Dausa	Bandikui	11	23	34	18	18	40.10	37.33	2.77	21.00	16.45	63.80	56.40

GWD IDSPC

S.N	District	Block	No of DW/DCB /SW/TW	No of PZ	Total No of Monitoring Stations	No of MSs WL available in Pre 19	No of MSs WL available in Post 19	Pre 19 Av.depth to WL (mbgl)	Post 19 Av.depth to WL (mbgl)	Change* in WL (Pre 19-Post 19) mtrs	Min. WL Pre 19 (mbgl)	Min. WL Post 19 (mbgl)	Max. WL Pre 19 (mbgl)	Max. WL Post 19 (mbgl)
112	Dausa	Dausa	11	36	47	26	26	27.13	22.68	4.13	13.50	10.10	44.90	41.55
113	Dausa	Lalsot	14	30	44	20	20	37.87	33.77	4.10	14.30	9.10	59.90	52.10
114	Dausa	Lawan	6	16	22	10	11	24.49	26.54	1.24	11.90	8.30	45.31	45.93
115	Dausa	Mahua	21	18	39	16	16	37.16	30.65	4.40	16.60	8.90	66.75	63.65
116	Dausa	Sikrai	13	25	38	13	12	43.46	39.61	3.85	20.40	16.80	55.80	51.60
117	Dholpur	Bari	31	12	43	25	25	12.45	8.58	3.86	2.25	0.80	36.70	26.70
118	Dholpur	Baseri	37	13	50	42	42	13.43	10.04	3.39	2.83	1.60	39.60	35.80
119	Dholpur	Dholpur	17	9	26	15	15	13.83	10.98	3.19	3.00	1.85	38.65	38.80
120	Dholpur	Rajakhera	33	21	54	21	20	25.10	20.88	3.35	7.00	7.50	51.90	50.40
121	Dholpur	Saipau	15	15	30	13	13	18.73	16.70	2.03	4.90	4.10	35.00	30.90
122	Dungarpur	Aspur	18	12	30	27	27	8.63	2.28	6.34	2.90	0.10	23.30	6.90
123	Dungarpur	Bichhiwara	19	13	32	30	29	16.82	4.00	10.01	5.50	0.25	48.00	10.30
124	Dungarpur	Cheekhli	10	10	20	19	19	18.44	4.70	10.70	7.20	0.35	55.10	12.30
125	Dungarpur	Dovra	22	16	38	34	36	11.12	2.22	8.97	4.55	0.10	26.60	10.50
126	Dungarpur	Dungarpur	16	14	30	27	27	13.15	3.57	9.57	4.80	0.60	24.50	9.45
127	Dungarpur	Galiyakot	9	11	20	18	19	18.46	3.79	13.10	6.20	0.20	48.80	10.40
128	Dungarpur	Jhonthri	10	11	21	19	18	14.59	3.46	11.13	7.00	0.40	25.10	7.10
129	Dungarpur	Sabla	18	8	26	23	24	8.11	2.00	4.98	4.20	0.15	38.10	7.10
130	Dungarpur	Sagwara	28	13	41	39	42	10.11	2.14	7.98	3.80	0.10	23.30	10.70
131	Dungarpur	Simalwara	17	15	32	29	30	18.58	4.38	13.57	5.20	0.55	40.90	13.90
132	Ganganagar	Anupgarh	6	2	8	5	5	13.09	13.68	-0.59	9.37	9.26	15.03	15.48
133	Ganganagar	Ganganagar	16	5	21	12	12	6.05	5.97	0.08	3.60	3.66	12.35	12.04
134	Ganganagar	Gharsana	1	2	3	2	2	12.58	12.70	-0.12	7.12	7.23	18.03	18.16

GWD IDSPC

S.N	District	Block	No of DW/DCB /SW/TW	No of PZ	Total No of Monitoring Stations	No of MSs WL available in Pre 19	No of MSs WL available in Post 19	Pre 19 Av.depth to WL (mbgl)	Post 19 Av.depth to WL (mbgl)	Change* in WL (Pre 19-Post 19) mtrs	Min. WL Pre 19 (mbgl)	Min. WL Post 19 (mbgl)	Max. WL Pre 19 (mbgl)	Max. WL Post 19 (mbgl)
135	Ganganagar	Karanpur	20	4	24	16	15	5.43	5.39	-0.05	1.63	2.44	9.64	9.31
136	Ganganagar	Padampur	17	3	20	14	14	11.01	10.84	0.17	7.03	7.56	15.86	15.79
137	Ganganagar	Raisinghnagar	19	4	23	16	16	8.40	8.19	0.21	3.60	3.54	11.74	11.52
138	Ganganagar	Sadulsahar	10	3	13	8	8	17.07	17.17	-0.10	6.96	6.88	24.42	24.62
139	Ganganagar	Suratgarh	19	6	25	16	17	18.54	19.59	0.40	1.24	1.18	43.16	42.92
140	Ganganagar	Vijaynagar	5	1	6	3	3	6.18	6.23	-0.05	5.82	5.77	6.56	6.73
141	Hanumangarh	Bhadra	14	11	25	15	14	12.71	12.37	0.23	3.22	1.61	18.15	17.59
142	Hanumangarh	Hanumangarh	17	8	25	15	14	17.98	19.88	-0.70	4.03	3.96	28.59	31.65
143	Hanumangarh	Nohar	18	7	25	16	15	18.70	17.54	0.82	10.24	9.24	30.87	30.43
144	Hanumangarh	Pilibanga	9	2	11	7	5	23.03	26.97	-0.69	6.52	19.22	32.53	33.98
145	Hanumangarh	Rawatsar	6	3	9	4	4	31.41	30.93	0.48	1.35	1.31	44.86	43.61
146	Hanumangarh	Sangaria	8	1	9	5	5	14.53	14.51	0.02	6.23	6.71	19.23	18.62
147	Hanumangarh	Tibbi	4	2	6	3	3	5.50	5.27	0.23	2.17	1.57	10.12	9.34
148	Jaipur	Amer	2	13	15	11	11	57.25	54.50	2.74	20.90	18.40	89.30	86.00
149	Jaipur	Bairath	12	10	22	4	4	41.83	42.68	-0.85	17.20	17.30	51.60	54.30
150	Jaipur	Bassi	10	23	33	19	17	47.16	45.24	2.14	16.60	15.40	76.20	68.90
151	Jaipur	Chaksu	15	20	35	33	33	15.84	12.32	3.52	5.10	0.70	34.30	27.20
152	Jaipur	Dudu	20	23	43	38	37	16.92	11.30	5.47	4.80	1.80	65.90	56.90
153	Jaipur	Govindgarh	7	22	29	16	15	59.91	58.39	-0.17	13.30	43.30	85.90	81.50
154	Jaipur	Jalsu	3	7	10	5	5	60.72	59.82	0.90	44.20	39.30	79.30	72.40
155	Jaipur	Jamwaramgarh	8	19	27	18	17	50.25	46.72	3.29	11.50	11.50	92.60	77.90
156	Jaipur	Jhotwara	7	22	29	18	16	58.74	55.70	1.19	3.60	2.00	85.10	79.70
157	Jaipur	Kotputli	13	19	32	9	9	48.60	49.09	1.26	36.80	34.20	86.75	88.60

GWD IDSPCL

S.N	District	Block	No of DW/DCB /SW/TW	No of PZ	Total No of Monitoring Stations	No of MSs WL available in Pre 19	No of MSs WL available in Post 19	Pre 19 Av.depth to WL (mbgl)	Post 19 Av.depth to WL (mbgl)	Change* in WL (Pre 19-Post 19) mtrs	Min. WL Pre 19 (mbgl)	Min. WL Post 19 (mbgl)	Max. WL Pre 19 (mbgl)	Max. WL Post 19 (mbgl)
158	Jaipur	Paota	11	8	19	5	5	43.94	40.75	3.19	36.90	30.30	55.60	55.90
159	Jaipur	Phagi	17	23	40	32	33	11.19	7.39	4.63	6.55	3.10	28.50	34.00
160	Jaipur	Sambher	11	15	26	11	12	36.89	33.24	2.07	5.20	4.60	71.80	70.40
161	Jaipur	Sanganer	13	30	43	20	20	48.89	45.54	2.15	6.90	4.00	77.50	76.20
162	Jaipur	Shahpura	5	20	25	11	10	64.55	60.48	-0.27	24.70	22.20	90.90	97.35
163	Jaisalmer	Jaisalmer	20	49	69	52	49	46.41	45.06	0.73	1.69	2.11	126.25	126.33
164	Jaisalmer	Sam	26	61	87	64	62	69.53	67.10	0.64	13.36	13.94	139.25	135.25
165	Jaisalmer	Sankra	37	47	84	68	65	26.08	26.65	-0.60	5.25	3.55	104.25	106.80
166	Jalore	Ahore	31	8	39	33	33	20.97	19.32	1.65	2.60	1.75	49.95	48.90
167	Jalore	Bhinmal	12	19	31	14	15	43.93	46.06	0.59	8.70	4.60	70.90	84.15
168	Jalore	Chitalwana	9	5	14	6	6	11.11	11.17	-0.06	2.85	2.45	22.80	23.25
169	Jalore	Jalore	27	13	40	29	31	30.49	28.69	1.36	10.40	7.90	72.72	71.45
170	Jalore	Jaswantpura	25	4	29	25	26	26.85	23.49	2.82	5.90	5.50	81.26	82.28
171	Jalore	Raniwara	19	13	32	21	22	21.73	20.00	2.24	7.50	5.60	52.70	52.40
172	Jalore	Sanchore	17	7	24	14	13	35.72	30.37	1.07	3.40	3.00	91.40	65.75
173	Jalore	Sayla	21	18	39	14	14	66.19	66.12	0.07	22.10	22.20	98.87	96.17
174	Jhalawar	Aklera	36	4	40	38	39	9.58	4.14	5.56	3.90	0.15	38.50	34.30
175	Jhalawar	Bakani	16	8	24	21	21	11.64	3.44	8.20	2.90	0.20	25.90	11.10
176	Jhalawar	Bhawani Mandi	15	6	21	18	19	10.81	4.24	6.52	6.05	0.90	16.40	12.00
177	Jhalawar	Dag	23	9	32	28	29	10.86	7.27	3.48	5.20	2.00	34.40	34.30
178	Jhalawar	Jhalrapatan	29	15	44	39	40	11.53	4.30	7.03	2.50	0.50	36.80	36.00
179	Jhalawar	Khanpur	19	22	41	34	33	8.90	6.14	3.52	3.00	1.10	29.00	21.80
180	Jhalawar	Manoharthana	26	4	30	28	29	10.62	6.85	3.63	2.60	0.85	20.80	13.50

GWD IDSPC

S.N	District	Block	No of DW/DCB /SW/TW	No of PZ	Total No of Monitoring Stations	No of MSs WL available in Pre 19	No of MSs WL available in Post 19	Pre 19 Av.depth to WL (mbgl)	Post 19 Av.depth to WL (mbgl)	Change* in WL (Pre 19-Post 19) mtrs	Min. WL Pre 19 (mbgl)	Min. WL Post 19 (mbgl)	Max. WL Pre 19 (mbgl)	Max. WL Post 19 (mbgl)
181	Jhalawar	Pirawa	28	8	36	31	31	12.57	3.84	8.94	2.95	0.20	21.00	10.80
182	Jhunjhunu	Alsisar	3	26	29	23	24	39.82	39.67	0.01	25.16	24.48	56.38	57.01
183	Jhunjhunu	Buhana	5	22	27	10	9	82.38	79.82	1.17	57.80	50.38	94.80	95.40
184	Jhunjhunu	Chirawa	-	20	20	12	12	68.26	68.73	-0.47	51.99	52.78	87.44	88.32
185	Jhunjhunu	Jhunjhunu	-	25	25	19	19	53.92	54.08	-0.16	38.06	38.11	67.27	67.58
186	Jhunjhunu	Khetri	9	12	21	8	8	46.71	43.58	3.12	14.00	13.00	89.98	90.60
187	Jhunjhunu	Nawal Gargh	1	19	20	15	15	61.06	60.76	0.29	41.52	38.28	76.54	77.02
188	Jhunjhunu	Suraj Gargh	2	18	20	9	9	74.38	75.07	-0.70	60.31	60.81	88.00	88.86
189	Jhunjhunu	Udaipurwati	10	28	38	22	20	51.02	48.88	1.57	9.21	8.14	71.32	71.38
190	Jodhpur	Balesar	5	8	13	10	11	29.52	35.33	0.39	7.30	2.35	55.60	97.25
191	Jodhpur	Baori	3	13	16	15	15	73.44	71.68	1.76	11.80	9.40	161.20	162.20
192	Jodhpur	Bap	16	12	28	19	17	61.48	65.94	-0.31	11.80	9.63	111.70	112.70
193	Jodhpur	Bapini	3	8	11	6	6	116.31	117.40	-1.09	81.80	82.60	141.20	144.80
194	Jodhpur	Bhopalgarh	6	15	21	18	18	67.60	66.05	1.55	14.75	11.70	141.05	139.38
195	Jodhpur	Bilara	10	10	20	19	19	35.63	34.09	1.54	5.27	2.77	126.51	126.90
196	Jodhpur	Dechu	3	7	10	7	7	67.06	67.42	-0.35	34.00	34.41	88.30	91.95
197	Jodhpur	Lohawat	3	4	7	5	5	93.16	94.72	-1.56	39.60	38.80	129.80	134.20
198	Jodhpur	Luni	22	10	32	31	31	22.35	20.58	1.77	2.95	0.30	64.00	63.00
199	Jodhpur	Mandore	17	16	33	29	29	27.08	25.15	1.54	4.85	2.20	103.37	103.60
200	Jodhpur	Osian	4	4	8	5	5	92.13	91.89	0.24	42.90	41.80	142.60	140.40
201	Jodhpur	Phalodi	5	9	14	12	11	83.27	90.52	-1.16	9.90	5.10	150.40	152.30
202	Jodhpur	Pipar City	22	8	30	29	29	43.15	40.51	2.64	9.20	3.30	162.50	161.50
203	Jodhpur	Sekhala	2	11	13	11	11	62.00	63.06	-1.06	18.50	18.80	99.51	99.70

GWD IDSPCL

S.N	District	Block	No of DW/DCB /SW/TW	No of PZ	Total No of Monitoring Stations	No of MSs WL available in Pre 19	No of MSs WL available in Post 19	Pre 19 Av.depth to WL (mbgl)	Post 19 Av.depth to WL (mbgl)	Change* in WL (Pre 19-Post 19) mtrs	Min. WL Pre 19 (mbgl)	Min. WL Post 19 (mbgl)	Max. WL Pre 19 (mbgl)	Max. WL Post 19 (mbgl)
204	Jodhpur	Shergarh	11	9	20	17	17	38.25	37.67	0.58	26.18	25.57	51.65	51.85
205	Jodhpur	Tinwari	1	10	11	6	6	82.53	82.78	-0.24	38.75	39.26	151.35	152.10
206	Karauli	Hindone	25	12	37	9	10	27.81	29.99	-0.02	1.20	1.00	59.60	60.59
207	Karauli	Karauli	16	17	33	19	19	25.96	23.14	2.81	6.70	6.40	55.40	52.54
208	Karauli	Mandrayal	3	8	11	7	7	25.23	19.52	5.71	17.20	8.50	32.80	32.50
209	Karauli	Nadoti	15	13	28	13	14	14.61	11.22	3.05	2.90	2.50	32.40	32.00
210	Karauli	Sapotara	8	9	17	10	9	31.88	24.99	5.57	6.60	4.25	52.82	45.96
211	Karauli	Todabhim	21	7	28	6	6	28.10	27.25	0.84	11.16	10.70	58.86	55.98
212	Kota	Itawa	21	10	31	21	23	10.60	7.80	3.32	2.90	1.90	25.20	28.60
213	Kota	Khairabad	25	13	38	33	29	13.95	3.96	11.22	4.60	0.97	28.90	11.72
214	Kota	Ladpura	16	21	37	25	29	16.63	3.95	5.90	1.40	1.00	54.50	24.61
215	Kota	Sangod	15	23	38	27	29	15.35	6.06	8.14	5.40	1.76	36.90	26.97
216	Kota	Sultanpur	20	10	30	20	23	10.75	7.92	5.50	2.38	1.20	32.10	33.60
217	Nagaur	Degana	10	16	26	21	21	53.46	53.37	0.09	23.86	22.30	90.50	90.85
218	Nagaur	Didwana	9	6	15	12	11	31.59	29.32	1.05	12.50	10.95	58.60	58.60
219	Nagaur	Jayal	8	15	23	14	13	57.16	60.30	-0.02	16.60	36.70	89.50	87.40
220	Nagaur	Khinwsar	5	10	15	11	11	101.82	101.76	0.06	73.40	73.20	156.20	154.40
221	Nagaur	Kuchaman	3	12	15	13	13	65.91	65.51	0.40	20.25	20.40	97.90	95.90
222	Nagaur	Ladnun	18	9	27	17	17	44.61	43.70	0.91	8.02	6.52	135.02	135.50
223	Nagaur	Makrana	14	8	22	15	14	54.12	53.45	0.80	27.60	28.70	104.05	102.75
224	Nagaur	Merta	-	24	24	21	21	93.51	92.72	0.78	36.65	34.20	118.90	119.22
225	Nagaur	Molasar	6	6	12	4	4	58.83	57.84	0.99	35.95	33.34	69.75	69.50
226	Nagaur	Mundwa	2	15	17	13	13	95.62	96.15	-0.53	53.40	53.30	139.10	138.20

GWD IDSPC

S.N	District	Block	No of DW/DCB/ SW/TW	No of PZ	Total No of Monitoring Stations	No of MSs WL available in Pre 19	No of MSs WL available in Post 19	Pre 19 Av.depth to WL (mbgl)	Post 19 Av.depth to WL (mbgl)	Change* in WL (Pre 19-Post 19) mtrs	Min. WL Pre 19 (mbgl)	Min. WL Post 19 (mbgl)	Max. WL Pre 19 (mbgl)	Max. WL Post 19 (mbgl)
227	Nagaur	Nagaur	14	6	20	13	13	39.14	38.57	0.57	9.10	7.76	73.15	73.03
228	Nagaur	Nawa	3	9	12	11	11	33.99	32.40	1.59	16.55	15.90	64.32	61.55
229	Nagaur	Parbatsar	14	6	20	12	14	52.60	46.72	1.86	18.55	14.80	80.40	79.70
230	Nagaur	Riyan Bari	9	7	16	9	10	35.55	33.58	1.67	11.25	10.51	88.85	85.40
231	Pali	Bali	21	19	40	34	37	19.04	12.83	6.26	3.25	1.55	40.70	26.40
232	Pali	Desuri	18	18	36	32	35	16.17	7.60	8.54	5.28	2.45	31.95	18.40
233	Pali	Jaitaran	12	10	22	19	19	30.49	22.67	6.48	10.90	5.25	52.90	51.65
234	Pali	Marwar Jn	20	25	45	35	39	19.88	11.53	9.03	5.10	1.65	40.45	45.35
235	Pali	Pali	26	6	32	31	28	9.20	4.37	4.84	3.15	1.10	17.04	12.34
236	Pali	Raipur	16	9	25	20	22	27.10	16.57	6.97	5.90	2.25	69.20	63.15
237	Pali	Rani	18	4	22	18	22	21.33	13.37	8.30	7.45	0.10	33.50	28.85
238	Pali	Rohat	19	5	24	21	23	7.21	3.86	3.60	4.10	1.10	13.10	9.10
239	Pali	Sojat	15	9	24	24	24	21.23	10.95	10.27	4.50	1.50	49.40	30.90
240	Pali	Sumerpur	21	4	25	21	23	17.39	13.95	4.05	5.91	3.10	31.94	24.90
241	Pratapgarh	Arnod	18	8	26	26	26	12.38	1.53	8.91	4.50	0.17	40.18	3.79
242	Pratapgarh	Chhotisadri	20	11	31	28	28	25.75	2.90	14.08	3.32	0.31	62.90	14.73
243	Pratapgarh	Dhariyawad	14	6	20	16	17	7.83	3.35	4.38	1.91	1.32	15.30	6.60
244	Pratapgarh	Peepalkhoont	16	7	23	18	18	10.34	3.36	6.98	4.70	0.02	36.66	20.10
245	Pratapgarh	Pratapgarh	22	4	26	21	23	11.67	1.41	10.07	4.72	0.17	20.55	4.50
246	Rajsamand	Amet	21	11	32	25	28	19.45	7.57	10.72	8.50	0.30	53.15	19.20
247	Rajsamand	Bhim	25	14	39	30	35	12.24	2.26	10.10	2.53	0.10	22.50	7.25
248	Rajsamand	Deogarh	24	12	36	30	32	14.50	1.79	12.88	6.80	0.25	24.90	6.05
249	Rajsamand	Khamnor	31	18	49	42	45	14.99	5.19	9.70	1.58	0.02	34.50	14.64
250	Rajsamand	Kumbhalgarh	25	15	40	29	35	15.65	3.85	10.80	6.99	0.02	39.95	22.09

GWD IDSPC

S.N	District	Block	No of DW/DCB/ SW/TW	No of PZ	Total No of Monitoring Stations	No of MSs WL available in Pre 19	No of MSs WL available in Post 19	Pre 19 Av.depth to WL (mbgl)	Post 19 Av.depth to WL (mbgl)	Change* in WL (Pre 19-Post 19) mtrs	Min. WL Pre 19 (mbgl)	Min. WL Post 19 (mbgl)	Max. WL Pre 19 (mbgl)	Max. WL Post 19 (mbgl)
251	Rajsamand	Railmagra	22	12	34	29	30	16.29	4.46	11.83	5.79	0.26	29.15	11.43
252	Rajsamand	Rajsamand	26	15	41	30	36	13.26	4.64	9.30	6.01	0.04	23.34	14.35
253	Sawai Madhopur	Bamanwas	12	9	21	10	14	16.42	11.60	3.97	4.80	3.15	51.00	38.19
254	Sawai Madhopur	Baunli	21	16	37	26	36	16.86	7.56	9.87	7.20	0.40	37.00	24.61
255	Sawai Madhopur	Chauth Ka Barwara	12	6	18	13	17	18.77	5.08	12.26	5.35	1.15	40.12	24.19
256	Sawai Madhopur	Gangapur	17	13	30	14	17	12.54	9.84	2.03	3.20	1.00	46.90	45.96
257	Sawai Madhopur	Khandar	17	13	30	22	22	26.68	17.24	7.23	4.22	1.90	57.90	57.50
258	Sawai Madhopur	Sawai Madhopur	13	13	26	14	20	26.93	11.01	16.16	9.80	1.16	52.65	27.83
259	Sikar	Danta Ramgarh	12	18	30	18	17	55.22	53.98	0.34	18.10	13.40	86.93	87.91
260	Sikar	Dhod	1	22	23	16	14	73.65	76.68	-0.41	39.92	39.90	96.93	96.70
261	Sikar	Fatehpur	3	22	25	20	19	43.42	43.15	0.25	32.17	32.19	57.84	57.83
262	Sikar	Khandela	9	15	24	15	15	38.97	37.13	1.84	21.28	14.30	79.40	78.02
263	Sikar	Laxmangarh	2	17	19	16	16	53.78	53.75	0.03	35.48	34.72	84.50	84.81
264	Sikar	Neem Ka Thana	11	9	20	12	13	32.15	28.67	3.16	19.87	10.83	55.65	55.64
265	Sikar	Patan	17	2	19	8	9	19.85	16.05	3.03	10.52	4.10	27.22	26.11
266	Sikar	Piprali	3	32	35	21	20	62.22	60.62	0.37	28.50	26.18	86.81	87.33
267	Sikar	Srimadhopur	1	12	13	9	8	60.41	57.34	1.34	39.70	39.87	79.11	80.31
268	Sirohi	Abu Road	31	14	45	42	42	13.79	6.19	7.61	6.52	0.35	23.35	13.61
269	Sirohi	Pindwara	36	38	74	73	73	16.24	7.33	8.91	6.71	0.32	27.65	18.45
270	Sirohi	Reodar	34	31	65	59	59	22.05	15.25	6.79	3.16	1.85	40.53	41.00
271	Sirohi	Sheoganj	32	16	48	45	45	27.72	22.87	4.85	11.67	5.18	43.96	41.65
272	Sirohi	Sirohi	38	30	68	63	63	20.91	14.75	6.16	8.22	3.39	37.70	36.62
273	Tonk	Deoli	24	15	39	29	31	10.85	5.53	4.40	4.35	1.35	22.50	13.20

GWD IDSPC

S.N	District	Block	No of DW/DCB/ SW/TW	No of PZ	Total No of Monitoring Stations	No of MSs WL available in Pre 19	No of MSs WL available in Post 19	Pre 19 Av.depth to WL (mbgl)	Post 19 Av.depth to WL (mbgl)	Change* in WL (Pre 19-Post 19) mtrs	Min. WL Pre 19 (mbgl)	Min. WL Post 19 (mbgl)	Max. WL Pre 19 (mbgl)	Max. WL Post 19 (mbgl)
274	Tonk	Malpura	27	19	46	42	43	10.06	6.18	4.53	3.60	1.10	20.05	33.75
275	Tonk	Newai	24	29	53	39	43	15.22	9.45	5.96	5.90	2.30	36.75	26.35
276	Tonk	Todaraisingh	20	16	36	31	33	9.83	5.31	4.71	4.65	1.50	20.35	14.60
277	Tonk	Tonk	28	22	50	47	47	10.74	6.08	4.65	4.45	1.20	39.30	26.20
278	Tonk	Uniara	21	18	39	26	28	15.73	6.00	9.65	6.30	2.20	42.45	19.25
279	Udaipur	Badgaon	18	14	32	25	30	19.47	5.43	11.09	4.20	0.05	65.00	23.10
280	Udaipur	Bhinder	29	20	49	41	44	14.40	3.71	10.20	3.95	0.10	39.20	10.35
281	Udaipur	Girwa	19	10	29	25	26	14.88	5.43	10.57	2.83	0.10	40.38	52.00
282	Udaipur	Gogunda	14	4	18	12	17	11.19	2.76	8.28	3.00	0.88	19.70	5.70
283	Udaipur	Jhadol	21	8	29	21	27	13.53	5.06	8.42	1.80	1.15	35.40	13.70
284	Udaipur	Jhallara	12	4	16	14	15	6.06	1.20	4.96	3.10	0.05	11.50	4.63
285	Udaipur	Kherwara	12	9	21	15	18	11.79	2.32	9.30	3.40	0.10	25.61	8.70
286	Udaipur	Kotra	18	9	27	23	23	9.37	3.40	6.08	3.60	0.10	16.15	8.73
287	Udaipur	Kurabar	12	10	22	18	19	12.46	3.29	9.25	3.23	0.10	32.25	14.28
288	Udaipur	Lasadiya	14	13	27	24	26	16.22	5.87	10.46	5.52	0.10	31.00	13.30
289	Udaipur	Mavli	29	20	49	41	44	16.41	5.81	10.12	5.60	0.57	39.30	19.30
290	Udaipur	Phalasiya	5	5	10	6	8	6.55	3.34	3.34	4.62	0.05	10.30	8.10
291	Udaipur	Rikhabdeo	9	7	16	12	15	9.75	3.69	5.61	3.81	0.62	19.43	7.07
292	Udaipur	Salumber	15	5	20	17	20	8.53	2.03	6.48	2.50	0.05	19.80	5.15
293	Udaipur	Sarada	15	8	23	18	19	10.84	2.35	8.11	2.00	0.10	22.30	7.15
294	Udaipur	Sayra	12	8	20	15	17	10.15	2.28	7.79	3.67	0.35	15.85	8.67
295	Udaipur	Semari	9	9	18	15	16	10.55	3.36	7.07	3.55	0.10	34.70	11.30
STATE LEVEL			**4757**	**3858**	**8615**	**5915**	**6191**							

*** In column "Change in WL (Pre19-Post19)" the abnormal values (>10mt. Depletion and Rise >30 mt.) are not considered for average.**

GWD IDSPC

TABLE - 3

NORMAL MONSOON, NON-MONSOON, ANNUAL RAINFALL & RAINFALL CONDITION (2019) FOR ALL DISTRICTS OF RAJASTHAN

S. No.	Name of District	Normal Monsoon Rainfall 1901-2018	Normal Non-Monsoon Rainfall 1901-2018	Normal Annual Rainfall 1901-2018	Average Monsoon Rainfall 2019	Departure of Avg. Monsoon Rainfall (2019) from Normal	Rainfall Condition 2019
1	Ajmer	422.11	33.80	455.91	747.30	77.04	Abnormal
2	Alwar	552.65	74.08	626.72	379.47	-31.34	Deficit
3	Banswara	873.00	46.00	919.00	1217.57	39.47	Excess
4	Baran	841.08	58.68	899.76	1245.63	48.10	Excess
5	Barmer	254.48	24.39	278.86	291.93	14.72	Normal
6	Bharatpur	590.64	67.58	658.22	497.41	-15.78	Normal
7	Bhilwara	572.61	40.54	613.15	927.00	61.89	Abnormal
8	Bikaner	225.68	44.91	270.59	209.22	-7.29	Normal
9	Bundi	635.62	42.36	677.98	1163.67	83.08	Abnormal
10	Chittorgarh	707.59	45.47	753.07	1167.27	64.96	Abnormal
11	Churu	313.85	55.65	369.50	367.83	17.20	Normal
12	Dausa	582.60	59.38	641.98	675.38	15.92	Normal
13	Dholpur	622.22	67.94	690.16	689.83	10.87	Normal
14	Dungarpur	680.68	32.49	713.17	1029.75	51.28	Excess
15	Ganganagar	186.93	45.26	232.18	142.60	-23.71	Deficit
16	Hanumangarh	277.04	56.53	333.57	220.00	-20.59	Deficit
17	Jaipur	496.78	54.32	551.10	688.92	38.68	Excess
18	Jaisalmer	155.41	24.22	179.62	150.17	-3.37	Normal

GWD DSP

S. No.	Name of District	Normal Monsoon Rainfall 1901-2018	Normal Non-Monsoon Rainfall 1901-2018	Normal Annual Rainfall 1901-2018	Average Monsoon Rainfall 2019	Departure of Avg. Monsoon Rainfall (2019) from Normal	Rainfall Condition 2019
19	Jalore	387.71	31.35	419.06	505.33	-60.00	Scanty
20	Jhalawar	896.78	64.09	960.87	1675.67	86.85	Abnormal
21	Jhunjhunu	413.03	67.52	480.54	607.88	47.18	Excess
22	Jodhpur	270.95	30.03	300.98	359.05	32.52	Excess
23	Karauli	611.27	56.77	668.04	502.43	-17.81	Normal
24	Kota	744.66	53.51	798.18	1269.89	70.53	Abnormal
25	Nagaur	349.17	43.67	392.84	577.00	65.25	Abnormal
26	Pali	456.31	34.14	490.45	713.25	56.31	Excess
27	Pratapgarh	816.87	43.90	860.77	1840.00	125.25	Abnormal
28	Rajsamand	530.28	48.70	578.98	855.00	61.23	Abnormal
29	Sawai Madhopur	649.87	51.63	701.50	847.88	30.47	Excess
30	Sikar	412.49	57.61	470.10	637.38	54.52	Excess
31	Sirohi	592.77	37.60	630.37	847.63	43.00	Excess
32	Tonk	560.39	42.75	603.14	828.13	47.78	Excess
33	Udaipur	625.45	39.48	664.93	976.07	56.06	Excess
State Average		**524.51**	**47.77**	**572.28**	**753.14**	**33.95**	**Excess**

***Source - Rainfall Data 2018 are taken from Indian Meteorological Department , GOI**

Abnormal - >=60% of Normal

Excess ->=20% to 59% of Normal

Normal ->=(-)19% to 19% of Normal

Deficit ->=(-)20% to (-)59% of Normal

Scanty ->=(-)60% of Normal

GWD (DSPC)

DEPTH TO WATER LEVEL DATA OF KEY WELLS PRE MONSOON AND POST MONSOON - 2019

SN	Block	Name of Village	Type of Well	Hydrogeological Formation	Zone	TD (m)	WL Pre 19 (m) bgl	WL Post 19 (m) bgl	Fluctuation Pre 19-Post 19
DISTRICT - AJMER									
1	Arain	Moondoti	DW	Gneiss	Gn	14.80	9.80	7.55	2.25
2	Arain	Pacchipala	PZ	Gneiss	Gn	100.00	13.90	4.90	9.00
3	Arain	Arain	PZ	Gneiss	Gn	50.00	4.70	3.00	1.70
4	Arain	Arain	DW	Gneiss	Gn	13.45	6.10	5.10	1.00
5	Arain	Ahera	DW	Gneiss	Gn	17.00	7.15	1.30	5.85
6	Arain	Bhambholao	DW	Gneiss	Gn	20.10	9.10	8.60	0.50
7	Arain	Dang	DW	Gneiss	Gn	18.25	12.35	11.45	0.90
8	Arain	Dang	PZ	Gneiss	Gn	-	3.35	5.70	-2.35
9	Arain	Bhogadeet	DW	Gneiss	Gn	18.90	8.70	5.30	3.40
10	Arain	Mala	DW	Gneiss	Gn	16.20	11.30	5.90	5.40
11	Arain	Dantri	PZ	Gneiss	Gn	90.00	3.83	1.37	-
12	Arain	Chandolai	DW	Gneiss	Gn	17.60	8.10	4.75	3.35
13	Arain	Dabrela	PZ	Gneiss	Gn	40.00	locked	locked permanently	-
14	Arain	Dabrela	DW	Gneiss	Gn	16.65	9.80	2.90	6.90
15	Arain	Dhigariya	DW	Gneiss	Gn	16.45	12.10	11.10	1.00
16	Arain	Dadiya	DW	Gneiss	Gn	24.30	21.20	11.70	9.50
17	Arain	Almas	DW	Gneiss	Gn	13.50	7.60	3.80	3.80
18	Arain	Dhasook	PZ	Gneiss	Gn	50.00	Closed	Not	-
19	Arain	Dhasook	DW	Gneiss	Gn	16.15	8.60	4.60	4.00
20	Arain	Pandarwara	DW	Gneiss	Gn	16.20	12.65	5.10	7.55
21	Arain	Gothiyana	DW	Gneiss	Gn	21.50	10.50	3.95	6.55
22	Arain	Jorawarpura	PZ	Gneiss	Gn	40.00	11.20	3.90	7.30
23	Arain	Jorawarpura	DW	Gneiss	Gn	15.10	12.05	6.90	5.15
24	Arain	Katsoora	DW	Gneiss	Gn	21.50	13.10	11.90	1.20
25	Arain	Lamba	DW	Gneiss	Gn	16.20	9.25	5.40	3.85
26	Arain	Jhadol	DW	Gneiss	Gn	19.80	16.65	11.80	4.85
27	Arain	Mandawariya	DW	Gneiss	Gn	20.00	13.15	7.10	6.05
28	Arain	Ramgarh	PZ	Gneiss	Gn	-	7.10	1.15	5.95
29	Arain	Kakalwara	DW	Gneiss	Gn	18.00	16.10	14.00	2.10
30	Arain	Sandoliya	DW	Gneiss	Gn	21.65	20.00	16.90	3.10
31	Arain	Goli	DW	Gneiss	Gn	12.50	9.80	5.50	4.30
32	Bhinay	Bagrai	PZ	Gneiss	Gn	-	Not found	1.43	-
33	Bhinay	Bandanwara	PZ	Gneiss	Gn	40.00	9.04	1.60	7.44
34	Bhinay	Bandanwara	DW	Gneiss	Gn	19.00	13.23	3.40	9.83
35	Bhinay	Bargaon (Surkhand)	DW	Gneiss	Gn	20.00	10.50	6.83	3.67
36	Bhinay	Barli	DW	Gneiss	Gn	11.75	6.00	3.15	2.85
37	Bhinay	Bhinay	PZ	Gneiss	Gn	50.00	Filled	3.65	-

SN	Block	Name of Village	Type of Well	Hydrogeological Formation	Zone	TD (m)	WL Pre 19 (m) bgl	WL Post 19 (m) bgl	Fluctuation Pre 19-Post 19
38	Bhinay	Bhinay	DW	Gneiss	Gn	19.20	17.60	4.85	12.75
39	Bhinay	Peepaliya	PZ	Gneiss	Gn	100.00	13.84	7.34	-
40	Bhinay	Sol Kalan	DW	Gneiss	Gn	12.00	10.10	6.50	3.60
41	Bhinay	Chapaneri	DW	Gneiss	Gn	17.35	11.10	8.30	2.80
42	Bhinay	Deoliya Kalan	PZ	Gneiss	Gn	60.00	1.90	1.20	0.70
43	Bhinay	Deoliya Kalan	DW	Gneiss	Gn	11.20	2.10	2.35	-0.25
44	Bhinay	Heerapura	DW	Gneiss	Gn	18.50	19.70	8.55	11.15
45	Bhinay	Ekalseenga	DW	Gneiss	Gn	13.50	6.90	4.15	2.75
46	Bhinay	Gurha Kalan	DW	Gneiss	Gn	12.90	6.40	4.35	2.05
47	Bhinay	Dhandhun Ka Khera	PZ	Gneiss	Gn	60.00	2.90	1.10	1.80
48	Bhinay	Laxmipura	DW	Gneiss	Gn	13.35	9.05	3.53	5.52
49	Bhinay	Gowaliya	PZ	Gneiss	Gn	100.00	Not Open	8.87	-
50	Bhinay	Kerot	DW	Gneiss	Gn	11.85	2.50	2.05	0.45
51	Bhinay	Keetap	DW	Gneiss	Gn	17.50	5.90	2.82	3.08
52	Bhinay	Neemera (Barli)	DW	Gneiss	Gn	11.35	7.10	8.10	-1.00
53	Bhinay	Nagola	DW	Gneiss	Gn	13.00	8.30	1.90	6.40
54	Bhinay	Sapnikhera	PZ	Gneiss	Gn	95.00	6.40	1.78	-
55	Bhinay	Nandsi	PZ	Gneiss	Gn	50.00	Not Open	1.35	-
56	Bhinay	Nandsi	DW	Gneiss	Gn	11.25	2.15	1.45	0.70
57	Bhinay	Beeliya Kalan	PZ	Gneiss	Gn	40.00	5.90	3.90	2.00
58	Bhinay	Chachundra	PZ	Gneiss	Gn	98.00	19.50	0.47	-
59	Bhinay	Chawandiya	PZ	Gneiss	Gn	40.00	6.40	3.90	2.50
60	Bhinay	Deoria	DW	Gneiss	Gn	24.25	12.05	5.25	6.80
61	Bhinay	Ratakot	DW	Gneiss	Gn	21.60	11.60	8.85	2.75
62	Bhinay	Reechhmaliya @	DW	Gneiss	Gn	10.70	7.02	4.60	2.42
63	Bhinay	Singhawal	PZ	Gneiss	Gn	60.00	24.00	6.92	17.08
64	Bhinay	Singhawal	DW	Gneiss	Gn	19.10	15.30	Filled	-
65	Jawaja	Ranota Bhagwanpura	DW	$Schist_2$	Sch2	18.00	5.80	3.15	2.65
66	Jawaja	Garhi Thoriyan (Rural)	PZ	Schist3	Sch2	-	Filled at 0.70 m	Filled at 0.70 m	-
67	Jawaja	Balar (Rural)	DW	Schist1	Sch1	27.80	21.10	4.05	17.05
68	Jawaja	Khodmal	DW	$Schist_2$	Sch2	18.70	4.80	1.90	2.90
69	Jawaja	Bamanhera	DW	$Schist_2$	Sch2	18.20	13.80	2.80	11.00
70	Jawaja	Khodmal	PZ	$Schist_2$	Sch2	50.00	Not Open	10.10	-
71	Jawaja	Bala Charahat	DW	$Schist_2$	Sch2	24.30	12.50	8.55	3.95
72	Jawaja	Bamanhera	PZ	Schist3	Sch2	98.00	1.50	Ground level	-
73	Jawaja	Dhola Danta(Barakhan)	DW	$Schist_2$	Sch2	13.65	8.80	4.10	4.70
74	Jawaja	Bar Kochara	DW	Gneiss	Gn2	18.50	7.30	3.85	3.45
75	Jawaja	Beawar Khas	DW	Gneiss	Gn1	24.30	16.40	4.97	11.43
76	Jawaja	Delwara	PZ	Gneiss	Gn1	-	Not Open	3.05	-
77	Jawaja	Delwara (Rural)	DW	Schist1	Sch1	16.50	10.70	4.80	5.90
78	Jawaja	Bhambipura	PZ	Schist1	Sch1	100.00	Not Open	3.00	-

SN	Block	Name of Village	Type of Well	Hydrogeological Formation	Zone	TD (m)	WL Pre 19 (m) bgl	WL Post 19 (m) bgl	Fluctuation Pre 19-Post 19
79	Jawaja	Bhambipura	DW	Schist1	Sch1	23.45	14.79	4.15	10.64
80	Jawaja	Sanwa	DW	Schist1	Sch1	22.00	13.30	8.55	4.75
81	Jawaja	Sowaniya	DW	Gneiss	Gn1	24.20	dry	7.10	-
82	Jawaja	Jawaja	DW	Schist1	Sch1	17.65	6.00	1.35	4.65
83	Jawaja	Mathoo Wara	PZ	Schist1	Sch1	74.00	23.14	11.50	-
84	Jawaja	Khera Kalan(Bara-Khera)	DW	$Schist_2$	Sch2	17.65	14.90	2.00	12.90
85	Jawaja	Roopnagar Arnali	DW	$Schist_2$	Sch2	21.50	6.30	4.40	1.90
86	Jawaja	Kotra	DW	Gneiss	Gn1	22.30	14.50	7.40	7.10
87	Jawaja	Bayla	DW	Schist1	Sch1	21.50	19.50	8.65	10.85
88	Jawaja	Kundal	DW	Gneiss	Gn1	10.40	8.50	2.70	5.80
89	Jawaja	Nai Kalan	DW	Gneiss	Gn1	14.05	8.30	3.10	5.20
90	Jawaja	Punwaria	DW	Gneiss	Gn1	15.65	7.95	3.00	4.95
91	Jawaja	Narbad Khera	DW	Schist1	Sch1	24.15	19.70	8.10	11.60
92	Jawaja	Rajiyawas	PZ	Gneiss	Gn2	45.00	Not Open	2.80	-
93	Jawaja	Shahpura (Kalinjar)	DW	Gneiss	Gn2	11.55	6.45	2.70	3.75
94	Jawaja	Lasani II	PZ	Gneiss	Gn2	100.00	11.18	6.21	-
95	Jawaja	Roopnagar	DW	Gneiss	Gn1	23.50	19.50	7.12	12.38
96	Jawaja	Sargaon	PZ	Schist1	Sch1	60.00	23.20	13.05	10.15
97	Jawaja	Sargaon	DW	Schist1	Sch1	30.00	dry	13.80	-
98	Jawaja	Naharpura	PZ	Schist1	Sch1	100.00	Nut Bolt Tilted	Nut Bolt Tilted	-
99	Jawaja	Suhawa	DW	Schist1	Sch1	16.15	12.25	3.10	9.15
100	Jawaja	Surajpura (Lotiya	DW	Schist1	Sch1	12.60	6.00	3.05	2.95
101	Jawaja	Taragarh	PZ	Schist1	Sch1	50.00	13.30	4.60	8.70
102	Jawaja	Taragarh	DW	Schist1	Sch1	21.50	5.30	1.80	3.50
103	Jawaja	Tatgarh	DW	$Schist_2$	Sch2	26.00	19.90	3.25	16.65
104	Jawaja	Beawar (M Cl)	PZ	Schist1	Sch1	56.00	17.18	5.43	11.75
105	Jawaja	Beawar (M Cl)	DW	Schist1	Sch1	20.95	4.10	Filled with debris	-
106	Kekri	Aloli	DW	Gneiss	Gn1	14.50	7.70	4.10	3.60
107	Kekri	Baghera	PZ	Gneiss	Gn1	40.00	3.40	1.90	1.50
108	Kekri	Baghera	DW	Gneiss	Gn1	12.80	4.00	1.10	2.90
109	Kekri	Naya Gaon	DW	Gneiss	Gn1	11.70	7.40	3.90	3.50
110	Kekri	Bharai	DW	Gneiss	Gn1	12.30	6.15	0.85	5.30
111	Kekri	Pharkiya	DW	Gneiss	Gn1	9.80	2.70	1.70	1.00
112	Kekri	Bheemrawas	DW	Gneiss	Gn1	17.30	8.10	4.65	3.45
113	Kekri	Rainagar	DW	Alluvium	A	14.35	6.10	3.05	3.05
114	Kekri	Deogaon	DW	Gneiss	Gn1	14.60	9.80	3.90	5.90
115	Kekri	Dhoondhari	DW	Alluvium	A	11.50	8.90	7.75	1.15
116	Kekri	Ghatiyali	PZ	Gneiss	Gn2	45.00	Not Open	8.35	-
117	Kekri	Ghatiyali	DW	Gneiss	Gn2	25.00	23.50	5.73	17.77
118	Kekri	Amali	DW	Alluvium	A	12.40	8.00	6.10	1.90
119	Kekri	Kishanpura	DW	Alluvium	A	13.00	8.60	7.15	1.45

SN	Block	Name of Village	Type of Well	Hydrogeological Formation	Zone	TD (m)	WL Pre 19 (m) bgl	WL Post 19 (m) bgl	Fluctuation Pre 19-Post 19
120	Kekri	Shokya Khera	DW	Gneiss	Gn2	8.50	6.85	3.15	3.70
121	Kekri	Gulgaon	PZ	Alluvium	A	100.00	Not Open	3.85	-
122	Kekri	Gulgaon	DW	Alluvium	A	19.00	9.70	6.30	3.40
123	Kekri	Gulgaon	PZ	Alluvium	A	100.00	TDWLR	Not found	-
124	Kekri	Jooniya	PZ	Gneiss	Gn1	50.00	5.98	1.80	4.18
125	Kekri	Kesarpura	DW	Gneiss	Gn1	10.65	6.70	2.05	4.65
126	Kekri	Kadera	DW	Alluvium	A	26.50	22.70	9.65	13.05
127	Kekri	Kalera Krishna Go	DW	Gneiss	Gn1	12.00	9.10	7.40	1.70
128	Kekri	Deoliya Khurd	DW	Gneiss	Gn1	14.40	6.25	2.95	3.30
129	Kekri	Kanoj	PZ	Gneiss	Gn1	50.00	Not Open	2.65	-
130	Kekri	Kanoj	DW	Gneiss	Gn1	14.20	5.70	2.90	2.80
131	Kekri	Kekri (M)	PZ	Gneiss	Gn1	60.00	Not Approchable	4.90	-
132	Kekri	Kekri (Rural)	DW	Gneiss	Gn1	22.55	3.00	4.05	-1.05
133	Kekri	Khawas	DW	Gneiss	Gn1	12.00	2.32	1.85	0.47
134	Kekri	Bisundani	DW	Gneiss	Gn2	16.00	8.90	5.30	3.60
135	Kekri	Kushayata	DW	Gneiss	Gn2	12.00	8.85	3.63	5.22
136	Kekri	Motalao	DW	Gneiss	Gn2	11.40	5.45	7.15	-1.70
137	Kekri	Chhabariya	PZ	Gneiss	Gn1	100.00	Not Open	Roots	-
138	Kekri	Chhabariya	DW	Gneiss	Gn1	12.65	dry	5.80	-
139	Kekri	Dhunwaliya	DW	Gneiss	Gn1	10.40	3.25	2.20	1.05
140	Kekri	Naiki	DW	Gneiss	Gn1	24.00	19.55	4.55	15.00
141	Kekri	Mehroo Kalan	DW	Alluvium	A	10.80	7.20	2.90	4.30
142	Kekri	Meoda Kalan	DW	Gneiss	Gn1	14.20	debries	Damage	-
143	Kekri	Titariya	DW	Gneiss	Gn1	20.00	8.70	4.40	4.30
144	Kekri	Kohra	PZ	Gneiss	Gn1	100.00	4.80	3.20	1.60
145	Kekri	Para	DW	Gneiss	Gn1	12.80	6.35	1.55	4.80
146	Kekri	Sadara	PZ	Gneiss	Gn1	-	11.05	3.05	8.00
147	Kekri	Sadari	PZ	Gneiss	Gn1	-	5.90	1.60	4.30
148	Kekri	Sawar	PZ	Gneiss	Gn2	40.00	16.90	3.65	13.25
149	Kekri	Sawar	DW	Gneiss	Gn2	17.70	14.10	5.85	8.25
150	Kekri	Bhandawas	PZ	Gneiss	Gn2	80.00	Not Open	Not found	-
151	Kekri	Tankawas	DW	Gneiss	Gn2	11.60	5.50	3.00	2.50
152	Masuda	Andhi Deori	PZ	Schist	Sch	100.00	dry	4.62	-
153	Masuda	Andhi Deori	DW	Schist	Sch	23.00	Not Open	4.44	-
154	Masuda	Baral	PZ	Gneiss	Gn	45.00	15.07	6.70	8.37
155	Masuda	Baral	DW	Gneiss	Gn	18.00	15.05	3.65	11.40
156	Masuda	Begaliyawas	PZ	Gneiss	Gn	50.00	dry	10.10	-
157	Masuda	Daulatpura	DW	Gneiss	Gn	17.20	8.60	7.15	1.45
158	Masuda	Lordi	DW	Gneiss	Gn	25.50	dry	16.25	-
159	Masuda	Kesarpura	PZ	Gneiss	Gn	-	Not found	Not found	-
160	Masuda	Deomagri	DW	Gneiss	Gn	20.40	19.40	11.80	7.60

SN	Block	Name of Village	Type of Well	Hydrogeological Formation	Zone	TD (m)	WL Pre 19 (m) bgl	WL Post 19 (m) bgl	Fluctuation Pre 19-Post 19
161	Masuda	Guwardi	DW	Schist	Sch	30.00	17.80	6.65	11.15
162	Masuda	Dhola Danta	DW	Schist	Sch	25.40	21.78	9.55	12.23
163	Masuda	Hanootiya	DW	Gneiss	Gn	20.20	-	10.15	-
164	Masuda	Hanootiya	PZ	Gneiss	Gn	100.00	51.99	4.34	-
165	Masuda	Landi	DW	Schist	Sch	19.15	17.85	4.35	13.50
166	Masuda	Jaliya II	PZ	Gneiss	Gn	50.00	11.60	11.73	-0.13
167	Masuda	Jaliya II	DW	Gneiss	Gn	16.85	14.92	11.90	3.02
168	Masuda	Jamola	PZ	Gneiss	Gn	42.50	18.86	3.50	15.36
169	Masuda	Jamola	DW	Gneiss	Gn	25.20	19.45	10.20	9.25
170	Masuda	Jeewana	DW	Gneiss	Gn	16.00	15.42	8.15	7.27
171	Masuda	Kania	DW	Gneiss	Gn	15.00	7.06	Not found	-
172	Masuda	Keloo	PZ	Gneiss	Gn	-	Not Open	3.40	-
173	Masuda	Kharwa	DW	Schist	Sch	19.50	16.75	18.83	-2.08
174	Masuda	Rampura	DW	Schist	Sch	28.50	24.20	13.80	10.40
175	Masuda	Kirap	DW	Gneiss	Gn	21.00	22.25	4.10	18.15
176	Masuda	Kalyanpura	DW	Gneiss	Gn	31.00	30.80	6.70	24.10
177	Masuda	Lodiyana	PZ	Gneiss	Gn	45.00	14.45	13.85	0.60
178	Masuda	Lodiyana	DW	Gneiss	Gn	20.00	20.90	15.53	5.37
179	Masuda	Masooda	PZ	Gneiss	Gn	40.00	10.70	4.73	5.97
180	Masuda	Masooda	DW	Gneiss	Gn	16.45	11.45	6.30	5.15
181	Masuda	Motipura	DW	Gneiss	Gn	9.25	8.65	3.75	4.90
182	Masuda	Nasoon	DW	Gneiss	Gn	16.92	8.35	16.10	-7.75
183	Masuda	Nadi	PZ	Gneiss	Gn	75.00	16.87	6.15	-
184	Masuda	Nandwara	DW	Gneiss	Gn	16.81	15.55	11.95	3.60
185	Masuda	Chodasiya	PZ	Gneiss	Gn	90.00	26.09	8.23	-
186	Masuda	Peeplaj	DW	Schist	Sch	28.00	20.20	4.85	15.35
187	Masuda	Akrol	DW	Gneiss	Gn	11.70	dry	10.10	-
188	Masuda	Ramgarh	PZ	Gneiss	Gn	60.00	Not Open	damage	-
189	Masuda	Ramgarh	DW	Gneiss	Gn	35.00	28.15	11.23	16.92
190	Masuda	Shiv Nagar	PZ	Gneiss	Gn	50.00	38.35	19.73	18.62
191	Masuda	Satawariya	DW	Gneiss	Gn	18.30	11.23	4.80	6.43
192	Masuda	Sathana	DW	Gneiss	Gn	19.50	19.80	3.90	15.90
193	Masuda	Shergarh	DW	Gneiss	Gn	20.00	15.12	6.70	8.42
194	Masuda	Vijainagar	DW	Gneiss	Gn	20.80	15.30	9.20	6.10
195	Peesangan	Baghsuri	DW	Gneiss	Gn	18.85	11.45	6.10	5.35
196	Peesangan	Bhagwanpura	PZ	Alluvium	A	50.00	33.20	24.45	8.75
197	Peesangan	Bhagwanpura	PZ	All/Sch	All/Sch	100.00	28.99	20.96	8.03
198	Peesangan	Bhagwanpura (GSS)	PZ	All/Sch	All/Sch	85.00	-	31.95	
199	Peesangan	Sawaipura	PZ	All/Sch	All/Sch	84.00	41.29	40.76	0.53
200	Peesangan	Bhanwta	DW	Alluvium	A	30.80	15.35	6.30	9.05
201	Peesangan	Bhanwta	PZ	All/Sch	All/Sch	100.00	4.03	1.42	2.61

SN	Block	Name of Village	Type of Well	Hydrogeological Formation	Zone	TD (m)	WL Pre 19 (m) bgl	WL Post 19 (m) bgl	Fluctuation Pre 19-Post 19
203	Peesangan	Nad	DW	$Schist_2$	Sch2	19.00	13.65	6.70	6.95
204	Peesangan	Nad	PZ	$Schist_2$	Sch2	98.00	22.10	10.10	12.00
205	Peesangan	Bhawani Khera	DW	$Schist_2$	Sch2	33.10	18.10	4.44	13.66
206	Peesangan	Bheempura	DW	$Schist_2$	Sch2	32.20	dry	22.10	-
207	Peesangan	Bithoor	PZ	$Schist_2$	Sch2	60.00	Not found	damage	-
208	Peesangan	Budhwara	DW	Alluvium	A	33.50	dry	18.70	-
209	Peesangan	Budhwara	PZ	All/Sch	All/Sch	105.00	26.97	17.23	9.74
210	Peesangan	Budhwara	PZ	All/Sch	All/Sch	100.00	-	7.95	
211	Peesangan	Nooriyawas	PZ	All/Sch	All/Sch	91.00	-	2.00	
212	Peesangan	Banseli	PZ	All/Sch	All/Sch	50.00	-	34.00	
213	Peesangan	Chawandiya	PZ	All/Sch	All/Sch	95.00	48.79	17.23	31.56
214	Peesangan	Ganahera	PZ	Alluvium	A	36.00	dry	29.90	-
215	Peesangan	Ganahera	PZ	All/Sch	All/Sch	102.00	50.56	39.73	10.83
216	Peesangan	Pushkar (Rural)	PZ	Alluvium	A	50.00	Locked	33.50	-
217	Peesangan	Gola	DW	$Schist_2$	Sch2	30.00	26.10	15.20	10.90
218	Peesangan	Govindgarh	DW	$Schist_2$	Sch2	23.50	19.20	16.40	2.80
219	Peesangan	Akhepura	DW	Alluvium	A	30.50	dry	dry	-
220	Peesangan	Akhepura	PZ	All/Sch	All/Sch	85.00	-	11.85	
221	Peesangan	Jaswantpura	PZ	All/Sch	All/Sch	102.00	34.88	29.97	4.91
222	Peesangan	Jaswantpura	PZ	All/Sch	All/Sch	91.00	-	32.00	
223	Peesangan	Samarthpura	PZ	All/Sch	All/Sch	100.00	-	68.50	
224	Peesangan	Jethana	DW	$Schist_2$	Sch2	27.00	23.50	13.30	10.20
225	Peesangan	Kalesara	DW	Schist	Sch	17.00	dry	1.00	-
226	Peesangan	Kalesara	PZ	All/Sch	All/Sch	100.00	13.93	1.37	12.56
227	Peesangan	Sarsari	DW	Schist	Sch	20.20	19.20	5.50	13.70
228	Peesangan	Karnos	PZ	$Schist_2$	Sch2	60.00	24.40	10.90	13.50
229	Peesangan	Karnos	DW	$Schist_2$	Sch2	18.35	17.40	6.84	10.56
230	Peesangan	Gudha	PZ	All/Sch	All/Sch	100.00	89.70	NA	-
231	Peesangan	Kawalai	DW	$Schist_1$	Sch1	33.30	dry	29.85	-
232	Peesangan	Khori	PZ	All/Sch	All/Sch	100.00	48.36	24.93	23.43
233	Peesangan	Lamana	DW	$Schist_2$	Sch2	25.00	19.00	13.55	5.45
234	Peesangan	Mangaliyawas	PZ	$Schist_2$	Sch2	50.00	24.30	11.35	12.95
235	Peesangan	Mangaliyawas	DW	$Schist_2$	Sch2	22.10	15.80	4.25	11.55
236	Peesangan	Nagelao	DW	Schist	Sch	35.00	22.40	11.10	11.30
237	Peesangan	Leswa	PZ	Alluvium	A	100.00	60.10	36.15	23.95
238	Peesangan	Leswa-I	PZ	All/Sch	All/Sch	105.00	NA	NA	-
239	Peesangan	Leswa-II	PZ	All/Sch	All/Sch	100.00	31.47	29.70	1.77
240	Peesangan	Nand	PZ	Alluvium	A	100.00	54.10	42.80	11.30
241	Peesangan	Nand	PZ	All/Sch	All/Sch	102.00	35.63	31.57	4.06
242	Peesangan	Nand	PZ	All/Sch	All/Sch	102.00	NA	NA	-
243	Peesangan	Kesharpura	DW	$Schist_2$	Sch2	28.50	25.10	16.00	9.10

SN	Block	Name of Village	Type of Well	Hydrogeological Formation	Zone	TD (m)	WL Pre 19 (m) bgl	WL Post 19 (m) bgl	Fluctuation Pre 19-Post 19
245	Peesangan	Reechhmaliya	DW	$Schist_2$	Sch2	26.50	12.65	8.90	3.75
246	Peesangan	Forest Chowki	PZ	All/Sch	All/Sch	86.00	-	2.85	
247	Peesangan	Hanwantpura	PZ	All/Sch	All/Sch	92.00	-	8.75	
248	Peesangan	Peesangan	PZ	$Schist_2$	Sch2	100.00	22.15	5.60	16.55
249	Peesangan	Peesangan	DW	$Schist_2$	Sch2	25.00	22.60	12.30	10.30
250	Peesangan	Garhi (Picholiya)	PZ	All/Sch	All/Sch	85.00	-	21.00	
251	Peesangan	Picholiya (Kali Mata	PZ	All/Sch	All/Sch	85.00	-	24.05	
252	Peesangan	Picholiya (Rawaton ki	PZ	All/Sch	All/Sch	107.00	47.97	45.58	2.39
253	Peesangan	Fatehpura	PZ	All/Sch	All/Sch	85.00	-	9.80	
254	Peesangan	Rampur Dabla	PZ	All/Sch	All/Sch	92.00	-	16.10	
255	Peesangan	Sethan	PZ	All/Sch	All/Sch	100.00	15.90	9.24	6.66
256	Peesangan	Saradhana	DW	$Schist_2$	Sch2	37.50	27.85	24.10	3.75
257	Peesangan	Saradhana	PZ	All/Sch	All/Sch	100.00	20.32	11.15	9.17
258	Peesangan	Shivepura	PZ	$Schist_2$	-	-	27.35	7.95	19.40
259	Peesangan	Surajkund	PZ	All/Sch	All/Sch	105.00	57.63	42.65	14.98
260	Peesangan	Tabeeji (Rural)	DW	$Schist_2$	Sch2	23.30	9.50	3.63	5.87
261	Peesangan	Kishanpura Goyla	PZ	All/Sch	All/Sch	102.00	39.86	35.77	4.09
262	Peesangan	Kishanpura Goyla	PZ	All/Sch	All/Sch	100.00	95.87	19.15	76.72
263	Sarwar	Ajgara	PZ	Gneiss	Gn	50.00	8.50	8.25	0.25
264	Sarwar	Ajgara	DW	Gneiss	Gn	7.70	dry	2.80	-
265	Sarwar	Heengtara	DW	Gneiss	Gn	15.67	6.25	4.25	2.00
266	Sarwar	Iraniyan	DW	Gneiss	Gn	10.50	6.45	4.60	1.85
267	Sarwar	Miyan	DW	Gneiss	Gn	22.00	14.25	2.85	11.40
268	Sarwar	Chandolai	PZ	Gneiss	Gn	38.00	9.10	Not found	-
269	Sarwar	Borada	DW	Gneiss	Gn	17.65	17.00	9.13	7.87
270	Sarwar	Fatehgarh	DW	Gneiss	Gn	40.60	2.90	2.20	0.70
271	Sarwar	Fatehgarh	PZ	Gneiss	Gn	90.00	9.42	0.86	-
272	Sarwar	Goyla	DW	Gneiss	Gn	21.50	9.50	2.34	7.16
273	Sarwar	Jawla	DW	Gneiss	Gn	12.65	7.80	2.75	5.05
274	Sarwar	Harpura	PZ	Gneiss	Gn	-	5.20	2.05	3.15
275	Sarwar	Sunariya	DW	Gneiss	Gn	11.20	5.45	2.80	2.65
276	Sarwar	Hingoniyan	PZ	Gneiss	Gn	100.00	tilted	tilted	-
277	Sarwar	Hingoniyan	DW	Gneiss	Gn	10.15	4.70	Not found	-
278	Sarwar	Sarwar	DW	Gneiss	Gn	11.10	filled	filled	-
279	Sarwar	Kebaniya	DW	Gneiss	Gn	12.25	5.65	3.85	1.80
280	Sarwar	Kheeriya	PZ	Gneiss	Gn	-	5.20	1.90	3.30
281	Sarwar	Manoharpura	DW	Gneiss	Gn	16.95	8.00	1.35	6.65
282	Sarwar	Sapla	DW	Gneiss	Gn	11.80	9.40	not approachable	-
283	Sarwar	Kesharpura	DW	Gneiss	Gn	11.75	10.35	3.90	6.45
284	Sarwar	Sarana	DW	Gneiss	Gn	14.55	10.60	3.30	7.30
285	Sarwar	Jadana	DW	Gneiss	Gn	13.25	6.10	1.20	4.90

SN	Block	Name of Village	Type of Well	Hydrogeological Formation	Zone	TD (m)	WL Pre 19 (m) bgl	WL Post 19 (m) bgl	Fluctuation Pre 19-Post 19
287	Sarwar	Arwar	DW	Gneiss	Gn	17.55	10.30	3.70	6.60
288	Sarwar	Baori	DW	Gneiss	Gn	18.00	15.90	9.80	6.10
289	Sarwar	Shergarh	PZ	Gneiss	Gn	50.00	8.70	1.25	7.45
290	Sarwar	Shergarh	DW	Gneiss	Gn	15.00	11.10	3.40	7.70
291	Sarwar	Shokaliya	DW	Gneiss	Gn	21.15	10.20	3.20	7.00
292	Sarwar	Gopalpura	PZ	Gneiss	Gn	100.00	5.20	3.40	1.80
293	Sarwar	Soonpa	PZ	Gneiss	Gn	100.00	5.40	2.25	3.15
294	Sarwar	Jaliya	DW	Gneiss	Gn	19.20	14.20	4.63	9.57
295	Sarwar	Shyampura	DW	Gneiss	Gn	14.30	4.15	2.45	1.70
296	Sarwar	Sarsoonda	DW	Gneiss	Gn	11.20	7.30	2.30	5.00
297	Sarwar	Syar	DW	Gneiss	Gn	13.25	4.25	2.45	1.80
298	Sarwar	Tantoti	DW	Gneiss	Gn	21.50	17.95	10.70	7.25
299	Silora	Bandar Seendri	DW	Gneiss	Gn	28.00	22.90	6.90	16.00
300	Silora	Ganeshpura	DW	Gneiss	Gn	13.50	dry	8.20	-
301	Silora	Bhadoon	DW	Schist	Sch	33.00	26.10	19.75	6.35
302	Silora	Kathoda	DW	Schist	Sch	27.60	18.25	16.80	1.45
303	Silora	Khandach	DW	Gneiss	Gn	13.30	6.30	9.50	-3.20
304	Silora	Harmara	DW	Gneiss	Gn	22.70	22.10	9.10	13.00
305	Silora	Balapura	DW	Gneiss	Gn	18.50	16.50	7.40	9.10
306	Silora	Kadha	DW	Gneiss	Gn	27.00	26.50	7.70	18.80
307	Silora	Moondolao	DW	Gneiss	Gn	29.00	22.00	19.50	2.50
308	Silora	Karkeri	DW	Schist	Sch	40.00	dry	dry	-
309	Silora	Khatoli	PZ	Schist	Sch	60.00	45.20	23.10	22.10
310	Silora	Nawa	PZ	Schist	Sch	-	37.00	25.60	11.40
311	Silora	Seengla	PZ	Schist	Sch	-	33.40	22.80	10.60
312	Silora	Kishangarh	DW	Gneiss	Gn	17.80	5.20	2.95	2.25
313	Silora	Kucheel	PZ	Schist	Sch	60.00	34.05	roots at 8mtr	-
314	Silora	Dhani Rathoran	DW	Schist	Sch	36.60	dry	29.05	-
315	Silora	Moondoti	PZ	Gneiss	Gn	50.00	11.40	covered with shrubs	-
316	Silora	Moondoti	DW	Gneiss	Gn	22.00	18.10	3.40	14.70
317	Silora	Ramgarh	DW	Schist	Sch	22.10	dry	22.10	-
318	Silora	Nosal	DW	Schist	Sch	18.00	13.80	11.90	1.90
319	Silora	Paner	DW	Schist	Sch	39.80	35.20	13.70	21.50
320	Silora	Choondari	DW	Gneiss	Gn	28.65	30.10	13.60	16.50
321	Silora	Patan	PZ	Gneiss	Gn	-	17.50	5.30	12.20
322	Silora	Roopangarh	DW	Schist	Sch	31.00	34.50	31.10	3.40
323	Silora	Salemabad	DW	Schist	Sch	33.00	dry	31.20	-
324	Silora	Sargaon	DW	Gneiss	Gn	31.90	16.50	8.30	8.20
325	Silora	Godiyana	DW	Gneiss	Gn	22.30	20.10	16.80	3.30
326	Silora	Silora	DW	Gneiss	Gn	25.50	24.50	12.80	11.70
327	Silora	Sinodiya	PZ	Schist	Sch	50.00	Damaged completely	damage	-

SN	Block	Name of Village	Type of Well	Hydrogeological Formation	Zone	TD (m)	WL Pre 19 (m) bgl	WL Post 19 (m) bgl	Fluctuation Pre 19-Post 19
329	Silora	Tiloniya	PZ	Gneiss	Gn	55.00	24.50	5.30	19.20
330	Silora	Tiloniya	DW	Gneiss	Gn	32.60	31.20	18.60	12.60
331	Silora	Toonkra	PZ	Gneiss	Gn	98.00	35.07	14.39	-
332	Silora	Chhota Narena	DW	Gneiss	Gn	24.10	20.20	11.40	8.80
333	Silora	Tyod	DW	Schist	Sch	38.50	36.85	Not found	-
334	Srinagar	Ajaysar	PZ	Schist	Sch	60.00	10.50	2.70	7.80
335	Srinagar	Ajaysar	DW	Schist	Sch	10.45	8.10	2.90	5.20
336	Srinagar	Ajmer	PZ	Schist	Sch	50.00	5.70	0.80	4.90
337	Srinagar	Ajmer	PZ	Schist	Sch	50.00	4.60	4.60	0.00
338	Srinagar	Gulab Bari	DW	Schist	Sch	26.30	5.30	2.40	2.90
339	Srinagar	Khanpura	DW	Schist	Sch	22.40	7.20	6.65	0.55
340	Srinagar	Nosar	DW	Gneiss	Gn1	18.20	15.00	2.30	12.70
341	Srinagar	Parbatpura	PZ	Schist	Sch	40.00	21.50	13.10	8.40
342	Srinagar	Parbatpura	DW	Schist	Sch	18.70	13.15	8.10	5.05
343	Srinagar	Aradka	PZ	Gneiss	Gn1	50.00	24.90	13.30	11.60
344	Srinagar	Aradka	DW	Gneiss	Gn1	34.00	33.30	15.30	18.00
345	Srinagar	Hoshiyara	DW	Schist	Sch	28.75	23.05	15.85	7.20
346	Srinagar	Babayacha	DW	Schist	Sch	35.00	30.50	17.10	13.40
347	Srinagar	Badlya	DW	Schist	Sch	22.25	23.80	14.50	9.30
348	Srinagar	Beer	DW	Gneiss	Gn2	30.00	26.05	7.85	18.20
349	Srinagar	Bhoodol	DW	Schist	Sch	29.00	28.10	18.30	9.80
350	Srinagar	Bubani	DW	Schist	Sch	40.00	33.10	not approachable	-
351	Srinagar	Chachiyawas	PZ	Gneiss	Gn1	50.00	42.25	5.55	36.70
352	Srinagar	Lohagal	DW	Gneiss	Gn1	22.30	18.60	6.45	12.15
353	Srinagar	Balwanta	DW	Gneiss	Gn2	30.15	dry	15.30	-
354	Srinagar	Jatiya	PZ	Gneiss	Gn2	60.00	Roots	not opened, tilted	-
355	Srinagar	Dhal	DW	Gneiss	Gn2	17.30	16.10	5.10	11.00
356	Srinagar	Dilwari	DW	Gneiss	Gn2	20.10	14.50	4.10	10.40
357	Srinagar	Dilwari	PZ	Gneiss	Gn2	90.00	17.60	5.30	12.30
358	Srinagar	Gagwana	DW	Schist	Sch	24.65	24.70	15.30	9.40
359	Srinagar	Gegal	PZ	Schist	Sch	84.00	32.70	Locked	-
360	Srinagar	Godiyawas	PZ	Schist	Sch	90.00	23.10	7.30	-
361	Srinagar	Boraj Kazipura	DW	Schist	Sch	12.60	16.40	4.10	12.30
362	Srinagar	Jharwasa	DW	Gneiss	Gn	22.40	16.20	2.57	13.63
363	Srinagar	Kanpura	DW	Gneiss	Gn2	12.15	7.10	3.90	3.20
364	Srinagar	Kayampura	DW	Gneiss	Gn1	29.00	24.25	10.10	14.15
365	Srinagar	Loharwara	DW	Gneiss	Gn2	18.10	21.60	2.20	19.40
366	Srinagar	Narwar	DW	Gneiss	Gn1	30.00	27.70	14.05	13.65
367	Srinagar	Nasirabad (Cb)	PZ	Schist	Sch	50.00	6.45	3.30	3.15
368	Srinagar	Nasirabad (Cb)	DW	Schist	Sch	18.15	10.20	4.05	6.15
369	Srinagar	Ramner Dhani	DW	Schist	Sch	28.00	24.30	16.80	7.50

SN	Block	Name of Village	Type of Well	Hydrogeological Formation	Zone	TD (m)	WL Pre 19 (m) bgl	WL Post 19 (m) bgl	Fluctuation Pre 19-Post 19
371	Srinagar	Ramsar	PZ	Gneiss	Gn2	-	4.20	2.35	1.85
372	Srinagar	Madarpura	PZ	Schist	Sch	60.00	13.90	7.65	6.25
373	Srinagar	Madarpura	DW	Schist	Sch	39.50	29.10	16.45	12.65
374	Srinagar	Morajhari	PZ	Gneiss	Gn2	40.00	roots at depth of 14 meters, till no WL	10.10	-
375	Srinagar	Morajhari	DW	Gneiss	Gn2	22.50	17.10	12.00	5.10
376	Srinagar	Samproda	PZ	Gneiss	Gn2	100.00	18.10	1.90	16.20
377	Srinagar	Sanod	DW	Gneiss	Gn2	22.95	12.95	5.30	7.65
378	Srinagar	Srinagar	PZ	Gneiss	Gn2	50.00	damaged	filled	-
379	Srinagar	Srinagar	DW	Gneiss	Gn2	23.00	22.20	18.10	4.10
380	Srinagar	Tihari	DW	Gneiss	Gn2	19.80	19.10	4.95	14.15
381	Srinagar	Kurari	DW	Gneiss	Gn2	13.80	12.10	5.20	6.90
382	Srinagar	Nawab	DW	Gneiss	Gn2	16.80	11.80	10.05	1.75
383	Srinagar	Tilana	PZ	Gneiss	Gn2	-	18.10	4.90	13.20
DISTRICT - ALWAR									
1	BEHROR	ANANTPUR	PZ	Slate	Ao	87.00	Dry	Dry	-
2	BEHROR	BARROD	DW	All/Slate	Ao	23.4*	-	-	-
3	BEHROR	BARROD	PZ	Alluvium	Ao	55.90	-	-	-
4	BEHROR	BARROD	PZ	Alluvium	Ao	NA	69.70	86.60	-16.90
5	BEHROR	BASAI	DW	Slate	Ao	33.5*	-	-	-
6	BEHROR	BASAI	PZ	Slate	Ao	85.00	-	-	-
7	BEHROR	BASAI	PZ	All/Slate	-	110.00	81.90	81.80	0.10
8	BEHROR	BEHROR	DW	Alluvium	Ao	23.75*	-	-	-
9	BEHROR	BEHROR	PZ	Alluvium	Ao	60.00	-	-	-
10	BEHROR	BEHROR	PZ	Alluvium	Ao	100.00	Dry	Dry	-
11	BEHROR	BHUDWAL	DW	Alluvium	Ao	23.8*	-	-	-
12	BEHROR	BHUDWAL	PZ	Alluvium	Ao	61.00	-	-	-
13	BEHROR	BHUDWAL	PZ	Alluvium	Ao	NA	90.50	94.90	-4.40
14	BEHROR	BIJORAWAS	PZ	Alluvium	-	139.00	124.65	122.00	2.65
15	BEHROR	DHIS	DW	Alluvium	Ao	16.0*	-	-	-
16	BEHROR	DHIS	PZ	Alluvium	Ao	51.50	40.05	41.40	-1.35
17	BEHROR	GANDALA	DW	Alluvium	Ao	27.3*	-	-	-
18	BEHROR	GANDALA	PZ	Alluvium	Ao	61.50	Dry	Dry	-
19	BEHROR	GUNTI	DW	Alluvium	Ao	19.15*	-	-	-
20	BEHROR	GUNTI	PZ	Alluvium	Ao	51.00	-	-	-
21	BEHROR	GUNTI	PZ	Alluvium	Ao	100.00	56.65	59.10	-2.45
22	BEHROR	HAMIDPUR	DW	Alluvium	Ao	33.0*	-	-	-
23	BEHROR	HAMZAPUR	DW	Slate	Ao	32.95*	-	-	-
24	BEHROR	HAMZAPUR	PZ	Slate	Ao	75.00	Filled	Filled	-
25	BEHROR	JAGUWAS	DW	Alluvium	Ao	14.75*	-	-	-
26	BEHROR	JAGUWAS	PZ	Alluvium	Ao	61.00	55.50	60.50	-5.00
27	BEHROR	JAINPURWAS	DW	Alluvium	Ao	19.85*	-	-	-

SN	Block	Name of Village	Type of Well	Hydrogeological Formation	Zone	TD (m)	WL Pre 19 (m) bgl	WL Post 19 (m) bgl	Fluctuation Pre 19-Post 19
28	BEHROR	JAINPURWAS	PZ	Alluvium	Ao	97.00	45.30	46.90	-1.60
29	BEHROR	JAKHRANA	DW	Alluvium	Ao	50.0*	-	-	-
30	BEHROR	JATGAONRA	PZ	Alluvium	-	-	115.35	111.70	3.65
31	BEHROR	KANKAR DEEPA	DW	Alluvium	Ao	24.6*	-	-	-
32	BEHROR	KANKAR DEEPA	PZ	Alluvium	Ao	76.50	-	-	-
33	BEHROR	KOHRANA	DW	Alluvium	Ao	40.00	-	-	-
34	BEHROR	NALPUR	PZ	Alluvium	-	99.00	32.15	36.00	-3.85
35	BANSUR	ALAMPUR	DW	Alluvium	Ao	16.30	-	-	-
36	BANSUR	ALAMPUR	PZ	Alluvium	Ao	NA	39.50	45.80	-6.30
37	BANSUR	BABERIA	DW	Alluvium	Ao	13.10*	-	-	-
38	BANSUR	BABERIA	PZ	Alluvium	Ao	51.00	42.30	47.10	-4.80
39	BANSUR	BANSUR	DW	Alluvium	Ao	9.35*	-	-	-
40	BANSUR	BANSUR	PZ	Alluvium	Ao	NA	35.35	34.65	0.70
41	BANSUR	BEHRAMKABAS	DW	Alluvium	Ao	24.0*	-	-	-
42	BANSUR	BHUPSERA	DW	Alluvium	Ao	16.4*	-	-	-
43	BANSUR	BHUPSERA	PZ	Alluvium	Ao	51.50	Dry	Dry	-
44	BANSUR	BILALI	DW	All/Qtz	Ao	22.50	-	-	-
45	BANSUR	BUTERI	DW	Alluvium	Ao	17.40	-	-	-
46	BANSUR	DHEERPUR	PZ	Alluvium	-	-	59.80	54.80	5.00
47	BANSUR	FATEHPUR	DW	Alluvium	Ao	20.95*	-	-	-
48	BANSUR	FATEHPUR	PZ	Alluvium	Ao	51.00	-	-	-
49	BANSUR	GUNTA	DW	Alluvium	Ao	20.00	-	-	-
50	BANSUR	GYANPURA	DW	Alluvium	Ao	27.00	-	-	-
51	BANSUR	GYANPURA	PZ	Alluvium	Ao	111.28	75.00	73.80	1.20
52	BANSUR	HAMIRPURA	DW	Alluvium	Ao	22.65*	-	-	-
53	BANSUR	HARSORA	DW	Alluvium	Ao	15.60*	-	-	-
54	BANSUR	HARSORA	PZ	Alluvium	Ao	54.00	31.80	29.00	2.80
55	BANSUR	HAZIPUR	DW	Alluvium	Ao	13.50*	-	-	-
56	BANSUR	HOLAWAS	DW	Alluvium	Ao	11.60*	-	-	-
57	BANSUR	HOLAWAS	PZ	Alluvium	Ao	51.00	36.25	41.85	-5.60
58	BANSUR	KANJIPURA	PZ	Alluvium	-	-	62.00	61.30	0.70
59	BANSUR	KANKARIYA	DW	Alluvium	Ao	21.00	-	-	-
60	BANSUR	KANKARIYA	PZ	Alluvium	-	91.00	47.80	46.70	1.10
61	BANSUR	MEHANPUR	DW	All/Slate	Ao	20.65	-	-	-
62	BANSUR	MUGALPUR	DW	Alluvium	Ao	13.45	-	-	-
63	BANSUR	MUGALPUR	PZ	Alluvium	Ao	51.50	38.10	40.80	-2.70
64	BANSUR	MUKANDPURA	PZ	Alluvium	-	99.00	54.55	51.90	2.65
65	BANSUR	NAGAL LAKA	DW	Alluvium	Ao	10.40	-	-	-
66	BANSUR	NAGAR	DW	All/Slate	Ao	18.80	-	-	-
67	BANSUR	NIMUCHANA	DW	Alluvium	Ao	9.15	Dry	Dry	-
68	BANSUR	PRITHVIPURA	DW	Alluvium	Ao	13.40*	-	-	-

SN	Block	Name of Village	Type of Well	Hydrogeological Formation	Zone	TD (m)	WL Pre 19 (m) bgl	WL Post 19 (m) bgl	Fluctuation Pre 19-Post 19
69	BANSUR	PRITHVIPURA	PZ	Alluvium	Ao	NA	46.10	48.10	-2.00
70	BANSUR	RAMPUR	DW	All/Qtz	Ao	36.0*	-	-	-
71	BANSUR	SHYAMPURA	DW	Alluvium	Ao	12.1*	-	-	-
72	BANSUR	SHYAMPURA	PZ	Alluvium	Ao	54.00	-	-	-
73	Kathumar	BAMANPURA	DW	Alluvium	AO-S	20.50	16.50	15.30	1.20
74	Kathumar	BARODA KAN	DW	Alluvium	AO-S	17.35	-	-	-
75	Kathumar	BASETH	DW	Alluvium	Ao	13.25	-	-	-
76	Kathumar	BASETH	PZ	Alluvium	Ao	45.00	19.40	19.50	-0.10
77	Kathumar	BHANOKHAR	DW	Alluvium	Ao	14.5*	-	-	-
78	Kathumar	GHOSRANA	DW	Alluvium	Ao	20.0*	-	-	-
79	Kathumar	GHOSRANA	PZ	Alluvium	Ao	81.00	Insert Motor	Insert Motor	-
80	Kathumar	HULYANA	PZ	Alluvium	-	-	22.70	22.60	0.10
81	Kathumar	JANGRU	DW	All/Qtz	Ao	37.50	-	-	-
82	Kathumar	KATHUMAR	DW	Alluvium	Ao	22.00	-	-	-
83	Kathumar	KATHUMAR	PZ	Alluvium	Ao	80.00	-	-	-
84	Kathumar	KHERLI GANJ	DW	Alluvium	Ao	11.4*	-	-	-
85	Kathumar	KHERLIGANJ	PZ	Alluvium	Ao	46.00	-	-	-
86	Kathumar	KHERLIGANJ	PZ	Alluvium	Ao	80.00	Dry	Dry	-
87	Kathumar	MASARI	DW	Alluvium	Ao	18.00	-	-	-
88	Kathumar	MASARI	PZ	Alluvium	Ao	51.38	40.30	41.00	-0.70
89	Kathumar	NAGLA DHANSINGH	PZ	Alluvium	-	76.00	Insert Motor	Insert Motor	-
90	Kathumar	SALWARI	PZ	Alluvium	-	-	26.80	25.50	1.30
91	Kathumar	SAMUCHI	DW	Alluvium	Ao	14.95	-	-	-
92	Kathumar	SAMUCHI	PZ	Alluvium	AO	81.00	39.40	39.50	-0.10
93	Kathumar	SHAHPURA	DW	Alluvium	Ao	15.05	-	-	-
94	Kathumar	SONKHARI	DW	Alluvium	Ao	19.0*	-	-	-
95	Kathumar	SONKHARI	PZ	Alluvium	Ao	60.00	-	-	-
96	Kathumar	SONKHARI	PZ	Alluvium	-	137.00	60.50	61.10	-0.60
97	Kathumar	TASAI	DW	Alluvium	Ao	15.35	-	-	-
98	Kathumar	TASAI	PZ	Alluvium	Ao	92.00	40.20	32.10	8.10
99	Kathumar	TIKARI	DW	Alluvium	Ao	10.00	-	-	-
100	Kathumar	TITPURI	DW	Alluvium	Ao	13.00	-	-	-
101	Kathumar	TITPURI	PZ	Alluvium	Ao	81.00	34.90	35.20	-0.30
102	Kishangarh	BAGTHALA	DW	Alluvium	Ao	13.0*	-	-	-
103	Kishangarh	BAHADURPUR	DW	Alluvium	Ao	21.00	Dry	Dry	-
104	Kishangarh	BAMBORA	DW	Alluvium	Ao	33.00*	-	-	-
105	Kishangarh	BAMBHORA	PZ	Alluvium	Ao	122.00	53.25	52.90	0.35
106	Kishangarh	BAS KRIPALNAGAR	DW	Alluvium	Ao	25.00*	-	-	-
107	Kishangarh	BHAJERA	DW	Alluvium	Ao	14.45	Dry	Dry	-
108	Kishangarh	BHULA KA BAS	DW	Alluvium	CU	27.8*	-	-	-
109	Kishangarh	CHAMRODA	PZ	Alluvium	-	137.00	37.20	35.40	1.80

SN	Block	Name of Village	Type of Well	Hydrogeological Formation	Zone	TD (m)	WL Pre 19 (m) bgl	WL Post 19 (m) bgl	Fluctuation Pre 19-Post 19
110	Kishangarh	CHIKANI	DW	Alluvium	Ao	16.1*	-	-	-
111	Kishangarh	CHIKANI	PZ	Alluvium	Ao	51.50	-	-	-
112	Kishangarh	DADARHERA	PZ	All/Slate	Ao	48.35	-	-	-
113	Kishangarh	DAMOKHAR	DW	All/Qtz	Ao	12.75	-	-	-
114	Kishangarh	ISMAILPUR	DW	All/Boulder	Q	22.00	-	-	-
115	Kishangarh	ISMAILPUR	PZ	Quartzite	Q	75.00	-	-	-
116	Kishangarh	JHAMUWAS	PZ	Alluvium	Ao	57.95	-	23.70	-
117	Kishangarh	KAROLI	DW	Alluvium	Ao	50.00	Dry	Dry	-
118	Kishangarh	KHAIRTHAL	DW	Alluvium	Ao	16.85*	-	-	-
119	Kishangarh	KHAIRTHAL	PZ	Alluvium	Ao	51.25	46.15	Dry	-
120	Kishangarh	KHANPUR	DW	Alluvium	Ao	27.40	-	-	-
121	Kishangarh	KHANPUR	PZ	Alluvium	Ao	42.30	Dry	Dry	-
122	Kishangarh	KISHENGARH	DW	Alluvium	Ao	17.5*	-	-	-
123	Kishangarh	KISHENGARH	PZ	Alluvium	Ao	72.00	50.50	52.20	-1.70
124	Kishangarh	MEHRAMPUR	DW	Alluvium	Ao	43.40	-	-	-
125	Kishangarh	RAIBKA	PZ	Alluvium	Ao	51.27	Dry	Dry	-
126	Kishangarh	RAIPUR MEWAN	PZ	Alluvium	-	137.00	114.65	114.80	-0.15
127	Kishangarh	SANTHALKA	DW	Alluvium	Ao	24.60	-	-	-
128	Kishangarh	TAHNOLI	PZ	Alluvium	-	133.00	54.90	53.20	1.70
129	Kotkasim	ALAMPUR	PZ	Alluvium	-	-	22.75	24.70	-1.95
130	Kotkasim	BAGHERI	DW	Alluvium	Ao	10.0*	-	-	-
131	Kotkasim	BAGHERI KALAN	PZ	Alluvium	Ao	51.10	37.70	39.00	-1.30
132	Kotkasim	BHONKAR	DW	Alluvium	Ao	8.7*	-	-	-
133	Kotkasim	BHONKAR	PZ	Alluvium	Ao	51.42	29.95	24.15	5.80
134	Kotkasim	BILAHERI	DW	Alluvium	CU	16.55	-	-	-
135	Kotkasim	BUDIBAWAL	DW	Alluvium	Ao	11.2*	-	-	-
136	Kotkasim	BUDIBAWAL	PZ	Alluvium	Ao	50.65	23.10	19.45	3.65
137	Kotkasim	GIRWAS	PZ	Alluvium	-	-	44.76	44.00	0.76
138	Kotkasim	HARSAULI	DW	Alluvium	Ao	22.10	-	-	-
139	Kotkasim	HARSAULI	PZ	Alluvium	Ao	NA	39.50	44.50	-5.00
140	Kotkasim	HARSAULI	PZ	Alluvium	Ao	81.00	46.50	46.80	-0.30
141	Kotkasim	JALALPUR	DW	Alluvium	Ao	10.00	-	-	-
142	Kotkasim	JORIYA	DW	Alluvium	Ao	9.0*	-	-	-
143	Kotkasim	JORIYA	PZ	Alluvium	Ao	137.00	Dry	Dry	-
144	Kotkasim	KHERI	DW	Alluvium	Ao	9.00	-	-	-
145	Kotkasim	KOTKASIM	DW	Alluvium	Ao	12.15*	-	-	-
146	Kotkasim	KOTKASIM	PZ	Alluvium	Ao	46.82	28.00	28.40	-0.40
147	Kotkasim	KOOMPUR	PZ	Alluvium	Ao	81.00	33.10	36.70	-3.60
148	Kotkasim	KOOMPUR	DW	Alluvium	Ao	9.10*	-	-	-
149	Kotkasim	LALPUR	PZ	Alluvium	-	-	35.55	25.60	9.95
150	Kotkasim	MAKDAWA	DW	Alluvium	Ao	12.00	-	-	-

SN	Block	Name of Village	Type of Well	Hydrogeological Formation	Zone	TD (m)	WL Pre 19 (m) bgl	WL Post 19 (m) bgl	Fluctuation Pre 19-Post 19
151	Kotkasim	NAGAL SALIYA	DW	Alluvium	Ao	17.50	17.50	16.10	1.40
152	Kotkasim	PATALIA	PZ	Alluvium	Ao	34.90	Dry	Dry	-
153	Kotkasim	PUR	DW	Alluvium	Ao	13.75	-	-	-
154	Kotkasim	PUR	PZ	Alluvium	Ao	NA	24.75	25.10	-0.35
155	Laxmangarh	BARODAMEO	DW	Alluvium	Ao	16.10	-	-	-
156	Laxmangarh	BARODAMEO	PZ	Alluvium	Ao	51.50	Dry	Dry	-
157	Laxmangarh	BASEDI	PZ	Alluvium	-	87.00	31.70	31.40	0.30
158	Laxmangarh	BHENSDAWAT	PZ	Alluvium	Ao	36.25	-	-	-
159	Laxmangarh	BICHGAON	DW	Alluvium	Ao	27.20	22.10	18.80	3.30
160	Laxmangarh	DHAND	DW	Alluvium	Ao	19.0*	-	-	-
161	Laxmangarh	DHAND	PZ	Alluvium	Ao	51.00	Dry	Dry	-
162	Laxmangarh	GORPAHADI	PZ	Alluvium	-	127.00	68.50	67.00	1.50
163	Laxmangarh	GOVINDGARH	DW	Alluvium	Ao	10.4*	-	-	-
164	Laxmangarh	GOVINDGARH	PZ	Alluvium	Ao	51.50	30.25	31.50	-1.25
165	Laxmangarh	HARSANA	DW	Alluvium	Ao	17.00	14.40	14.50	-0.10
166	Laxmangarh	JHALATALA	DW	Phylite	Ao	33.95*	-	-	-
167	Laxmangarh	JHALATALA	PZ	Phylite	Ao	75.00	-	-	-
168	Laxmangarh	JONAKHEDA PAHAD	PZ	Alluvium	-	149.00	69.15	73.70	-4.55
169	Laxmangarh	KACHROTI	DW	Alluvium	AO-S	15.10	-	-	-
170	Laxmangarh	KANWARA	DW	Alluvium	Ao	23.95	-	-	-
171	Laxmangarh	KARIRIYA	DW	Alluvium	Ao	14.90	-	-	-
172	Laxmangarh	KARIRIYA	PZ	Alluvium	Ao	51.00	Dry	Dry	-
173	Laxmangarh	KHERA MANGALSINGH	DW	Alluvium	Ao	35.00	-	-	-
174	Laxmangarh	KHERA MANGALSINGH	PZ	Alluvium	Ao	52.00	-	-	-
175	Laxmangarh	LAXMANGARH	DW	Alluvium	AO-S	14.80	12.35	13.50	-1.15
176	Laxmangarh	MOUZPUR	DW	Alluvium	AO-S	28.70	Dry	Dry	-
177	Laxmangarh	MUNDIYA KHERA	DW	Alluvium	Ao	28.50	-	-	-
178	Laxmangarh	NIHANA	DW	Alluvium	Ao	18.50	-	-	-
179	Laxmangarh	NIHANA	PZ	Alluvium	Ao	81.00	30.15	33.10	-2.95
180	Laxmangarh	PHEDAWATI	DW	Alluvium	Ao	20.0*	-	-	-
181	Mandawar	AJARKA	DW	Alluvium	Ao	13.0*	-	-	-
182	Mandawar	AJARKA	PZ	Alluvium	Ao	51.50	33.65	44.85	-11.20
183	Mandawar	AMOTH	DW	Alluvium	Ao	28.0*	-	-	-
184	Mandawar	BEHROJ	PZ	Alluvium	-	140.00	36.40	26.90	9.50
185	Mandawar	GOPIPURA	DW	Alluvium	Ao	20.00	-	-	-
186	Mandawar	JASAI	PZ	Alluvium	Ao	NA	43.70	45.50	-1.80
187	Mandawar	JAT BEHROR	DW	Alluvium	Ao	15.3*	-	-	-
188	Mandawar	JAT BEHROR	PZ	Alluvium	Ao	50.56	39.70	41.30	-1.60
189	Mandawar	JINDOLI	DW	Alluvium	Ao	33.50	-	-	-
190	Mandawar	JINDOLI	PZ	Alluvium	Ao	51.00	50.85	Dry	-
191	Mandawar	MANDAWAR	DW	All/Slate	Ao	18.77*	-	-	-

SN	Block	Name of Village	Type of Well	Hydrogeological Formation	Zone	TD (m)	WL Pre 19 (m) bgl	WL Post 19 (m) bgl	Fluctuation Pre 19-Post 19
193	Mandawar	MUNDAWAR	PZ	All/Qtz	-	105.00	44.40	36.10	8.30
194	Mandawar	MANKA	DW	Alluvium	Ao	28.30	Dry	Dry	-
195	Mandawar	MANKA	PZ	Alluvium	Ao	101.00	41.85	42.20	-0.35
196	Mandawar	MATOR	DW	Alluvium	Ao	37.00	-	-	-
197	Mandawar	NAGAL UDIA	DW	Alluvium	Ao	11.0*	-	-	-
198	Mandawar	NARHERI	PZ	Alluvium	Ao	37.75	-	-	-
199	Mandawar	PEHAL	DW	All/Qtz	Ao	24.00	-	-	-
200	Mandawar	PIPLI	DW	Alluvium	Ao	16.2*	-	-	-
201	Mandawar	PIPLI	PZ	Alluvium	Ao	61.60	Dry	Dry	-
202	Mandawar	SAMDA	DW	All/Granite	Ao	26.00	-	-	-
203	Mandawar	SODAWAS	DW	Alluvium	Ao	16.7*	-	-	-
204	Mandawar	SODAWAS	PZ	Alluvium	Ao	50.45	41.15	43.40	-2.25
205	Mandawar	SUHETA	PZ	All/Qtz	-	137.00	31.50	37.00	-5.50
206	Mandawar	TATARPUR	DW	Alluvium	Ao	37.15	-	-	-
207	Mandawar	TATARPUR	PZ	Alluvium	Ao	NA	53.80	55.40	-1.60
208	Neemrana	DABARWAS	DW	Alluvium	Ao	32*	-	-	-
209	Neemrana	DASOD	DW	Alluvium	Ao	22.55*	-	-	-
210	Neemrana	DOSOD	PZ	Alluvium	Ao	56.30	-	-	-
211	Neemrana	DOSOD	PZ	Alluvium	Ao	100.00	Dry	Dry	-
212	Neemrana	DOOMROLI	PZ	Alluvium	-	-	107.95	108.10	-0.15
213	Neemrana	DUMROLI	DW	Alluvium	Ao	42.55*	-	-	-
214	Neemrana	FAULADPUR	DW	Alluvium	Ao	17.0*	-	-	-
215	Neemrana	FAULADPUR	PZ	Alluvium	Ao	51.29	44.70	48.20	-3.50
216	Neemrana	GIGLANA	DW	All/Slate	Ao	25.35*	-	-	-
217	Neemrana	GIGLANA	PZ	All/Slate	-	128.00	64.70	72.40	-7.70
218	Neemrana	GUGALKOTA	DW	Alluvium	Ao	20.8*	-	-	-
219	Neemrana	KANHAWAS	PZ	Alluvium	Ao	NA	69.50	71.60	-2.10
220	Neemrana	KATHUWAS	DW	Alluvium	Ao	35.5*	-	-	-
221	Neemrana	KATHUWAS	PZ	Alluvium	Ao	82.54	Dry	Dry	-
222	Neemrana	KOLILASANGA	DW	Slate	Ao	26.9*	-	-	-
223	Neemrana	KUTINA	DW	Slate	Ao	31.75*	-	-	-
224	Neemrana	MAJRA	DW	Alluvium	Ao	35.00	-	-	-
225	Neemrana	MAJRA	PZ	Alluvium	Ao	100.00	53.75	54.20	-0.45
226	Neemrana	MANDHAN	DW	All/Slate	Ao	31.7*	-	-	-
227	Neemrana	MANDHAN	PZ	Slate	Ao	67.00	Dry	Dry	-
228	Neemrana	MAZRI KALA	PZ	Alluvium	Ao	NA	33.05	29.30	3.75
229	Neemrana	NEEMRANA	DW	All/Qtz	Ao	41.7*	-	-	-
230	Neemrana	NEEMRANA	PZ	All/Qtz	Ao	NA	Dry	Dry	-
231	Neemrana	PIPLI	DW	Alluvium	Ao	28.00*	-	-	-
232	Neemrana	PRATAPSINGHPURA	PZ	All/Qtz	-	137.00	95.55	96.00	-0.45
233	Neemrana	PRATAPUR	DW	Alluvium	Ao	23.7*	-	-	-

SN	Block	Name of Village	Type of Well	Hydrogeological Formation	Zone	TD (m)	WL Pre 19 (m) bgl	WL Post 19 (m) bgl	Fluctuation Pre 19-Post 19
234	Neemrana	PRATAPUR	PZ	Alluvium	Ao	60.00	-	-	-
235	Neemrana	SHAHJAHANPUR	DW	Alluvium	Ao	20.90*	-	-	-
236	Neemrana	SHAHJAHANPUR	PZ	Alluvium	Ao	54.00	42.80	44.10	-1.30
237	Rajgarh	BALDEOGARH	PZ	Quartzite	Q	82.00	11.20	5.10	6.10
238	Rajgarh	BARWA DOONGRI	PZ	Quartzite	Q	93.00	12.10	5.70	6.40
239	Rajgarh	BEEGHOTA	PZ	Quartzite	Q	72.00	35.20	19.70	15.50
240	Rajgarh	CHEETOS	PZ	Quartzite	-	139.00	98.90	83.90	15.00
241	Rajgarh	DHAMRED	DW	All/Limestone	Ao	27.2*	-	-	-
242	Rajgarh	DHAMRED	PZ	All/Limestone	Ao	70.00	32.70	25.40	7.30
243	Rajgarh	DHEERODA	PZ	Quartzite	Q	61.00	26.30	Filled	-
244	Rajgarh	DHOLAN	DW	Limestone	Q	45.80	-	-	-
245	Rajgarh	DHOLAN	PZ	Quartzite	-	125.00	54.65	52.70	1.95
246	Rajgarh	DIGAORA	DW	Alluvium	Ao	36.40	-	-	-
247	Rajgarh	GOLA KA BAS	DW	All/Dol	Q	12.80	Dry	Dry	-
248	Rajgarh	JAISINGHPURA	DW	Dolomite	Q	22.00	15.05	13.05	2.00
249	Rajgarh	KAKRALI RAMPURA	PZ	Quartzite	Q	89.00	33.20	25.50	7.70
250	Rajgarh	KHARKHADA	PZ	Quartzite	-	91.00	79.80	41.40	38.40
251	Rajgarh	KHOH	DW	All/Slate	Q	19.20	18.70	10.30	8.40
252	Rajgarh	KOONCHA	PZ	Quartzite	Q	87.50	33.80	22.60	11.20
253	Rajgarh	LOSAL	PZ	Quartzite	-	59.00	8.50	3.80	4.70
254	Rajgarh	NADOO	PZ	Quartzite	Q	79.00	27.10	16.60	10.50
255	Rajgarh	NARAYANI	DW	Qtz-boulder	Q	18.00	14.80	12.80	2.00
256	Rajgarh	NARAYANPUR	PZ	Quartzite	Q	96.00	34.40	27.10	7.30
257	Rajgarh	NEEMLA	PZ	Quartzite	Q	106.00	46.35	38.90	7.45
258	Rajgarh	PAOTA	DW	Qtz-boulder	Q	16.45	15.30	10.60	4.70
259	Rajgarh	RAJGARH	DW	Qtz-boulder	Q	29.05	-	-	-
260	Rajgarh	RAJGARH	PZ	Qtz-boulder	Q	43.70	41.10	52.85	-11.75
261	Rajgarh	RAJPUR	DW	Lst/Qtz	Q	28.30	-	-	-
262	Rajgarh	RAJPUR BADA	PZ	Quartzite	Q	100.00	29.10	18.40	10.70
263	Rajgarh	RAMSINGHPURA	PZ	Q	Q	76.20	11.10	15.10	-4.00
264	Rajgarh	RUNDH DABKAN	PZ	Q	Q	61.00	16.10	9.40	6.70
265	Rajgarh	RUNDH DAULATPUR	PZ	Quartzite	Q	100.00	34.40	18.70	15.70
266	Rajgarh	SURER	DW	All/Qtz	Q	20.2*	-	-	-
267	Rajgarh	SURER	PZ	All/Qtz	Q	70.00	28.50	22.00	6.50
268	Rajgarh	SYLUTA	PZ	Quartzite	Q	78.00	18.60	14.20	4.40
269	Rajgarh	TALAB	DW	Limestone	Q	19.10	14.10	14.90	-0.80
270	Rajgarh	TALAB	PZ	Limestone	Q	79.00	22.90	16.10	6.80
271	Rajgarh	TEHLA	DW	Lst/Qtz	Q	16.90	14.25	8.85	5.40
272	Rajgarh	TEHLA	PZ	Lst/Qtz	Q	70.00	9.50	7.70	1.80
273	Ramgarh	BAGAR RAJPUT	DW	Alluvium	Ao	13.00	-	-	-
274	Ramgarh	BAHALA	DW	Alluvium	Ao	12.33	-	-	-

SN	Block	Name of Village	Type of Well	Hydrogeological Formation	Zone	TD (m)	WL Pre 19 (m) bgl	WL Post 19 (m) bgl	Fluctuation Pre 19-Post 19
275	Ramgarh	BAHALA	PZ	Alluvium	-	-	41.15	41.60	-0.45
276	Ramgarh	BAHARIPURA	DW	Alluvium	Ao	12.0*	-	-	-
277	Ramgarh	BAHARIPURA	PZ	Alluvium	Ao	61.50	48.25	50.80	-2.55
278	Ramgarh	BALONDKA	DW	Alluvium	Ao	22.50	-	-	-
279	Ramgarh	BIJWA	DW	Alluvium	Ao	10.00	-	-	-
280	Ramgarh	CHOROTI	DW	Alluvium	Ao	15.00	-	-	-
281	Ramgarh	CHOROTI	PZ	Alluvium	Ao	54.00	Dry	Dry	-
282	Ramgarh	DAULI	DW	Alluvium	CU	23.30	19.05	16.15	2.90
283	Ramgarh	GUNDPUR	DW	Alluvium	Ao	21.65	-	-	-
284	Ramgarh	JUGRAWAR	DW	Quartzite	Ao	19.10	-	-	-
285	Ramgarh	KAMALPUR	DW	Alluvium	Ao	13.60	-	-	-
286	Ramgarh	KAROLI KHALSA	PZ	Alluvium	-	90.00	Not opened	42.50	-
287	Ramgarh	KHERLI SYEED	DW	Alluvium	Ao	16.65	-	-	-
288	Ramgarh	KHILORA	DW	All/Qtz	Ao	22.50	-	-	-
289	Ramgarh	MAHDLA KHURD	DW	All/Slate	Ao	14.50	-	-	-
290	Ramgarh	MILAKPUR	DW	Alluvium	Ao	14.9*	-	-	-
291	Ramgarh	MILAKPUR	PZ	Alluvium	Ao	61.50	29.55	30.15	-0.60
292	Ramgarh	MUBARIKPUR	DW	Alluvium	Ao	12.3*	-	-	-
293	Ramgarh	MUBARIKPUR	PZ	Alluvium	-	-	28.30	29.60	-1.30
294	Ramgarh	MUKUNDWAS	DW	Alluvium	Ao	21.10	19.10	19.20	-0.10
295	Ramgarh	NAUGAON	DW	Alluvium	Ao	9.15*	-	-	-
296	Ramgarh	NAUGAON	PZ	Alluvium	Ao	41.30	30.78	33.48	-2.70
297	Ramgarh	NIBALI	DW	Alluvium	Ao	32.30	31.60	31.50	0.10
298	Ramgarh	PIPRAULI	DW	Alluvium	Ao	14.10	Dry	Dry	-
299	Ramgarh	RAGHUNATHGARH	DW	Alluvium	Ao	20.00	Dry	Dry	-
300	Ramgarh	RAMGARH	DW	Alluvium	Ao	19.20	18.00	Dry	-
301	Ramgarh	TEEKRI	PZ	Alluvium	-	-	54.85	60.40	-5.55
302	RENI	ANDHWARI	PZ	Q/Sl	Q/Sl	82.00	Dry	Dry	-
303	RENI	BABELI	DW	Alluvium	Ao	34.75*	-	-	-
304	RENI	BABELI	PZ	Alluvium	-	-	Not opened	Not opened	-
305	RENI	BHADURPUR	DW	Alluvium	Ao	29.85	-	-	-
306	RENI	BHOODA	PZ	Alluvium	-	93.00	45.90	47.80	-1.90
307	RENI	BHULERI	DW	Alluvium	Ao	30.30	-	-	-
308	RENI	DAGDAGA	PZ	Q/Sl	Q/Sl	103.00	49.30	49.20	0.10
309	RENI	DOROLI	DW	Slate	Ao	38.0*	-	-	-
310	RENI	GARHI SAWAIRAM	DW	All/Slate	Ao	24.95	22.60	22.70	-0.10
311	RENI	ITOLI	PZ	All/Slate	-	125.00	32.40	37.90	-5.50
312	RENI	JHAKRA	DW	Alluvium	Ao	23.1*	-	-	-
313	RENI	KELPURKHERA	DW	Alluvium	Ao	27.00	-	-	-
314	RENI	KHORA CHOUHAN	PZ	Q/Sl	Q/Sl	101.00	Dry	Dry	-
315	RENI	MACHERI	DW	All/Slate	Q/Sl	29.50*	-	-	-

SN	Block	Name of Village	Type of Well	Hydrogeological Formation	Zone	TD (m)	WL Pre 19 (m) bgl	WL Post 19 (m) bgl	Fluctuation Pre 19-Post 19
316	RENI	PALI	DW	Alluvium	Ao	50.00	Dry	Dry	-
317	RENI	PALI	PZ	Alluvium	-	139.00	54.55	50.70	3.85
318	RENI	PATAN	DW	Sl/Qtz	Q/Sl	38.10	-	-	-
319	RENI	PINAN	DW	Alluvium	Ao	32.30	-	-	-
320	RENI	PINAN	PZ	Alluvium	Ao	51.50	Dry	Dry	-
321	RENI	RAMPURA	DW	Alluvium	Ao	32.10	30.70	30.50	0.20
322	RENI	RENI	DW	Alluvium	Ao	25.40	Dry	Dry	-
323	Thanagazi	AGAR KI DHANI	DW	All/Slate	Q/Sl	33.00	-	-	-
324	Thanagazi	AJABGARH	DW	Quartzite	Q/Sl	17.90	-	-	-
325	Thanagazi	AJABPURA	DW	Alluvium	Ao	50.00	Dry	Dry	-
326	Thanagazi	AJABPURA	PZ	Alluvium	Ao	60.00	52.30	Dry	-
327	Thanagazi	BARH DOLI	PZ	Slate	-	100.00	42.20	42.10	0.10
328	Thanagazi	DAITHAL	PZ	Phylite	-	100.00	50.35	39.40	10.95
329	Thanagazi	DAULATPURA	PZ	Schist	Q/Sl	99.00	34.70	25.90	8.80
330	Thanagazi	DERA	DW	Slate	Q/Sl	15.75	13.60	8.55	5.05
331	Thanagazi	DEHRA	PZ	Slate	Q/Sl	NA	15.50	9.60	5.90
332	Thanagazi	DEWRA	DW	Quartzite	Q/Sl	19.95	19.95	15.25	4.70
333	Thanagazi	DWARAPURA	DW	Alluvium	Ao	34.00	-	-	-
334	Thanagazi	GARH BASAI	DW	Quartzite	Q/Sl	19.50	Dry	Dry	-
335	Thanagazi	GHATA BANDROL	DW	All/Slate	Ao	25.85	-	-	-
336	Thanagazi	GUDHA CHURANI	DW	Limestone	Q/Sl	40.55	32.00	30.00	2.00
337	Thanagazi	GUWARA NIRBHA	PZ	Quartzite	Q/Sl	99.00	Insert Motor	Insert Motor	-
338	Thanagazi	HARNER	DW	Phylite	Q/Sl	29.35	-	-	-
339	Thanagazi	HEENSALA	PZ	All/Slate	-	110.00	28.35	26.90	1.45
340	Thanagazi	JAGANNATHPURA	PZ	Quartzite	Q/Sl	82.00	20.10	10.20	9.90
341	Thanagazi	JHIRI	DW	Schist	Q/Sl	30.60	-	23.10	-
342	Thanagazi	JODHAWAS	PZ	Quartzite	Q/Sl	77.00	21.30	18.40	2.90
343	Thanagazi	KALIGHATI	DW	Quartzite	Q/Sl	25.00	-	9.80	-
344	Thanagazi	KARNAWAS	DW	Phylite	Q/Sl	25.00	-	10.00	-
345	Thanagazi	KHARKHARI	DW	Alluvium	Ao	25.90	-	-	-
346	Thanagazi	LALPUR	PZ	Quartzite	Q/Sl	64.00	-	29.60	-
347	Thanagazi	LOTHAWAS	PZ	Schist	Q/Sl	82.00	75.40	71.70	3.70
348	Thanagazi	MALLUTHANA	DW	Quartzite	Q/Sl	23.30	Dry	Dry	-
349	Thanagazi	MUNDAWARA	PZ	Quartzite	-	-	17.65	13.60	4.05
350	Thanagazi	NANGAL BANI	DW	Schist	Q/Sl	NA	Dry	Dry	-
351	Thanagazi	NANGAL BANI	PZ	Schist	Q/Sl	80.00	Dry	Dry	-
352	Thanagazi	NARAYANPUR	DW	Alluvium	Ao	28.00	-	-	-
353	Thanagazi	PARTAPGARH	DW	All/Sch	Q/Sl	12.50	-	-	-
354	Thanagazi	PIPLAI	PZ	Schist	Q/Sl	75.00	19.25	12.60	6.65
355	Thanagazi	SAMRA	PZ	schist	Q/Sl	61.00	21.35	11.30	10.05
356	Thanagazi	SILLIBAORI	PZ	Schist	Q/Sl	81.00	18.80	15.80	3.00

SN	Block	Name of Village	Type of Well	Hydrogeological Formation	Zone	TD (m)	WL Pre 19 (m) bgl	WL Post 19 (m) bgl	Fluctuation Pre 19-Post 19
357	Thanagazi	SILOPKA	DW	Quartzite	Q/Sl	17.50	-	9.00	-
358	Thanagazi	TALVRIKSH	DW	Quartzite	Q/Sl	4.10	2.90	1.00	1.90
359	Thanagazi	THANAGAZI	DW	Slate	Q/Sl	34.10	-	-	-
360	Thanagazi	TULSIWARA	DW	Schist	Q/Sl	15.40	20.05	14.80	5.25
361	Thanagazi	VIJAIPURA	DW	Quartzite	Q/Sl	26.60	-	-	-
362	Tijara	BHINDUSI	DW	Alluvium	Ao	14.00	-	-	-
363	Tijara	BHIWARI	DW	Alluvium	Ao	11.0*	-	-	-
364	Tijara	BHIWARI	PZ	Alluvium	Ao	47.00	-	-	-
365	Tijara	BHIWARI	PZ	Alluvium	Ao	101.00	22.60	24.70	-2.10
366	Tijara	CHAONDI KHURD	DW	Alluvium	Ao	17.10	-	-	-
367	Tijara	CHAONDI KHURD	PZ	Alluvium	Ao	86.00	29.90	29.50	0.40
368	Tijara	CHAWANDI KALAN	DW	Alluvium	Ao	15.00	-	-	-
369	Tijara	GOTOLI	PZ	Alluvium	-	102.00	25.75	25.70	0.05
370	Tijara	HASHANPUR	PZ	Alluvium	Ao	43.95	30.45	39.45	-9.00
371	Tijara	ISHRODA	PZ	Alluvium	-	-	24.45	26.20	-1.75
372	Tijara	KHALILPUR	DW	Alluvium	Ao	14.0*	-	-	-
373	Tijara	KHORI KALAN	DW	All/Qtz	Ao	18.70	-	-	-
374	Tijara	KHORI KALAN	PZ	All/Qtz	Ao	75.00	Dry	Dry	-
375	Tijara	LUHADERA	PZ	Alluvium	-	114.00	24.45	32.60	-8.15
376	Tijara	MAJRIGUJAR	DW	Alluvium	Ao	14.50	-	-	-
377	Tijara	MITHIAWAS	DW	Alluvium	Ao	12.00	-	-	-
378	Tijara	NAUGAWAN	DW	Alluvium	Ao	12.00	-	-	-
379	Tijara	NIMLI	DW	Alluvium	Ao	24.90	Dry	Dry	-
380	Tijara	PHULAWAS	DW	Alluvium	Ao	18.00	-	-	-
381	Tijara	PIPLAN KA BAS	DW	Alluvium	Ao	20.90	Dry	Dry	-
382	Tijara	RUPBAS	DW	Alluvium	Ao	15.80	15.10	Dry	-
383	Tijara	SARE KALAN	DW	All/Qtz	Ao	27.00	Dry	Dry	-
384	Tijara	SARHETA	PZ	Alluvium	-	-	27.90	29.70	-1.80
385	Tijara	SHAHBAD	DW	Alluvium	Ao	13.65*	-	-	-
386	Tijara	SHAHBAD	PZ	Alluvium	Ao	50.00	Dry	Dry	-
387	Tijara	SHEKHPUR	DW	Alluvium	Ao	20.00	Dry	Dry	-
388	Tijara	TAPUKRAN	DW	Alluvium	Ao	15.95*	-	-	-
389	Tijara	TAPUKRAN	PZ	Alluvium	Ao	NA	32.93	29.93	3.00
390	Tijara	TATARPUR	DW	Alluvium	Ao	11.2*	-	-	-
391	Tijara	TATARPUR	PZ	Alluvium	Ao	50.00	27.15	27.25	-0.10
392	Tijara	TIJARA	DW	Alluvium	Ao	12.35*	-	-	-
393	Tijara	TIJARA	PZ	Alluvium	Ao	56.00	35.35	35.75	-0.40
394	Umrain	ALWAR	DW	Alluvium	Ao	19.45*	-	-	-
395	Umrain	ALWAR	PZ	Alluvium	Ao	60.00	50.90	58.60	-7.70
396	Umrain	BALETA	DW	Alluvium	Ao	38.45	-	-	-
397	Umrain	BARA BADKOL	DW	All/Slate	Ao	41.70	-	-	-

SN	Block	Name of Village	Type of Well	Hydrogeological Formation	Zone	TD (m)	WL Pre 19 (m) bgl	WL Post 19 (m) bgl	Fluctuation Pre 19-Post 19
398	Umrain	BARKHERA	DW	Alluvium	Ao	24.6*	-	-	-
399	Umrain	BARLA	DW	All/Qtz	Ao	48.15	-	-	-
400	Umrain	BHAGATPURA	DW	Lst/Qtz	Q	12.10	11.70	9.60	2.10
401	Umrain	BIJWAR	DW	Alluvium	Ao	34.25	-	-	-
402	Umrain	BIJWAR	PZ	Alluvium	Ao	51.57	-	-	-
403	Umrain	BILANDIWAS	DW	Alluvium	Ao	20.80	-	-	-
404	Umrain	CHANDOLI	DW	All/Qtz	Q	29.60	-	-	-
405	Umrain	CHANDOLI	PZ	All/Qtz	-	140.00	111.80	109.30	2.50
406	Umrain	DEHRA	DW	Alluvium	Ao	20.10	-	-	-
407	Umrain	DIWAKRI	DW	Alluvium	Ao	21.80	-	-	-
408	Umrain	HALDINA	DW	Alluvium	Ao	17.5*	-	-	-
409	Umrain	HALDINA	PZ	Quartzite	Ao	92.30	83.10	88.90	-5.80
410	Umrain	KADOOKI	PZ	All/Qtz	-	130.00	111.50	84.90	26.60
411	Umrain	KALSARA	PZ	Alluvium	-	140.00	107.30	99.10	8.20
412	Umrain	KUSHALGARH	DW	Limestone	Q	14.50	12.90	10.55	2.35
413	Umrain	MADHOGARH	DW	Alluvium	Ao	19.65	18.80	14.95	3.85
414	Umrain	MAHWA DADAR	DW	Alluvium	Ao	15.88	-	-	-
415	Umrain	MAHWA DADAR	PZ	Quartzite	Ao	105.00	61.20	77.00	-15.80
416	Umrain	MALAKHERA	DW	Alluvium	Ao	26.4*	-	-	-
417	Umrain	MALAKHERA	PZ	Alluvium	Ao	51.50	Dry	Dry	-
418	Umrain	PAITPUR	PZ	All/Qtz	-	110.00	12.80	10.60	2.20
419	Umrain	PRITHVIPURA	DW	Alluvium	Ao	29.60	-	-	-
420	Umrain	PUNKHAR	DW	Alluvium	Ao	32.00	-	-	-
421	Umrain	PUNKHAR	PZ	Alluvium	Ao	51.50	-	-	-
422	Umrain	RAMPURA	DW	Alluvium	Ao	32.00	-	-	-
423	Umrain	RUPWAS	DW	Alluvium	Ao	20.15*	-	-	-
424	Umrain	SAODI	DW	Quartzite	Q	24.00	-	-	-
425	Umrain	SHAHPUR	DW	Alluvium	Ao	15.8*	-	-	-
426	Umrain	SHAHPUR	PZ	Alluvium	Ao	50.00	Dry	Dry	-
427	Umrain	SILISERH	DW	Limestone	Q	8.4*	-	-	-
428	Umrain	SOHANPUR	DW	Alluvium	Ao	19.5*	-	-	-
429	Umrain	UMRAIN	PZ	Alluvium	-	130.00	44.90	41.40	3.50
DISTRICT - BANSWARA									
1	Anandpuri	Bareth	DW	Phyllite/Schist	Ph&Sc	14.00	10.50	5.10	5.40
2	Anandpuri	Bareth	PZ	Phyllite/Schist	Ph&Sc	70.00	14.20	8.10	6.10
3	Anandpuri	Bhaler	DW	Phyllite/Schist	Ph&Sc	11.00	9.95	1.45	8.50
4	Anandpuri	Bhukia	DW	Phyllite/Schist	Ph&Sc	12.00	10.88	2.30	8.58
5	Anandpuri	Borwania	DW	Phyllite/Schist	Ph&Sc	7.10	dry	4.20	-
6	Anandpuri	Borwania	PZ	Phyllite/Schist	Ph&Sc	70.00	BLOCKED	BLOCKED	-
7	Anandpuri	Chandarwara	DW	Phyllite/Schist	Ph&Sc	9.30	4.98	1.50	3.48
8	Anandpuri	ChikhliTeja	PZ	Phyllite/Schist	Ph&Sc	80.00	6.90	2.20	4.70

SN	Block	Name of Village	Type of Well	Hydrogeological Formation	Zone	TD (m)	WL Pre 19 (m) bgl	WL Post 19 (m) bgl	Fluctuation Pre 19-Post 19
9	Anandpuri	Chhaja	PZ	Phyllite/Schist	Ph&Sc	48.00	NOT OPEN	8.80	-
10	Anandpuri	Chordi	DW	Phyllite/Schist	Ph&Sc	6.00	4.50	1.30	3.20
11	Anandpuri	Chhota udaipura	PZ	Phyllite/Schist	Ph&Sc	83.00	25.15	13.55	11.60
12	Anandpuri	Jooni Timbi	DW	Basalt	B	7.00	dry	2.40	-
13	Anandpuri	Jooni Timbi	PZ	Basalt	B	70.00	10.96	5.43	5.53
14	Anandpuri	Mundri	DW	Phyllite/Schist	Ph/Sc	11.15	6.90	1.75	5.15
15	Anandpuri	Mundri	PZ	Phyllite/Schist	Ph/Sc	70.00	10.20	6.50	3.70
16	Anandpuri	Obla	DW	Phyllite/Schist	Ph/Sc	15.00	11.55	2.95	8.60
17	Anandpuri	Phalwan	DW	Phyllite/Schist	Ph/Sc	8.90	Wellcollapsed	Wellcollapsed	-
18	Anandpuri	Phalwan	PZ	Phyllite/Schist	Ph/Sc	80.00	22.25	10.45	11.80
19	Anandpuri	Ramela	DW	Phyllite/Schist	Ph/Sc	9.45	dry	1.60	-
20	Anandpuri	Ratanpura	PZ	Phyllite/Schist	Ph/Sc	80.00	11.95	9.65	2.30
21	Anandpuri	Tarwa	PZ	Phyllite/Schist	Ph/Sc	80.00	7.95	7.95	0.00
22	Anandpuri	Thapra	DW	Phyllite/Schist	Ph/Sc	10.00	9.35	3.00	6.35
23	Anandpuri	Udaipur Bada	PZ	Phyllite/Schist	Ph/Sc	50.00	21.20	13.55	7.65
24	Arthoona	Anjana	DW	Phyllite/Schist	Ph/Sc	9.50	5.20	1.30	3.90
25	Arthoona	Arthoona	PZ	Phyllite/Schist	Ph/Sc	20.00	10.55	4.25	6.30
26	Arthoona	Bhatar	PZ	Phyllite/Schist	Ph/Sc	80.00	28.80	21.00	7.80
27	Arthoona	Govindpura	PZ	Phyllite/Schist	Ph/Sc	70.00	8.00	5.50	2.50
28	Arthoona	Herapadatimurwa	PZ	Phyllite/Schist	Ph/Sc	80.00	6.50	5.63	0.87
29	Arthoona	Jolana	DW	Phyllite/Schist	Ph/Sc	10.00	4.91	4.75	0.16
30	Arthoona	Jolana	PZ	Phyllite/Schist	Ph/Sc	70.00	9.30	6.55	2.75
31	Arthoona	Kotra	DW	Phyllite/Schist	Ph/Sc	18.00	14.20	4.52	9.68
32	Arthoona	Kotra	PZ	Phyllite/Schist	Ph/Sc	70.00	13.90	2.42	11.48
33	Arthoona	Kushal Kot	DW	Phyllite/Schist	Ph/Sc	11.90	10.30	2.30	8.00
34	Arthoona	Majiya	PZ	Phyllite/Schist	Ph/Sc	80.00	12.95	5.62	7.33
35	Arthoona	Moti Bassi	DW	Phyllite/Schist	Ph/Sc	15.00	dry	3.10	-
36	Arthoona	Raiyana	DW	Phyllite/Schist	Ph/Sc	8.00	4.10	1.65	2.45
37	Arthoona	Tamatiya Rathod	DW	Phyllite/Schist	Ph/Sc	11.70	5.70	4.10	1.60
38	Bagidora	Barigama	DW	Phyllite/Schist	Ph/Sc	8.60	6.18	1.65	4.53
39	Bagidora	Barigama	PZ	Phyllite/Schist	Ph/Sc	70.00	17.90	4.17	13.73
40	Bagidora	Barlipada(Badlipara)	DW	Phyllite/Schist	Ph/Sc	10.00	3.50	1.45	2.05
41	Bagidora	Bhoyan	DW	Phyllite/Schist	Ph/Sc	6.80	3.00	1.20	1.80
42	Bagidora	Bhoyan	PZ	Phyllite/Schist	Ph/Sc	70.00	6.88	2.90	3.98
43	Bagidora	Dair	PZ	Phyllite/Schist	Ph/Sc	50.00	31.50	1.15	30.35
44	Bagidora	Gamana	DW	Phyllite/Schist	Ph/Sc	13.50	12.75	3.05	9.70
45	Bagidora	Kakanwani	PZ	Phyllite/Schist	Ph/Sc	70.00	13.53	1.85	11.68
46	Bagidora	Kalinjara	DW	Phyllite/Schist	Ph/Sc	11.00	Wellcollapsed	Wellcollapsed	-
47	Bagidora	Kalinjara	PZ	Phyllite/Schist	Ph/Sc	70.00	8.90	4.65	4.25
48	Bagidora	Karji	PZ	Phyllite/Schist	Ph/Sc	50.00	24.10	0.94	23.16
49	Bagidora	Khoontamachar	PZ	Phyllite/Schist	Ph/Sc	94.50	25.66	15.70	9.96

SN	Block	Name of Village	Type of Well	Hydrogeological Formation	Zone	TD (m)	WL Pre 19 (m) bgl	WL Post 19 (m) bgl	Fluctuation Pre 19-Post 19
50	Bagidora	Nagawada	DW	Phyllite/Schist	Ph/Sc	11.70	7.60	2.60	5.00
51	Bagidora	Seona (Sewana)	DW	Phyllite/Schist	Ph/Sc	12.00	dry	1.90	-
52	Bagidora	Seona (Sewana)	PZ	Phyllite/Schist	Ph/Sc	70.00	13.38	1.35	12.03
53	Bagidora	Balawada	DW	Phyllite/Schist	Ph/Sc	11.70	9.30	7.20	2.10
54	Bagidora	Barodiya	DW	Phyllite/Schist	Ph/Sc	13.70	4.15	2.90	1.25
55	Bagidora	Bagidora	DW	Phyllite/Schist	Ph/Sc	12.70	dry	4.70	-
56	Bagidora	Bagidora	PZ	Phyllite/Schist	Ph/Sc	70.00	12.96	10.00	2.96
57	Bagidora	Bodigama	DW	Phyllite/Schist	Ph/Sc	17.10	9.40	2.20	7.20
58	Bagidora	Chheench	DW	Phyllite/Schist	Ph/Sc	8.00	4.60	3.20	1.40
59	Bagidora	Khokharwa	DW	Phyllite/Schist	Ph/Sc	9.00	8.35	3.50	4.85
60	Bagidora	Naugama	DW	Phyllite/Schist	Ph/Sc	8.50	6.30	4.90	1.40
61	Bagidora	Sagdungri(Sanga Door	DW	Phyllite/Schist	Ph/Sc	8.15	3.70	2.10	1.60
62	Bagidora	Sambhoopura	PZ	Phyllite/Schist	Ph/Sc	80.00	7.25	3.70	3.55
63	Bagidora	Ummed Garhi	PZ	Phyllite/Schist	Ph/Sc	20.00	Blocked	Blocked	-
64	Bagidora	Wansla	DW	Phyllite/Schist	Ph/Sc	13.80	8.60	4.85	3.75
65	Banswara	Pari Bari	DW	Limestone	LS	11.85	8.20	2.08	6.12
66	Banswara	Saliya	DW	Limestone	LS	12.80	3.20	1.40	1.80
67	Banswara	Surwaniya	DW	Limestone	LS	7.50	3.80	1.10	2.70
68	Banswara	Cheeb	DW	Gneiss	Gn	8.00	Wellcollapsed	Wellcollapsed	-
69	Banswara	Cheeb	PZ	Gneiss	Gn	64.00	10.55	2.75	7.80
70	Banswara	Ganau (Ganaoo)	DW	Gneiss	Gn	7.50	6.20	1.75	4.45
71	Banswara	Ganau (Ganaoo)	PZ	Gneiss	Gn	70.00	NOTOPEN	NOT OPEN	-
72	Banswara	Kesarpura	PZ	Basalt	B	72.00	10.90	5.60	5.30
73	Banswara	Nal	DW	Gneiss	Gn	8.90	dry	0.70	-
74	Banswara	Padla	DW	Gneiss	Gn	10.05	9.10	4.10	5.00
75	Banswara	Saga	DW	Gneiss	Gn	11.35	dry	3.55	-
76	Banswara	Saga	PZ	Gneiss	Gn	60.00	NOTOPEN	NOT OPEN	-
77	Banswara	Banswara	DW	Gneiss	Gn	8.25	4.25	1.70	2.55
78	Banswara	Banswara (Pw)	DW	Gneiss	Gn	11.10	2.60	0.80	1.80
79	Banswara	Nawagaon	DW	Gneiss	Gn	9.35	3.80	1.70	2.10
80	Banswara	Sagwadeeya	DW	Gneiss	Gn	9.45	4.15	2.40	1.75
81	Banswara	Siyapur	DW	Gneiss	Gn	7.45	4.50	3.60	0.90
82	Banswara	Thikria	DW	Gneiss	Gn	10.45	2.75	3.20	-0.45
83	Banswara	Bari Badrel	DW	Basalt	B	13.00	9.45	3.12	6.33
84	Banswara	Bhartalia	DW	Basalt	B	9.20	8.80	4.95	3.85
85	Banswara	Gamda	PZ	Basalt	B	-	PF not cons.	PF not cons.	-
86	Banswara	Jaswantpura	DW	Basalt	B	15.50	dry	3.60	-
87	Banswara	Jaswantpura	PZ	Basalt	B	58.00	NOTOPEN	NOT OPEN	-
88	Banswara	Jharniya	PZ	-	-	85.00	-	2.44	-
89	Banswara	Khedavarli Pada	DW	Basalt	B	9.80	8.00	2.20	5.80
90	Banswara	Kundla Khurd	PZ	Basalt	B	60.00	PF not cons.	PF not cons.	-

SN	Block	Name of Village	Type of Well	Hydrogeological Formation	Zone	TD (m)	WL Pre 19 (m) bgl	WL Post 19 (m) bgl	Fluctuation Pre 19-Post 19
91	Banswara	Maheshpura	DW	Basalt	B	8.55	7.55	3.40	4.15
92	Banswara	Maheshpura	PZ	Basalt	B	50.00	Filled	filled	-
93	Banswara	Nalada (Nalda)	DW	Basalt	B	10.00	9.40	5.50	3.90
94	Banswara	Navakheda	PZ	Basalt	B	80.00	3.75	3.40	0.35
95	Banswara	Palaswani	PZ	Basalt	B	72.00	11.40	4.20	7.20
96	Banswara	Rooppura	DW	Basalt	B	8.00	6.40	0.20	6.20
97	Banswara	Rooppura	PZ	Basalt	B	70.00	18.90	15.20	3.70
98	Banswara	Saliya	PZ	Basalt	B	80.00	1.60	1.75	-0.15
99	Banswara	Sangesri	DW	Basalt	B	11.00	9.80	3.60	6.20
100	Banswara	Sangesri	PZ	Basalt	B	50.00	19.10	1.30	17.80
101	Banswara	Umrianala	DW	Basalt	B	14.00	11.00	5.90	5.10
102	Banswara	Umrianala	PZ	Basalt	B	70.00	30.50	25.00	5.50
103	Banswara	Veerpur	DW	Basalt	B	14.00	12.50	7.50	5.00
104	Chhotisarwan	Adi Bheet	DW	Basalt	B	9.00	7.08	3.30	3.78
105	Chhotisarwan	Bari	DW	Basalt	B	8.00	7.18	1.65	5.53
106	Chhotisarwan	Chayan	DW	Basalt	B	10.00	7.38	4.25	3.13
107	Chhotisarwan	Chhoti Sarwan	DW	Basalt	B	8.50	6.13	4.50	1.63
108	Chhotisarwan	Chhoti Sarwan	PZ	Basalt	B	50.00	Damaged	damaged	-
109	Chhotisarwan	Danpur	DW	Basalt	B	8.50	6.19	2.20	3.99
110	Chhotisarwan	Danpur	PZ	Basalt	B	60.00	49.17	1.85	47.32
111	Chhotisarwan	Dhanakshri (Danaksha	PZ	Basalt	B	60.00	13.75	10.30	3.45
112	Chhotisarwan	GodiTejpur	PZ	-	-	80.00	13.15	8.30	4.85
113	Chhotisarwan	Goth Ka Mahura	PZ	Basalt	B	60.00	37.00	16.50	20.50
114	Chhotisarwan	Hiriya Garhi	DW	Basalt	B	14.15	dry	14.00	-
115	Chhotisarwan	Hiriya Garhi	PZ	Basalt	B	50.00	39.20	22.10	17.10
116	Chhotisarwan	Kadchi	PZ	-	-	92.00	NOTOPEN	NOT OPEN	-
117	Chhotisarwan	Kala Khet	PZ	Basalt	B	60.00	4.97	2.80	2.17
118	Chhotisarwan	Katumbi	DW	Basalt	B	10.00	6.48	2.10	4.38
119	Chhotisarwan	Katumbi	PZ	Basalt	B	50.00	BLOCKED	damaged	-
120	Chhotisarwan	Kundal	PZ	-	-	74.00	18.05	7.05	11.00
121	Chhotisarwan	Matashula	PZ	Basalt	B	60.00	20.40	10.80	9.60
122	Chhotisarwan	Phepher	DW	Basalt	B	12.00	8.89	6.00	2.89
123	Chhotisarwan	Phepher	PZ	Basalt	B	50.00	BLOCKED	damaged	-
124	Chhotisarwan	Saliabari	DW	Basalt	B	17.00	14.00	10.50	3.50
125	Chhotisarwan	Saliabari	PZ	Basalt	B	70.00	26.20	8.15	18.05
126	Chhotisarwan	Salarapada	PZ	Basalt	B	80.00	15.30	1.80	13.50
127	Chhotisarwan	Tejpur	DW	Basalt	B	15.20	13.00	7.90	5.10
128	Chhotisarwan	Tejpur	PZ	Basalt	B	50.00	BLOCKED	7.75	-
129	Chhotisarwan	Tejpur	PZ	Basalt	B	60.00	7.85	8.30	-0.45
130	Chhotisarwan	Ubapan	PZ	Basalt	B	60.00	6.60	2.10	4.50
131	Gangartalai	Borkunda	PZ	Phyllite/Schist	Ph/Sc	80.00	6.63	2.60	4.03

SN	Block	Name of Village	Type of Well	Hydrogeological Formation	Zone	TD (m)	WL Pre 19 (m) bgl	WL Post 19 (m) bgl	Fluctuation Pre 19-Post 19
132	Gangartalai	Chelkari	PZ	Phyllite/Schist	Ph/Sc	80.00	15.65	4.70	10.95
133	Gangartalai	Dabri Chhoti	DW	Basalt	B	10.00	9.90	3.90	6.00
134	Gangartalai	Gangar Talai	DW	Phyllite/Schist	Ph/Sc	9.80	4.13	0.80	3.33
135	Gangartalai	Gangar Talai	PZ	Phyllite/Schist	Ph/Sc	84.00	NOT OPEN	NOT OPEN	-
136	Gangartalai	Jambudi	DW	Phyllite/Schist	Ph/Sc	8.00	4.20	2.35	1.85
137	Gangartalai	Khoonta Galia	DW	Phyllite/Schist	Ph/Sc	14.00	12.46	4.70	7.76
138	Gangartalai	Moti Timbi	DW	Basalt	B	8.10	6.55	2.10	4.45
139	Gangartalai	Ram Ka Munna	DW	Basalt	B	10.00	dry	3.50	-
140	Gangartalai	Ram Ka Munna	PZ	Basalt	B	70.00	7.70	2.60	5.10
141	Gangartalai	Rohanwari	DW	Phyllite/Schist	Ph/Sc	20.50	dry	4.95	-
142	Gangartalai	Saliya	DW	Phyllite/Schist	Ph/Sc	10.00	9.80	3.50	6.30
143	Gangartalai	Sallo Pat	DW	Phyllite/Schist	Ph/Sc	12.65	7.10	6.50	0.60
144	Gangartalai	Shergarh	DW	Phyllite/Schist	Ph/Sc	9.00	8.90	1.90	7.00
145	Gangartalai	Wagkhora	PZ	Phyllite/Schist	Ph/Sc	80.00	10.95	1.68	9.27
146	Garhi	Agarpura @	DW	Gneiss	Gn	16.50	6.55	1.20	5.35
147	Garhi	Khodan (Khoran)	PZ	Gneiss	Gn	20.00	6.85	3.00	3.85
148	Garhi	Metwala	PZ	Gneiss	Gn	20.00	9.05	2.45	6.60
149	Garhi	Sujaji Ka Gara	DW	Gneiss	Gn	10.50	0.50	0.93	-0.43
150	Garhi	Sujaji Ka Gara	PZ	Gneiss	Gn	70.00	4.10	2.05	2.05
151	Garhi	Asoda (Asora)	PZ	Phyllite/Schist	Ph/Sc	20.00	12.20	4.95	7.25
152	Garhi	Asoda (Asora)	PZ	Phyllite/Schist	Ph/Sc	70.00	NOT OPEN	NOT OPEN	-
153	Garhi	Bari Sareri	PZ	Phyllite/Schist	Ph/Sc	20.00	Damaged	damaged	-
154	Garhi	Bheempur	DW	Phyllite/Schist	Ph/Sc	11.00	2.98	1.08	1.90
155	Garhi	Bheempur	PZ	Phyllite/Schist	Ph/Sc	70.00	Hidden	Hidden	-
156	Garhi	Bori	PZ	Phyllite/Schist	Ph/Sc	20.00	12.65	2.15	10.50
157	Garhi	Chibra Talai	DW	Phyllite/Schist	Ph/Sc	7.00	5.85	2.20	3.65
158	Garhi	Chaupasanga	DW	Phyllite/Schist	Ph/Sc	14.00	18.50	2.88	15.62
159	Garhi	Dakarkundi	PZ	Phyllite/Schist	Ph/Sc	87.00	2.80	2.00	0.80
160	Garhi	Garha Gopi Nath	DW	Phyllite/Schist	Ph/Sc	13.50	7.50	2.50	5.00
161	Garhi	Garhi	PZ	Phyllite/Schist	Ph/Sc	20.00	8.10	3.29	4.81
162	Garhi	Khera	DW	Phyllite/Schist	Ph/Sc	9.40	dry	5.00	-
163	Garhi	Khum Ji Ka Parda	DW	Phyllite/Schist	Ph/Sc	15.00	10.75	2.20	8.55
164	Garhi	Lasara	PZ	Phyllite/Schist	Ph/Sc	20.00	6.90	1.21	5.69
165	Garhi	Lohariya	DW	Phyllite/Schist	Ph/Sc	9.90	1.13	0.85	0.28
166	Garhi	Nawa Gaon	DW	Phyllite/Schist	Ph/Sc	7.00	3.00	0.55	2.45
167	Garhi	Nawa Gaon	PZ	Phyllite/Schist	Ph/Sc	70.00	10.29	1.55	8.74
168	Garhi	Ora	PZ	Phyllite/Schist	Ph/Sc	20.00	5.25	6.65	-1.40
169	Garhi	Panasichhoti	PZ	Phyllite/Schist	Ph/Sc	70.00	7.90	4.10	3.80
170	Garhi	Pratapur	DW	Phyllite/Schist	Ph/Sc	12.70	Filled	filled	-
171	Garhi	Pratapur	PZ	Phyllite/Schist	Ph/Sc	70.00	13.55	4.35	9.20
172	Garhi	Pateliya	PZ	Phyllite/Schist	Ph/Sc	62.00	1.85	-	-

SN	Block	Name of Village	Type of Well	Hydrogeological Formation	Zone	TD (m)	WL Pre 19 (m) bgl	WL Post 19 (m) bgl	Fluctuation Pre 19-Post 19
173	Garhi	Sundani	DW	Phyllite/Schist	Ph/Sc	11.30	2.70	0.85	1.85
174	Garhi	Wajwana (Vajwana)	DW	Q	Q	10.00	Wellcollapsed	Wellcollapsed	-
175	Ghatol	Baman Para	DW	Gneiss	Gn	9.10	dry	5.30	-
176	Ghatol	Baman Para	PZ	Gneiss	Gn	70.00	12.05	2.75	9.30
177	Ghatol	Bargun	DW	Gneiss	Gn	8.70	3.95	2.10	1.85
178	Ghatol	Bhagoro ka kheda	PZ	Gneiss	Gn	50.00	NOT OPEN	NOT OPEN	-
179	Ghatol	Bhoongra	DW	Gneiss	Gn	9.90	5.00	3.50	1.50
180	Ghatol	Borda	DW	Gneiss	Gn	9.00	6.60	2.60	4.00
181	Ghatol	Gadra	PZ	Gneiss	Gn	60.00	10.00	9.00	1.00
182	Ghatol	Gorcha	PZ	Gneiss	Gn	80.00	8.25	2.40	5.85
183	Ghatol	Jamboi	PZ	Gneiss	Gn	80.00	5.90	2.60	3.30
184	Ghatol	Jetpura	DW	Gneiss	Gn	14.30	4.95	3.80	1.15
185	Ghatol	Jetpura	PZ	Gneiss	Gn	70.00	6.80	6.30	0.50
186	Ghatol	Khamera	DW	Gneiss	Gn	9.60	1.80	0.40	1.40
187	Ghatol	Khamera	PZ	Gneiss	Gn	70.00	Hidden	Hidden	-
188	Ghatol	Murasel	DW	Gneiss	Gn	9.00	3.50	2.30	1.20
189	Ghatol	Murasel	PZ	Gneiss	Gn	70.00	8.60	5.70	2.90
190	Ghatol	Narwali	DW	Gneiss	Gn	10.30	6.65	2.20	4.45
191	Ghatol	Sarodiya	DW	Gneiss	Gn	10.10	2.50	2.00	0.50
192	Ghatol	Sompura	PZ	Gneiss	Gn	50.00	BLOCKED	blocked	-
193	Ghatol	Undwela	DW	Phyllite/Schist	Ph/Sc	5.00	3.15	2.10	1.05
194	Ghatol	Bassi Ada	DW	Gneiss	Gn	13.00	dry	5.50	-
195	Ghatol	Bassi Ada	PZ	Gneiss	Gn	70.00	NOT OPEN	NOT OPEN	-
196	Ghatol	Badliya	DW	Phyllite/Schist	Ph/Sc	9.50	5.48	2.30	3.18
197	Ghatol	Banicha	DW	Gneiss	Gn	11.40	1.25	1.60	-0.35
198	Ghatol	Baripadal	DW	Gneiss	Gn	7.25	2.05	0.10	1.95
199	Ghatol	Chanduji Ka Gara	PZ	Gneiss	Gn	20.00	2.15	1.20	0.95
200	Ghatol	Charla	DW	Gneiss	Gn	5.10	2.80	1.20	1.60
201	Ghatol	Dewada	PZ	Gneiss	Gn	20.00	4.00	1.58	2.42
202	Ghatol	Ghatol	DW	Gneiss	Gn	8.30	6.55	2.65	3.90
203	Ghatol	Guliawada	DW	Phyllite/Schist	Ph/Sc	13.50	11.15	2.40	8.75
204	Ghatol	Isarwala	DW	Gneiss	Gn	12.60	5.55	1.80	3.75
205	Ghatol	Kuwania (Koniya)	DW	Gneiss	Gn	9.00	4.50	2.70	1.80
206	Ghatol	Mungana	DW	Gneiss	Gn	12.40	6.20	3.50	2.70
207	Ghatol	Mungana	PZ	Gneiss	Gn	70.00	farm dam	damaged	-
208	Ghatol	Rathoron Ki Padoli	DW	Gneiss	Gn	10.50	6.95	2.60	4.35
209	Ghatol	Timba Gamri	DW	Phyllite/Schist	Ph/Sc	11.10	Wellcollapsed	0.88	-
210	Ghatol	Timba Gamri	PZ	Phyllite/Schist	Ph/Sc	41.00	Filled	filled	-
211	Ghatol	Udpura	DW	Phyllite/Schist	Ph/Sc	11.80	4.60	2.70	1.90
212	Ghatol	Charna Bhundwai	DW	Phyllite/Schist	Ph/Sc	6.70	0.18	0.12	0.06
213	Ghatol	Charna Bhundwai	PZ	Phyllite/Schist	Ph/Sc	70.00	9.40	0.50	8.90

SN	Block	Name of Village	Type of Well	Hydrogeological Formation	Zone	TD (m)	WL Pre 19 (m) bgl	WL Post 19 (m) bgl	Fluctuation Pre 19-Post 19
214	Ghatol	Chhoti Padal	DW	Phyllite/Schist	Ph/Sc	12.50	7.15	3.20	3.95
215	Ghatol	Daduka (Doodka)	DW	Phyllite/Schist	Ph/Sc	11.50	1.40	1.20	0.20
216	Ghatol	Delwara	DW	Phyllite/Schist	Ph/Sc	10.10	Filled	filled	-
217	Ghatol	Dungria	DW	Phyllite/Schist	Ph/Sc	15.00	9.25	6.30	2.95
218	Ghatol	Gangji Ka Khera	DW	Phyllite/Schist	Ph/Sc	8.85	3.20	0.30	2.90
219	Ghatol	Jagpura	DW	Phyllite/Schist	Ph/Sc	16.00	Filled	0.20	-
220	Ghatol	Jagpura	PZ	Phyllite/Schist	Ph/Sc	80.00	10.60	4.30	6.30
221	Ghatol	Mandela	DW	Phyllite/Schist	Ph/Sc	7.20	2.80	0.20	2.60
222	Ghatol	Mandela	PZ	Phyllite/Schist	Ph/Sc	70.00	14.80	7.70	7.10
223	Ghatol	Odwal	DW	Phyllite/Schist	Ph/Sc	6.20	1.25	0.10	1.15
224	Ghatol	Runjia (Roojiya)	DW	Limestone	Lst	8.40	4.00	3.50	0.50
225	Ghatol	Rawatpura	DW	Phyllite/Schist	Ph/Sc	11.80	9.00	4.55	4.45
226	Ghatol	Ganoda	PZ	Phyllite/Schist	Ph/Sc	12.30	Damaged	damaged	-
227	Ghatol	Motagaon	DW	Phyllite/Schist	Ph/Sc	15.00	6.25	4.10	2.15
228	Ghatol	Mota Tanda	PZ	Phyllite/Schist	Ph/Sc	20.00	3.40	2.02	1.38
229	Ghatol	Takhtaji Ka Tanda	DW	Phyllite/Schist	Ph/Sc	9.45	8.40	6.20	2.20
230	Ghatol	Takhtaji Ka Tanda	PZ	Phyllite/Schist	Ph/Sc	70.00	11.90	8.50	3.40
231	Kushalgarh	Ambapada	DW	Phyllite/Schist	Ph&Sc	13.10	dry	2.90	-
232	Kushalgarh	Barwas Chhoti	DW	Phyllite/Schist	Ph&Sc	10.00	dry	1.90	-
233	Kushalgarh	Wakaner (Bakaner)	DW	Phyllite/Schist	Ph&Sc	12.20	dry	3.30	-
234	Kushalgarh	Wakaner (Bakaner)	PZ	Phyllite/Schist	Ph&Sc	90.00	12.60	4.10	8.50
235	Kushalgarh	Baori Dindor	PZ	Basalt	B	60.00	Hp installed	Hp installed	-
236	Kushalgarh	Bhamarkot (Bhanwarl	DW	Basalt	B	6.00	3.40	2.30	1.10
237	Kushalgarh	Bharatgarh	DW	Basalt	B	7.60	5.20	1.80	3.40
238	Kushalgarh	Bhimpura	DW	Basalt	B	11.65	dry	3.30	-
239	Kushalgarh	Bijori Kalan	DW	Basalt	B	6.30	dry	2.20	-
240	Kushalgarh	Bijori Khurd	PZ	Basalt	B	70.00	22.90	14.15	8.75
241	Kushalgarh	Bolia Pada	DW	Basalt	B	14.00	dry	-	-
242	Kushalgarh	Charakni	DW	Basalt	B	9.00	dry	5.40	-
243	Kushalgarh	Charakni	PZ	Basalt	B	60.00	3.35	2.50	0.85
244	Kushalgarh	Chokhwara	PZ	Basalt	B	60.00	44.00	21.65	22.35
245	Kushalgarh	Devda Sath	PZ	Basalt	B	83.00	6.20	4.45	1.75
246	Kushalgarh	Doongar Bheet	PZ	Basalt	B	60.00	10.13	6.13	4.00
247	Kushalgarh	Galwani	PZ	Basalt	B	60.00	34.60	11.00	23.60
248	Kushalgarh	Ghodadara	DW	Basalt	B	8.50	6.13	1.60	4.53
249	Kushalgarh	Jogdimal	PZ	-	-	80.00	NOT OPEN	not open	-
250	Kushalgarh	Khajoora	PZ	-	-	70.00	7.40	2.86	4.54
251	Kushalgarh	Kotra	DW	Basalt	B	11.00	8.44	2.20	6.24
252	Kushalgarh	Kotri	PZ	Basalt	B	60.00	49.17	11.25	37.92
253	Kushalgarh	Kushalgarh	DW	Basalt	B	10.20	4.95	3.35	1.60
254	Kushalgarh	Kushalgarh	PZ	Basalt	B	55.30	7.05	3.50	3.55

SN	Block	Name of Village	Type of Well	Hydrogeological Formation	Zone	TD (m)	WL Pre 19 (m) bgl	WL Post 19 (m) bgl	Fluctuation Pre 19-Post 19
255	Kushalgarh	Kushalapara	PZ	Basalt	B	60.00	5.13	15.40	-10.27
256	Kushalgarh	Mokhampura	DW	Basalt	B	11.00	10.50	3.55	6.95
257	Kushalgarh	Mokhampura	PZ	Basalt	B	50.00	NOT OPEN	not open	-
258	Kushalgarh	Mundri	DW	Basalt	B	9.40	dry	4.40	-
259	Kushalgarh	Mundri	PZ	Basalt	B	70.00	NOT OPEN	not open	-
260	Kushalgarh	Nagdabari	DW	Basalt	B	6.80	2.65	2.40	0.25
261	Kushalgarh	Padla	DW	Basalt	B	10.00	dry	3.90	-
262	Kushalgarh	Patan	PZ	Basalt	B	39.00	NOT OPEN	12.25	-
263	Kushalgarh	Patan	PZ	Basalt	B	60.00	19.20	12.90	6.30
264	Kushalgarh	Saran	DW	Basalt	B	6.30	5.30	2.60	2.70
265	Kushalgarh	Sarwachhoti (Chhoti S	DW	Basalt	B	10.00	4.88	3.10	1.78
266	Kushalgarh	Sarwachhoti (Chhoti S	PZ	Basalt	B	70.00	47.95	9.30	38.65
267	Kushalgarh	Sarwa Kalan	DW	Basalt	B	10.80	7.40	4.10	3.30
268	Kushalgarh	Sarwa Kalan	PZ	Basalt	B	40.00	ROOT	ROOT	-
269	Kushalgarh	Sooliyamalpara	PZ	Basalt	B	30.00	26.50	12.55	13.95
270	Kushalgarh	Tandavadla	PZ	Basalt	B	80.00	8.45	2.15	6.30
271	Kushalgarh	Thummath	DW	Basalt	B	10.50	Wellcollapsed	5.00	-
272	Kushalgarh	Thummath	PZ	Basalt	B	58.00	35.00	31.50	3.50
273	Kushalgarh	Udaipuria	DW	Basalt	B	11.00	13.20	2.25	10.95
274	Kushalgarh	Umar Jhonka	DW	Basalt	B	9.60	dry	1.20	-
275	Kushalgarh	Umar Jhonka	PZ	Basalt	B	90.00	6.00	5.15	0.85
276	Kushalgarh	Wagaicha	DW	Basalt	B	10.00	8.50	2.85	5.65
277	Kushalgarh	Wagaicha	PZ	Basalt	B	70.00	47.15	35.50	11.65
278	Kushalgarh	Vasooni	DW	Basalt	B	8.00	5.30	2.50	2.80
279	Sajjangarh	Amlipada	DW	Phyllite/Schist	Ph&Sc	13.80	dry	4.20	-
280	Sajjangarh	Amlipada	PZ	Phyllite/Schist	Ph&Sc	70.00	9.78	9.10	0.68
281	Sajjangarh	Bheelkuan	DW	Phyllite/Schist	Ph&Sc	10.30	dry	2.70	-
282	Sajjangarh	Bheelkuan	PZ	Phyllite/Schist	Ph&Sc	70.00	2.83	0.88	1.95
283	Sajjangarh	Bhimkhora	PZ	Phyllite/Schist	Ph&Sc	90.00	8.00	3.00	5.00
284	Sajjangarh	Bhura Kuan (Bhoora K	DW	Phyllite/Schist	Ph&Sc	10.00	9.10	1.30	7.80
285	Sajjangarh	Bhoora Kua	PZ	Phyllite/Schist	Ph&Sc	90.00	11.11	1.45	9.66
286	Sajjangarh	Bilari	DW	Phyllite/Schist	Ph&Sc	8.00	6.45	1.30	5.15
287	Sajjangarh	Channawala (Chanaw	DW	Phyllite/Schist	Ph&Sc	8.20	7.10	1.75	5.35
288	Sajjangarh	Chora	DW	Phyllite/Schist	Ph&Sc	12.50	12.20	1.10	11.10
289	Sajjangarh	Doongra Chhota	DW	Phyllite/Schist	Ph&Sc	11.00	10.80	2.15	8.65
290	Sajjangarh	Doongra Chhota	PZ	Phyllite/Schist	Ph&Sc	50.00	ROOT	ROOT	-
291	Sajjangarh	Gundi	DW	Phyllite/Schist	Ph&Sc	15.00	13.60	4.10	9.50
292	Sajjangarh	Jalampura	DW	Phyllite/Schist	Ph&Sc	8.00	5.90	1.90	4.00
293	Sajjangarh	Jhalakiya	DW	Phyllite/Schist	Ph&Sc	8.00	7.05	2.75	4.30
294	Sajjangarh	Jhalakiya	PZ	Phyllite/Schist	Ph&Sc	40.00	NOT OPEN	3.90	-
295	Sajjangarh	Khundani-Hala	DW	Phyllite/Schist	Ph&Sc	8.00	5.05	3.10	1.95

SN	Block	Name of Village	Type of Well	Hydrogeological Formation	Zone	TD (m)	WL Pre 19 (m) bgl	WL Post 19 (m) bgl	Fluctuation Pre 19-Post 19
297	Sajjangarh	Molan	PZ	Phyllite/Schist	Ph&Sc	50.00	ROOT	ROOT	-
298	Sajjangarh	Padla-Katara	DW	Phyllite/Schist	Ph&Sc	9.54	dry	2.05	-
299	Sajjangarh	Padla-Katara	PZ	Phyllite/Schist	Ph&Sc	70.00	13.00	9.20	3.80
300	Sajjangarh	Sajjangarh	DW	Phyllite/Schist	Ph&Sc	10.00	7.40	3.50	3.90
301	Sajjangarh	Sajjangarh	PZ	Phyllite/Schist	Ph&Sc	70.00	6.70	4.00	2.70
302	Sajjangarh	Tambesara	DW	Phyllite/Schist	Ph&Sc	7.55	6.40	2.70	3.70
303	Sajjangarh	Tambesara	PZ	Phyllite/Schist	Ph&Sc	50.00	BLOCKED	Blocked	-
304	Sajjangarh	Thunthi	PZ	Phyllite/Schist	Ph&Sc	90.00	4.55	11.65	-7.10
305	Sajjangarh	Badhamuska	DW	Basalt	B	9.60	6.00	2.20	3.80
306	Sajjangarh	Chhotaloharia	DW	Basalt	B	11.90	6.40	1.15	5.25
307	Sajjangarh	Chhotaloharia	PZ	Basalt	B	70.00	BLOCKED	Blocked	-
308	Sajjangarh	Chowki Doongri	DW	Basalt	B	5.30	5.80	3.85	1.95
309	Sajjangarh	Himmatgarh	DW	Basalt	B	10.00	5.20	2.60	2.60
310	Sajjangarh	Kasarwadi	DW	Basalt	B	8.00	7.20	2.50	4.70
311	Sajjangarh	Kasarwadi	PZ	Basalt	B	50.00	NOT OPEN	4.45	-
312	Sajjangarh	Kasarwadi	PZ	Basalt	B	72.00	4.80	2.75	2.05
313	Talwara	Fathikhan	PZ	Limestone	LS	28.00	8.20	3.00	5.20
314	Talwara	Kohala	DW	Limestone	LS	10.80	3.55	2.90	0.65
315	Talwara	Kushalpura	DW	Limestone	LS	10.70	3.95	2.00	1.95
316	Talwara	Masatia (Masotiya)	DW	Limestone	LS	10.10	2.20	1.80	0.40
317	Talwara	Sagrod	DW	Limestone	LS	11.95	5.35	2.90	2.45
318	Talwara	Talwara	PZ	Limestone	LS	20.00	Damaged	damaged	-
319	Talwara	Umrai	PZ	Limestone	LS	28.00	4.60	3.80	0.80
320	Talwara	Nalraghawa	DW	Gneiss	Gn	6.00	5.15	1.30	3.85
321	Talwara	Bhagatpura	DW	Gneiss	Gn	10.00	7.05	1.60	5.45
322	Talwara	Badgaon	DW	Gneiss	Gn	11.40	7.60	3.30	4.30
323	Talwara	Bheelwan	PZ	Gneiss	Gn	61.00	8.91	5.37	3.54
324	Talwara	Bodla	DW	Gneiss	Gn	12.00	4.90	2.60	2.30
325	Talwara	Borkhedi	DW	Gneiss	Gn	12.00	2.20	2.60	-0.40
326	Talwara	Borwat	DW	Gneiss	Gn	10.00	6.70	1.70	5.00
327	Talwara	Chiriwasa	DW	Gneiss	Gn	9.50	4.42	2.30	2.12
328	Talwara	Deolia	DW	Gneiss	Gn	12.00	4.55	3.20	1.35
329	Talwara	Janawari	PZ	Gneiss	Gn	20.00	11.65	6.90	4.75
330	Talwara	Kupra	DW	Gneiss	Gn	10.10	4.85	3.15	1.70
331	Talwara	Lodha	DW	Gneiss	Gn	10.50	4.99	4.02	0.97
332	Talwara	Peeplod	DW	Gneiss	Gn	8.20	3.50	1.03	2.47
333	Talwara	Sageta	PZ	Gneiss	Gn	80.00	NOT OPEN	not open	-
334	Talwara	Shivpura	DW	Gneiss	Gn	10.45	1.85	1.10	0.75
335	Talwara	Surpur	DW	Gneiss	Gn	10.30	2.70	1.18	1.52
336	Talwara	Tejpur	DW	Gneiss	Gn	6.70	1.50	0.40	1.10

SN	Block	Name of Village	Type of Well	Hydrogeological Formation	Zone	TD (m)	WL Pre 19 (m) bgl	WL Post 19 (m) bgl	Fluctuation Pre 19-Post 19
DISTRICT - BARAN									
1	Antah	Amalsara	PZ	Sandstone	Sst NC	-	12.50	2.45	10.05
2	Antah	Anta	PZ	Limestone	Ls C	50.40	10.00	4.40	5.60
3	Antah	Baldara	PZ	Limestone	Ls C	15.95	11.15	10.65	0.50
4	Antah	Bargaon	DW	Limestone	Ls C	12.00	3.85	2.35	1.50
5	Antah	Barwa	PZ	Sandstone	Sst NC	-	11.90	damaged	-
6	Antah	Bhatwara	PZ	Limestone	Ls NC	50.80	damaged	damaged	-
7	Antah	Bhojya Kheri	PZ	Limestone	Ls C	50.00	7.10	5.80	1.30
8	Antah	Bijora	PZ	Limestone	Ls NC	50.00	damaged	damaged	-
9	Antah	Bohat	PZ	Limestone	Ls NC	50.00	15.10	5.00	10.10
10	Antah	Borda	DW	Limestone	Ls C	8.60	2.50	1.80	0.70
11	Antah	Dugari	DW	Limestone	Ls C	5.70	3.40	3.60	-0.20
12	Antah	Gulabpura	DW	Sandstone	Ls C	9.00	4.80	2.30	2.50
13	Antah	Gulabpura	PZ	Limestone	Ls C	20.00	damaged	damaged	-
14	Antah	Jaloda Tejaji	PZ	Limestone	Ls C	21.20	damaged	damaged	-
15	Antah	Kashipura	PZ	Limestone	Ls C	23.00	5.10	filled up	-
16	Antah	Khajoorna Kalan	DW	Limestone	Ls NC	11.00	dry	3.40	-
17	Antah	Khajurnakalan	PZ	Sandstone	Sst NC	-	7.90	1.85	6.05
18	Antah	Kishanpura	DW	Limestone	Ls C	20.15	8.10	7.40	0.70
19	Antah	Mahuwa	DW	Limestone	Ls C	13.20	5.75	2.30	3.45
20	Antah	Mal Bamori	DW	Limestone	Ls C	21.94	8.00	5.00	3.00
21	Antah	Mangrol	DW	Limestone	Ls C	11.08	8.00	6.85	1.15
22	Antah	Manpur	PZ	Sandstone	Sst NC	-	32.20	filled up	-
23	Antah	Mirzapur	PZ	Sandstone	Sst NC	52.00	8.20	1.55	6.65
24	Antah	Molki	DW	Limestone	Ls C	15.00	4.70	1.75	2.95
25	Antah	Niyana	PZ	Sandstone	Sst NC	46.00	8.80	2.40	6.40
26	Antah	Palaytha	DW	Limestone	Ls C	10.50	1.80	1.80	0.00
27	Antah	Patoonda	DW	Limestone	Ls C	11.60	5.50	5.90	-0.40
28	Antah	Patoonda	PZ	Limestone	Ls C	12.00	damaged	damaged	-
29	Antah	Raithal	PZ	Limestone	Ls C	60.00	5.30	4.10	1.20
30	Antah	Ratariya	DW	Limestone	Ls C	17.25	5.20	3.25	1.95
31	Antah	Ratariya	PZ	Limestone	Ls C	10.00	damaged	damaged	-
32	Antah	Seeswali (Kasba)	DW	Limestone	Ls C	7.70	3.60	2.30	1.30
33	Antah	Seeswali (Kasba)Pz	PZ	Limestone	Ls C	13.00	damaged	damaged	-
34	Antah	Shahpura	DW	Limestone	Ls C	17.80	11.80	6.05	5.75
35	Antah	Sindpuri	DW	Limestone	Ls C	21.05	3.75	2.25	1.50
36	Antah	Sorsan	DW	Sandstone	Sst NC	15.20	3.40	1.25	2.15
37	Atru	Antana	PZ	Sandstone	Sst NC	60.00	Damaged	filled up	-
38	Atru	Antana	PZ	-	-	-	26.10	11.60	14.50
39	Atru	Aton	PZ	Sandstone	Sst NC	62.00	19.70	12.50	7.20
40	Atru	Atru	DW	Sandstone	Sst NC	12.05	6.50	3.50	3.00
41	Atru	Banpur	PZ	-	-	-	19.30	13.60	5.70
42	Atru	Barlan	PZ	Sandstone	Sst NC	63.00	damaged	damaged	-
43	Atru	Chhajawa	PZ	Sandstone	Sst NC	37.00	28.10	11.50	16.60
44	Atru	Dadwara	PZ	Sandstone	Sst NC	57.00	damaged	damaged	-
45	Atru	Dara	PZ	Sandstone	Sst NC	60.00	17.15	5.55	11.60
46	Atru	Dhoti	PZ	Limestone	Ls NC	71.00	dry	22.90	-

SN	Block	Name of Village	Type of Well	Hydrogeological Formation	Zone	TD (m)	WL Pre 19 (m) bgl	WL Post 19 (m) bgl	Fluctuation Pre 19-Post 19
47	Atru	Dhumen	DW	Sandstone	Sst NC	15.00	5.90	4.10	1.80
48	Atru	Dilod Hathi	PZ	Sandstone	Sst NC	59.00	damaged	damaged	-
49	Atru	Diwali	DW	Sandstone	Sst NC	60.00	27.70	damaged	-
50	Atru	Jeerod	PZ	Limestone	Ls NC	51.00	40.60	26.40	14.20
51	Atru	Katawar	DW	Sandstone	Sst C	20.00	9.80	7.20	2.60
52	Atru	Kerwalia	PZ	Sandstone	Sst NC	57.00	damaged	damaged	-
53	Atru	Kharkhara Asan	PZ	Limestone	Ls NC	50.00	20.90	6.90	14.00
54	Atru	Kharkhara Ramlothan	PZ	Sandstone	Sst NC	60.00	damaged	filled up	-
55	Atru	Kotra	PZ	-	-	-	-	-	-
56	Atru	Kundi	DW	Sandstone	Sst NC	13.00	6.40	3.30	3.10
57	Atru	Kunjer	PZ	Limestone	Ls NC	50.00	20.50	3.45	17.05
58	Atru	Mermachah	PZ	Sandstone	Sst NC	75.20	27.10	10.50	16.60
59	Atru	Mermatalab	PZ	-	-	-	47.95	27.00	20.95
60	Atru	Moondla	PZ	Sandstone	Sst NC	60.00	21.15	6.55	14.60
61	Atru	Mothpur	PZ	-	-	-	31.10	6.75	24.35
62	Atru	Motipura	PZ	Sandstone	Sst NC	70.00	31.30	7.60	23.70
63	Atru	Narsinghpura	PZ	Limestone	Ls NC	90.00	46.15	32.30	13.85
64	Atru	Sahrod	PZ	Limestone	Ls NC	70.00	damaged	damaged	-
65	Atru	Sakatpur	DW	Sandstone	Sst C	15.00	dry	0.80	-
66	Atru	Salpura (Kawai)	PZ	Sandstone	Sst NC	100.00	53.90	20.45	33.45
67	Atru	Seendhni	PZ	Sandstone	Sst NC	100.00	42.30	11.35	30.95
68	Baran	Bamla	DW	Limestone	Lst NC	12.50	damaged	damaged	-
69	Baran	Baran	PZ	Sandstone	Sst NC	50.00	damaged	filled up	-
70	Baran	Barana	PZ	Limestone	Lst NC	50.00	36.80	11.50	25.30
71	Baran	Batawada	DW	Limestone	Lst NC	17.00	9.00	-	-
72	Baran	Begna	PZ	Limestone	Lst NC	60.00	28.00	1.35	26.65
73	Baran	Borda (Chauki)	PZ	Limestone	Lst NC	50.00	14.80	ABD	-
74	Baran	Borina	DW	Limestone	Lst NC	24.30	22.80	3.55	19.25
75	Baran	Chainpura	DW	Limestone	Lst NC	15.00	10.00	2.20	7.80
76	Baran	Chureliyan	DW	Sandstone	Sst NC	10.45	7.40	4.00	3.40
77	Baran	Fatehpur	DW	Allu./Sandstone	Sst C	12.00	10.40	9.70	0.70
78	Baran	Jalera	DW	Allu./Sandstone	Sst C	15.00	12.40	6.10	6.30
79	Baran	Kalmanda	PZ	Allu./Sandstone	Sst NC	50.00	41.10	21.80	19.30
80	Baran	Kherali	PZ	Allu./Sandstone	Sst NC	63.30	47.00	damaged	-
81	Baran	Kherli (Bhadolya)	PZ	Limestone	Lst NC	50.00	damaged	ABD	-
82	Baran	Koyla	PZ	Allu./Sandstone	Sst NC	51.50	15.50	12.40	3.10
83	Baran	Mandola	PZ	Allu./Sandstone	Sst NC	50.00	damaged	damaged	-
84	Baran	Mathni	PZ	Allu./Sandstone	Sst NC	51.45	6.30	3.65	2.65
85	Baran	Miyada	DW	Allu./Sandstone	Sst NC	16.00	13.07	11.00	2.07
86	Baran	Peepalda	PZ	Allu./Sandstone	Sst NC	50.00	16.40	2.30	14.10
87	Baran	Phoonsra	DCB	Limestone	Lst NC	15.60/55	dry	ABD	-
88	Baran	Phoonsra	PZ	All/Limestone	All/Lst	-	32.00	9.35	22.65
89	Baran	Ratawad	PZ	Sandstone	Sst NC	60.00	27.80	16.30	11.50
90	Baran	Thamli	PZ	Allu./Sandstone	Sst NC	49.00	damaged	-	-
91	Baran	Tisaya	PZ	Allu./Sandstone	Sst NC	48.85	5.45	2.00	3.45
92	Baran	Tulsa	PZ	Sandstone	Sst NC	70/12.90	14.60	6.20	8.40
93	Chhabra	Acholi	DCB	Sandstone	Sst NC	90.00	11.10	4.50	6.60

SN	Block	Name of Village	Type of Well	Hydrogeological Formation	Zone	TD (m)	WL Pre 19 (m) bgl	WL Post 19 (m) bgl	Fluctuation Pre 19-Post 19
94	Chhabra	Bamla	DW	Basalt	Basalt NC	13.00	12.10	5.35	6.75
95	Chhabra	Barwat Kheri	DW	Basalt	Basalt NC	14.70	damaged	5.10	-
96	Chhabra	Bhaunra	DW	Sandstone	Sst NC	11.90	7.50	2.50	5.00
97	Chhabra	Chhabra	PZ	Sandstone	Sst NC	50.00	26.40	9.90	16.50
98	Chhabra	Chowki (Motipura)	DW	Basalt	Basalt NC	6.00	1.95	0.75	1.20
99	Chhabra	Ghata Kheri	DW	Basalt	Basalt NC	12.00	8.10	4.95	3.15
100	Chhabra	Ghatta	DW	Basalt	Basalt NC	9.25	3.80	3.15	0.65
101	Chhabra	Googor	PZ	Sandstone	Sst NC	75.00	damaged	damaged	-
102	Chhabra	Kadaiya Chhatri	DW	Basalt	Basalt NC	12.20	11.40	7.80	3.60
103	Chhabra	Kadaiya Hat	DW	Basalt	Basalt NC	8.20	7.20	4.60	2.60
104	Chhabra	Kolookhera	PZ	Sandstone	Sst NC	60.00	15.35	12.20	3.15
105	Chhabra	Kotri	DW	Sandstone	Sst NC	90.00	damaged	-	-
106	Chhabra	Madna Kheri	DW	Basalt	Basalt NC	8.00	6.55	3.20	3.35
107	Chhabra	Pali	DW	Basalt	Basalt NC	14.00	damaged	ABD	-
108	Chhabra	Reenjha	PZ	Basalt/ Sandstone	Basalt NC	-	30.00	8.50	21.50
109	Chhabra	Rooparel	PZ	Basalt	Basalt NC	50.00	15.10	7.90	7.20
110	Chhabra	Shekhapur	DW	Sandstone	Sst NC	11.50	dry	filled up	-
111	Chhipabarod	Ajnawar	DW	Sandstone	Sst NC	15.00	14.80	8.10	6.70
112	Chhipabarod	Amlawada Kharan	DW	Sandstone	Sst NC	8.55	8.10	7.00	1.10
113	Chhipabarod	Bamori (Baday)	DW	Basalt	Basalt NC	7.80	3.20	1.60	1.60
114	Chhipabarod	Banjari	PZ	-	-	-	9.90	5.15	4.75
115	Chhipabarod	Belendi	DW	Sandstone	Sst NC	15.20	9.75	4.75	5.00
116	Chhipabarod	Daulatpura	DW	Basalt	Basalt NC	14.20	13.40	ABD	-
117	Chhipabarod	Deori Bhan	DW	Basalt	Basalt NC	18.00	14.00	10.50	3.50
118	Chhipabarod	Deorijodh	DW	Sandstone	Sst NC	18.50	17.30	6.55	10.75
119	Chhipabarod	Dholam	PZ	Sandstone	Sst NC	85.00	dry	10.70	-
120	Chhipabarod	Dholam	PZ	-	-	-	33.70	11.90	21.80
121	Chhipabarod	Gagchana	PZ	-	-	-	16.40	15.70	0.70
122	Chhipabarod	Guradi	DW	Basalt	Basalt NC	14.80	11.30	7.20	4.10
123	Chhipabarod	Jharanya Jageer	DW	Basalt	Basalt NC	18.40	8.30	2.70	5.60
124	Chhipabarod	Kachnariya Kalan	DW	Basalt	Basalt NC	9.50	10.00	1.70	8.30
125	Chhipabarod	Kalpa Jageer	DW	Basalt	Basalt NC	11.70	9.38	5.55	3.83
126	Chhipabarod	Lamba Khera	DW	Sandstone	Sst NC	17.00	In Dam submergence area	ABD	-
127	Chhipabarod	Lambawar	DW	Sandstone	Sst NC	12.00	7.40	5.60	1.80
128	Chhipabarod	Mohmadpur	PZ	-	-	-	12.95	Not Open	-
129	Chhipabarod	Nareda	DW	Basalt	Basalt NC	9.40	9.05	6.45	2.60
130	Chhipabarod	Peepalhera	DW	Basalt	Basalt NC	11.30	5.60	4.30	1.30
131	Chhipabarod	Peethpur	DW	Basalt	Basalt NC	16.80	12.40	3.90	8.50
132	Chhipabarod	Rain	DW	Basalt	Basalt NC	15.25	11.40	4.50	6.90
133	Chhipabarod	Satkpolu	PZ	-	-	-	14.10	2.75	11.35
134	Chhipabarod	Surajpura Malkarni	DW	Basalt	Basalt NC	10.50	In Dam submergence area	5.10	-
135	Chhipabarod	Umariya	DW	Basalt	Basalt NC	10.50	6.30	3.10	3.20
136	Kishanganj	Akodiya	DW	Sandstone	Sst NC	12.20	damaged	-	-
137	Kishanganj	Asnawar	PZ	Basalt	Basalt NC	-	21.35	21.50	-0.15
138	Kishanganj	Bhanwargarh	DW	Sandstone	Sst NC	14.40	2.25	1.90	0.35
139	Kishanganj	Bilasgarh	DW	Sandstone	Sst NC	12.20	10.60	7.10	3.50

SN	Block	Name of Village	Type of Well	Hydrogeological Formation	Zone	TD (m)	WL Pre 19 (m) bgl	WL Post 19 (m) bgl	Fluctuation Pre 19-Post 19
140	Kishanganj	Chhatarganj	PZ	Sandstone	Sst NC	60.00	21.50	4.10	17.40
141	Kishanganj	Dhikoniya	DW	Sandstone	Sst NC	9.30	dry	5.70	-
142	Kishanganj	Garda	DW	Sandstone	Sst C	15.45	7.20	5.70	1.50
143	Kishanganj	Hirapura	DW	Sandstone	Sst NC	8.45	dry	dry	-
144	Kishanganj	Jalwara	DW	Sandstone	Sst NC	12.10	10.05	4.60	5.45
145	Kishanganj	Kapri Khera	DW	Sandstone	Sst C	19.80	7.80	2.80	5.00
146	Kishanganj	Karwari Kalan	DW	Sandstone	Sst C	9.30	dry	dry	-
147	Kishanganj	Karwarikalan	PZ	Sandstone	Sst NC	-	12.80	9.90	2.90
148	Kishanganj	Kherla	DW	Sandstone	Sst NC	6.00	dry	3.30	-
149	Kishanganj	Kishanganj	PZ	Sandstone	Sst C	46.00	18.80	7.50	11.30
150	Kishanganj	Mahrawta	DW	Sandstone	Sst NC	8.50	6.10	3.65	2.45
151	Kishanganj	Misai	DW	Sandstone	Sst NC	5.85	3.25	1.70	1.55
152	Kishanganj	Nahargarh	DW	Sandstone	Sst NC	8.10	7.80	1.15	6.65
153	Kishanganj	Paranya	PZ	Sandstone	Sst NC	50.00	damaged	6.10	-
154	Kishanganj	Peepalda Kalan	PZ	Sandstone	Sst NC	52.00	damaged	damaged	-
155	Kishanganj	Radhapura	DW	Sandstone	Sst NC	10.10	5.80	4.60	1.20
156	Kishanganj	Ramgarh	DW	Sandstone	Sst C	35.00	5.80	20.30	-14.50
157	Kishanganj	Rampuriya Todiya	DW	Sandstone	Sst NC	10.70	5.65	2.05	3.60
158	Kishanganj	Relawan	DW	Sandstone	Sst C	10.15	2.70	2.10	0.60
159	Kishanganj	Relawan	PZ	Sandstone	Sst NC	-	5.40	3.20	2.20
160	Shahbad	Agar	DW	Shale	Shale NC	10.50	dry	6.30	-
161	Shahbad	Ajrora	DW	Sandstone	Sst NC	50.00	damaged	damaged	-
162	Shahbad	Baharai	PZ	Sandstone	Sst NC	-	47.00	20.50	26.50
163	Shahbad	Bainta	DW	Sandstone	Sst NC	12.00	4.00	1.80	2.20
164	Shahbad	Balda	DW	Sandstone	Sst NC	12.00	damaged	damaged	-
165	Shahbad	Bamangawan	DW	Shale	Shale NC	12.80	9.00	4.60	4.40
166	Shahbad	Beel Khera Dang	DW	Shale	Shale NC	8.45	8.40	6.30	2.10
167	Shahbad	Bhoyal	DW	Shale	Shale NC	14.50	14.60	4.60	10.00
168	Shahbad	Bicchi	PZ	Sandstone	Sst NC	-	47.80	29.80	18.00
169	Shahbad	Bichi	DW	Sandstone	Sst NC	6.80	6.70	1.40	5.30
170	Shahbad	Budha Nonera	DW	Shale	Shale NC	10.75	10.60	N.A.	-
171	Shahbad	Deori	DW	Shale	Shale NC	11.20	9.45	5.90	3.55
172	Shahbad	Faredua Taleti	DW	Shale	Shale NC	12.00	9.40	4.90	4.50
173	Shahbad	Ganeshpura	DW	Sandstone	Sst NC	20.00	4.60	2.20	2.40
174	Shahbad	Ganeshpura	PZ	Sandstone	Sst NC	-	49.10	43.60	5.50
175	Shahbad	Hanotiya	DW	Shale	Shale NC	8.00	5.40	2.70	2.70
176	Shahbad	Kasba Thana	DW	Shale	Shale NC	12.00	6.90	4.80	2.10
177	Shahbad	Kelwara	DW	Sandstone	Sst NC	5.80	3.70	3.30	0.40
178	Shahbad	Khatka	DW	Sandstone	Sst NC	75.00	damaged	damaged	-
179	Shahbad	Ogar	DW	Shale	Shale NC	7.50	damaged	damaged	-
180	Shahbad	Rajpur	PZ	Sandstone	Sst NC	90.00	dry	dry	-
181	Shahbad	Sahrol Taleti	DW	Shale	Shale NC	11.32	8.20	7.90	0.30
182	Shahbad	Sandokara	DW	Shale	Shale NC	12.50	13.10	8.20	4.90
183	Shahbad	Sanwara	DW	Shale	Shale NC	6.75	8.20	2.50	5.70
184	Shahbad	Shahbad	DW	Shale	Shale NC	8.70	4.20	4.00	0.20
185	Shahbad	Sirsod Khurd	DW	Sandstone	Sst NC	8.00	6.30	2.40	3.90
186	Shahbad	Tilgaon	PZ	Sandstone	Sst NC	-	9.80	6.80	3.00

SN	Block	Name of Village	Type of Well	Hydrogeological Formation	Zone	TD (m)	WL Pre 19 (m) bgl	WL Post 19 (m) bgl	Fluctuation Pre 19-Post 19
187	Shahbad	Unee	DW	Sandstone	Sst NC	12.05	dry	dry	-
DISTRICT - BARMER									
1	Balotra	Asara	DW	Yr. Alluvium	A	32.00	Dry	Dry	-
2	Balotra	Asara	PZ	Yr. Alluvium	A	29.00	Dry	Dry	-
3	Balotra	Asotara	PZ	Yr. Alluvium	A	50.00	33.60	34.60	-1.00
4	Balotra	Balotra	PZ	Yr. Alluvium	A	60.00	33.80	29.70	4.10
5	Balotra	Bithooja	PZ	Yr. Alluvium	A	55.00	Dry	Dry	-
6	Balotra	Kanana	DW	Yr. Alluvium	A	30.00	Dry	Dry	-
7	Balotra	Budiwara	DW	Older Alluvium	Ao2/2	45.00	Dry	Dry	-
8	Balotra	Budiwara	PZ	Older Alluvium	Ao2/2	63.00	51.20	50.55	0.65
9	Balotra	Jagsa	DW	Older Alluvium	Ao2/2	40.00	Dry	Dry	-
10	Balotra	Kitnod	PZ	Older Alluvium	Ao2/2	100.00	36.30	30.50	5.80
11	Balotra	Chandesara	DW	Older Alluvium	Ao(S)	28.50	26.00	25.50	0.50
12	Balotra	Kaloori	PZ	Older Alluvium	Ao(S)	48.00	filled	filled	-
13	Balotra	Tapra	PZ	Older Alluvium	Ao(S)	60.00	Dry	Dry	-
14	Balotra	Variya (Bhagji)	DW	Older Alluvium	Ao(S)	25.25	21.45	20.88	0.57
15	Balotra	Khattoo	DW	Rhyolite	R(S)	46.50	23.85	19.20	4.65
16	Balotra	Khattoo	PZ	Rhyolite	R(S)	60.00	Filled	Filled	-
17	Balotra	Mewa Nagar	DW	Rhyolite	R(S)	30.10	12.70	7.50	5.20
18	Barmer	Meethra	DW	Older Alluvium	Ao2	60.70	Dry	54.40	-
19	Barmer	Ramderiya	DW	Older Alluvium	Ao2	63.00	66.06	67.15	-1.09
20	Barmer	Sanawara	DW	Older Alluvium	Ao2	50.00	45.65	46.20	-0.55
21	Barmer	Khudasa	DW	Older Alluvium	Ao2/2	45.50	44.10	42.30	1.80
22	Barmer	Jasai	DW	Rhyolite	R1	25.00	Dry	24.25	-
23	Barmer	Maroodi	PZ	Rhyolite	R1	60.00	8.15	4.30	3.85
24	Barmer	Nimri	DW	Rhyolite	R1	36.65	31.50	29.40	2.10
25	Barmer	Rani Gaon	DW	Rhyolite	R1	36.00	27.05	25.40	1.65
26	Barmer	Rani Gaon	PZ	Rhyolite	R1	60.00	Bushes	19.60	-
27	Barmer	Sansiyon Ki Basti	DW	Rhyolite	R1	27.00	20.75	20.80	-0.05
28	Barmer	Undkha	DW	Rhyolite	R1	22.00	19.40	17.95	1.45
29	Barmer	Barmer	DW	Rhyolite	R1	40.00	20.40	18.25	2.15
30	Barmer	Gehoon	PZ	Rhyolite	R1	65.00	Dry	Dry	-
31	Barmer	Vesala	DW	Rhyolite	R2	25.50	13.90	14.40	-0.50
32	Barmer	Bola	PZ	Rhyolite	R2	70.00	filled	filled	-
33	Barmer	Nand	DW	Rhyolite	R2	25.00	16.40	12.40	4.00
34	Barmer	Sura	DW	Rhyolite	R2	25.25	6.00	Dry	-
35	Barmer	Bhadkha	PZ	Tertiary Sandstone	T	120.00	84.90	83.40	1.50
36	Barmer	Bhadkha(Kumharon Ki Dhani)	PZ	Tertiary Sandstone	T	150.00	88.20	88.85	-0.65
37	Barmer	Bothiya Jageer	PZ	Tertiary Sandstone	T	100.00	77.85	76.40	1.45
38	Barmer	Doongeron Ka Tala	DW	Older Alluvium	Ao(S)	58.75	56.30	56.95	-0.65
39	Barmer	Sarli	DW	Older Alluvium	Ao(S)	59.30	51.30	39.30	12.00
40	Barmer	Sarnoo Chimanji	DW	Rhyolite	R(S)	30.00	23.40	22.90	0.50
41	Barmer	Matasar	DW	Tertiary Sandstone	T(S)	46.31	40.15	38.60	1.55
42	Barmer	Chawa	DW	Tertiary Sandstone	T(S)	50.80	44.50	43.90	0.60
43	Baytoo	Batadoo	PZ	Tertiary Sandstone	T	135.00	Dry	84.85	-
44	Baytoo	Batadoo	DW	Tertiary Sandstone	T	22.50	22.56	27.20	-4.64
45	Baytoo	Chokhla	PZ	Tertiary Sandstone	T	100.00	Dry	Dry	-

SN	Block	Name of Village	Type of Well	Hydrogeological Formation	Zone	TD (m)	WL Pre 19 (m) bgl	WL Post 19 (m) bgl	Fluctuation Pre 19-Post 19
46	Baytoo	Jogasar	PZ	Tertiary Sandstone	T	95.00	filled	filled	-
47	Baytoo	Khanji Ka Tala	PZ	Tertiary Sandstone	T	250.00	71.50	71.20	0.30
48	Baytoo	Baetu Bhimji	PZ	Tertiary Sandstone	T(S)	100.00	filled by stone	filled by stone	-
49	Baytoo	Jhak	DW	Tertiary Sandstone	T(S)	70.00	25.45	24.90	0.55
50	Baytoo	Madhasar	DW	Tertiary Sandstone	T(S)	39.95	29.70	30.65	-0.95
51	Baytoo	Akdara	DW	Rhyolite	R(S)	53.00	28.60	28.10	0.50
52	Chohtan	Sanau (F)	DW	Older Alluvium	Ao	58.50	52.75	49.60	3.15
53	Chohtan	Bawri Kalan	PZ	Older Alluvium	Ao	120.00	Dry	Destroyed by road widening	-
54	Chohtan	Chohtan	PZ	Older Alluvium	Ao	69.00	Dry	Dry	-
55	Chohtan	Dedoosar	DW	Older Alluvium	Ao	80.00	W.L.B.	76.90	-
56	Chohtan	Ghoniya	PZ	Older Alluvium	Ao	90.00	Dry	Dry	-
57	Chohtan	Kaliyatala	DW	Older Alluvium	Ao	84.90	81.00	80.40	0.60
58	Chohtan	Kaprau	DW	Older Alluvium	Ao	80.00	Dry	68.80	-
59	Chohtan	Konra	PZ	Older Alluvium	Ao	100.00	Dry	Dry	-
60	Chohtan	Sanwlor	DW	Rhyolite	R1	38.50	26.60	29.15	-2.55
61	Chohtan	Sanau	DW	Older Alluvium	Ao(S)	60.00	48.95	47.60	1.35
62	Chohtan	Kelnor	DW	Older Alluvium	Ao(S)	64.20	62.10	60.80	1.30
63	Chohtan	Chipalnadi	PZ	Older Alluvium	Ao(S)	100.00	filled	filled	-
64	Dhanau	Lilasar	PZ	Older Alluvium	Ao	105.00	72.75	72.88	-0.13
65	Dhanau	Alamsar	PZ	Older Alluvium	Ao	100.00	Dry	Dry	-
66	Dhanau	Buran Ka Tala	PZ	Older Alluvium	Ao	79.00	Dry	Dry	-
67	Dhanau	Binjasar	PZ	Older Alluvium	Ao	127.00	76.75	80.50	-3.75
68	Dhanau	Dhanaoo	PZ	Older Alluvium	Ao	82.00	59.75	59.60	0.15
69	Dhanau	Netrar	PZ	Older Alluvium	Ao	120.00	Dry	Dry	-
70	Dhanau	Saroope Ka Tala	PZ	Older Alluvium	Ao	222.00	72.35	76.30	-3.95
71	Dhanau	Bamnor Ameershah	PZ	Older Alluvium	Ao1	93.80	Dry	Dry	-
72	Dhanau	Kitnoriya	PZ	Older Alluvium	Ao1	85.00	Dry	Dry	-
73	Dhanau	Bachhraoo	PZ	Older Alluvium	Ao2	204.00	52.40	52.30	0.10
74	Dhanau	Bachhraoo	DW	Older Alluvium	Ao2	63.00	filled	filled	-
75	Dhorimanna	Bore	DW	Yr. Alluvium	A1/1	26.30	2.85	2.90	-0.05
76	Dhorimanna	Kothala	DW	Yr. Alluvium	A1/1	20.00	14.95	16.25	-1.30
77	Dhorimanna	Jal Beri	PZ	Older Alluvium	Ao1	90.00	Dry	Dry	-
78	Dhorimanna	Khatriyon Ki Beri	PZ	Older Alluvium	Ao1	100.00	Dry	Dry	-
79	Dhorimanna	Mangta	PZ	Older Alluvium	Ao1	125.00	54.40	55.60	-1.20
80	Dhorimanna	Ranasar Kalan	PZ	Older Alluvium	Ao1	96.50	Dry	Dry	-
81	Dhorimanna	Booth Jetmal	PZ	Older Alluvium	Ao2	100.00	filled by sand	filled by sand	-
82	Dhorimanna	Dhorimanna	PZ	Older Alluvium	Ao2	87.00	Dry	Dry	-
83	Dhorimanna	Katarla	DW	Older Alluvium	Ao2	17.90	16.15	15.25	0.90
84	Dhorimanna	Koja	PZ	Older Alluvium	Ao2	85.00	Dry	Dry	-
85	Dhorimanna	Loharwa	DW	Older Alluvium	Ao2	16.48	12.80	14.85	-2.05
86	Dhorimanna	Meethi	DW	Older Alluvium	Ao2	15.20	13.29	13.40	-0.11
87	Dhorimanna	Bhali Khal	PZ	Yr. Alluvium	A2	100.00	9.20	10.15	-0.95
88	Dhorimanna	Bamarla	DW	Older Alluvium	Ao(S)	26.30	19.10	21.85	-2.75
89	Gadra	Jaisindhar Gaon	PZ	Tertiary Sandstone	T2	284.00	Dry	Dry	-
90	Gadra	Asari Sindhiyan	PZ	Lathi Sandstone	L1/2	256.00	Dry	96.95	-

SN	Block	Name of Village	Type of Well	Hydrogeological Formation	Zone	TD (m)	WL Pre 19 (m) bgl	WL Post 19 (m) bgl	Fluctuation Pre 19-Post 19
91	Gadra	Bandasar	PZ	Lathi Sandstone	L1/2	181.00	104.50	filled by roots of tree	-
92	Gadra	Girab	PZ	Lathi Sandstone	L1/2	130.00	Dry	89.40	-
93	Gadra	Unroad	PZ	Lathi Sandstone	L1/2	175.00	Dry	Dry	-
94	Gadra	Tamlor	DW	Lathi Sandstone	L1/3	94.96	Dry	Dry	-
95	Gadra	Panela	PZ	Lathi Sandstone	L1/3	150.00	Dry	88.30	-
96	Gadra	Khudani	PZ	Lathi Sandstone	L2	144.00	Dry	112.80	-
97	Gadra	Lalasar	PZ	Lathi Sandstone	L2	180.00	Dry	89.00	-
98	Gadra	Khaniyani	PZ	Lathi Sandstone	L2	150.00	Dry	Dry	-
99	Gadra	Jansingh Ki Beri	DW	Granite	Gr1	18.33	8.65	9.30	-0.65
100	Gadra	Tanuraoji	DW	Granite	Gr1	18.40	8.80	9.80	-1.00
101	Gadra	Balewa	DW	Granite	Gr2	33.05	19.40	21.35	-1.95
102	Gadra	Redana	PZ	Granite	Gr2	60.00	Dry	Dry	-
103	Gadra	Bandhara	DW	Tertiary Sandstone	T(S)	82.85	Dry	Dry	-
104	Gadra	Panchla	DW	Tertiary Sandstone	T(S)	55.20	38.85	37.60	1.25
105	Gadra	Sundra	PZ	Tertiary Sandstone	T(S)	344.00	filled	filled	-
106	Gadra	Manihari	PZ	Lathi Sandstone	L(S)	160.00	66.45	62.50	3.95
107	Gadra	Jhankali	DW	Granite	Gr(S)	34.65	12.40	12.50	-0.10
108	Gadra	Jhankali	PZ	Granite	Gr(S)	90.00	Dry	Dry	-
109	Gadra	Solankiyon Ki Bastti	DW	Granite	Gr(S)	54.36	Dry	49.40	-
110	Gadra	Tibniyar	DW	Granite	Gr(S)	19.00	9.20	7.95	1.25
111	Gida	Nagona Tala	PZ	Tertiary Sandstone	T	100.00	60.30	59.40	0.90
112	Gida	Patalinadi	PZ	Lathi Sandstone	L2	100.00	47.10	47.45	-0.35
113	Gida	Santara	DW	Older Alluvium	AO-S	7.80	5.15	4.90	0.25
114	Gida	Sawau Padamsingh	DW	Tertiary Sandstone	T(S)	33.00	Collapsed	21.85	-
115	Gida	Gira	DW	Rhyolite	R(S)	12.45	10.46	9.70	0.76
116	Gida	Kanor	DW	Rhyolite	R(S)	28.80	24.35	22.95	1.40
117	Gudamalani	Aalpura	DW	Yr. Alluvium	A1/1	11.00	6.20	7.85	-1.65
118	Gudamalani	Gudha Malani	DW	Yr. Alluvium	A1/1	8.00	Dry	Dry	-
119	Gudamalani	Peeprali	DW	Yr. Alluvium	A1/1	12.00	1.10	3.90	-2.80
120	Gudamalani	Nagar	PZ	Yr. Alluvium	A1/2	86.00	Collapsed by cable work	Collapsed by cable work	-
121	Gudamalani	Gadevi	PZ	Yr. Alluvium	A2	101.00	8.00	4.80	3.20
122	Kalyanpur	Nagana	DW	Older Alluvium	Ao1	45.00	18.20	16.75	1.45
123	Kalyanpur	Newri	DW	Older Alluvium	Ao1	53.00	46.80	42.90	3.90
124	Kalyanpur	Thoombli	DW	Older Alluvium	Ao2/1	28.20	22.45	26.40	-3.95
125	Kalyanpur	Thoombli	PZ	Older Alluvium	Ao2/1	100.00	Dry	Dry	-
126	Kalyanpur	Thob	DW	Rhyolite	R1	41.85	16.90	14.25	2.65
127	Kalyanpur	Araba Chauhanan	DW	Older Alluvium	Ao(S)	27.20	23.40	22.10	1.30
128	Kalyanpur	Chhachharlai Kalan	DW	Older Alluvium	Ao(S)	25.50	20.27	18.70	1.57
129	Kalyanpur	Kalyanpur	DW	Older Alluvium	Ao(S)	30.00	22.05	21.15	0.90
130	Kalyanpur	Doli Kalan	DW	Older Alluvium	Ao(S)	29.20	8.50	7.90	0.60
131	Kalyanpur	Kuri	DW	Older Alluvium	Ao(S)	13.00	11.70	11.25	0.45
132	Kalyanpur	Patau Kalan	DW	Older Alluvium	Ao(S)	13.45	Dry	Dry	-
133	Kalyanpur	Sarwari	DW	Older Alluvium	Ao(S)	19.20	Dry	Dry	-
134	Patodi	Barnama Jageer	DW	Older Alluvium	Ao2/1	37.32	22.25	22.85	-0.60
135	Patodi	Reenchholi	PZ	Rhyolite	R1	100.00	Tighted	Tighted	-

SN	Block	Name of Village	Type of Well	Hydrogeological Formation	Zone	TD (m)	WL Pre 19 (m) bgl	WL Post 19 (m) bgl	Fluctuation Pre 19-Post 19
136	Patodi	Patodi	DW	Older Alluvium	Ao(S)	8.85	filled by Garbage	filled by Garbage	-
137	Ramsar	Gangala	DW	Older Alluvium	Ao	80.00	68.10	68.65	-0.55
138	Ramsar	Derasar	DW	Rhyolite	R1	29.80	13.40	14.60	-1.20
139	Ramsar	Hathma	DW	Rhyolite	R1	52.00	30.85	27.65	3.20
140	Ramsar	Indrohi	DW	Rhyolite	R1	34.30	20.95	17.60	3.35
141	Ramsar	Chari	DW	Older Alluvium	Ao(S)	65.00	50.85	54.80	-3.95
142	Ramsar	Setrau	DW	Older Alluvium	Ao(S)	76.00	55.55	55.90	-0.35
143	Ramsar	Joona Labhoo Ka Tala	PZ	Rhyolite	R(S)	150.00	30.40	28.00	2.40
144	Samdari	Bamseen	PZ	Yr. Alluvium	A1	50.00	9.00	8.05	0.95
145	Samdari	Bhanawas	DW	Yr. Alluvium	A1	45.00	20.95	20.10	0.85
146	Samdari	Jethantri	DW	Yr. Alluvium	A1	24.60	Dry	Dry	-
147	Samdari	Rani Deshipura	PZ	Yr. Alluvium	A1	100.00	24.80	23.90	0.90
148	Samdari	Samdari	DW	Yr. Alluvium	A1	31.70	Dry	Dry	-
149	Samdari	Samdari	PZ	Yr. Alluvium	A1	100.00	27.55	27.70	-0.15
150	Samdari	Silor	DW	Yr. Alluvium	A1	35.50	13.95	13.15	0.80
151	Samdari	Deora	PZ	Older Alluvium	Ao1	76.00	48.03	43.70	4.33
152	Samdari	Phoolan	DW	Older Alluvium	Ao1	43.20	W.L.B.	W.L.B	-
153	Samdari	Karmawas	DW	Yr. Alluvium	A(S)	15.60	3.73	4.25	-0.52
154	Samdari	Paton Ka Bara	DW	Yr. Alluvium	A(S)	30.00	23.05	22.10	0.95
155	Sedwa	Arta	DW	Older Alluvium	Ao	18.00	23.20	19.10	4.10
156	Sedwa	Chicharasar	PZ	Older Alluvium	Ao	92.00	45.40	49.60	-4.20
157	Sedwa	Ekal	PZ	Older Alluvium	Ao	80.00	Not Approach	Not Approach	-
158	Sedwa	Kundanpura	PZ	Older Alluvium	Ao	100.00	filled	filled	-
159	Sedwa	Peeru Ka Tala	PZ	Older Alluvium	Ao	70.00	Dry	Destroyed by road widening	-
160	Sedwa	Sata	PZ	Older Alluvium	Ao	71.00	6.65	6.45	0.20
161	Sedwa	Sata	DW	Older Alluvium	Ao	15.00	Dry	Dry	-
162	Sedwa	Serwa	PZ	Older Alluvium	Ao	71.00	59.25	Destroyed by road widening	-
163	Sedwa	Sinhaniya	PZ	Older Alluvium	Ao	70.00	Dry	Dry	-
164	Sedwa	Tarla	DW	Older Alluvium	Ao	7.82	3.05	4.60	-1.55
165	Sedwa	Bakhasar	DW	Older Alluvium	Ao(S)	15.72	7.55	6.35	1.20
166	Sheo	Nagarda	PZ	Tertiary Sandstone	T1/1	127.00	101.50	102.90	-1.40
167	Sheo	Neemla	PZ	Tertiary Sandstone	T1/1	141.00	104.28	Dry	-
168	Sheo	Balasar	PZ	Tertiary Sandstone	T1/2	88.00	Dry	Dry	-
169	Sheo	Arang	DW	Lathi Sandstone	L1/1	23.86	18.83	17.90	0.93
170	Sheo	Bhiyad	PZ	Lathi Sandstone	L1/1	103.00	Dry	Dry	-
171	Sheo	Chochra	PZ	Lathi Sandstone	L1/1	47.00	29.60	33.95	-4.35
172	Sheo	Chochra	DW	Lathi Sandstone	L1/1	28.05	28.28	28.55	-0.27
173	Sheo	Rajbera(Baiya Ram Ki Dhani)	PZ	Lathi Sandstone	L1/1	100.00	Dry	Dry	-
174	Sheo	Kashmir	PZ	Lathi Sandstone	L1/1	101.00	62.70	63.90	-1.20
175	Sheo	Rajdal	PZ	Lathi Sandstone	L1/1	100.00	Dry	Dry	-
176	Sheo	Ratri	DW	Lathi Sandstone	L1/1	58.00	Dry	Dry	-
177	Sheo	Undoo	PZ	Lathi Sandstone	L1/1	98.00	Dry	Dry	-
178	Sheo	Bhenska	PZ	Tertiary Sandstone	T(S)	150.00	92.20	91.10	1.10
179	Sheo	Goonga	PZ	Tertiary Sandstone	T(S)	336.00	Dry	Dry	-
180	Sheo	Hathisingh Ka Gaon	PZ	Tertiary Sandstone	T(S)	187.00	Dry	Dry	-

SN	Block	Name of Village	Type of Well	Hydrogeological Formation	Zone	TD (m)	WL Pre 19 (m) bgl	WL Post 19 (m) bgl	Fluctuation Pre 19-Post 19
181	Sheo	Swami Ka Gaon	PZ	Tertiary Sandstone	T(S)	220.00	85.85	86.55	-0.70
182	Sheo	Bhiyar Dharvi	PZ	Lathi Sandstone	L(S)	141.70	Dry	Dry	-
183	Sheo	Neemla Laxmipura	DW	Granite	Gr(S)	30.33	16.10	15.85	0.25
184	Sindhari	Chandon Ki Dhani	PZ	Yr. Alluvium	A2	150.00	Dry	Dry	-
185	Sindhari	Dhanwa	DW	Older Alluvium	Ao2/1	36.50	Dry	Dry	-
186	Sindhari	Joona Meetha Kheera	DW	Older Alluvium	Ao2/1	48.95	Dry	Dry	-
187	Sindhari	Koshloo	DW	Older Alluvium	Ao2/2	31.50	29.65	27.60	2.05
188	Sindhari	Nokhra	DW	Older Alluvium	Ao2/2	40.00	41.20	36.85	4.35
189	Sindhari	Nokhra	PZ	Older Alluvium	Ao2/2	85.30	Tight bolted	Tight bolted	-
190	Sindhari	Rahman Ki Dhani	PZ	Older Alluvium	Ao2/2	71.00	Pipe bent	Pipe bent	-
191	Sindhari	Panyla Khurd	DW	Yr. Alluvium	A(S)	26.20	Dry	Dry	-
192	Sindhari	Sindhari	DW	Yr. Alluvium	A(S)	16.00	12.40	9.75	2.65
193	Sindhari	Hodoo	PZ	Older Alluvium	Ao(S)	100.00	39.10	39.50	-0.40
194	Siwana	Gudanal	PZ	Older Alluvium	Ao1	90.00	Dry	Dry	-
195	Siwana	Kathari	DW	Older Alluvium	Ao1	100.00	Dry	Dry	-
196	Siwana	Kuseep	DW	Older Alluvium	Ao1	100.00	Dry	Dry	-
197	Siwana	Jinpur	PZ	Older Alluvium	Ao1	130.00	34.85	35.05	-0.20
198	Siwana	Mokalsar	PZ	Older Alluvium	Ao1	100.00	Dry	42.10	-
199	Siwana	Siner	PZ	Older Alluvium	Ao1	115.00	Dry	Dry	-
200	Siwana	Siwana	PZ	Older Alluvium	Ao1	115.00	Dry	Dry	-
DISTRICT - BHARATPUR									
1	BAYANA	BACHHAINA	PZ	-	-	116.00	-	7.60	-
2	BAYANA	BANDH BARETHA	DW	Alluvium	"Ao"	07.30	3.40	3.20	0.20
3	BAYANA	BAISORA	DW	Sandstone	"Ss"	14.90	10.30	12.20	-1.90
4	BAYANA	BAYANA	DW	Alluvium	"Ao"	13.15	-	Damage	-
5	BAYANA	BAYANA	PZ	Alluvium	"Ao"	91.00	Damage	Damage	-
6	BAYANA	BHAGORI	DW	Alluvium	"Ao"	20.00	15.65	10.10	5.55
7	BAYANA	BHEEMNAGAR	DW	Alluvium	"Ao"	25.00	-	-	-
8	BAYANA	BHEEMNAGAR	PZ	Alluvium	"Ao"	100.00	36.20	33.70	2.50
9	BAYANA	BIDYARI	DW	Alluvium	"Ao"	14.60	-	-	-
10	BAYANA	BIDYARI	PZ	Alluvium	"Ao"	73.80	-	27.20	-
11	BAYANA	BIRAMPURA	DW	Alluvium	"Ao"	11.55	Dry	Dry	-
12	BAYANA	BIRAMPURA	PZ	Alluvium	"Ao"	81.00	30.35	35.70	-5.35
13	BAYANA	BRAHMBAD	DW	Alluvium	"Ao"	14.50	-	-	-
14	BAYANA	BRAHMBAD	PZ	Alluvium	"Ao"	65.00	17.40	17.00	0.40
15	BAYANA	BUDHAWAR	PZ	-	-	99.00	12.10	10.30	1.80
16	BAYANA	CHAHAL	DW	Alluvium	"Ao"	9.00	Dry	Dry	-
17	BAYANA	DAHDRAIN	DW	Alluvium	"Ao"	23.95	-	-	-
18	BAYANA	DHURAIRI	DW	Alluvium	"Ao"	18.40	Dry	Dry	-
19	BAYANA	JAISORA	DW	Sandstone	"Ss"	14.50	Dry	Dry	-
20	BAYANA	JAISORA	PZ	Sandstone	"Ss"	50.00	14.90	9.40	5.50
21	BAYANA	KALSADA	DW	Alluvium	"Ao"	12.40	-	-	-
22	BAYANA	KHARERI	DW	Alluvium	"Ao"	28.00	Dry	Dry	-
23	BAYANA	KHATNAWALI	DW	All/Qtz	"Ao"	20.60	-	20.00	-
24	BAYANA	KHATNAWALI	PZ	All/Qtz	"Ao"	80.00	66.30	70.30	-4.00
25	BAYANA	KHERLI GARASIYA	DW	Alluvium	"Ao"	14.00	Dry	Dry	-
26	BAYANA	KHOHRA	PZ	-	-	137.00	77.40	72.90	4.50

SN	Block	Name of Village	Type of Well	Hydrogeological Formation	Zone	TD (m)	WL Pre 19 (m) bgl	WL Post 19 (m) bgl	Fluctuation Pre 19-Post 19
27	BAYANA	KOT	DW	Sandstone	"Ss"	12.00	12.35	12.00	0.35
28	BAYANA	MADPUR	DW	Alluvium	"Ao"	25.40	-	-	-
29	BAYANA	MILAKPUR	PZ	Alluvium	"Ao"	50.00	35.95	37.70	-1.75
30	BAYANA	MOHMADPUR	DW	Alluvium	"Ao"	08.30	Dry	Dry	-
31	BAYANA	NAGLA HOTA	DW	Alluvium	"Ao"	14.00	12.60	13.00	-0.40
32	BAYANA	NAGLA SEWAKURWAI	DW	Alluvium	"Ao"	16.00	Dry	Dry	-
33	BAYANA	NAGLA SEWAKURWAI	PZ	Alluvium	"Ao"	81.00	20.50	18.90	1.60
34	BAYANA	PURBAI KHERA	DW	Alluvium	"Ao"	14.00	14.30	13.90	0.40
35	BAYANA	RASERI	PZ	-	-	93.00	26.45	25.70	0.75
36	BAYANA	SALABAD	DW	Alluvium	"Ao"	11.65	9.45	10.30	-0.85
37	BAYANA	SAMOGAR	DW	Alluvium	"Ao"	16.10	16.40	15.80	0.60
38	BAYANA	SIKANDRA	DW	Alluvium	"Ao"	24.80	24.10	22.30	1.80
39	BAYANA	SULTAN KA NAGLA	DW	Alluvium	"Ao"	25.00	-	-	-
40	BAYANA	SUPA	DW	Alluvium	"Ao"	12.15	9.05	8.15	0.90
41	BAYANA	TALEEMPUR	DW	Alluvium	"Ao"	13.00	-	-	-
42	BAYANA	TARBEEJPUR	DW	Sandstone	"Ss"	22.90	19.95	19.20	0.75
43	BAYANA	TARSUMAN	DW	Sandstone	"Ss"	25.15	20.65	17.90	2.75
44	BAYANA	THANADANG	DW	Allu./Sandstone	"Ao"	20.00	12.90	13.20	-0.30
45	Deeg	ADHAWALI	DW	Alluvium	Ao(S)	13.70	10.35	10.10	0.25
46	Deeg	BAHTANA	DW	All/Qtz	"Ao"	15.90	14.95	14.10	0.85
47	Deeg	BAHAJ	PZ	Alluvium	"Ao"	123.00	10.35	9.00	1.35
48	Deeg	BAHAJ	DW	Alluvium	"Ao"	13.20	7.45	5.40	2.05
49	Deeg	BORAI	DW	Alluvium	Ao(S)	12.00	10.35	9.15	1.20
50	Deeg	DEEG	DW	Alluvium	"Ao"	11.00	Dry	Dry	-
51	Deeg	DIDAWALI	DW	Alluvium	Ao(S)	10.60	Dry	Dry	-
52	Deeg	JANUTHAR	DW	Alluvium	"Ao"	15.80	Dry	Dry	-
53	Deeg	JATOLI THOON	PZ	Alluvium	"Ao"	107.13	Dry	Dry	-
54	Deeg	KASOT	DW	Alluvium	Ao(S)	12.75	12.15	10.80	1.35
55	Deeg	KHOH	DW	Alluvium	Ao(S)	22.50	15.25	14.05	1.20
56	Deeg	MABAI	DW	Alluvium	"Ao"	18.95	15.35	14.35	1.00
57	Deeg	MALIPURA	DW	Alluvium	"Ao"	17.05	6.20	5.70	0.50
58	Deeg	MANDHERA	DW	Alluvium	Ao(S)	18.45	9.30	9.00	0.30
59	Deeg	NAGLA GHATA	DW	All/Qtz	"Ao"	19.50	12.65	10.20	2.45
60	Deeg	NAGLA KHOH	PZ	-	-	91.00	6.55	6.40	0.15
61	Deeg	PANHORI	DW	Alluvium	Ao(S)	13.80	-	-	-
62	Deeg	PANHORI	PZ	Alluvium	Ao(S)	95.80	15.25	16.20	-0.95
63	Deeg	PARMANDRA	DW	Alluvium	"Ao"	12.00	Dry	Dry	-
64	Deeg	PASOPA	DW	Alluvium	"Ao"	24.40	Dry	Dry	-
65	Deeg	PASOPA	PZ	Alluvium	"Ao"	50.00	Dry	Dry	-
66	Deeg	RUNDH KHOH	PZ	-	-	146.00	13.15	12.90	0.25
67	Deeg	SAHRAI	DW	Alluvium	"Ao"	9.55	Dry	Dry	-
68	Deeg	SAMAI	DW	Alluvium	"Ao"	15.80	3.05	3.20	-0.15
69	Deeg	SEU	DW	Alluvium	Ao(S)	13.70	Dry	Dry	-
70	Deeg	SINSINI	DW	Alluvium	Ao(S)	12.50	-	-	-
71	Deeg	SINSINI	PZ	Alluvium	Ao(S)	68.50	4.95	Not open	-
72	Deeg	SISWARA	DW	Alluvium	"Ao"	18.00	16.95	17.30	-0.35
73	Kaman	ANGRAWALI	DW	Alluvium	"Ao"	11.88	Dry	Dry	-

SN	Block	Name of Village	Type of Well	Hydrogeological Formation	Zone	TD (m)	WL Pre 19 (m) bgl	WL Post 19 (m) bgl	Fluctuation Pre 19-Post 19
74	Kaman	BAROLI DHAU	DW	Alluvium	"Ao"	15.30	14.15	14.00	0.15
75	Kaman	BHANDARA	DW	Alluvium	"Ao"	8.90	Dry	Dry	-
76	Kaman	BILOND	DW	Alluvium	"Ao"	17.10	Dry	Dry	-
77	Kaman	CHICHARWADI	PZ	-	-	91.00	17.30	16.60	0.70
78	Kaman	DHILAWATI	DW	Alluvium	"Ao"	14.00	Dry	Dry	-
79	Kaman	DHILAWATI	PZ	Alluvium	"Ao"	50.75	Dry	Dry	-
80	Kaman	FATEHPUR	DW	Alluvium	"Ao"	18.30	Dry	Dry	-
81	Kaman	GARH AJAN	DW	Alluvium	"Ao"	22.10	-	-	-
82	Kaman	GUNDGAON	DW	Alluvium	"Ao"	17.20	13.40	14.30	-0.90
83	Kaman	INDRAULI	DW	Alluvium	Ao(S)	18.60	Dry	Dry	-
84	Kaman	JHILPATTI	PZ	-	-	93.00	30.40	29.20	1.20
85	Kaman	JURHARA	DW	Alluvium	"Ao"	19.30	6.05	5.40	0.65
86	Kaman	KAMAN	DW	Alluvium	"Ao"	13.00	9.70	10.70	-1.00
87	Kaman	KAMAN	PZ	Alluvium	"Ao"	44.50	Dry	Dry	-
88	Kaman	KATHOL	DW	Alluvium	"Ao"	12.70	Dry	Dry	-
89	Kaman	LOHAGARH	DW	Alluvium	"Ao"	7.00	3.75	1.00	2.75
90	Kaman	NAWGAON	DW	Alluvium	"Ao"	11.10	6.85	3.10	3.75
91	Kaman	SATWAS	DW	Alluvium	Ao(S)	20.30	8.35	10.00	-1.65
92	Kaman	SUNOKHAR	DW	Alluvium	"Ao"	7.50	Dry	Dry	-
93	Kaman	SUNOKHAR	PZ	Alluvium	"Ao"	57.95	Dry	Dry	-
94	Kaman	TILAKPURI	DW	Alluvium	"Ao"	12.20	Dry	Dry	-
95	Kaman	TILAKPURI	PZ	Alluvium	"Ao"	50.00	Dry	Dry	-
96	Kaman	UDAKA	DW	Alluvium	"Ao"	12.50	Dry	Dry	-
97	Kaman	ULANDA	DW	Alluvium	"Ao"	25.80	Dry	Dry	-
98	Kaman	VARNAUL	PZ	-	-	64.00	30.25	29.50	0.75
99	Kaman	VAULKHERA	DW	Alluvium	"Ao"	19.30	-	-	-
100	Kaman	VAULKHERA	PZ	Alluvium	"Ao"	109.70	Abandoned	Abandoned	-
101	Kumher	AJAU	DW	Alluvium	"Ao"	15.00	Dry	Dry	-
102	Kumher	AINCHERA	DW	Alluvium	Ao(S)	19.65	Dry	Dry	-
103	Kumher	AINCHERA	PZ	Alluvium	Ao(S)	81.20	21.90	21.40	0.50
104	Kumher	ASTAWAN	DW	Alluvium	Ao(S)	10.35	9.90	9.50	0.40
105	Kumher	AWAR	DW	Alluvium	"Ao"	12.90	11.45	9.40	2.05
106	Kumher	BAHLERA KALAN	DW	Alluvium	Ao(S)	22.00	Dry	Dry	-
107	Kumher	BORAI	DW	Alluvium	"Ao"	11.50	10.15	7.60	2.55
108	Kumher	DANDOO	PZ	-	-	87.00	22.85	22.30	0.55
109	Kumher	DHANWARA	DW	Alluvium	"Ao"	10.80	Dry	Dry	-
110	Kumher	GUNSARA	DW	Alluvium	Ao(S)	12.20	8.65	6.10	2.55
111	Kumher	INDUKA	DW	Alluvium	Ao(S)	16.90	10.25	9.70	0.55
112	Kumher	KUMHER	DW	Alluvium	"Ao"	10.00	8.80	3.90	4.90
113	Kumher	KUMHER	PZ	Alluvium	"Ao"	51.00	Dry	Dry	-
114	Kumher	LANKI	PZ	-	-	-	12.15	9.80	2.35
115	Kumher	PACHORA	DW	Alluvium	"Ao"	21.00	Dry	Dry	-
116	Kumher	PAPRERA	DW	Alluvium	Ao(S)	19.75	18.35	15.60	2.75
117	Kumher	PICHUMAR	DW	Alluvium	Ao(S)	9.00	6.7	6.20	0.50
118	Kumher	RARAH	DW	Alluvium	"Ao"	14.00	14.65	12.50	2.15
119	Kumher	SABORA	DW	Alluvium	"Ao"	19.60	13.35	13.10	0.25
120	Kumher	SAINT	DW	Alluvium	Ao(S)	8.40	6.4	4.15	2.25

SN	Block	Name of Village	Type of Well	Hydrogeological Formation	Zone	TD (m)	WL Pre 19 (m) bgl	WL Post 19 (m) bgl	Fluctuation Pre 19-Post 19
121	Kumher	SIKRORI	PZ	-	-	70.00	-	4.50	-
122	Kumher	SOGAR	DW	Alluvium	Ao(S)	12.00	8.7	8.00	0.70
123	Kumher	SUNARI	PZ	-	-	-	7.3	6.90	0.40
124	Kumher	SUPAWAS	PZ	-	-	70.00	3.6	Lid broken	-
125	Kumher	TAKHA	DW	Alluvium	Ao(S)	9.85	-	-	-
126	Kumher	TAKHA	PZ	Alluvium	Ao(S)	73.00	10.4	10.10	0.30
127	Kumher	TALPHARA	DW	Alluvium	"Ao"	9.80	5.95	4.40	1.55
128	Kumher	THERAWAR	DW	Alluvium	Ao(S)	17.90	11.6	12.90	-1.30
129	Nadbai	AKHEGARH	PZ	Alluvium	"Ao"	50.00	Dry	Dry	-
130	Nadbai	BAROLICHHAR	DW	Alluvium	"Ao"	20.60	-	20.20	-
131	Nadbai	BAHRAMDA	PZ	-	-	-	23.9	Dry	-
132	Nadbai	BHADIRA	PZ	Alluvium	"Ao"	42.02	Dry	Dry	-
133	Nadbai	BHOSINGA	DW	Alluvium	"Ao"	18.45	Dry	Dry	-
134	Nadbai	DEHRA	DW	Alluvium	Ao(S)	10.90	-	9.90	-
135	Nadbai	DEHRA	PZ	Alluvium	Ao(S)	50.00	Dry	Dry	-
136	Nadbai	DEHWA	PZ	Alluvium	"Ao"	50.00	10.15	7.50	2.65
137	Nadbai	GADAULI	PZ	Alluvium	"Ao"	50.20	Dry	Dry	-
138	Nadbai	GANGROLI	DW	Alluvium	Ao(S)	17.70	8.75	9.10	-0.35
139	Nadbai	GAZIPUR	DW	Alluvium	"Ao"	22.00	Dry	Dry	-
140	Nadbai	HANTRA	DW	Alluvium	"Ao"	13.60	-	-	-
141	Nadbai	HANTRA	PZ	Alluvium	"Ao"	81.00	21.7	20.75	0.95
142	Nadbai	KAREELI	DW	Alluvium	"Ao"	18.80	Dry	Dry	-
143	Nadbai	KAWAI	DW	Alluvium	"Ao"	16.50	-	-	-
144	Nadbai	KHANGRI	DW	Alluvium	"Ao"	19.00	-	-	-
145	Nadbai	KHANGRI	PZ	Alluvium	"Ao"	50.50	39.4	39.50	-0.10
146	Nadbai	KHERA	PZ	-	-	73.00	Not measured	42.00	-
147	Nadbai	LUHASA	PZ	-	-	-	25.3	25.50	-0.20
148	Nadbai	LULEHRA	DW	Alluvium	Ao(S)	14.16	-	-	-
149	Nadbai	LULEHRA	PZ	Alluvium	Ao(S)	81.00	17.1	17.60	-0.50
150	Nadbai	MAI	DW	Alluvium	"Ao"	14.10	Dry	Dry	-
151	Nadbai	NADBAI	PZ	Alluvium	"Ao"	50.00	19.9	22.90	-3.00
152	Nadbai	NAMKHERA	PZ	Alluvium	"Ao"	34.35	Dry	Dry	-
153	Nadbai	PINGORA	DW	Alluvium	Ao(S)	18.00	-	-	-
154	Nadbai	PINGORA	PZ	Alluvium	Ao(S)	81.00	13.7	13.90	-0.20
155	Nadbai	PIPRAU	DW	Alluvium	Ao(S)	16.70	-	-	-
156	Nadbai	RONEEJA	DW	Alluvium	"Ao"	29.30	29.4	29.05	0.35
157	Nadbai	RONEEJA	PZ	Alluvium	"Ao"	48.00	Dry	Dry	-
158	Nadbai	TOYLA	DW	Alluvium	Ao(S)	17.50	-	-	-
159	Nadbai	UNCH	DW	Alluvium	"Ao"	16.05	Dry	Dry	-
160	Nadbai	UTARDA	DW	Alluvium	"Ao"	18.20	-	-	-
161	Nadbai	UTARDA	PZ	Alluvium	"Ao"	86.10	39.05	37.30	1.75
162	NAGAR	BERROO	PZ	-	-	-	13.9	12.85	1.05
163	NAGAR	BHANPUR	DW	Alluvium	Ao(S)	9.00	7.7	6.10	1.60
164	NAGAR	BHANPUR	PZ	Alluvium	Ao(S)	107.13	Dry	Dry	-
165	NAGAR	BUCHAKA	PZ	Alluvium	Ao(S)	95.80	17.45	17.95	-0.50
166	NAGAR	DABAK	DW	Alluvium	"Ao"	12.00	Dry	Dry	-
167	NAGAR	DOMRAKI	DW	Alluvium	Ao(S)	19.00	17.95	17.00	0.95

SN	Block	Name of Village	Type of Well	Hydrogeological Formation	Zone	TD (m)	WL Pre 19 (m) bgl	WL Post 19 (m) bgl	Fluctuation Pre 19-Post 19
168	NAGAR	GADSHORA	DW	All/Slate	"Ao"	12.70	Dry	Dry	-
169	NAGAR	GULPADA	DW	Alluvium	Ao(S)	14.50	11.7	11.00	0.70
170	NAGAR	HINGOTA	DW	Alluvium	Ao(S)	14.10	Dry	Dry	-
171	NAGAR	JALUKI	DW	Alluvium	"Ao"	19.00	-	-	-
172	NAGAR	JALUKI	PZ	Alluvium	"Ao"	80.00	61.2	62.60	-1.40
173	NAGAR	JHANJHAR	PZ	-	-	-	-	Lid broken	-
174	NAGAR	KHAKHAWALI	DW	Alluvium	Ao(S)	11.90	Dry	Dry	-
175	NAGAR	LAHARWARA	DW	Alluvium	"Ao"	14.00	-	-	-
176	NAGAR	LAHARWARA	PZ	Alluvium	"Ao"	77.50	27.65	33.50	-5.85
177	NAGAR	MANAPURI	DW	Alluvium	"Ao"	10.40	-	-	-
178	NAGAR	MANAPURI	PZ	Alluvium	"Ao"	83.50	28.45	Abandoned	-
179	NAGAR	MEHRAIPUR	DW	Alluvium	Ao(S)	15.00	Dry	Dry	-
180	NAGAR	MOONDOTI	DW	Alluvium	Ao(S)	18.02	18.45	17.80	0.65
181	NAGAR	NAGAR	DW	Alluvium	Ao(S)	18.30	Dry	Dry	-
182	NAGAR	PADALWAS	DW	Alluvium	Ao(S)	9.85	Dry	Dry	-
183	NAGAR	PALKA	DW	Alluvium	Ao(S)	9.80	Dry	Dry	-
184	NAGAR	PALKA	PZ	-	-	-	Dry	Dry	-
185	NAGAR	PUNCHRI	PZ	Alluvium	"Ao"	49.00	11.35	13.00	-1.65
186	NAGAR	PUTKHA	DW	Alluvium	"Ao"	13.30	-	-	-
187	NAGAR	PUTKHA	PZ	Alluvium	"Ao"	76.60	50.6	Not open	-
188	NAGAR	RANOTA	DW	Alluvium	Ao(S)	14.30	-	-	-
189	NAGAR	RASIYA	DW	Alluvium	Ao(S)	10.10	Dry	Dry	-
190	NAGAR	SEMLA KHURD	DW	Alluvium	"Ao"	17.50	-	-	-
191	NAGAR	SEMLA KHURD	PZ	Alluvium	"Ao"	91.00	46.3	47.50	-1.20
192	NAGAR	SIKRIPATTI	DW	Alluvium	Ao(S)	16.16	Dry	Dry	-
193	NAGAR	THOON	DW	Alluvium	"Ao"	21.00	Dry	Dry	-
194	NAGAR	UDAIPUR NIHAM	PZ	-	-	110.00	43.2	motor inserted	-
195	NAGAR	UDPURI	PZ	Alluvium	"Ao"	50.00	Dry	Dry	-
196	Pahari	BARKHERA KALAN	DW	Alluvium	"Ao"	6.20	Dry	Dry	-
197	Pahari	BARKHEDA SAD	DW	Alluvium	Ao(S)	15.60	10.15	10.10	0.05
198	Pahari	DHAULET	DW	All/Qtz	"Ao"	12.50	Dry	Dry	-
199	Pahari	DHEEMRI	DW	Alluvium	"Ao"	13.15	12.35	6.10	6.25
200	Pahari	GOPALGARH	DW	Alluvium	"Ao"	9.50	Dry	Dry	-
201	Pahari	GOPALGARH	PZ	Alluvium	"Ao"	51.00	Dry	Dry	-
202	Pahari	KAITHWARA	DW	Alluvium	"Ao"	18.00	13.95	11.75	2.20
203	Pahari	KHANDEWALA	DW	Alluvium	"Ao"	8.90	Dry	Dry	-
204	Pahari	LADLAKA	DW	Alluvium	Ao(S)	15.60	11.6	7.90	3.70
205	Pahari	MAHMADPUR	PZ	-	-	-	7.6	7.10	0.50
206	Pahari	MATUKI	DW	Alluvium	"Ao"	13.80	Dry	Dry	-
207	Pahari	MUNGASAKA	PZ	-	-	91.00	27.3	26.80	0.50
208	Pahari	NAGLA FIROZPUR	PZ	-	-	-	5.65	4.40	1.25
209	Pahari	NAKATPUR	DW	Alluvium	"Ao"	9.00	Dry	Dry	-
210	Pahari	PAHARI	DW	Alluvium	"Ao"	6.20	Dry	Dry	-
211	Pahari	SATWARI	DW	Alluvium	"Ao"	8.20	-	-	-
212	Pahari	SATWARI	PZ	Alluvium	"Ao"	47.00	20.75	Pz cut	-
213	Pahari	SOMKA	DW	Alluvium	"Ao"	18.18	16.2	16.10	0.10
214	ROOPWAS	BANSI PAHARPUR	DW	Allu./Sandstone	"Ao"	11.70	8.5	8.20	0.30

SN	Block	Name of Village	Type of Well	Hydrogeological Formation	Zone	TD (m)	WL Pre 19 (m) bgl	WL Post 19 (m) bgl	Fluctuation Pre 19-Post 19
215	ROOPWAS	BARAMAFI	DW	Alluvium	"Ao"	5.70	-	-	-
216	ROOPWAS	BARAMAFI	PZ	Alluvium	"Ao"	95.80	30.85	33.70	-2.85
217	ROOPWAS	BARWAR	DW	Alluvium	"Ao"	9.00	Dry	Dry	-
218	ROOPWAS	BASERI	DW	Alluvium	"Ao"	20.80	-	-	-
219	ROOPWAS	BAUKOLI	DW	Alluvium	"Ao"	8.72	-	-	-
220	ROOPWAS	BHAUT	DW	Alluvium	"Ao"	8.80	Dry	Dry	-
221	ROOPWAS	BHAWANPURA	DW	Alluvium	"Ao"	17.35	7.6	7.00	0.60
222	ROOPWAS	BHIRIYANI	PZ	-	-	91.00	4.45	4.60	-0.15
223	ROOPWAS	BOKAULI	PZ	-	-	91.00	48.8	50.20	-1.40
224	ROOPWAS	CHEKORA	DW	Allu./Sandstone	"Ao"	15.10	12.6	11.90	0.70
225	ROOPWAS	DAULATGARH	PZ	Alluvium	"Ao"	99.00	15.35	16.70	-1.35
226	ROOPWAS	GHATOLI	DW	Alluvium	"Ao"	11.30	9.25	8.70	0.55
227	ROOPWAS	HADOLI	DW	Alluvium	"Ao"	8.00	Dry	Dry	-
228	ROOPWAS	HADOLI	PZ	Alluvium	"Ao"	81.00	28.35	30.70	-2.35
229	ROOPWAS	JAICHOLI	PZ	Alluvium	"Ao"	50.00	Dry	Dry	-
230	ROOPWAS	JANGI NAGLA	DW	Alluvium	"Ao"	9.40	-	-	-
231	ROOPWAS	JATMANSI	DW	Allu./Sandstone	"Ao"	19.00	12.65	14.20	-1.55
232	ROOPWAS	KAKRAUA	DW	Alluvium	"Ao"	12.70	Dry	Dry	-
233	ROOPWAS	KHAN SURAJPUR	DW	Allu./Sandstone	"Ao"	12.50	Dry	Dry	-
234	ROOPWAS	MAHALPUR KANCHI	DW	Alluvium	"Ao"	16.80	-	-	-
235	ROOPWAS	MANDHAULI	DW	Alluvium	"Ao"	9.00	-	-	-
236	ROOPWAS	MERTHA	DW	Alluvium	"Ao"	10.10	Dry	Dry	-
237	ROOPWAS	MILSAWAN	DW	Alluvium	"Ao"	9.00	6.05	6.20	-0.15
238	ROOPWAS	MOROLI DANG	DW	Alluvium	"Ao"	19.50	Dry	Dry	-
239	ROOPWAS	NAGLA TULSI	DW	Allu./Sandstone	"Ao"	18.80	-	-	-
240	ROOPWAS	NEKPUR	DW	Alluvium	"Ao"	16.50	-	-	-
241	ROOPWAS	NEKPUR	PZ	Alluvium	"Ao"	81.00	22.55	23.80	-1.25
242	ROOPWAS	NIBHERA	DW	Alluvium	"Ao"	13.00	Dry	Dry	-
243	ROOPWAS	NOHARDA	PZ	-	-	101.00	16.85	20.60	-3.75
244	ROOPWAS	PANSODA	DW	Alluvium	"Ao"	12.00	Dry	Dry	-
245	ROOPWAS	PICHUNA	DW	Alluvium	"Ao"	10.00	Dry	Dry	-
246	ROOPWAS	ROOPWAS	DW	Allu./Sandstone	"Ao"	15.60	11.6	5.70	5.90
247	ROOPWAS	ROOPWAS	PZ	Allu./Sandstone	"Ao"	90.00	5.35	1.70	3.65
248	ROOPWAS	RUDAWAL	DW	Alluvium	"Ao"	14.10	12.75	11.80	0.95
249	ROOPWAS	SAIDPURA	DW	Alluvium	"Ao"	10.00	-	-	-
250	ROOPWAS	SIRROND	PZ	-	-	107.00	-	Dry	-
251	ROOPWAS	TEJNAGAR	DW	Allu./Sandstone	"Ao"	16.00	-	-	-
252	ROOPWAS	UCHAIN	PZ	Alluvium	"Ao"	50.00	26.2	26.10	0.10
253	SEWAR	BANSI KALAN	DW	Alluvium	"Ao"	13.90	-	-	-
254	SEWAR	BACHAMDI	DW	Alluvium	Ao(S)	12.80	8.55	5.20	3.35
255	SEWAR	BANSI KHURD	PZ	Alluvium	"Ao"	111.00	Dry	Dry	-
256	SEWAR	BHARATPUR	DW	Alluvium	"Ao"	11.00	1.55	1.45	0.10
257	SEWAR	BHARATPUR	PZ	Alluvium	"Ao"	60.00	2.55	1.90	0.65
258	SEWAR	BHARATPUR	PZ	Alluvium	"Ao"	110.00	38.55	40.80	-2.25
259	SEWAR	CHIKSANA	DW	Alluvium	"Ao"	18.00	Dry	Dry	-
260	SEWAR	DARAPUR KALAN	DW	Alluvium	Ao(S)	17.00	Dry	Dry	-
261	SEWAR	DHANOTA	DW	Alluvium	"Ao"	20.00	Dry	Dry	-

SN	Block	Name of Village	Type of Well	Hydrogeological Formation	Zone	TD (m)	WL Pre 19 (m) bgl	WL Post 19 (m) bgl	Fluctuation Pre 19-Post 19
263	SEWAR	FULWARA	PZ	Alluvium	"Ao"	48.00	13.35	Abandoned	-
264	SEWAR	HELAK	DW	Alluvium	Ao(S)	15.00	12.7	12.20	0.50
265	SEWAR	IKRAN	PZ	Alluvium	"Ao"	50.00	Dry	Dry	-
266	SEWAR	JAGHEENA	DW	Alluvium	Ao(S)	15.10	7.05	4.05	3.00
267	SEWAR	JATOLI	DW	Alluvium	"Ao"	14.20	Dry	Dry	-
268	SEWAR	JIROLI	PZ	-	-	-	13.55	6.50	7.05
269	SEWAR	KALYANPUR	DW	Alluvium	"Ao"	8.70	-	-	-
270	SEWAR	KANJOLI	DW	Alluvium	Ao(S)	9.15	-	-	-
271	SEWAR	KANJOLI	PZ	Alluvium	Ao(S)	88.50	12.6	10.60	2.00
272	SEWAR	KEOLADEO PARK	DW	Alluvium	"Ao"	8.70	Dry	Dry	-
273	SEWAR	KUMA	DW	Alluvium	"Ao"	10.00	Dry	Dry	-
274	SEWAR	KUMA	PZ	Alluvium	"Ao"	50.00	13.65	9.30	4.35
275	SEWAR	LUDHAWAI	DW	Alluvium	"Ao"	10.90	9.5	6.00	3.50
276	SEWAR	MOROLI KHURD	DW	Alluvium	Ao(S)	16.10	7.2	6.90	0.30
277	SEWAR	NAUGANWA	DW	Alluvium	"Ao"	12.50	10.95	7.40	3.55
278	SEWAR	PEEPLA	DW	Alluvium	Ao(S)	14.00	-	-	-
279	SEWAR	RAMPUR	DW	Alluvium	"Ao"	10.78	-	-	-
280	SEWAR	SEWAR	DW	Alluvium	"Ao"	10.00	Dry	Dry	-
281	SEWAR	SUNARI	PZ	-	-	-	15.5	13.40	2.10
282	SEWAR	TYONGA	DW	Alluvium	Ao(S)	12.65	Dry	Dry	-
283	SEWAR	UNCHA NAGLA	DW	Alluvium	"Ao"	9.20	-	-	-
284	SEWAR	UNCHA NAGLA	PZ	Alluvium	"Ao"	81.00	19.6	19.40	0.20
285	SEWAR	UNDRA	PZ	-	-	-	12.4	10.80	1.60
286	Weir	ALIPUR	DW	All/Qtz	"Ao"	15.30	-	-	-
287	Weir	ALIPUR	PZ	All/Qtz	"Ao"	100.60	39.2	43.60	-4.40
288	Weir	BABEKHAR	DW	All/Qtz	"Ao"	19.10	-	-	-
289	Weir	BHUSAWAR	PZ	Alluvium	"Ao"	50.00	Dry	Dry	-
290	Weir	CHAITOLI	PZ	Alluvium	"Ao"	50.00	Dry	Dry	-
291	Weir	CHAK BANSI	DW	Alluvium	Ao(S)	11.30	Dry	Dry	-
292	Weir	CHHOKHARWARA	DW	Alluvium	"Ao"	14.10	-	-	-
293	Weir	DEEWLI	PZ	Alluvium	"Ao"	49.70	41.9	39.90	2.00
294	Weir	DHARSONI	DW	Alluvium	"Ao"	13.00	-	-	-
295	Weir	DHARSONI	PZ	Alluvium	"Ao"	97.50	17.9	Dry	-
296	Weir	GANGROLI	DW	Alluvium	Ao(S)	12.90	-	-	-
297	Weir	GANGROLI	PZ	Alluvium	Ao(S)	91.00	61.7	60.45	1.25
298	Weir	GAZIPUR	DW	Alluvium	"Ao"	11.30	-	-	-
299	Weir	GHATRI	PZ	-	-	127.00	42.6	37.90	4.70
300	Weir	GOGERA	DW	Alluvium	"Ao"	17.82	-	-	-
301	Weir	GOTHRA	PZ	-	-	128.00	Dry	100.90	-
302	Weir	HALENA	DW	Alluvium	Ao(S)	16.00	Dry	Dry	-
303	Weir	HATYORI	PZ	Otz	"Q"	54.00	Dry	Dry	-
304	Weir	HINGOTA	DW	Alluvium	"Ao"	12.50	-	-	-
305	Weir	HINGOTA	PZ	Alluvium	"Ao"	88.00	39.2	41.20	-2.00
306	Weir	JAGJEEVANPURA	DW	Alluvium	"Ao"	20.75	11.55	10.60	0.95
307	Weir	JAGJEEVANPURA	PZ	Alluvium	"Ao"	54.90	11.05	10.70	0.35
308	Weir	JHALATALA	DW	Alluvium	Ao(S)	13.90	-	-	-
309	Weir	JHALATALA	PZ	Alluvium	Ao(S)	99.00	63.4	65.00	-1.60

SN	Block	Name of Village	Type of Well	Hydrogeological Formation	Zone	TD (m)	WL Pre 19 (m) bgl	WL Post 19 (m) bgl	Fluctuation Pre 19-Post 19
310	Weir	KALOHAR	PZ	-	-	91.00	Dry	Dry	-
311	Weir	KHAIRORA	DW	Qtz	"Q"	30.55	Dry	Dry	-
312	Weir	KHAIRORA	PZ	qtz	"Q"	119.00	51.4	57.85	-6.45
313	Weir	KHATIPURA	PZ	Alluvium	"Ao"	50.70	27.05	25.15	1.90
314	Weir	LUHASA	DW	Alluvium	Ao(S)	18.60	6.2	6.25	-0.05
315	Weir	MORADA	PZ	-	-	98.00	42.3	40.15	2.15
316	Weir	MUHARI	DW	Alluvium	"Ao"	11.50	6.35	5.60	0.75
317	Weir	NARHARPUR	DW	Alluvium	"Ao"	23.10	-	-	-
318	Weir	NITHAR	DW	Alluvium	Ao(S)	35.00	32.8	32.00	0.80
319	Weir	PATHENA	DW	Alluvium	"Ao"	11.90	-	-	-
320	Weir	PATHENA	PZ	Alluvium	"Ao"	99.00	27.9	27.00	0.90
321	Weir	RAMNAGAR	DW	Alluvium	Ao(S)	9.45	-	-	-
322	Weir	SALEEMPUR	DW	Alluvium	"Ao"	30.00	26.4	23.25	3.15
323	Weir	SAMRAYA	DW	Alluvium	"Ao"	21.00	-	-	-
324	Weir	SARSENA	DW	Alluvium	Ao(S)	18.40	Dry	Dry	-
325	Weir	SENDHLI	DW	Alluvium	"Ao"	16.00	-	-	-
326	Weir	SENDHLI	PZ	Alluvium	"Ao"	87.00	-	-	-
327	Weir	TARGAWAN	PZ	-	-	-	58.2	Dry	-
328	Weir	TYOHARI	DW	Alluvium	"Ao"	20.00	Dry	Dry	-
329	Weir	UHLUPURA	DW	Alluvium	"Ao"	17.50	-	-	-
330	Weir	UHLUPURA	PZ	Alluvium	"Ao"	95.00	54.7	54.90	-0.20
331	Weir	VALLABHGARH	DW	Alluvium	"Ao"	30.00	-	-	-
332	Weir	VALLABHGARH	PZ	Alluvium	"Ao"	130.00	-	Dry	-
333	Weir	WEIR	DW	Alluvium	"Ao"	17.55	Dry	Dry	-
334	Weir	WEIR	PZ	Alluvium	"Ao"	NA	26.4	25.80	0.60
DISTRICT - BHILWARA									
1	Asind	Akarsada	DW	Schist	Sc/Ph Nc	16.50	dry	2.50	-
2	Asind	Akarsada	PZ	Schist	Sc/Ph Nc	72.00	12.95	5.55	7.40
3	Asind	Antali	DW	Schist	Sc/Ph Nc	19.20	17.70	1.10	16.60
4	Asind	Antali	PZ	Gneiss	Sc/Ph Nc	35.00	20.40	1.80	18.60
5	Asind	Badnor	DW	Gneiss	GnNc	14.25	2.80	0.50	2.30
6	Asind	Badnor	PZ	Gneiss	Gn Nc	70.00	4.50	0.60	3.90
7	Asind	Darawat	DW	Gneiss	Gn Nc	31.40	30.20	14.40	15.80
8	Asind	Daulat Garh	DW	Gneiss	Gn Nc	23.80	13.10	1.90	11.20
9	Asind	Ganglas	DW	Gneiss	Gn Nc	25.00	13.70	2.60	11.10
10	Asind	Iras	DW	Gneiss	Gn Nc	24.10	15.15	4.15	11.00
11	Asind	Jagpura	PZ	Gneiss	Gn Nc	90.00	21.80	Tilted	-
12	Asind	Kaliyas	DW	Gneiss	Gn Nc	21.00	dry	1.70	-
13	Asind	Kaliyas	PZ	Gneiss	Gn Nc	50.00	Tilted	Tilted	-
14	Asind	Katar	DW	Gneiss	Gn Nc	17.00	10.80	1.80	9.00
15	Asind	Kornas	PZ	Gneiss	Gn Nc	80.00	17.70	2.40	15.30
16	Asind	Laxmipura@Kotra	DW	Gneiss	Gn Nc	16.50	9.25	2.50	6.75
17	Asind	Lachhura	DW	Gneiss	Gn Nc	33.80	29.55	4.20	25.35
18	Asind	Lachhura	PZ	Gneiss	Gn Nc	60.00	26.60	3.90	22.70
19	Asind	Negariya	DW	Gneiss	Gn Nc	13.90	8.20	1.30	6.90
20	Asind	Mor Ka Nimbahera	DW	Gneiss	Gn Nc	10.20	dry	filled	-

SN	Block	Name of Village	Type of Well	Hydrogeological Formation	Zone	TD (m)	WL Pre 19 (m) bgl	WL Post 19 (m) bgl	Fluctuation Pre 19-Post 19
21	Asind	Mor Ka Nimbahera	PZ	Gneiss	Gn Nc	60.00	coverd	covered	-
22	Asind	Ojiyana	DW	Gneiss	Gn Nc	21.40	16.70	2.20	14.50
23	Asind	Palri	DW	Gneiss	Gn Nc	24.00	18.20	3.35	14.85
24	Asind	Parasoli	DW	Gneiss	Gn Nc	29.80	dry	10.60	-
25	Asind	Parasoli	PZ	Gneiss	Gn Nc	70.00	filled	filled	-
26	Asind	Rugnathpura	DW	Gneiss	Gn Nc	15.70	dry	4.30	-
27	Asind	Rugnathpura	PZ	Gneiss	Gn Nc	79.00	filled	filled	-
28	Asind	Sareri	DW	Gneiss	Gn Nc	25.00	21.45	9.60	11.85
29	Asind	Shambhoo Garh	DW	Gneiss	Gn Nc	27.00	19.70	3.00	16.70
30	Asind	Suraj	DW	Gneiss	Gn Nc	21.70	7.85	2.80	5.05
31	Asind	Ambesar	DW	Gneiss	Gn(C)	19.50	dry	covered	-
32	Asind	Ambesar	PZ	Gneiss	Gn(C)	90.00	20.95	5.25	15.70
33	Asind	Asind	DW	Gneiss	Gn(C)	19.80	11.80	7.90	3.90
34	Asind	Barsani	DW	Gneiss	Gn(C)	18.10	12.50	4.30	8.20
35	Asind	Malaseri	DW	Gneiss	Gn(C)	22.50	14.80	3.10	11.70
36	Asind	Motipur	PZ	Gneiss	Gn(C)	90.00	5.75	3.05	2.70
37	Banera	Babrana	DW	Schist	Sc/Ph NC	17.40	10.10	1.10	9.00
38	Banera	Babrana	PZ	Schist	Sc/Ph NC	80.00	8.15	0.75	7.40
39	Banera	Balderkha	DW	Schist	Sc/Ph NC	18.00	5.80	0.20	5.60
40	Banera	Balderkha	PZ	Schist	Sc/Ph NC	80.00	5.45	0.85	4.60
41	Banera	Bamniya	DW	Schist	Sc/Ph NC	11.95	10.25	0.35	9.90
42	Banera	Banera	DW	Schist	Sc/Ph NC	25.20	22.80	3.10	19.70
43	Banera	Banera	PZ	Gneiss	Sc/Ph NC	40.00	14.60	2.30	12.30
44	Banera	Bhatera	PZ	Gneiss	Sc/Ph NC	90.00	4.15	0.55	3.60
45	Banera	Dabla	DW	Schist	Sc/Ph NC	26.45	20.95	1.55	19.40
46	Banera	Gharta	DW	Schist	Sc/Ph NC	17.50	8.95	1.05	7.90
47	Banera	Kundiya Kalan	PZ	Schist	Sc/Ph NC	77.00	11.75	Tilted	-
48	Banera	Kundiya Khurd	DW	Schist	Sc/Ph NC	14.35	9.65	1.95	7.70
49	Banera	Kundiya Khurd	PZ	Schist	Sc/Ph NC	60.00	coverd	covered	-
50	Banera	Lamba	DW	Schist	Sc/Ph NC	24.10	15.00	3.30	11.70
51	Banera	Lambia Kalan	DW	Schist	Sc/Ph NC	20.00	16.55	2.65	13.90
52	Banera	Lasadiya	DW	Schist	Sc/Ph NC	20.10	dry	3.55	-
53	Banera	Meghras	DW	Schist	Sc/Ph NC	23.50	15.90	0.80	15.10
54	Banera	Meghras	PZ	Schist	Sc/Ph NC	77.00	17.15	1.35	15.80
55	Banera	Musha	PZ	Schist	Sc/Ph NC	90.00	12.50	Tilted	-
56	Banera	Mushi	DW	Schist	Sc/Ph NC	14.90	11.90	2.30	9.60
57	Banera	Nimbahera Khurd	DW	Schist	Sc/Ph NC	19.20	16.35	2.65	13.70
58	Banera	Salriya Kalan	DW	Schist	Sc/Ph NC	14.20	13.10	1.50	11.60
59	Banera	Sadas	DW	Schist	Sc/Ph NC	22.30	dry	4.80	-
60	Banera	Sultan Garh	DW	Schist	Sc/Ph NC	17.50	dry	1.60	-
61	Banera	Upreda	DW	Schist	Sc/Ph NC	20.45	16.25	3.15	13.10
62	Banera	Upreda	PZ	Schist	Sc/Ph NC	90.00	16.45	0.95	15.50
63	Banera	Kasoriya	DW	Schist	Sc/Ph C	20.50	12.60	0.40	12.20
64	Banera	Kherliya	DW	Schist	Sc/Ph C	25.00	16.30	2.50	13.80
65	Banera	Beran	DW	Gneiss	Gn Nc	18.50	dry	filled	-
66	Banera	Raisinghpura	DW	Gneiss	Gn Nc	27.60	19.80	4.40	15.40

SN	Block	Name of Village	Type of Well	Hydrogeological Formation	Zone	TD (m)	WL Pre 19 (m) bgl	WL Post 19 (m) bgl	Fluctuation Pre 19-Post 19
67	Banera	Raisinghpura	PZ	Gneiss	Gn Nc	68.00	24.70	2.00	22.70
68	Banera	Rayla	DW	Gneiss	Gn Nc	35.20	coverd	covered	-
69	Banera	Rayla	PZ	Gneiss	Gn Nc	60.00	11.30	1.70	9.60
70	Beejoliya	Bhopatpura	DW	Sandstone	Ss Nc	20.10	17.25	4.30	12.95
71	Beejoliya	Beejoliya Kalan	DW	Sandstone	Ss Nc	14.65	13.00	3.00	10.00
72	Beejoliya	Chandji Ki Kheri	PZ	Sandstone	Ss Nc	110.00	44.80	3.20	41.60
73	Beejoliya	Kama	DW	Sandstone	Ss Nc	18.50	dry	2.80	-
74	Beejoliya	Kesuvilas	PZ	Sandstone	Ss Nc	68.00	20.10	1.60	18.50
75	Beejoliya	Nayanagar	DW	Sandstone	Ss Nc	26.80	19.05	3.40	15.65
76	Beejoliya	Resunda	DW	Sandstone	Ss Nc	9.75	3.30	3.65	-0.35
77	Beejoliya	Salawatiya	PZ	Sandstone	Ss Nc	90.00	filled	filled	-
78	Beejoliya	Umedramji ka Kheda	PZ	Sandstone	Ss Nc	98.00	17.60	2.60	15.00
79	Beejoliya	Tilaswan	DW	Sandstone	Ss C	12.40	8.15	1.65	6.50
80	Beejoliya	Barodiya	DW	Phylite	Sc/Ph Nc	24.60	16.45	1.70	14.75
81	Beejoliya	Barodiya	PZ	Phylite	Sc/Ph Nc	72.00	EMP	EMP	-
82	Beejoliya	Shyampura	DW	Phylite	Sc/Ph Nc	24.10	dry	2.80	-
83	Hurda	Agoocha	DW	Gneiss	Gn Nc	16.00	12.80	1.80	11.00
84	Hurda	Agoocha	PZ	Gneiss	Gn Nc	73.00	filled	0.35	-
85	Hurda	Balapura	PZ	Gneiss	Gn Nc	72.00	8.00	3.40	4.60
86	Hurda	Barantiya	DW	Gneiss	Gn Nc	18.00	10.90	1.90	9.00
87	Hurda	Barla	DW	Gneiss	Gn Nc	18.00	15.90	3.70	12.20
88	Hurda	Barla	PZ	Gneiss	Gn Nc	80.00	coverd	covered	-
89	Hurda	Bhairoon Khera	PZ	Gneiss	Gn Nc	90.00	4.90	0.80	4.10
90	Hurda	Deoriya	PZ	Gneiss	Gn Nc	78.00	Tilted	Tilted	-
91	Hurda	Gagera	DW	Gneiss	Gn Nc	16.50	dry	3.90	-
92	Hurda	Gagera	PZ	Gneiss	Gn Nc	40.00	20.95	0.75	20.20
93	Hurda	Gulabpura	DW	Gneiss	Gn Nc	14.20	2.70	1.10	1.60
94	Hurda	Gulabpura	PZ	Gneiss	Gn Nc	50.00	Tilted	Tilted	-
95	Hurda	Hurda Seja	DW	Gneiss	Gn Nc	21.00	10.00	4.90	5.10
96	Hurda	Jalampura	DW	Gneiss	Gn Nc	27.00	dry	5.50	-
97	Hurda	Jalampura	PZ	Gneiss	Gn Nc	89.00	35.50	19.20	16.30
98	Hurda	Kanwaliyas	PZ	Gneiss	Gn Nc	82.00	roots	filled	-
99	Hurda	Lamba	DW	Gneiss	Gn Nc	14.60	10.20	2.50	7.70
100	Hurda	Kushalpura	DW	Gneiss	Gn Nc	28.20	dry	6.20	-
101	Hurda	Madera	DW	Gneiss	Gn Nc	16.25	dry	4.75	-
102	Hurda	Roopaheli	DW	Gneiss	Gn Nc	20.60	19.60	3.40	16.20
103	Hurda	Sodar	DW	Gneiss	Gn Nc	30.30	18.00	3.70	14.30
104	Hurda	Taswariya	DW	Gneiss	Gn Nc	22.90	16.15	4.95	11.20
105	Hurda	Taswariya	PZ	Gneiss	Gn Nc	60.00	13.15	9.00	4.15
106	Hurda	Tonkarwad	DW	Gneiss	Gn Nc	20.70	12.60	4.10	8.50
107	Hurda	Dantra	DW	Gneiss	Gn C	32.30	dry	3.40	-
108	Hurda	Dantra	PZ	Gneiss	Gn C	70.00	filled	filled	-
109	Hurda	Haziyas	DW	Gneiss	Gn C	31.00	20.80	3.10	17.70
110	Hurda	Sareri	DW	Gneiss	Gn C	20.50	5.15	0.75	4.40
111	Jahazpur	Bagoodar	DW	Phylite	Sc/Ph Nc	20.50	11.90	4.00	7.90
112	Jahazpur	Bankra	DW	Phylite	Sc/Ph Nc	18.70	14.40	2.00	12.40

SN	Block	Name of Village	Type of Well	Hydrogeological Formation	Zone	TD (m)	WL Pre 19 (m) bgl	WL Post 19 (m) bgl	Fluctuation Pre 19-Post 19
113	Jahazpur	Baori	PZ	Phylite	Sc/Ph Nc	90.00	Tilted	0.25	-
114	Jahazpur	Dhor	DW	Phylite	Sc/Ph Nc	16.50	dry	3.70	-
115	Jahazpur	Dhor	PZ	Phylite	Sc/Ph Nc	34.00	27.40	13.60	13.80
116	Jahazpur	Gurha	DW	Phylite	Sc/Ph Nc	20.70	dry	3.90	-
117	Jahazpur	Gurha	PZ	Phylite	Sc/Ph Nc	80.00	13.90	5.90	8.00
118	Jahazpur	Jahazpur	DW	Phylite	Sc/Ph Nc	14.10	8.60	2.10	6.50
119	Jahazpur	Jawanpura	DW	Phylite	Sc/Ph Nc	30.30	13.55	2.55	11.00
120	Jahazpur	Kesharpura	PZ	Phylite	Sc/Ph Nc	87.00	11.90	0.40	11.50
121	Jahazpur	Khajoori	DW	Phylite	Sc/Ph Nc	15.60	dry	0.35	-
122	Jahazpur	Kuradiya	DW	Phylite	Sc/Ph Nc	16.90	11.60	2.20	9.40
123	Jahazpur	Luhari Kalan	DW	Phylite	Sc/Ph Nc	18.75	14.10	4.60	9.50
124	Jahazpur	Manoharpura	DW	Phylite	Sc/Ph Nc	29.90	dry	8.00	-
125	Jahazpur	Manoharpura	PZ	Phylite	Sc/Ph Nc	81.00	23.45	5.75	17.70
126	Jahazpur	Manpura	PZ	Phylite	Sc/Ph Nc	84.00	21.50	1.35	20.15
127	Jahazpur	Padampura	DW	Phylite	Sc/Ph Nc	42.15	39.30	14.45	24.85
128	Jahazpur	Pander	DW	Phylite	Sc/Ph Nc	16.00	13.60	0.90	12.70
129	Jahazpur	Pander	PZ	Phylite	Sc/Ph Nc	60.00	5.50	0.70	4.80
130	Jahazpur	Phalasiya	DW	Phylite	Sc/Ph Nc	20.20	13.55	2.65	10.90
131	Jahazpur	Peeploond	DW	Phylite	Sc/Ph Nc	23.00	dry	0.40	-
132	Jahazpur	Rampura	DW	Phylite	Sc/Ph Nc	11.60	10.35	2.15	8.20
133	Jahazpur	Ropan	DW	Phylite	Sc/Ph Nc	15.65	7.80	0.90	6.90
134	Jahazpur	Sarsiya Charanan	DW	Phylite	Sc/Ph Nc	16.50	15.45	2.95	12.50
135	Jahazpur	Shakkar Garh	DW	Phylite	Sc/Ph Nc	20.75	dry	1.75	-
136	Jahazpur	Taswariya	DW	Phylite	Sc/Ph Nc	15.40	14.20	0.60	13.60
137	Jahazpur	Teekar	DW	Phylite	Sc/Ph Nc	24.30	21.70	1.10	20.60
138	Jahazpur	Teethoda (Jageer)	DW	Phylite	Sc/Ph Nc	18.00	15.70	0.20	15.50
139	Jahazpur	Teethoda (Jageer)	PZ	Phylite	Sc/Ph Nc	72.00	24.65	4.15	20.50
140	Jahazpur	Teetori	PZ	Phylite	Sc/Ph Nc	90.00	11.55	Tilted	-
141	Jahazpur	Ulela	DW	Phylite	Sc/Ph Nc	18.50	11.10	0.90	10.20
142	Jahazpur	Uncha	DW	Phylite	Sc/Ph Nc	13.20	10.45	1.45	9.00
143	Jahazpur	Uncha	PZ	Phylite	Sc/Ph Nc	73.00	15.40	5.80	9.60
144	Kotri	Barliyas	DW	Phylite	Sc/Ph1 Nc	16.20	9.60	1.50	8.10
145	Kotri	Boonti	DW	Schist	Sc/Ph1 Nc	18.80	13.90	5.40	8.50
146	Kotri	Dantra	DW	Schist	Sc/Ph1 Nc	12.10	4.70	1.20	3.50
147	Kotri	Dantra	PZ	Schist	Sc/Ph1 Nc	60.00	filled	filled	-
148	Kotri	Jawal	DW	Schist	Sc/Ph1 Nc	29.00	boring	boring	-
149	Kotri	Kishangarh	PZ	Schist	Sc/Ph1 Nc	90.00	30.40	4.90	25.50
150	Kotri	Kothaj	DW	Schist	Sc/Ph1 Nc	17.40	10.00	1.30	8.70
151	Kotri	Paroli	PZ	Schist	Sc/Ph1 Nc	68.00	TDWLR	TDWLR	-
152	Kotri	Birdhol	DW	Schist	Sc/Ph1C	17.50	5.30	1.85	3.45
153	Kotri	Gandheri	PZ	Schist	Sc/Ph1C	90.00	12.45	1.85	10.60
154	Kotri	Hastra	DW	Schist	Sc/Ph1C	26.00	19.60	1.20	18.40
155	Kotri	Nandrai	DW	Schist	Sc/Ph1C	22.70	5.60	1.50	4.10
156	Kotri	Agariya	DW	Gneiss	Gn Nc	18.70	14.65	1.30	13.35
157	Kotri	Akola	DW	Gneiss	Gn Nc	28.70	17.40	6.90	10.50
158	Kotri	Asop	DW	Gneiss	Gn Nc	20.20	13.35	1.30	12.05
159	Kotri	Ban Ka Khera	DW	Gneiss	Gn Nc	18.00	16.80	3.90	12.90

SN	Block	Name of Village	Type of Well	Hydrogeological Formation	Zone	TD (m)	WL Pre 19 (m) bgl	WL Post 19 (m) bgl	Fluctuation Pre 19-Post 19
160	Kotri	Chhaprel	DW	Gneiss	Gn Nc	10.70	7.10	2.10	5.00
161	Kotri	Chhaprel	PZ	Gneiss	Gn Nc	75.00	3.80	1.60	2.20
162	Kotri	Deoriya	DW	Gneiss	Gn Nc	17.90	16.05	2.10	13.95
163	Kotri	Hajiwas	DW	Gneiss	Gn Nc	28.90	16.10	2.10	14.00
164	Kotri	Hajiwas	PZ	Gneiss	Gn Nc	80.00	filled	0.45	-
165	Kotri	Kotri	PZ	Gneiss	Gn Nc	40.00	13.40	1.60	11.80
166	Kotri	Lakhamaniyas	DW	Gneiss	Gn Nc	29.00	16.60	2.80	13.80
167	Kotri	Phalaser	DW	Gneiss	Gn Nc	19.00	8.55	1.55	7.00
168	Kotri	Redwas	DW	Gneiss	Gn Nc	15.60	14.40	3.90	10.50
169	Kotri	Sawaipur	DW	Gneiss	Gn Nc	29.70	14.70	2.40	12.30
170	Kotri	Sawaipur	PZ	Gneiss	Gn Nc	60.00	Damaged	Damaged	-
171	Kotri	Sodiyas	DW	Gneiss	Gn Nc	26.70	16.80	3.40	13.40
172	Kotri	Udliyas	DW	Gneiss	Gn Nc	19.00	13.80	1.40	12.40
173	Kotri	Udliyas	PZ	Gneiss	Gn Nc	70.00	coverd	covered	-
174	Mandal	Bagor	DW	Schist	Sc/Ph Nc	18.60	dry	5.20	-
175	Mandal	Bagor	PZ	Schist	Sc/Ph Nc	62.00	filled	2.80	-
176	Mandal	Bakli	DW	Schist	Sc/Ph Nc	29.70	19.20	0.80	18.40
177	Mandal	Bakli	PZ	Schist	Sc/Ph Nc	60.00	roots	1.90	-
178	Mandal	Bhadoo	DW	Schist	Sc/Ph Nc	18.55	12.35	3.55	8.80
179	Mandal	Bhagwanpura	DW	Schist	Sc/Ph Nc	21.85	coverd	covered	-
180	Mandal	Bhagwanpura	PZ	Schist	Sc/Ph Nc	79.00	22.35	2.95	19.40
181	Mandal	Bheemdiyas	DW	Schist	Sc/Ph Nc	31.40	29.00	12.05	16.95
182	Mandal	Bheemdiyas	PZ	Schist	Sc/Ph Nc	70.00	21.45	6.75	14.70
183	Mandal	Jorawarpura	PZ	Schist	Sc/Ph Nc	90.00	25.70	5.40	20.30
184	Mandal	Luhariya	DW	Schist	Sc/Ph Nc	22.20	18.90	1.40	17.50
185	Mandal	Nawalpura	DW	Schist	Sc/Ph Nc	13.50	11.90	4.20	7.70
186	Mandal	Mandal	DW	Schist	Sc/Ph C	12.90	dry	0.95	-
187	Mandal	Mandal	PZ	Schist	Sc/Ph C	50.00	0.20	GL	-
188	Mandal	Mejan	DW	Schist	Sc/Ph C	23.70	14.90	4.80	10.10
189	Mandal	Amdala	DW	Gneiss	Gn Nc	14.10	dry	1.50	-
190	Mandal	Amdala	PZ	Gneiss	Gn Nc	70.00	19.10	3.90	15.20
191	Mandal	Baddoo	DW	Gneiss	Gn Nc	20.90	18.20	2.20	16.00
192	Mandal	Bateri	PZ	Gneiss	Gn Nc	79.50	8.60	1.10	7.50
193	Mandal	Bavri	DW	Gneiss	Gn Nc	14.90	10.70	1.00	9.70
194	Mandal	Bemali	DW	Gneiss	Gn Nc	25.50	19.00	2.50	16.50
195	Mandal	Bhabhana	DW	Gneiss	Gn Nc	18.50	8.70	1.30	7.40
196	Mandal	Chandras	DW	Gneiss	Gn Nc	21.35	15.80	4.80	11.00
197	Mandal	Chitamba	DW	Gneiss	Gn Nc	21.90	9.30	2.95	6.35
198	Mandal	Danteri	PZ	Gneiss	Gn Nc	90.00	19.55	2.25	17.30
199	Mandal	Dhapra	PZ	Gneiss	Gn Nc	80.00	19.80	Tilted	-
200	Mandal	Dhunwala(Mandal)	DW	Gneiss	Gn Nc	11.50	5.10	1.70	3.40
201	Mandal	Garadiya	DW	Gneiss	Gn Nc	18.60	11.30	1.50	9.80
202	Mandal	Gorkhya	DW	Gneiss	Gn Nc	18.85	16.40	0.55	15.85
203	Mandal	Gyangarh	DW	Gneiss	Gn Nc	20.25	10.05	3.05	7.00
204	Mandal	Gyangarh	PZ	Gneiss	Gn Nc	40.00	filled	1.10	-
205	Mandal	Karera	DW	Gneiss	Gn Nc	20.25	dry	10.30	-
206	Mandal	Karera	PZ	Gneiss	Gn Nc	50.00	22.80	12.10	10.70

SN	Block	Name of Village	Type of Well	Hydrogeological Formation	Zone	TD (m)	WL Pre 19 (m) bgl	WL Post 19 (m) bgl	Fluctuation Pre 19-Post 19
207	Mandal	Keriya	DW	Gneiss	Gn Nc	21.85	13.10	2.60	10.50
208	Mandal	Keriya	PZ	Gneiss	Gn Nc	88.50	17.95	3.25	14.70
209	Mandal	Khumanpura	PZ	Gneiss	Gn Nc	79.20	24.50	2.60	21.90
210	Mandal	Kidimal	DW	Gneiss	Gn Nc	25.10	10.90	1.80	9.10
211	Mandal	Ladoowas	DW	Gneiss	Gn Nc	16.20	13.00	5.70	7.30
212	Mandal	Nimbahera Jatan	DW	Gneiss	Gn Nc	25.50	23.80	0.50	23.30
213	Mandal	Thana	DW	Gneiss	Gn Nc	20.60	14.30	1.70	12.60
214	Mandal	Thana	PZ	Gneiss	Gn Nc	75.00	filled	filled	-
215	Mandalgarh	Phalasiya	PZ	Sandstone	Ss Nc	100.00	coverd	covered	-
216	Mandalgarh	Ladpura	DW	Limestone	Ls Nc	15.50	dry	3.60	-
217	Mandalgarh	Ratiya Khera	DW	Limestone	Ls Nc	17.70	14.05	0.90	13.15
218	Mandalgarh	Ratiya Khera	PZ	Limestone	Ls Nc	100.00	13.05	1.70	11.35
219	Mandalgarh	Beekran	DW	Phylite	Sc/Ph Nc	23.00	19.55	2.40	17.15
220	Mandalgarh	Dhamniya	PZ	Phylite	Sc/Ph Nc	90.00	14.75	0.65	14.10
221	Mandalgarh	Ganeshpura	DW	Phylite	Sc/Ph Nc	25.30	17.60	1.10	16.50
222	Mandalgarh	Hoda	DW	Phylite	Sc/Ph Nc	23.50	21.05	1.80	19.25
223	Mandalgarh	Jojwa	DW	Phylite	Sc/Ph Nc	25.00	dry	4.40	-
224	Mandalgarh	Jojwa	PZ	Phylite	Sc/Ph Nc	78.00	30.00	4.50	25.50
225	Mandalgarh	Kachhola	PZ	Phylite	Sc/Ph Nc	70.00	roots	roots	-
226	Mandalgarh	Mandalgarh	PZ	Phylite	Sc/Ph Nc	80.00	filled	lock	-
227	Mandalgarh	Nawalpura	DW	Phylite	Sc/Ph Nc	23.90	13.65	1.35	12.30
228	Mandalgarh	Singoli	DW	Phylite	Sc/Ph Nc	20.20	13.90	1.60	12.30
229	Mandalgarh	Badanpura	PZ	Phylite	Sc/Ph C	72.00	23.10	1.30	21.80
230	Mandalgarh	Bigod	DW	Phylite	Sc/Ph C	23.60	18.65	4.10	14.55
231	Mandalgarh	Bigod	PZ	Phylite	Sc/Ph C	55.00	16.50	1.90	14.60
232	Mandalgarh	Jaliya	DW	Phylite	Sc/Ph C	25.00	17.60	5.55	12.05
233	Mandalgarh	Mahua	PZ	Phylite	Sc/Ph C	72.00	Tilted	Tilted	-
234	Mandalgarh	Manpura	DW	Phylite	Sc/Ph C	22.10	19.20	2.00	17.20
235	Mandalgarh	Manpura	PZ	Phylite	Sc/Ph C	40.00	roots	2.75	-
236	Mandalgarh	Shreenagar	DW	Phylite	Sc/Ph C	26.30	17.00	1.10	15.90
237	Raipur	Aspur	DW	Gneiss	Gn Nc	21.50	16.60	4.00	12.60
238	Raipur	Aspur	PZ	Gneiss	Gn Nc	70.00	16.80	4.20	12.60
239	Raipur	Bagoliya	DW	Gneiss	Gn Nc	17.80	dry	1.50	-
240	Raipur	Bakan	DW	Gneiss	Gn Nc	18.00	15.95	7.25	8.70
241	Raipur	Bhatewar	DW	Gneiss	Gn Nc	21.85	20.20	4.10	16.10
242	Raipur	Bheeta	PZ	Gneiss	Gn Nc	70.00	24.80	5.20	19.60
243	Raipur	Borana	DW	Gneiss	Gn Nc	13.65	dry	6.50	-
244	Raipur	Borana	PZ	Gneiss	Gn Nc	90.00	21.25	2.95	18.30
245	Raipur	Boriyapura	DW	Gneiss	Gn Nc	18.70	12.90	1.85	11.05
246	Raipur	Dangra	PZ	Gneiss	Gn Nc	83.00	19.05	4.45	14.60
247	Raipur	Dangri	DW	Gneiss	Gn Nc	29.80	26.70	6.15	20.55
248	Raipur	Debriya	DW	Gneiss	Gn Nc	31.00	16.70	3.00	13.70
249	Raipur	Galyawari	DW	Gneiss	Gn Nc	27.50	23.00	7.00	16.00
250	Raipur	Jhadol	DW	Gneiss	Gn Nc	20.40	dry	6.90	-
251	Raipur	Jogras	DW	Gneiss	Gn Nc	20.60	18.65	3.80	14.85
252	Raipur	Kalal Kheri	PZ	Gneiss	Gn Nc	64.00	9.95	3.75	6.20

SN	Block	Name of Village	Type of Well	Hydrogeological Formation	Zone	TD (m)	WL Pre 19 (m) bgl	WL Post 19 (m) bgl	Fluctuation Pre 19-Post 19
253	Raipur	Khemana	DW	Gneiss	Gn Nc	23.60	17.70	5.40	12.30
254	Raipur	Ladki	PZ	Gneiss	Gn Nc	79.00	10.30	4.20	6.10
255	Raipur	Mokhunda	DW	Gneiss	Gn Nc	24.50	20.30	9.90	10.40
256	Raipur	Mokhunda	PZ	Gneiss	Gn Nc	70.00	24.80	9.00	15.80
257	Raipur	Narayan Khera	DW	Gneiss	Gn Nc	23.10	17.00	2.30	14.70
258	Raipur	Narayan Khera	PZ	Gneiss	Gn Nc	70.00	17.85	2.75	15.10
259	Raipur	Panotiya	PZ	Gneiss	Gn Nc	90.00	Tilted	Tilted	-
260	Raipur	Raipur	DW	Gneiss	Gn Nc	17.85	dry	2.60	-
261	Raipur	Raipur	PZ	Gneiss	Gn Nc	54.00	19.95	6.25	13.70
262	Raipur	Rama	DW	Gneiss	Gn Nc	30.55	19.15	10.05	9.10
263	Raipur	Rama	PZ	Gneiss	Gn Nc	40.00	23.10	7.40	15.70
264	Raipur	Sagreo	DW	Gneiss	Gn Nc	16.10	15.20	3.60	11.60
265	Raipur	Tokra	PZ	Gneiss	Gn Nc	90.00	7.85	1.75	6.10
266	Raipur	Toongach	DW	Gneiss	Gn Nc	24.10	13.30	2.70	10.60
267	Sahada	Amli	DW	Schist	Sc/Ph Nc	23.40	17.50	4.35	13.15
268	Sahada	Amli	PZ	Schist	Sc/Ph Nc	40.00	coverd	covered	-
269	Sahada	Bhoonas	DW	Schist	Sc/Ph Nc	20.30	dry	3.15	-
270	Sahada	Bhoonas	PZ	Schist	Sc/Ph Nc	70.00	27.05	14.35	12.70
271	Sahada	Dhosar	PZ	Schist	Sc/Ph Nc	90.00	13.75	2.45	11.30
272	Sahada	Galodiya	DW	Schist	Sc/Ph Nc	24.30	15.90	5.90	10.00
273	Sahada	Gangapur	PZ	Schist	Sc/Ph Nc	60.00	9.20	3.50	5.70
274	Sahada	Gatheela	PZ	Schist	Sc/Ph Nc	80.00	16.70	2.80	13.90
275	Sahada	Jhoompura	DW	Schist	Sc/Ph Nc	20.10	dry	dry	-
276	Sahada	Jhoompura	PZ	Schist	Sc/Ph Nc	78.00	44.70	29.70	15.00
277	Sahada	Khankhla	DW	Schist	Sc/Ph Nc	25.90	14.10	6.70	7.40
278	Sahada	Sahara	DW	Schist	Sc/Ph Nc	22.50	15.00	2.00	13.00
279	Sahada	Sangas	PZ	Schist	Sc/Ph Nc	82.00	14.95	7.25	7.70
280	Sahada	Sargaon	DW	Schist	Sc/Ph Nc	22.40	13.70	4.50	9.20
281	Sahada	Sargaon	PZ	Schist	Sc/Ph Nc	40.00	filled	filled	-
282	Sahada	Tapariya Kheri	DW	Schist	Sc/Ph Nc	22.80	8.20	2.90	5.30
283	Sahada	Atawara	DW	Gneiss	Gn Nc	16.50	15.70	5.90	9.80
284	Sahada	Delana	DW	Gneiss	Gn Nc	26.60	23.05	7.85	15.20
285	Sahada	Dhangras	PZ	Gneiss	Gn Nc	90.00	17.25	2.55	14.70
286	Sahada	Geerriya	DW	Gneiss	Gn Nc	24.00	20.40	3.40	17.00
287	Sahada	Geerriya	PZ	Gneiss	Gn Nc	70.00	14.80	2.90	11.90
288	Sahada	Koshithal	DW	Gneiss	Gn Nc	15.00	dry	8.60	-
289	Sahada	Koshithal	PZ	Gneiss	Gn Nc	73.00	33.30	5.25	28.05
290	Sahada	Lakhola	DW	Gneiss	Gn Nc	20.20	13.40	2.70	10.70
291	Sahada	Nandsa(Khalsa)	DW	Gneiss	Gn Nc	16.45	9.20	0.30	8.90
292	Sahada	Potlan	DW	Gneiss	Gn Nc	22.10	11.25	2.65	8.60
293	Sahada	Salera	DW	Gneiss	Gn Nc	18.30	15.30	6.60	8.70
294	Sahada	Shivrati	DW	Gneiss	Gn Nc	18.35	13.80	2.05	11.75
295	Sahada	Pichoriya Khera	DW	Gneiss	Gn2 Nc	19.40	15.60	3.30	12.30
296	Shahpura	Amarpura	DW	Schist	Sc/Ph Nc	15.50	10.90	1.25	9.65
297	Shahpura	Arniya Ghora	DW	Schist	Sc/Ph Nc	20.35	coverd	covered	-

SN	Block	Name of Village	Type of Well	Hydrogeological Formation	Zone	TD (m)	WL Pre 19 (m) bgl	WL Post 19 (m) bgl	Fluctuation Pre 19-Post 19
298	Shahpura	Bachh khera	PZ	Schist	Sc/Ph Nc	90.00	4.60	1.90	2.70
299	Shahpura	Baland	PZ	Schist	Sc/Ph Nc	90.00	3.95	0.75	3.20
300	Shahpura	Daulatpura	DW	Schist	Sc/Ph Nc	17.70	5.70	1.80	3.90
301	Shahpura	Dheekola	DW	Schist	Sc/Ph Nc	18.20	7.90	2.30	5.60
302	Shahpura	Karamdas	DW	Schist	Sc/Ph Nc	17.10	11.90	2.50	9.40
303	Shahpura	Kotri Meena	DW	Schist	Sc/Ph Nc	12.20	8.45	1.00	7.45
304	Shahpura	Lasariya	DW	Schist	Sc/Ph Nc	18.40	14.45	2.50	11.95
305	Shahpura	Muhala	DW	Schist	Sc/Ph Nc	18.35	11.90	2.10	9.80
306	Shahpura	Phooliya Khurd	DW	Schist	Sc/Ph Nc	17.00	12.35	3.35	9.00
307	Shahpura	Khera Rajpura @ Suratsingh Ka Khera	DW	Schist	Sc/Ph Nc	15.45	10.10	1.80	8.30
308	Shahpura	Tahnal	DW	Schist	Sc/Ph Nc	13.40	10.60	1.85	8.75
309	Shahpura	Taswariya Khurd	DW	Schist	Sc/Ph Nc	20.05	16.40	1.40	15.00
310	Shahpura	Barla (Arwar Ka)	DW	Schist	Sc/Ph C	12.35	11.50	0.70	10.80
311	Shahpura	Dohariya	DW	Schist	Sc/Ph C	12.70	9.45	1.60	7.85
312	Shahpura	Rahar	DW	Schist	Sc/Ph C	13.00	10.20	0.50	9.70
313	Shahpura	Shahpura	DW	Schist	Sc/Ph C	14.35	7.80	1.80	6.00
314	Shahpura	Shahpura	PZ	Schist	Sc/Ph C	36.00	coverd	covered	-
315	Shahpura	Taswariya Bansa	DW	Schist	Sc/Ph C	18.15	13.35	1.05	12.30
316	Shahpura	Dhanop	DW	Gneiss	Gn Nc	15.10	11.20	0.70	10.50
317	Shahpura	Khamor	DW	Gneiss	Gn Nc	13.40	9.70	2.80	6.90
318	Shahpura	Kothiya	DW	Gneiss	Gn Nc	16.05	12.80	2.40	10.40
319	Shahpura	Hukampura	PZ	Gneiss	Gn C	90.00	10.40	Tilted	-
320	Shahpura	Naiarwar	DW	Gneiss	Gn C	15.90	14.70	2.90	11.80
321	Shahpura	Phooliya Kalan	DW	Gneiss	Gn C	13.00	11.80	0.90	10.90
322	Shahpura	Phooliya Kalan	PZ	Gneiss	Gn C	60.00	filled	1.20	-
323	Shahpura	Sangariya	DW	Gneiss	Gn C	21.60	13.30	3.90	9.40
324	Suwana	Dariba	DW	Schist	Sc/Ph1 Nc	23.10	20.45	1.60	18.85
325	Suwana	Hameer Garh	DW	Schist	Sc/Ph1 Nc	26.60	21.60	3.30	18.30
326	Suwana	Hameer Garh	PZ	Schist	Sc/Ph1 Nc	80.00	25.10	6.00	19.10
327	Suwana	Karoi Kalan	DW	Schist	Sc/Ph1 Nc	21.10	6.50	2.10	4.40
328	Suwana	Takhat Pura	DW	Schist	Sc/Ph1 Nc	45.00	30.60	2.80	27.80
329	Suwana	Arjiya	DW	Schist	Sc/Ph1 C	14.35	12.45	2.60	9.85
330	Suwana	Arjiya	PZ	Gneiss	Sc/Ph1 C	40.00	filled	filled	-
331	Suwana	Atoon	DW	Schist	Sc/Ph1 C	26.00	11.40	1.90	9.50
332	Suwana	Bhilwara	DW	Schist	Sc/Ph1 C	19.00	4.50	0.80	3.70
333	Suwana	Bhilwara	PZ	Gneiss	Sc/Ph1 C	50.00	roots	1.20	-
334	Suwana	Pansal	DW	Schist	Sc/Ph1 C	23.90	20.60	2.40	18.20
335	Suwana	Pur	DW	Schist	Sc/Ph1 C	16.50	dry	2.55	-
336	Suwana	Pur	PZ	Schist	Sc/Ph1 C	80.00	18.15	5.05	13.10
337	Suwana	Bardod	DW	Gneiss	Gn NC	28.60	14.40	2.20	12.20
338	Suwana	Biliya Kalan	PZ	Gneiss	Gn NC	40.00	15.30	3.30	12.00
339	Suwana	Gurla	DW	Gneiss	Gn NC	20.85	9.00	1.60	7.40
340	Suwana	Gurla	PZ	Gneiss	Gn NC	60.00	12.75	4.85	7.90
341	Suwana	Haled	DW	Schist	Gn NC	16.00	5.80	0.90	4.90
342	Suwana	Jhopariya	PZ	Gneiss	Gn NC	60.00	filled	filled	-
343	Suwana	Jitiya kheri	PZ	Gneiss	Gn NC	72.00	17.00	0.60	16.40

SN	Block	Name of Village	Type of Well	Hydrogeological Formation	Zone	TD (m)	WL Pre 19 (m) bgl	WL Post 19 (m) bgl	Fluctuation Pre 19-Post 19
344	Suwana	Kanpura	DW	Gneiss	Gn NC	23.75	17.95	2.85	15.10
345	Suwana	Kochriya	DW	Gneiss	Gn NC	27.00	24.20	1.70	22.50
346	Suwana	Kochriya	PZ	Gneiss	Gn NC	81.00	16.30	3.70	12.60
347	Suwana	Kodukota	DW	Gneiss	Gn NC	16.50	12.25	3.45	8.80
348	Suwana	Mahuwa Kalan	DW	Gneiss	Gn NC	24.35	14.85	0.85	14.00
349	Suwana	Mandpiya	DW	Gneiss	Gn NC	13.50	6.90	covered	-
350	Suwana	Mandpiya	PZ	Gneiss	Gn NC	50.00	Damaged	Damaged	-
351	Suwana	Mangrop	DW	Gneiss	Gn NC	15.45	dry	4.55	-
352	Suwana	Mangrop	PZ	Gneiss	Gn NC	72.00	21.75	6.75	15.00
353	Suwana	Momi	PZ	Gneiss	Gn NC	35.00	8.65	2.45	6.20
354	Suwana	Nogawan	DW	Schist	Gn NC	17.90	11.30	3.60	7.70
355	Suwana	Ojhagar	DW	Gneiss	Gn NC	20.10	14.10	3.25	10.85
356	Suwana	Rajola	DW	Gneiss	Gn NC	23.50	dry	3.40	-
357	Suwana	Ratan Pura	DW	Gneiss	Gn NC	26.25	17.55	4.55	13.00
358	Suwana	Reechhra	DW	Schist	Gn NC	22.40	17.35	2.15	15.20
359	Suwana	Siyar	DW	Gneiss	Gn NC	18.70	15.50	3.50	12.00
360	Suwana	Taswariya	DW	Gneiss	Gn NC	20.80	10.30	0.80	9.50
361	Suwana	Agarpura	DW	Gneiss	Gn C	18.20	coverd	covered	-
362	Suwana	Agarpura	PZ	Gneiss	Gn C	45.00	22.90	2.70	20.20
363	Suwana	Bholi	DW	Gneiss	Gn C	19.90	15.50	3.00	12.50
364	Suwana	Harni Mahadeo	DW	Gneiss	Gn C	20.95	7.70	1.20	6.50
DISTRICT - BIKANER									
1	Bikaner	Ambasar	PZ	Tertiary Sandstone	T1-NC	175.00	filled	filled	-
2	Bikaner	Bachhasar	PZ	Tertiary Sandstone	T1-NC	150.00	84.78	86.45	-1.67
3	Bikaner	Badi Kumharon Ki Dhani	PZ	Tertiary Sandstone	T1-NC	150.00	59.32	59.42	-0.10
4	Bikaner	Bambloo	DW	Tertiary Sandstone	T1-NC	72.45	dry	dry	-
5	Bikaner	Bambloo	PZ	Tertiary Sandstone	T1-NC	140.35	72.13	72.85	-0.72
6	Bikaner	Beechhwal (Rural)	DW	Tertiary Sandstone	T1-C	86.55	dry	dry	-
7	Bikaner	Beechhwal (Rural)	PZ	Tertiary Sandstone	T1-C	150.00	71.97	71.81	0.16
8	Bikaner	Belasar	PZ	Tertiary Sandstone	T1-NC	140.00	dry	dry	-
9	Bikaner	Bhinasar	PZ	Tertiary Sandstone	T1-NC	120.00	66.27	67.35	-1.08
10	Bikaner	Bikaner(UC)	PZ	Tertiary Sandstone	T1-NC	142.00	78.90	78.67	0.23
11	Bikaner	Bikaner(RS)	PZ	Tertiary Sandstone	T1-NC	142.71	82.30	82.38	-0.08
12	Bikaner	Deshnok	PZ	Tertiary Sandstone	T1-NC	148.00	115.69	117.28	-1.59
13	Bikaner	Garhwala	PZ	Tertiary Sandstone	T1-NC	150.00	filled	filled	-
14	Bikaner	Gersar	DW	Tertiary Sandstone	T2-C	70.05	dry	dry	-
15	Bikaner	Gersar	PZ	Tertiary Sandstone	T2-C	150.00	64.85	64.70	0.15
16	Bikaner	Geegasar	DW	Tertiary Sandstone	T1-NC	84.85	dry	dry	-
17	Bikaner	Geegasar	PZ	Tertiary Sandstone	T1-NC	143.00	114.66	118.32	-3.66
18	Bikaner	Gusaisar	DW	Tertiary Sandstone	AO-NC	86.15	W.L.B.	W.L.B	-
19	Bikaner	Gusaisar	PZ	Tertiary Sandstone	AO-NC	150.00	133.81	136.72	-2.91
20	Bikaner	Himtasar	PZ	Tertiary Sandstone	T1-NC	114.00	filled	filled	-
21	Bikaner	Jaimalsar	PZ	Tertiary Sandstone	T-S	150.00	54.10	53.98	0.12
22	Bikaner	Jalwali	DW	Older Alluvium	AO-C	50.00	W.L.B.	W.L.B	-
23	Bikaner	Jamsar	DW	Tertiary Sandstone	T1-C	49.00	33.57	33.78	-0.21
24	Bikaner	Jamsar	PZ	Tertiary Sandstone	T1-C	100.00	36.63	36.92	-0.29
25	Bikaner	Kanasar	DW	Tertiary Sandstone	T2-NC	74.45	dry	dry	-

SN	Block	Name of Village	Type of Well	Hydrogeological Formation	Zone	TD (m)	WL Pre 19 (m) bgl	WL Post 19 (m) bgl	Fluctuation Pre 19-Post 19
26	Bikaner	Kanasar	PZ	Tertiary Sandstone	T2-NC	150.00	filled	filled	-
27	Bikaner	Karnisar Beekan	DW	Tertiary Sandstone	T1-NC	68.35	dry	dry	-
28	Bikaner	Karnisar Beekan	PZ	Tertiary Sandstone	T1-NC	150.00	61.65	61.80	-0.15
29	Bikaner	Katariyasar	PZ	Tertiary Sandstone	T1-NC	180.00	filled	filled	-
30	Bikaner	Kawni	DW	Tertiary Sandstone	T-S	54.03	47.87	47.15	0.72
31	Bikaner	Kawni	PZ	Tertiary Sandstone	T-S	150.00	filled	filled	-
32	Bikaner	Kesar Desar Jatan	PZ	Tertiary Sandstone	T1-NC	200.00	123.30	123.55	-0.25
33	Bikaner	Kilchoo Sahlotan	PZ	Tertiary Sandstone	T1-NC	132.05	108.30	108.35	-0.05
34	Bikaner	Ladera	DW	Tertiary Sandstone	T1-NC	69.60	65.33	65.41	-0.08
35	Bikaner	Ladera	PZ	Tertiary Sandstone	T1-NC	150.00	54.19	54.53	-0.34
36	Bikaner	Lakhoosar	DW	Older Alluvium	AO-C	65.00	44.94	42.25	2.69
37	Bikaner	Lakhoosar	PZ	Older Alluvium	AO-C	125.00	42.26	43.93	-1.67
38	Bikaner	Lalamdesar	PZ	Tertiary Sandstone	T1-NC	156.72	127.97	130.18	-2.21
39	Bikaner	Malasar	PZ	Tertiary Sandstone	T1-NC	150.00	58.45	58.10	0.35
40	Bikaner	Molaniya	DW	Tertiary Sandstone	T1-NC	66.85	63.56	66.05	-2.49
41	Bikaner	Molaniya	PZ	Tertiary Sandstone	T1-NC	150.00	64.84	67.95	-3.11
42	Bikaner	Nagasar Sugni	DW	Tertiary Sandstone	T2-C	70.15	dry	dry	-
43	Bikaner	Nagasar	PZ	Tertiary Sandstone	T2-C	150.00	dry	dry	-
44	Bikaner	Nal Chhoti	PZ	Tertiary Sandstone	T2-NC	102.50	69.07	68.30	0.77
45	Bikaner	Nalbari	DW	Tertiary Sandstone	T2-NC	70.00	dry	dry	-
46	Bikaner	Napasar	PZ	Tertiary Sandstone	T1-NC	150.00	77.65	80.58	-2.93
47	Bikaner	Norangdesar	PZ	Tertiary Sandstone	T1-NC	132.00	filled	filled	-
48	Bikaner	Palana	PZ	Tertiary Sandstone	T1-NC	122.78	filled	filled	-
49	Bikaner	Pemasar	DW	Tertiary Sandstone	T1-C	75.45	73.27	W.L.B	-
50	Bikaner	Pemasar	PZ	Tertiary Sandstone	T1-C	150.00	71.61	69.96	1.65
51	Bikaner	Raisar	DW	Tertiary Sandstone	T1-NC	79.65	dry	dry	-
52	Bikaner	Ramsara	PZ	Tert./NagaurS.Stone	T1-NC	225.00	152.68	153.01	-0.33
53	Bikaner	Ranisar	PZ	Tertiary Sandstone	T1-NC	150.00	88.25	88.78	-0.53
54	Bikaner	Ridmalsar	PZ	Tertiary Sandstone	T1-NC	175.00	64.20	64.25	-0.05
55	Bikaner	Runiya Barawas	PZ	Tertiary Sandstone	T1-NC	180.00	dry	dry	-
56	Bikaner	Shivbari	PZ	Tertiary Sandstone	T1-NC	150.00	filled	filled	-
57	Bikaner	Shobhasar	PZ	Tertiary Sandstone	T2-NC	150.00	seepage from pipe	seepage from pipe	-
58	Bikaner	Surdhana Padiharan	DW	Tertiary Sandstone	T1-NC	73.10	dry	dry	-
59	Bikaner	Surdhana Padiharan	PZ	Tertiary Sandstone	T1-NC	200.00	105.61	107.25	-1.64
60	Bikaner	Tejrasar	PZ	Tertiary Sandstone	T1-NC	131.38	dry	dry	-
61	Bikaner	Udasar	DW	Tertiary Sandstone	T1-NC	91.65	dry	dry	-
62	Bikaner	Udasar	PZ	Tertiary Sandstone	T1-NC	132.00	Redevelopment due	Redevelopment due	-
63	Bikaner	Udairamsar	DW	Tertiary Sandstone	T1-NC	76.95	dry	dry	-
64	Bikaner	Udairamsar	PZ	Tertiary Sandstone	T1-NC	120.00	77.79	78.10	-0.31
65	Bikaner	Raisar	PZ	Tertiary Sandstone	T1-NC	153.00	dry	dry	-
66	Dungargarh	Adsar Purohitan	PZ	Older Alluvium	AO-NC	38.40	-	-	filled
67	Dungargarh	Adsar Purohitan	DW	Older Alluvium	AO-NC	38.25	-	-	filled
68	Dungargarh	Amritwasi	DW	Nagaur Sst.	SS1-NC	79.30	-	-	-
69	Dungargarh	Amritwasi	PZ	Nagaur Sst.	SS1-NC	175.00	104.41	104.32	0.09
70	Dungargarh	Bana	PZ	Tertiary Sandstone	T1-NC	175.67	-	-	filled
71	Dungargarh	Bapeu	DW	Tertiary Sandstone	T1-NC	89.95	-	-	dry
72	Dungargarh	Bapeu	PZ	Tertiary Sandstone	T1-NC	130.94	-	-	dry

SN	Block	Name of Village	Type of Well	Hydrogeological Formation	Zone	TD (m)	WL Pre 19 (m) bgl	WL Post 19 (m) bgl	Fluctuation Pre 19-Post 19
73	Dungargarh	Beegawas Ramsara	DW	Nagaur Sst.	SS1-NC	92.70	-	-	dry
74	Dungargarh	Beegawas Ramsara	PZ	Nagaur Sst.	SS1-NC	175.00	-	-	dry
75	Dungargarh	Bigga	DW	Older Alluvium	AO-NC	58.50	-	-	dry
76	Dungargarh	Bigga	PZ	Older Alluvium	AO-NC	150.00	84.93	85.02	-0.09
77	Dungargarh	Beejhansar	PZ	Older Alluvium	AO-NC	170.00	66.08	66.01	0.07
78	Dungargarh	Beeramsar	PZ	Older Alluvium	AO-S	150.72	-	-	filled
79	Dungargarh	Delwan	PZ	Older Alluvium	AO-NC	175.00	79.87	79.79	0.08
80	Dungargarh	Derajsar	PZ	Tertiary Sandstone	T1-NC	160.00	87.46	87.39	0.07
81	Dungargarh	Dheerdesar Chotiyan	DW	Nagaur Sst.	SS1-NC	84.05	-	-	dry
82	Dungargarh	Dheerdesar Purohitan	PZ	Older Alluvium	AO-NC	49.43	-	-	dry
83	Dungargarh	Dholiya	DW	Older Alluvium	A-S	44.54	-	-	dry
84	Dungargarh	Dholiya	PZ	Older Alluvium	A-S	150.00	FILLED	FILLED	-
85	Dungargarh	Dusarana Pandreekji	PZ	Tertiary Sandstone	T1-NC	175.00	111.93	111.82	0.11
86	Dungargarh	Sri Dungargarh (Rural)	PZ	Older Alluvium	AO-NC	85.07	-	-	filled
87	Dungargarh	Sri Dungargarh (Rural)	PZ	Older Alluvium	AO-NC	64.38	-	-	filled
88	Dungargarh	Sri Dungargarh (Rural)	PZ	Older Alluvium	AO-NC	69.20	-	-	filled
89	Dungargarh	Gopalsar	PZ	Tertiary Sandstone	T1-NC	160.00	127.65	129.47	-1.82
90	Dungargarh	Gusainsar	DW	Older Alluvium	AO-NC	88.77	-	-	dry
91	Dungargarh	Gusainsar	PZ	Older Alluvium	AO-NC	150.00	105.33	104.12	1.21
92	Dungargarh	Jetasar	PZ	Older Alluvium	AO-NC	150.00	54.81	55.17	-0.36
93	Dungargarh	Jhanjheu	PZ	Older Alluvium	T1-NC	180.00	55.03	53.91	1.12
94	Dungargarh	Kitasar Bhatiyan	DW	Nagaur Sst.	SS1-NC	78.74	-	-	dry
95	Dungargarh	Kotasar	DW	Tertiary Sandstone	T1-NC	82.80	-	-	dry
96	Dungargarh	Kotasar	PZ	Tertiary Sandstone	T1-NC	119.90	-	-	filled
97	Dungargarh	Kunpalsar	DW	Nagaur Sst.	SS1-NC	90.05	-	-	dry
98	Dungargarh	Kuntasar	DW	Tertiary Sandstone	SS1-NC	79.55	-	-	dry
99	Dungargarh	Ladhriya	PZ	Older Alluvium	A-S	170.00	67.53	67.46	0.07
100	Dungargarh	Ladhriya	DW	Older Alluvium	A-S	83.37	-	-	dry
101	Dungargarh	Lakhasar	DW	Older Alluvium	AO-NC	41.30	-	-	dry
102	Dungargarh	Lakhasar	PZ	Older Alluvium	AO-NC	150.00	61.19	59.79	1.40
103	Dungargarh	Likhmisar Utrada	PZ	Tertiary Sandstone	T1-NC	128.92	-	-	dry
104	Dungargarh	Lalasar	PZ	Older Alluvium	AO-NC	150.00	81.33	81.24	0.09
105	Dungargarh	Lakhansar	PZ	Older Alluvium	AO-NC	150.00	53.79	53.71	0.08
106	Dungargarh	Manakrasar	PZ	Older Alluvium	AO-NC	200.00	-	-	filled
107	Dungargarh	Migsariya	PZ	Nagaur Sst.	SS1-NC	150.00	-	-	filled
108	Dungargarh	Momasar	DW	Tertiary Sandstone	T1-NC	86.20	-	-	filled
109	Dungargarh	Momasar	PZ	Tertiary Sandstone	T1-NC	160.96	-	-	filled
110	Dungargarh	Kalyansar Naya	PZ	Tertiary Sandstone	T1-NC	160.00	-	-	dry
111	Dungargarh	Punrasar	DW	Older Alluvium	AO-NC	83.18	-	-	dry
112	Dungargarh	Punrasar	PZ	Older Alluvium	AO-NC	150.00	94.46	94.31	0.15
113	Dungargarh	Pundalsar	PZ	Older Alluvium	AO-NC	175.00	73.79	74.08	-0.29
114	Dungargarh	Rajedoo	DW	Tertiary Sandstone	T1-NC	91.50	-	-	dry
115	Dungargarh	Rajedoo	PZ	Tertiary Sandstone	T1-NC	134.35	97.96	97.82	0.14
116	Dungargarh	Rajpura	PZ	Older Alluvium	AO-NC	150.00	74.03	73.98	0.05
117	Dungargarh	Riri	PZ	Tertiary Sandstone	T1-NC	141.30	-	-	filled
118	Dungargarh	Salasar	DW	Older Alluvium	AO-NC	89.33	-	-	dry
119	Dungargarh	Salasar	PZ	Older Alluvium	AO-NC	129.76	73.88	74.26	-0.38

SN	Block	Name of Village	Type of Well	Hydrogeological Formation	Zone	TD (m)	WL Pre 19 (m) bgl	WL Post 19 (m) bgl	Fluctuation Pre 19-Post 19
120	Dungargarh	Samandsar	PZ	Older Alluvium	AO-NC	119.30	-	-	filled
121	Dungargarh	Sanwatsar	PZ	Tertiary Sandstone	T1-NC	153.00	-	-	dry
122	Dungargarh	Sattasar	DW	Older Alluvium	AO-NC	59.64	-	-	dry
123	Dungargarh	Sattasar	PZ	Older Alluvium	AO-NC	150.00	-	-	filled
124	Dungargarh	Sheruna	PZ	Tertiary Sandstone	T1-NC	95.75	52.16	50.85	1.31
125	Dungargarh	Soniyasar Godaran	DW	Nagaur Sst.	SS1-NC	55.94	-	-	dry
126	Dungargarh	Soniyasar Mithiya	DW	Nagaur Sst.	SS1-NC	68.28	59.78	59.72	0.06
127	Dungargarh	Surjansar	PZ	Older Alluvium	AO-NC	150.00	-	-	filled
128	Dungargarh	Thukariyasar	DW	Older Alluvium	AO-NC	48.70	-	-	dry
129	Dungargarh	Thukariyasar	PZ	Older Alluvium	AO-NC	85.60	-	-	filled
130	Dungargarh	Toliyasar	PZ	Older Alluvium	AO-NC	150.00	FILLED	FILLED	filled
131	Dungargarh	Udrasar	DW	Older Alluvium	A-S	54.10	-	-	-
132	Dungargarh	Udrasar	PZ	Older Alluvium	A-S	150.00	55.31	55.27	0.04
133	Dungargarh	Upni	DW	Tertiary Sandstone	T1-NC	100.00	-	-	dry
134	Dungargarh	Upni	PZ	Tertiary Sandstone	T1-NC	150.06	-	-	dry
135	Khajuwala	Ballar	PZ	Older Alluvium	AO-C	100.00	13.57	13.55	0.02
136	Khajuwala	Chhatargarh	DW	Older Alluvium	AO-S	56.30	28.70	28.72	-0.02
137	Khajuwala	Dantaur	PZ	Older Alluvium	AO-S	100.00	11.15	11.10	0.05
138	Khajuwala	1Dodd-B(Delitalai)	DW	Older Alluvium	AO-S	38.10	covered with slabs	covered with slabs	-
139	Khajuwala	Delitalai	PZ	Older Alluvium	AO-S	100.00	21.19	21.13	0.06
140	Khajuwala	Gangajali	PZ	Older Alluvium	AO-C	100.00	14.07	14.05	0.02
141	Khajuwala	Ign 682Rd	PZ	Older Alluvium	AO-S	100.00	27.64	27.29	0.35
142	Khajuwala	Khajuwala	PZ	Older Alluvium	AO-S	240.00	20.45	20.42	0.03
143	Khajuwala	Karanisar Bhatiyan	PZ	Older Alluvium	AO-C	150.00	47.88	47.89	-0.01
144	Khajuwala	Motigarh	DW	Older Alluvium	AO-C	56.50	dry	dry	-
145	Khajuwala	Motigarh	PZ	Older Alluvium	AO-C	125.00	43.99	44.10	-0.11
146	Khajuwala	Poogal	PZ	Older Alluvium	AO-C	120.00	22.15	22.07	0.08
147	Khajuwala	Ramra	PZ	Older Alluvium	AO-C	100.00	24.47	24.45	0.02
148	Khajuwala	Satasar	DW	Older Alluvium	AO-S	60.40	28.46	27.48	0.98
149	Khajuwala	Sattasar	PZ	Older Alluvium	AO-S	100.00	40.72	40.68	0.04
150	Lunkaransar	Adsar	DW	Older Alluvium	AO-NC	62.75	dry	dry	-
151	Lunkaransar	Adsar	PZ	Older Alluvium	AO-NC	150.00	74.15	76.95	-2.80
152	Lunkaransar	Amarpura	DW	Tertiary Sandstone	T2-NC	68.75	dry	dry	-
153	Lunkaransar	Pachara @ Amarpura	PZ	Tertiary Sandstone	T2-NC	107.00	81.00	81.57	-0.57
154	Lunkaransar	Arjunsarstation	DW	Older Alluvium	AO-NC	41.55	17.60	17.75	-0.15
155	Lunkaransar	Arjunsar	PZ	Older Alluvium	AO-NC	100.00	41.45	43.86	-2.41
156	Lunkaransar	Bamanwali	PZ	Nagaur Sst.	SS-S	158.00	damaged	damaged	-
157	Lunkaransar	Bakoosar	PZ	Older Alluvium	AO-NC	150.00	60.48	60.69	-0.21
158	Lunkaransar	Chhatasar	DW	Tertiary Sandstone	T2-NC	75.00	dry	dry	-
159	Lunkaransar	Dhani Pandusar	DW	Tertiary Sandstone	T2-NC	74.25	damaged	damaged	-
160	Lunkaransar	Dheereran	DW	Nagaur Sst.	SS-S	68.85	60.21	60.35	-0.14
161	Lunkaransar	Garabdesar	DW	Tertiary Sandstone	T2-NC	66.20	dry	dry	-
162	Lunkaransar	Garabdesar	PZ	Tertiary Sandstone	T2-NC	101.00	72.33	72.41	-0.08
163	Lunkaransar	Ghesura	DW	Older Alluvium	AO-NC	49.40	40.84	41.08	-0.24
164	Lunkaransar	Gopalyan	DW	Tertiary Sandstone	T2-NC	59.95	dry	dry	-
165	Lunkaransar	Gopalyan	PZ	Tertiary Sandstone	T2-NC	96.00	filled	filled	-
166	Lunkaransar	Hanseran	PZ	Nagaur Sst.	SS-S	90.00	-	-	-

SN	Block	Name of Village	Type of Well	Hydrogeological Formation	Zone	TD (m)	WL Pre 19 (m) bgl	WL Post 19 (m) bgl	Fluctuation Pre 19-Post 19
167	Lunkaransar	Hariasar	PZ	Nagaur Sst.	SS-S	72.00	18.37	18.29	0.08
168	Lunkaransar	Jaitpur	DW	Older Alluvium	AO-NC	53.40	48.69	48.57	0.12
169	Lunkaransar	Jaitpur	PZ	Older Alluvium	AO-NC	150.00	49.42	49.37	0.05
170	Lunkaransar	Kaloo	DW	Tertiary Sandstone	T2-NC	52.00	41.39	41.31	0.08
171	Lunkaransar	Kaloo	PZ	Tertiary Sandstone	T2-NC	85.00	dry	dry	-
172	Lunkaransar	Kalwas	DW	Tertiary Sandstone	T2-NC	63.00	-	-	-
173	Lunkaransar	Kapurisar	DW	Tertiary Sandstone	T2-C	54.10	dry	-	-
174	Lunkaransar	Kapurisar	PZ	Tertiary Sandstone	T2-C	150.00	60.25	61.38	-1.13
175	Lunkaransar	Rajasar @ Karnisar	DW	Tertiary Sandstone	T2-NC	70.40	dry	dry	-
176	Lunkaransar	Rajasar @ Karnisar	PZ	Tertiary Sandstone	T2-NC	103.00	74.66	75.78	-1.12
177	Lunkaransar	Khari	DW	Tertiary Sandstone	T1-NC	54.75	covered with slabs	covered with slabs	-
178	Lunkaransar	Khari	PZ	Tertiary Sandstone	T1-NC	125.00	46.50	46.62	-0.12
179	Lunkaransar	Kheenyera	PZ	Nagaur Sst.	SS-S	156.00	74.23	DRY	-
180	Lunkaransar	Khodala	DW	Tertiary Sandstone	T2-NC	70.15	58.41	58.67	-0.26
181	Lunkaransar	Khodala	PZ	Tertiary Sandstone	T2-NC	114.00	75.15	75.46	-0.31
182	Lunkaransar	Kisnasar	DW	Tertiary Sandstone	T2-NC	65.70	sealed	sealed	-
183	Lunkaransar	Kisnasar	PZ	Tertiary Sandstone	T2-NC	110.00	63.61	63.83	-0.22
184	Lunkaransar	Kisturiya	DW	Tertiary Sandstone	T1-NC	43.80	34.04	34.12	-0.08
185	Lunkaransar	Kisturiya	PZ	Tertiary Sandstone	T1-NC	120.00	34.85	34.15	0.70
186	Lunkaransar	Koobiya	DW	Older Alluvium	AO-NC	63.35	W.L.B.	W.L.B	-
187	Lunkaransar	Koobiya	PZ	Older Alluvium	AO-NC	170.00	61.08	61.02	0.06
188	Lunkaransar	Kujti	DW	Tertiary Sandstone	T1-NC	56.90	47.65	48.30	-0.65
189	Lunkaransar	Kujti	PZ	Tertiary Sandstone	T1-NC	102.00	damaged	damaged	-
190	Lunkaransar	Lunkaransar	DW	Tertiary Sandstone	T2-C	63.00	55.38	55.97	-0.59
191	Lunkaransar	Lunkaransar	PZ	Tertiary Sandstone	T2-C	129.00	52.30	52.45	-0.15
192	Lunkaransar	Mahajan	DW	Older Alluvium	AO-NC	58.85	46.40	46.31	0.09
193	Lunkaransar	Manafarasar	PZ	Tertiary Sandstone	T2-NC	150.00	70.41	71.57	-1.16
194	Lunkaransar	Malkisar Chota	PZ	Older Alluvium	AO-S	125.00	52.13	52.05	0.08
195	Lunkaransar	Mithariya	PZ	Older Alluvium	AO-NC	140.00	45.99	45.89	0.10
196	Lunkaransar	Nakodesar	DW	Older Alluvium	AO-NC	69.07	dry	dry	-
197	Lunkaransar	Nakodesar	PZ	Older Alluvium	AO-NC	170.00	filled	filled	-
198	Lunkaransar	Nathusar	DW	Tertiary Sandstone	T2-NC	61.00	dry	dry	-
199	Lunkaransar	Nathusar	PZ	Tertiary Sandstone	T2-NC	118.00	filled	filled	-
200	Lunkaransar	Rajpura Hudan	DW	Tertiary Sandstone	T2-NC	67.90	dry	dry	-
201	Lunkaransar	Rajpura Hudan	PZ	Tertiary Sandstone	T2-NC	150.00	31.42	31.88	-0.46
202	Lunkaransar	Rambagh	DW	Older Alluvium	AO-NC	47.25	40.04	39.60	0.44
203	Lunkaransar	Ranisar	DW	Older Alluvium	AO-NC	55.20	dry	dry	-
204	Lunkaransar	Ranisar	PZ	Older Alluvium	AO-NC	100.00	dry	dry	-
205	Lunkaransar	Rawansar	DW	Older Alluvium	AO-NC	66.00	W.L.B.	W.L.B	-
206	Lunkaransar	Rawansar	PZ	Older Alluvium	AO-NC	150.00	filled	filled	-
207	Lunkaransar	Sahajarasarnaya	DW	Tertiary Sandstone	T2-NC	56.80	W.L.B.	W.L.B	-
208	Lunkaransar	Sekhsar	DW	Tertiary Sandstone	T2-NC	59.30	dry	dry	-
209	Lunkaransar	Sekhsar	PZ	Tertiary Sandstone	T2-NC	100.00	69.87	72.11	-2.24
210	Lunkaransar	Dhani Chhiplai	DW	Older Alluvium	AO-NC	55.55	W.L.B.	W.L.B	-
211	Lunkaransar	Dhani Chhiplai	PZ	Older Alluvium	AO-NC	90.00	filled	filled	-
212	Lunkaransar	Suin	PZ	Older Alluvium	AO-NC	110.00	58.13	58.45	-0.32
213	Lunkaransar	Uttamdesar	DW	Tertiary Sandstone	T1-NC	49.70	dry	dry	-

SN	Block	Name of Village	Type of Well	Hydrogeological Formation	Zone	TD (m)	WL Pre 19 (m) bgl	WL Post 19 (m) bgl	Fluctuation Pre 19-Post 19
214	Nokha	Badhnoo	PZ	Tertiary Sandstone	T1-NC	175.00	131.94	130.65	1.29
215	Nokha	Berasar	DW	Tertiary Sandstone	T1-NC	93.07	-	-	WLB
216	Nokha	Berasar	PZ	Tertiary Sandstone	T1-NC	225.00	97.03	96.94	0.09
217	Nokha	Bhamatsar	PZ	Tert./NagaurS.Stone	SS1-NC	175.00	106.08	106.66	-0.58
218	Nokha	Gajroopdesar	PZ	Tertiary Sandstone	T1-NC	225.00	132.45	132.70	-0.25
219	Nokha	Gajsukhdesar	PZ	Nagaur Sst.	SS1-NC	251.00	80.23	80.11	0.12
220	Nokha	Himatsar	DW	Nagaur Sst.	SS1-NC	81.20	-	-	WLB
221	Nokha	Hiyadesar	PZ	Nagaur Sst.	SS1-NC	203.00	-	-	filled
222	Nokha	Jesalsar	DW	Older Alluvium	AO-NC	47.00	43.79	44.08	-0.29
223	Nokha	Jesalsar	PZ	Older Alluvium	AO-NC	180.00	46.90	46.96	-0.06
224	Nokha	Jasrasar	PZ	Nagaur Sst.	SS1-NC	149.00	-	-	dry
225	Nokha	Jasrasar	PZ	Nagaur Sst.	SS1-NC	150.00	102.33	102.55	-0.22
226	Nokha	Jhareli	DW	Nagaur Sst.	SS1-NC	113.00	-	-	dry
227	Nokha	Kakra	DW	Nagaur Sst.	SS1-NC	79.00	-	-	WLB
228	Nokha	Kakra	PZ	Nagaur Sst.	SS1-NC	150.00	92.19	92.93	-0.74
229	Nokha	Kuchor Athooni	PZ	Tertiary Sandstone	T1-NC	150.92	-	-	dry
230	Nokha	Lalamdesar Bara	PZ	Tertiary Sandstone	T1-NC	225.00	106.11	106.63	-0.52
231	Nokha	Lalamdesar Chota	PZ	Tertiary Sandstone	T1-NC	225.00	120.81	121.09	-0.28
232	Nokha	Mainsar	PZ	Older Alluvium	AO-NC	86.00	-	filled	filled
233	Nokha	Mainsar	DW	Older Alluvium	AO-NC	38.70	-	-	WLB
234	Nokha	Masoori	PZ	Tertiary Sandstone	T1-NC	144.00	-	-	filled
235	Nokha	Morkhana Agoona	PZ	Tertiary Sandstone	T1-NC	150.00	108.09	108.98	-0.89
236	Nokha	Mukam	PZ	Nagaur Sst.	SS1-NC	150.00	80.49	79.79	0.60
237	Nokha	Moondar	DW	Older Alluvium	AO-NC	40.85	38.37	39.17	-0.80
238	Nokha	Moondar	PZ	Older Alluvium	AO-NC	120.00	-	-	cap brokan
239	Nokha	Nokha Mandi	PZ	Nagaur Sst.	SS1-NC	150.00	-	-	dry
240	Nokha	Nokha Mandi	PZ	Nagaur Sst.	SS1-NC	150.00	-	-	filled
241	Nokha	Raisar	DW	Nagaur Sst.	SS1-NC	67.50	66.27	66.23	0.04
242	Nokha	Rora	DW	Nagaur Sst.	SS1-NC	200.00	-	-	WLB
243	Nokha	Sadhasar	DW	Tertiary Sandstone	T1-NC	99.50	-	-	WLB
244	Nokha	Sindhu	PZ	Tertiary Sandstone	T1-NC	220.00	105.68	105.87	-0.19
245	Nokha	Somalsar	DW	Nagaur Sst.	SS1-NC	78.70	-	-	WLB
246	Nokha	Somalsar	PZ	Nagaur Sst.	SS1-NC	150.00	-	-	filled
247	Nokha	Sowa	DW	Tertiary Sandstone	SS1-NC	105.00	-	-	WLB
248	Nokha	Sowa	PZ	Tertiary Sandstone	SS1-NC	200.00	114.89	114.94	-0.05
249	Nokha	Soorpura	PZ	Nagaur Sst.	T1-NC	150.00	-	-	filled
250	Nokha	Thawariya	DW	Nagaur Sst.	SS1-NC	91.60	-	-	WLB
251	Panchu	Bhadla	PZ	Nagaur Sst.	SS1-NC	160.00	51.86	48.20	3.66
252	Panchu	Bhadla	DW	Nagaur Sst.	SS1-NC	60.00	50.19	46.56	3.63
253	Panchu	Charkara	DW	Nagaur Sst.	SS1-NC	175.00	-	-	WLB
254	Panchu	Chitana	DW	Bilara Lst	LS-S	112.00	79.27	79.19	0.08
255	Panchu	Dawa	PZ	Nagaur Sst.	SS1-NC	200.00	26.77	25.86	0.91
256	Panchu	Dharnok	DW	Nagaur Sst.	SS1-NC	150.00	-	-	WLB
257	Panchu	Dharnok	PZ	Nagaur Sst.	SS1-NC	200.00	102.08	102.86	-0.78
258	Panchu	Dheengsari	DW	Nagaur Sst.	SS1-NC	119.00	111.10	111.59	-0.49
259	Panchu	Jaisinghdesar Magra	DW	Tertiary Sandstone	T1-NC	108.00	-	-	WLB
260	Panchu	Jaisinghdesar Magra	PZ	Tertiary Sandstone	T1-NC	200.00	116.64	116.78	-0.14

SN	Block	Name of Village	Type of Well	Hydrogeological Formation	Zone	TD (m)	WL Pre 19 (m) bgl	WL Post 19 (m) bgl	Fluctuation Pre 19-Post 19
261	Panchu	Jangloo	DW	Nagaur Sst.	SS2-NC	97.00	-	-	WLB
262	Panchu	Jangloo	PZ	Nagaur Sst.	SS2-NC	225.00	101.23	100.76	0.47
263	Panchu	Kakkoo	DW	Nagaur Sst.	SS1-NC	75.00	54.67	-	WLB
264	Panchu	Kakkoo	PZ	Nagaur Sst.	SS1-NC	125.00	48.56	47.41	1.15
265	Panchu	Kanwlisar	PZ	Nagaur Sst.	SS1-NC	255.00	66.83	65.19	1.64
266	Panchu	Kedli	DW	Bilara Lst	LS-S	86.10	71.72	72.03	-0.31
267	Panchu	Koodsoo	DW	Nagaur Sst.	SS1-NC	110.15	-	-	WLB
268	Panchu	Koodsoo	PZ	Nagaur Sst.	SS1-NC	225.00	107.58	106.47	1.11
269	Panchu	Kumbhasar	DW	Nagaur Sst.	SS1-NC	97.60	-	-	WLB
270	Panchu	Munjasar	PZ	Nagaur Sst.	SS2-NC	156.00	-	-	filled
271	Panchu	Nathoosar	DW	Nagaur Sst.	SS1-NC	100.05	-	-	WLB
272	Panchu	Panchoo	DW	Nagaur Sst.	SS1-NC	124.75	101.05	100.46	0.59
273	Panchu	Parwa	PZ	Tertiary Sandstone	T1-NC	175.00	88.89	88.72	0.17
274	Panchu	Rasisar Bas Bara	PZ	Tertiary Sandstone	T1-NC	175.00	-	-	cap brokan
275	Panchu	Sadhoona	DW	Bilara Lst	LS2-NC	94.00	52.89	52.84	0.05
276	Panchu	Sarunda	DW	Bilara Lst	LS2-NC	93.60	-	-	WLB
277	Panchu	Sarunda	PZ	Bilara Lst	LS2-NC	148.00	94.13	92.72	1.41
278	Panchu	Udasar	DW	Nagaur Sst.	SS1-NC	129.20	117.28	117.22	0.06
279	Shri Kolayat	Akasar	PZ	Tertiary Sandstone	T1-NC	126.00	dry	dry	-
280	Shri Kolayat	Bajju Khalsa	DW	Tertiary Sandstone	T--S	46.50	damaged	damaged	-
281	Shri Kolayat	Barsalpur	PZ	Older Alluvium	AO-S	80.00	14.90	14.80	0.10
282	Shri Kolayat	Bhane Ka Gaon	PZ	Tertiary Sandstone	T1-NC	174.00	123.61	124.27	-0.66
283	Shri Kolayat	Bheloo	DW	Nagaur Sst.	SS1-NC	83.90	damaged	damaged	-
284	Shri Kolayat	Bheloo	PZ	Nagaur Sst.	SS1-NC	190.00	81.03	80.80	0.23
285	Shri Kolayat	Bholasar Budhan	PZ	Tertiary Sandstone	T1-NC	175.00	assembly panctured	assembly panctured	-
286	Shri Kolayat	Beekampur	DW	Older Alluvium	AO-S	22.60	13.17	13.31	-0.14
287	Shri Kolayat	Beethnok	DW	Tertiary Sandstone	T-S	58.40	dry	dry	-
288	Shri Kolayat	Chandasar	DW	Tertiary Sandstone	T1-NC	63.00	dry	dry	-
289	Shri Kolayat	Chandasar	PZ	Tertiary Sandstone	T1-NC	160.00	75.98	79.23	-3.25
290	Shri Kolayat	Chani	PZ	Tertiary Sandstone	T1-NC	150.00	assembly panctured	assembly panctured	-
291	Shri Kolayat	Charanwala	PZ	Alluvium	AO-S	100.00	7.50	7.42	0.08
292	Shri Kolayat	Dasori	DW	Nagaur Sst.	SS1-NC	83.80	dry	dry	-
293	Shri Kolayat	Dasori	PZ	Nagaur Sst.	SS1-NC	180.00	75.29	75.56	-0.27
294	Shri Kolayat	Diyatara	DW	Tertiary Sandstone	T1-NC	99.40	W.L.B.	W.L.B	-
295	Shri Kolayat	Diyatara	PZ	Tertiary Sandstone	T1-NC	200.00	filled	filled	-
296	Shri Kolayat	Gangapura	DW	Tertiary Sandstone	T-S	79.25	67.12	67.07	0.05
297	Shri Kolayat	Gariyala	DW	Tertiary Sandstone	T1-NC	67.75	W.L.B.	W.L.B	-
298	Shri Kolayat	Gariyala	PZ	Tertiary Sandstone	T1-NC	170.00	70.12	70.21	-0.09
299	Shri Kolayat	Girajsar	DW	Tertiary Sandstone	T1-NC	61.50	dry	dry	-
300	Shri Kolayat	Girajsar	PZ	Tertiary Sandstone	T1-NC	160.00	61.82	61.11	0.71
301	Shri Kolayat	Godoo	DW	Older Alluvium	AO-S	45.70	19.05	18.34	0.71
302	Shri Kolayat	Gura	DW	Tertiary Sandstone	T2-NC	90.00	W.L.B.	W.L.B	-
303	Shri Kolayat	Gura	PZ	Tertiary Sandstone	T2-NC	160.00	91.82	91.92	-0.10
304	Shri Kolayat	Hadan	PZ	Nagaur Sst.	SS2-NC	250.00	filled	filled	-
305	Shri Kolayat	Hadla Rawalotan	PZ	Tertiary Sandstone	T1-NC	174.00	135.75	136.73	-0.98
306	Shri Kolayat	Hirai Ki Dhani	PZ	Nagaur Sst.	SS2-NC	150.00	102.88	102.91	-0.03
307	Shri Kolayat	Inda Ka Bala	PZ	Tertiary Sandstone	T1-NC	175.00	90.72	90.81	-0.09

SN	Block	Name of Village	Type of Well	Hydrogeological Formation	Zone	TD (m)	WL Pre 19 (m) bgl	WL Post 19 (m) bgl	Fluctuation Pre 19-Post 19
308	Shri Kolayat	Jagasar	PZ	Older Alluvium	AO-S	40.00	17.13	16.76	0.37
309	Shri Kolayat	Jhajhoo	PZ	Tertiary Sandstone	T1-NC	175.00	filled	filled	-
310	Shri Kolayat	Khajora	DW	Nagaur Sst.	SS1-NC	120.00	dry	dry	-
311	Shri Kolayat	Khajora	PZ	Nagaur Sst.	SS1-NC	200.00	81.84	81.73	0.11
312	Shri Kolayat	Khakhoosar	DW	Nagaur Sst.	SS2-NC	110.40	W.L.B.	W.L.B	-
313	Shri Kolayat	Khakhoosar	PZ	Nagaur Sst.	SS2-NC	200.00	113.86	114.09	-0.23
314	Shri Kolayat	Kheendasar	DW	Nagaur Sst.	SS1-NC	81.40	dry	dry	-
315	Shri Kolayat	Kheendasar	PZ	Nagaur Sst.	SS1-NC	185.00	82.60	82.70	-0.10
316	Shri Kolayat	Khetolai Mulwan	PZ	Tertiary Sandstone	T1-NC	200.00	129.59	132.61	-3.02
317	Shri Kolayat	Kolasar Ii (West)	DW	Tertiary Sandstone	T-S	52.00	damaged	damaged	-
318	Shri Kolayat	Kolasar Ii (West)	PZ	Tertiary Sandstone	T-S	150.00	37.27	36.13	1.14
319	Shri Kolayat	Kolayat	PZ	Tertiary Sandstone	T-S	225.00	55.90	55.89	0.01
320	Shri Kolayat	Lambana Bhatiyan	PZ	Nagaur Sst.	SS2-NC	150.00	damaged	damaged	-
321	Shri Kolayat	Lambana Bhatiyan	DW	Nagaur Sst.	SS2-NC	111.80	99.30	99.32	-0.02
322	Shri Kolayat	Lohiya	PZ	Tertiary Sandstone	T1-NC	200.00	145.87	146.02	-0.15
323	Shri Kolayat	Chak Madhogarh	DW	Tertiary Sandstone	T2-NC	46.90	damaged	damaged	-
324	Shri Kolayat	Madhogarh	PZ	Tertiary Sandstone	T2-NC	150.00	56.11	56.47	-0.36
325	Shri Kolayat	Mankasar	DW	Older Alluvium	AO-S	38.50	damaged	damaged	-
326	Shri Kolayat	Meghasar	PZ	Tertiary Sandstone	T1-NC	120.00	89.72	88.61	1.11
327	Shri Kolayat	Mithariya	PZ	Tertiary Sandstone	T-S	100.00	20.26	19.91	0.35
328	Shri Kolayat	Modayat	DW	Older Alluvium	AO-S	31.60	damaged	damaged	-
329	Shri Kolayat	Mokha Khalsa	DW	Tertiary Sandstone	T1-NC	137.90	W.L.B.	W.L.B	-
330	Shri Kolayat	Mokha Khalsa	PZ	Tertiary Sandstone	T1-NC	225.00	150.10	150.73	-0.63
331	Shri Kolayat	Madh	DW	Tertiary Sandstone	T2-NC	111.40	well covered	well covered	-
332	Shri Kolayat	Madh	PZ	Tertiary Sandstone	T2-NC	180.00	84.27	84.53	-0.26
333	Shri Kolayat	Naiyon Ki Basti	PZ	Tertiary Sandstone	T1-NC	120.00	damaged	damaged	-
334	Shri Kolayat	Nandra	DW	Nagaur Sst.	SS1-NC	85.65	dry	dry	-
335	Shri Kolayat	Nandra	PZ	Nagaur Sst.	SS1-NC	185.00	87.03	87.55	-0.52
336	Shri Kolayat	Nokhra	PZ	Nagaur Sst.	SS-S	275.00	filled	filled	-
337	Shri Kolayat	Pabusar (West)	PZ	Older Alluvium	AO-S	300.00	collaps	collaps	-
338	Shri Kolayat	Raoneri	PZ	Tertiary Sandstone	T1-NC	180.00	102.41	102.68	-0.27
339	Shri Kolayat	Ranjeetpura	PZ	Older Alluvium	AO-S	40.00	damaged	damaged	-
340	Shri Kolayat	Ranjeetpura	PZ	Older Alluvium	AO-S	100.00	19.05	18.95	0.10
341	Shri Kolayat	Sankhala Basti	PZ	Tertiary Sandstone	T2-NC	175.00	76.50	76.75	-0.25
342	Shri Kolayat	Seora	PZ	Older Alluvium	AO-S	250.00	23.03	23.08	-0.05
343	Shri Kolayat	Surjara	DW	Tertiary Sandstone	T-S	70.30	60.27	60.21	0.06
344	Shri Kolayat	Surjara	PZ	Tertiary Sandstone	T-S	200.00	filled	filled	-
345	Shri Kolayat	Tanwarawala	PZ	Older Alluvium	AO-S	80.00	dry	dry	-
346	Shri Kolayat	Tokla	PZ	Nagaur Sst.	SS-S	132.82	dry	dry	-
347	Shri Kolayat	Udat	DW	Nagaur Sst.	SS-S	71.45	damaged	damaged	-
348	Shri Kolayat	Udat	PZ	Nagaur Sst.	SS-S	185.00	67.26	67.33	-0.07
DISTRICT - BUNDI									
1	Hindoli	Barwas	DW	Phylite	Ph(c)	18.35	15.65	10.60	5.05
2	Hindoli	Guda-Gokulpura	DW	Phylite	Ph(c)	17.70	16.35	9.40	6.95
3	Hindoli	Salawlya	DW	Phylite	Ph(c)	21.80	dry	19.90	-
4	Hindoli	Akoda	DW	Phylite	Ph(Nc)	26.00	dry	8.10	-
5	Hindoli	Alod	DW	Phylite	Ph(Nc)	20.95	dry	12.30	-

SN	Block	Name of Village	Type of Well	Hydrogeological Formation	Zone	TD (m)	WL Pre 19 (m) bgl	WL Post 19 (m) bgl	Fluctuation Pre 19-Post 19
6	Hindoli	Alod	PZ	Phylite	Ph(Nc)	45.00	damaged	Damage	-
7	Hindoli	Bal	DW	Phylite	Ph(Nc)	13.90	dry	Dry	-
8	Hindoli	Bal	PZ	Phylite	Ph(Nc)	50.00	filled	filled	-
9	Hindoli	Bara Naya Gaon	DW	Phylite	Ph(Nc)	20.95	18.55	12.30	6.25
10	Hindoli	Bargaon	DW	Phylite	Ph(Nc)	18.00	dry	9.70	-
11	Hindoli	Basni	DW	Phylite	Ph(Nc)	18.70	17.40	13.40	4.00
12	Hindoli	Basni	PZ	Phylite	Ph(Nc)	40.00	damaged	Damage	-
13	Hindoli	Basoli	DW	Phylite	Ph(Nc)	25.00	dry	Dry	-
14	Hindoli	Basoli	PZ	Phylite	Ph(Nc)	100.00	closed	Closed	-
15	Hindoli	Bandha Ka Khera	DW	Phylite	Ph(Nc)	22.40	14.45	8.70	5.75
16	Hindoli	Bandha Ka Khera	PZ	Phylite	Ph(Nc)	40.00	closed	Closed	-
17	Hindoli	Dabeta	DW	Phylite	Ph(Nc)	24.00	dry	Dry	-
18	Hindoli	Dabeta	PZ	Phylite	Ph(Nc)	75.00	damaged	Damage	-
19	Hindoli	Dablana	DW	Phylite	Ph(Nc)	16.00	dry	Dry	-
20	Hindoli	Deroli	DW	Phylite	Ph(Nc)	21.20	17.60	12.30	5.30
21	Hindoli	Dhanao	DW	Phylite	Ph(Nc)	19.70	12.45	7.20	5.25
22	Hindoli	Dhanao	PZ	Phylite	Ph(Nc)	75.00	damaged	Damage	-
23	Hindoli	Dhowara	DW	Phylite	Ph(Nc)	17.00	dry	Dry	-
24	Hindoli	Gorsya Ka Khera	PZ	Phylite	Ph(Nc)	75.00	53.05	47.60	5.45
25	Hindoli	Gothra	DW	Phylite	Ph(Nc)	20.00	dry	Dry	-
26	Hindoli	Gothra	PZ	Phylite	Ph(Nc)	75.00	35.75	34.20	1.55
27	Hindoli	Hindoli	DW	Phylite	Ph(Nc)	20.40	dry	Dry	-
28	Hindoli	Hindoli	PZ	Phylite	Ph(Nc)	50.00	36.55	30.20	6.35
29	Hindoli	Jakholi Kalan	PZ	Phylite	Ph(Nc)	75.00	24.90	13.80	11.10
30	Hindoli	Kachhola	SW	Phylite	Ph(Nc)	12.40	dry	Dry	-
31	Hindoli	Kheenya	DW	Phylite	Ph(Nc)	23.65	dry	Dry	-
32	Hindoli	Kheenya	PZ	Phylite	Ph(Nc)	50.00	damaged	Damage	-
33	Hindoli	Kherkhata	DW	Phylite	Ph(Nc)	24.70	22.95	20.80	2.15
34	Hindoli	Kherkhata	PZ	Phylite	Ph(Nc)	75.00	damaged	Damage	-
35	Hindoli	Luhariya	DW	Phylite	Ph(Nc)	13.60	9.65	4.05	5.60
36	Hindoli	Mardiya	PZ	Phylite	Ph(Nc)	75.00	10.30	4.90	5.40
37	Hindoli	Pagara	DW	Phylite	Ph(Nc)	21.50	16.70	15.80	0.90
38	Hindoli	Pagara	PZ	Phylite	Ph(Nc)	75.00	17.90	12.50	5.40
39	Hindoli	Pech Ki Baori	DW	Phylite	Ph(Nc)	19.95	15.55	10.60	4.95
40	Hindoli	Ren	DW	Phylite	Ph(Nc)	20.00	dry	Dry	-
41	Hindoli	Ren	PZ	Phylite	Ph(Nc)	100.00	damaged	Damage	-
42	Hindoli	Roneeja	DW	Phylite	Ph(Nc)	21.50	19.05	11.90	7.15
43	Hindoli	Rooppura	DW	Phylite	Ph(Nc)	15.80	14.15	11.90	2.25
44	Hindoli	Rooppura	PZ	Phylite	Ph(Nc)	100.00	9.10	8.80	0.30
45	Hindoli	Rosanda	DW	Phylite	Ph(Nc)	15.20	dry	Dry	-
46	Hindoli	Sanwatgarh	DW	Phylite	Ph(Nc)	19.90	dry	Dry	-
47	Hindoli	Sanwatgarh	PZ	Phylite	Ph(Nc)	75.00	filled	filled	-
48	Hindoli	Soran	DW	Phylite	Ph(Nc)	22.00	dry	Dry	-
49	Hindoli	Sukhpura	DW	Phylite	Ph(Nc)	22.50	dry	Dry	-
50	Hindoli	Sukhpura	PZ	Phylite	Ph(Nc)	75.00	EMP	EMP	-
51	Hindoli	Thana	DW	Phylite	Ph(Nc)	20.15	16.65	12.75	3.90
52	Hindoli	Thana	PZ	Phylite	Ph(Nc)	40.00	damaged	Damage	-

SN	Block	Name of Village	Type of Well	Hydrogeological Formation	Zone	TD (m)	WL Pre 19 (m) bgl	WL Post 19 (m) bgl	Fluctuation Pre 19-Post 19
53	Hindoli	Tonkra	DW	Phylite	Ph(Nc)	15.80	dry	Dry	-
54	Hindoli	Umar	DW	Phylite	Ph(Nc)	27.00	25.55	13.65	11.90
55	Hindoli	Barodiya	DW	Limestone	Ls(Nc)	18.50	11.10	8.40	2.70
56	Hindoli	Barodiya	PZ	Limestone	Ls(Nc)	50.00	closed	Closed	-
57	Hindoli	Datoonda	DW	Limestone	Ls(Nc)	14.50	10.65	10.30	0.35
58	Hindoli	Haripura	DW	Limestone	Ls(Nc)	21.00	18.65	10.20	8.45
59	Hindoli	Narayanpur	DCB	Limestone	Ls(Nc)	20.80	14.45	7.20	7.25
60	Hindoli	Sathoor	DW	Limestone	Ls(Nc)	18.80	12.35	6.80	5.55
61	Hindoli	Sathoor	PZ	Limestone	Ls(Nc)	75.00	EMP	EMP	-
62	Hindoli	Theekarda	DW	Limestone	Ls(Nc)	24.00	18.15	15.20	2.95
63	Hindoli	Theekarda	PZ	Limestone	Ls(Nc)	50.00	20.40	14.25	6.15
64	Keshoraipatan	Ajanda	DW	Alluvium	A (C)	17.20	6.01	4.10	1.91
65	Keshoraipatan	Anatpura	DW	Alluvium	A (C)	8.50	6.70	3.05	3.65
66	Keshoraipatan	Arnetha	DW	Alluvium	A (C)	12.40	6.40	5.30	1.10
67	Keshoraipatan	Baleetha	DW	Alluvium	A (C)	7.85	dry	Dry	-
68	Keshoraipatan	Balod	DW	Alluvium	A (C)	22.90	9.40	5.70	3.70
69	Kesoraipatan	Banjharli	DW	Alluvium	A (C)	19.20	5.65	3.15	2.50
70	Kesoraipatan	Bara Khera	DW	Alluvium	A (C)	24.20	23.97	13.25	10.72
71	Kesoraipatan	Bheeya	DW	Alluvium	A (C)	13.55	4.10	1.85	2.25
72	Kesoraipatan	Chitawa	DW	Alluvium	A (C)	22.80	3.70	2.60	1.10
73	Kesoraipatan	Dhagariya	DW	Alluvium	A (C)	31.20	13.20	12.85	0.35
74	Kesoraipatan	Dei Khera	DW	Alluvium	A (C)	22.20	9.76	6.20	3.56
75	Kesoraipatan	Dharwan	DW	Alluvium	A (C)	19.80	10.31	8.05	2.26
76	Kesoraipatan	Gurli	DW	Alluvium	A (C)	15.80	14.29	1.85	12.44
77	Kesoraipatan	Haripura	DW	Alluvium	A (C)	10.25	3.05	2.85	0.20
78	Kesoraipatan	Jaithal	DW	Alluvium	A (C)	20.90	7.10	5.10	2.00
79	Kesoraipatan	Jaloda	DW	Alluvium	A (C)	10.40	7.90	6.80	1.10
80	Kesoraipatan	Jhalaji Ka Baran	DW	Alluvium	A (C)	19.00	12.40	10.25	2.15
81	Kesoraipatan	Kaprain (M)	DW	Alluvium	A (C)	9.35	1.96	2.15	-0.19
82	Kesoraipatan	Kaprain (M)	PZ	Alluvium	A (C)	35.00	4.70	1.50	3.20
83	Kesoraipatan	Kapren Rly.St.	DW	Alluvium	A (C)	14.15	2.09	1.75	0.34
84	Kesoraipatan	Keshoraipatan (M)	DW	Alluvium	A (C)	17.60	8.47	8.10	0.37
85	Kesoraipatan	Keshoraipatan (M)	PZ	Alluvium	A (C)	30.00	Bolt Tilted	Bolt Tilted	-
86	Kesoraipatan	Khakata	DW	Alluvium	A (C)	22.10	18.67	10.65	8.02
87	Kesoraipatan	Kodkya	DW	Alluvium	A (C)	7.00	dry	Dry	-
88	Kesoraipatan	Labaan	DW	Alluvium	A (C)	29.40	4.56	3.75	0.81
89	Kesoraipatan	Lesarda	DW	Alluvium	A (C)	6.45	1.50	1.10	0.40
90	Kesoraipatan	Madhorajpura	DW	Alluvium	A (C)	13.45	4.05	2.10	1.95
91	Kesoraipatan	Mayaja	DW	Alluvium	A (C)	20.05	15.95	8.65	7.30
92	Kesoraipatan	Notara	DW	Alluvium	A (C)	19.50	1.40	2.05	-0.65
93	Kesoraipatan	Rebarpura	DW	Alluvium	A (C)	22.30	10.41	8.10	2.31
94	Kesoraipatan	Roteda	DW	Alluvium	A (C)	28.40	dry	Dry	-
95	Kesoraipatan	Soonagar	DW	Alluvium	A (C)	8.20	8.00	4.75	3.25
96	Kesoraipatan	Babai	DW	SH/LS	SH/Ls(Nc)	12.90	5.99	3.30	2.69
97	Kesoraipatan	Balwan	PZ	SH/LS	SH/Ls(Nc)	75.00	33.81	16.80	17.01
98	Kesoraipatan	Gendoli Kalan	DW	SH/LS	SH/Ls(Nc)	11.60	8.31	Dry	-
99	Kesoraipatan	Gendoli Kalan	PZ	SH/LS	SH/Ls(Nc)	75.00	Damaged	Dry	-

SN	Block	Name of Village	Type of Well	Hydrogeological Formation	Zone	TD (m)	WL Pre 19 (m) bgl	WL Post 19 (m) bgl	Fluctuation Pre 19-Post 19
100	Kesoraipatan	Gendoli Kalan	PZ	SH/LS	SH/Ls(Nc)	75.00	5.99	4.85	1.14
101	Kesoraipatan	Goontha	DW	SH/LS	SH/Ls(Nc)	20.40	10.66	5.35	5.31
102	Kesoraipatan	Indragarh (M)	DW	SH/LS	SH/Ls(Nc)	18.40	dry	Dry	-
103	Kesoraipatan	Indragarh (M)	PZ	SH/LS	SH/Ls(Nc)	40.00	Filled	filled	-
104	Kesoraipatan	Lalpura	DW	SH/LS	SH/Ls(Nc)	22.20	Dry	Dry	-
105	Kesoraipatan	Lalpura	PZ	SH/LS	SH/Ls(Nc)	45.00	30.50	29.65	0.85
106	Kesoraipatan	Pholai	DW	SH/LS	SH/Ls(Nc)	18.30	13.90	8.25	5.65
107	Kesoraipatan	Sumerganj Mandi (CT)	DW	SH/LS	SH/Ls(Nc)	20.50	dry	Dry	-
108	Kesoraipatan	Utrana	DW	SH/LS	SH/Ls(Nc)	13.40	11.23	5.80	5.43
109	Kesoraipatan	Utrana	PZ	SH/LS	SH/Ls(Nc)	40.00	Closed	Closed	-
110	Kesoraipatan	Chanda Khurd	DW	Shale	SHALE(Nc)	21.50	20.35	12.35	8.00
111	Kesoraipatan	Chanda Khurd	PZ	Shale	SHALE(Nc)	75.00	11.74	11.55	0.19
112	Kesoraipatan	Daulatpura	DW	Shale	SHALE(Nc)	25.00	18.41	17.60	0.81
113	Kesoraipatan	Gendoli Khurd Ki Jhonpariyan	PZ	Shale	SHALE(Nc)	75.00	42.50	36.82	5.68
114	Kesoraipatan	Kolaspura	DW	Shale	SHALE(Nc)	18.40	16.45	12.04	4.41
115	Kesoraipatan	Lakheri (M)	DW	Shale	SHALE(Nc)	23.18	14.13	7.55	6.58
116	Kesoraipatan	Lakheri (M)	PZ	Shale	SHALE(Nc)	40.00	Bolt Tilted	Bolt Tilted	-
117	Kesoraipatan	Nawalpura	DW	Shale	SHALE(Nc)	17.20	5.41	5.20	0.21
118	Kesoraipatan	Nawalpura	PZ	Shale	SHALE(Nc)	40.00	13.61	12.60	1.01
119	Kesoraipatan	Nawalpura	PZ	Shale	SHALE(Nc)	75.00	30.28	26.05	4.23
120	Kesoraipatan	Papri	DW	Shale	SHALE(Nc)	22.90	20.45	19.10	1.35
121	Nainwa	Kanakpura	DW	SH/LS	SH/Ls(Nc)	20.50	18.33	Dry	-
122	Nainwa	Kanakpura	PZ	SH/LS	SH/Ls(Nc)	75.00	16.55	12.35	4.20
123	Nainwa	Karwar	DW	SH/LS	SH/Ls(Nc)	23.60	dry	Dry	-
124	Nainwa	Karwar	PZ	SH/LS	SH/Ls(Nc)	40.00	Filled	Filled	-
125	Nainwa	Kashipura	DW	SH/LS	SH/Ls(Nc)	16.00	17.70	13.35	4.35
126	Nainwa	Mani	DW	SH/LS	SH/Ls(Nc)	20.00	15.29	12.85	2.44
127	Nainwa	Mani	PZ	SH/LS	SH/Ls(Nc)	50.00	-	-	-
128	Nainwa	Peepalya	DW	SH/LS	SH/Ls(Nc)	14.70	11.25	-	-
129	Nainwa	Peepalya	PZ	SH/LS	SH/Ls(Nc)	50.00	15.16	14.60	0.56
130	Nainwa	Sabalpura	DW	SH/LS	SH/Ls(Nc)	18.10	11.63	8.60	3.03
131	Nainwa	Talwas	DW	SH/LS	SH/Ls(Nc)	16.70	10.06	7.80	2.26
132	Nainwa	Antarda	DW	Phylite	Ph(Nc)	33.30	29.40	21.30	8.10
133	Nainwa	Antarda	PZ	Phylite	Ph(Nc)	75.00	21.69	20.40	1.29
134	Nainwa	Bamangaon	DW	Phylite	Ph(Nc)	29.55	dry	Dry	-
135	Nainwa	Bamangaon	PZ	Phylite	Ph(Nc)	50.00	-	filled	-
136	Nainwa	Bambooli	DW	Phylite	Ph(Nc)	31.00	dry	Dry	-
137	Nainwa	Bambooli	PZ	Phylite	Ph(Nc)	75.00	-	Closed	-
138	Nainwa	Bansi	DW	Phylite	Ph(Nc)	23.40	dry	Dry	-
139	Nainwa	Bansi	PZ	Phylite	Ph(Nc)	75.00	-	filled	-
140	Nainwa	Bansoli	DW	Phylite	Ph(Nc)	16.70	dry	Dry	-
141	Nainwa	Batawati	DW	Phylite	Ph(Nc)	18.50	17.70	12.65	5.05
142	Nainwa	Batawati	PZ	Phylite	Ph(Nc)	75.00	14.79	13.65	1.14
143	Nainwa	Bhajneri	DW	Phylite	Ph(Nc)	16.00	dry	Dry	-
144	Nainwa	Chainpuriya	DW	Phylite	Ph(Nc)	19.30	16.51	11.85	4.66
145	Nainwa	Dakoon	DW	Phylite	Ph(Nc)	15.40	dry	Dry	-
146	Nainwa	Dakoon	PZ	Phylite	Ph(Nc)	50.00	-	Damage	-

SN	Block	Name of Village	Type of Well	Hydrogeological Formation	Zone	TD (m)	WL Pre 19 (m) bgl	WL Post 19 (m) bgl	Fluctuation Pre 19-Post 19
147	Nainwa	Dei	DW	Phylite	Ph(Nc)	13.75	dry	Dry	-
148	Nainwa	Dei	PZ	Phylite	Ph(Nc)	50.00	-	Closed	-
149	Nainwa	Delpura	PZ	Phylite	Ph(Nc)	75.00	42.21	32.25	9.96
150	Nainwa	Deopura	PZ	Phylite	Ph(Nc)	75.00	23.41	19.10	4.31
151	Nainwa	Dhanoogaon	DW	Phylite	Ph(Nc)	26.00	dry	Dry	-
152	Nainwa	Dhanoogaon	PZ	Phylite	Ph(Nc)	100.00	24.49	20.65	3.84
153	Nainwa	Gambheera	DW	Phylite	Ph(Nc)	18.20	11.04	6.30	4.74
154	Nainwa	Gurhadeoji	DW	Phylite	Ph(Nc)	19.40	dry	Dry	-
155	Nainwa	Gurhadeoji	PZ	Phylite	Ph(Nc)	50.00	-	-	-
156	Nainwa	Gurha Sadavartian	DW	Phylite	Ph(Nc)	21.35	dry	Dry	-
157	Nainwa	Gurha Sadavartian	PZ	Phylite	Ph(Nc)	75.00	-	-	-
158	Nainwa	Jetpura	DW	Phylite	Ph(Nc)	26.75	11.50	7.45	4.05
159	Nainwa	Jajawar	DW	Phylite	Ph(Nc)	23.00	25.05	22.85	2.20
160	Nainwa	Jajawar	PZ	Phylite	Ph(Nc)	100.00	56.68	45.35	11.33
161	Nainwa	Jarkhoda	DW	Phylite	Ph(Nc)	24.00	damaged	Damage	-
162	Nainwa	Jarkhoda	PZ	Phylite	Ph(Nc)	75.00	-	Bolt Tilted	-
163	Nainwa	Jeewanpura	PZ	Phylite	Ph(Nc)	75.00	19.70	18.65	1.05
164	Nainwa	Kethooda	DW	Phylite	Ph(Nc)	17.00	dry	Dry	-
165	Nainwa	Kethooda	PZ	Phylite	Ph(Nc)	75.00	damaged	Damage	-
166	Nainwa	Khajoora	DW	Phylite	Ph(Nc)	20.30	dry	Dry	-
167	Nainwa	Khanpura	DW	Phylite	Ph(Nc)	17.00	dry	Dry	-
168	Nainwa	Maran	DW	Phylite	Ph(Nc)	24.10	dry	Dry	-
169	Nainwa	Modsa	DW	Phylite	Ph(Nc)	12.30	dry	Dry	-
170	Nainwa	Naharganj	DW	Phylite	Ph(Nc)	26.75	dry	Dry	-
171	Nainwa	Naharganj	PZ	Phylite	Ph(Nc)	75.00	Damaged	Damage	-
172	Nainwa	Nainwa (M)	DW	Phylite	Ph(Nc)	19.50	8.80	7.65	1.15
173	Nainwa	Nainwa (M)	PZ	Phylite	Ph(Nc)	40.00	Closed	Closed	-
174	Nainwa	Phuleta	DW	Phylite	Ph(Nc)	16.60	9.05	7.25	1.80
175	Nainwa	Phuleta	PZ	Phylite	Ph(Nc)	100.00	12.08	15.30	-3.22
176	Nainwa	Raghunathpura	DW	Phylite	Ph(Nc)	23.20	14.30	17.65	-3.35
177	Nainwa	Rajlawata	DW	Phylite	Ph(Nc)	25.00	24.25	22.35	1.90
178	Nainwa	Sadera	DW	Phylite	Ph(Nc)	25.00	17.80	14.50	3.30
179	Nainwa	Shahan	DW	Phylite	Ph(Nc)	15.00	10.49	7.80	2.69
180	Nainwa	Sameedhi	DW	Phylite	Ph(Nc)	21.20	dry	Dry	-
181	Nainwa	Sameedhi	PZ	Phylite	Ph(Nc)	75.00	Closed	Closed	-
182	Nainwa	Sandeela	DW	Phylite	Ph(Nc)	26.10	dry	Dry	-
183	Nainwa	Sunthli	DW	Phylite	Ph(Nc)	21.80	14.10	11.40	2.70
184	Nainwa	Sunthli	PZ	Phylite	Ph(Nc)	50.00	Damaged	Damage	-
185	Nainwa	Sunthli	PZ	Phylite	Ph(Nc)	75.00	21.34	15.35	5.99
186	Nainwa	Takla	DW	Phylite	Ph(Nc)	16.95	dry	Dry	-
187	Nainwa	Ugen	DW	Phylite	Ph(Nc)	17.30	13.29	9.30	3.99
188	Nainwa	Ugen	PZ	Phylite	Ph(Nc)	75.00	14.35	13.70	0.65
189	Bundi	Ajeta	DW	Alluvium	A (C)	15.25	2.25	2.00	0.25
190	Bundi	Jawra	PZ	Alluvium	A (C)	76.29	Tilt	Tilt	-
191	Bundi	Kotkhera	DW	Limestone	Ls(C)	11.35	8.20	4.35	3.85
192	Bundi	Namana	DW	Limestone	Ls(C)	21.15	7.15	4.10	3.05
193	Bundi	Matoonda	DW	SH/LS	SH/Ls(C)	6.90	5.85	3.10	2.75

SN	Block	Name of Village	Type of Well	Hydrogeological Formation	Zone	TD (m)	WL Pre 19 (m) bgl	WL Post 19 (m) bgl	Fluctuation Pre 19-Post 19
194	Bundi	Rajwas	DW	SH/LS	SH/Ls(C)	14.60	3.90	2.60	1.30
195	Bundi	Astoli	DW	SH/LS	SH/Ls(Nc)	25.50	dry	Dry	-
196	Bundi	Bundi	DW	SH/LS	SH/Ls(Nc)	33.35	dry	Dry	-
197	Bundi	Bundi	PZ	SH/LS	SH/Ls(Nc)	50.00	36.25	27.35	8.90
198	Bundi	Daulat Pura	DW	SH/LS	SH/Ls(Nc)	14.53	8.75	6.10	2.65
199	Bundi	Daulatpura	PZ	SH/LS	SH/Ls(Nc)	73.17	8.10	7.90	0.20
200	Bundi	Deopura	DW	SH/LS	SH/Ls(Nc)	27.60	dry	Dry	-
201	Bundi	Ganpatpura	DW	SH/LS	SH/Ls(Nc)	15.50	7.85	6.30	1.55
202	Bundi	Gudha Nathawatan	DW	SH/LS	SH/Ls(Nc)	20.25	17.78	9.20	8.58
203	Bundi	Hattipura	DW	SH/LS	SH/Ls(Nc)	24.40	10.40	7.05	3.35
204	Bundi	Hattipura	PZ	SH/LS	SH/Ls(Nc)	75.00	da	filled	-
205	Bundi	Khatkar	DW	SH/LS	SH/Ls(Nc)	20.65	damaged	Damage	-
206	Bundi	Khatkar	PZ	SH/LS	SH/Ls(Nc)	45.00	dry	Dry	-
207	Bundi	Kheroona	DW	SH/LS	SH/Ls(Nc)	19.60	closed	Closed	-
208	Bundi	Kheroona	PZ	SH/LS	SH/Ls(Nc)	59.45	58.10	29.60	28.50
209	Bundi	Lohali	PZ	SH/LS	SH/Ls(Nc)	45.00	38.10	20.50	17.60
210	Bundi	Neem Ka Khera	DW	SH/LS	SH/Ls(Nc)	10.20	10.97	5.10	5.87
211	Bundi	Ramnagar	PZ	SH/LS	SH/Ls(Nc)	40.00	damaged	Damage	-
212	Bundi	Seelor	DW	SH/LS	SH/Ls(Nc)	16.50	dry	Dry	-
213	Bundi	Bharta Baori	DW	Sandstone	Ss(Nc)	8.60	2.25	2.10	0.15
214	Bundi	Garadara	DW	Sandstone	Ss(Nc)	21.00	7.15	5.30	1.85
215	Bundi	Guwar	DW	Sandstone	Ss(Nc)	8.50	3.05	2.90	0.15
216	Bundi	Guwar	PZ	Sandstone	Ss(Nc)	45.00	damaged	Damage	-
217	Bundi	Hari Pura	DW	Sandstone	Ss(Nc)	11.25	7.10	4.00	3.10
218	Bundi	Loicha	DW	Sandstone	Ss(Nc)	16.20	7.30	3.90	3.40
219	Bundi	Megharawat Ki Jhonpariyan	DW	Sandstone	Ss(Nc)	16.40	11.90	7.20	4.70
220	Bundi	Mohanpura	PZ	Sandstone	Ss(Nc)	38.00	18.32	11.20	7.12
221	Bundi	Palka	DW	Sandstone	Ss(Nc)	23.55	14.85	5.85	9.00
222	Talera	Badoonda	DW	Alluvium	A (C)	5.50	1.95	1.20	0.75
223	Talera	Bhawani Pura	DW	Alluvium	A (C)	12.05	3.30	1.95	1.35
224	Talera	Jameetpura	DW	Alluvium	A (C)	15.85	10.85	4.80	6.05
225	Talera	Jameetpura	PZ	Alluvium	A (C)	45.00	Closed	Closed	-
226	Talera	Meharana	DW	Alluvium	A (C)	8.05	8.00	3.25	4.75
227	Talera	Satheli	DW	Alluvium	A (C)	18.00	8.75	5.90	2.85
228	Talera	Suwasan	DW	Alluvium	A (C)	9.00	5.95	4.50	1.45
229	Talera	Ballop	DW	Limestone	Ls(C)	7.15	dry	Dry	-
230	Talera	Baroondhan	DW	Limestone	Ls(C)	15.00	12.15	4.85	7.30
231	Talera	Talera (CT)	DW	Limestone	Ls(C)	14.40	dry	Dry	-
232	Talera	Talera (CT)	PZ	Limestone	Ls(C)	40.00	13.07	5.85	7.22
233	Talera	Alfanagar	DW	Sandstone	Ss(Nc)	9.95	Closed	Closed	-
234	Talera	Budhpura (CT)	DW	Sandstone	Ss(Nc)	9.40	2.70	4.65	-1.95
235	Talera	Dabi	DW	Sandstone	Ss(Nc)	15.90	4.65	4.70	-0.05
236	Talera	Dhaneshwar	DW	Sandstone	Ss(Nc)	8.00	well closed	-	-
237	Talera	Dora	DW	Sandstone	Ss(Nc)	10.00	1.85	1.20	0.65
238	Talera	Jakhmoond	DW	Sandstone	Ss(Nc)	8.80	dry	Dry	-
239	Talera	Jakhmoond	PZ	Sandstone	Ss(Nc)	75.00	Closed	Closed	-
240	Talera	Kachhaliya	DW	Sandstone	Ss(Nc)	13.50	5.96	1.20	4.76

SN	Block	Name of Village	Type of Well	Hydrogeological Formation	Zone	TD (m)	WL Pre 19 (m) bgl	WL Post 19 (m) bgl	Fluctuation Pre 19-Post 19
241	Talera	Kachhaliya	PZ	Sandstone	Ss(Nc)	48.00	8.79	5.10	3.69
242	Talera	Kalyanpura	PZ	Sandstone	Ss(Nc)	75.00	22.17	16.20	5.97
243	Talera	Kanwarpura	DW	Sandstone	Ss(Nc)	8.50	2.00	1.35	0.65
244	Talera	Khadipur	DW	Sandstone	Ss(Nc)	8.90	dry	Dry	-
245	Talera	Khadipur	PZ	Sandstone	Ss(Nc)	57.00	26.35	22.30	4.05
246	Talera	Lambakhoh	DW	Sandstone	Ss(Nc)	14.50	4.78	4.20	0.58
247	Talera	Laxmipura	DW	Sandstone	Ss(Nc)	16.80	10.20	9.85	0.35
248	Talera	Laxmipura	PZ	Sandstone	Ss(Nc)	45.00	Closed	Closed	-
249	Talera	Piliya	DW	Sandstone	Ss(Nc)	7.30	3.33	1.80	1.53
250	Talera	Rajpura	PZ	Sandstone	Ss(Nc)	75.00	14.67	11.95	2.72
251	Talera	Rampuriya Barad	DW	Sandstone	Ss(Nc)	10.72	1.70	4.20	-2.50
252	Talera	Talab Bardha	PZ	Sandstone	Ss(Nc)	-	14.30	10.75	3.55
DISTRICT - CHITTORGARH									
1	Barisadri	Bansi	DW	Gr.Gneiss	Gn1 NC	17.80	11.78	1.70	10.08
2	Barisadri	Bansi	PZ	Gr.Gneiss	Gn1 NC	84.00	Motor	MOTOR	-
3	Barisadri	Bohera	DW	Gr.Gneiss	Gn1 NC	22.10	Destroyed	Destroyed	-
4	Barisadri	Kalyan Pura	PZ	Gr.Gneiss	Gn1 NC	80.00	12.10	2.98	9.12
5	Barisadri	Mahoora	DW	Gr.Gneiss	Gn1 NC	25.75	Dry	2.10	-
6	Barisadri	Semaliya	PZ	Gr.Gneiss	Gn1 NC	75.00	21.60	2.31	19.29
7	Barisadri	Chainpuriya	DW	Gr.Gneiss	Gn2 NC	19.50	15.69	3.25	12.44
8	Barisadri	Khairmaliya	DW	Gr.Gneiss	Gn2 NC	20.00	16.87	1.12	15.75
9	Barisadri	Peendkalan	DW	Gr.Gneiss	Gn2 NC	22.60	13.27	2.36	10.91
10	Barisadri	Luhariya	DW	Limestone	Ls NC	19.50	16.75	3.11	13.64
11	Barisadri	Nikoom	DW	Shale	Ls NC	22.50	15.69	3.34	12.35
12	Barisadri	Nikoom	PZ	Shale	Ls NC	37.00	Dry	15.14	-
13	Barisadri	Barisadri	DW	Phylite	Sc/Ph NC	26.30	27.96	3.15	24.81
14	Barisadri	Barisadri	PZ	Phylite	Sc/Ph NC	50.00	Dry	7.00	-
15	Barisadri	Jaisinghpura	DW	Phylite	Sc/Ph NC	17.80	16.39	2.30	14.09
16	Barisadri	Linkoda	PZ	Schist/Phyllite	Sc / Ph NC	80.00	26.28	0.36	25.92
17	Barisadri	Parsoli	DW	Phylite	Sc/Ph NC	25.90	22.77	1.12	21.65
18	Barisadri	Parsoli	PZ	Phylite	Sc/Ph NC	70.00	20.99	0.50	20.49
19	Barisadri	Chandrakheri	DW	Phylite	Sc/Ph C	23.00	20.72	5.95	14.77
20	Begun	Dugar	DW	Gr.Gneiss	Gn C	12.40	3.21	1.11	2.10
21	Begun	Dugar	PZ	Gr.Gneiss	Gn C	50.00	3.42	0.97	2.45
22	Begun	Anwalhera	PZ	Shale	Ls NC	90.00	40.26	0.83	39.43
23	Begun	Marna	DW	Shale	Ls NC	18.40	15.61	1.50	14.11
24	Begun	Samariyakalan	DW	Limestone	Ls NC	17.00	16.46	4.00	12.46
25	Begun	Samariyakalan	PZ	Limestone	Ls NC	50.00	26.23	2.73	23.50
26	Begun	Samariyan Kalan	PZ	Limestone	Ls NC	90.00	19.36	1.65	17.71
27	Begun	Suratpura	PZ	Limestone	Ls NC	80.00	16.61	1.10	15.51
28	Begun	Thukrai	DW	Limestone	Ls NC	28.10	17.10	1.35	15.75
29	Begun	Thukrai	PZ	Limestone	Ls NC	90.00	21.25	1.70	19.55
30	Begun	Bichhor	DW	Shale	Sh NC	25.00	21.61	3.20	18.41
31	Begun	Borbaori	DW	Shale	Sh NC	15.70	16.06	1.06	15.00
32	Begun	Gopalpura	DW	Shale	Sh NC	15.00	10.95	2.60	8.35
33	Begun	Katunda	PZ	Shale	Sh NC	40.00	27.57	5.22	22.35
34	Begun	Menal	DW	Sandstone	Sh NC	7.80	2.51	1.02	1.49

SN	Block	Name of Village	Type of Well	Hydrogeological Formation	Zone	TD (m)	WL Pre 19 (m) bgl	WL Post 19 (m) bgl	Fluctuation Pre 19-Post 19
35	Begun	Nalkheri	DW	Limestone	Sh NC	20.70	21.99	4.02	17.97
36	Begun	Parsoli	PZ	Shale	Sh NC	102.00	32.69	5.83	26.86
37	Begun	Rampuriya	DW	Limestone	Sh NC	28.50	22.15	0.64	21.51
38	Begun	Rampuriya	PZ	Shale	Sh NC	115.00	Damaged	Damaged	-
39	Begun	Rawarda	DW	Sandstone	Sh NC	21.90	20.41	2.36	18.05
40	Begun	Tejpur	DW	Shale	Sh NC	19.00	Dry	1.92	-
41	Begun	Anoppura	DW	Sandstone	Ss NC	21.00	20.37	1.22	19.15
42	Begun	Begun	DW	Sandstone	Ss NC	21.80	13.06	0.85	12.21
43	Begun	Begun	PZ	Sandstone	Ss NC	60.00	20.91	0.69	20.22
44	Begun	Dorai	DW	Sandstone	Ss NC	15.30	10.02	4.30	5.72
45	Begun	Dorai	PZ	Sandstone	Ss NC	60.00	11.52	1.85	9.67
46	Begun	Nandwai	DW	Sandstone	Ss NC	19.50	Dry	5.50	-
47	Bhadesar	Achalpura	DW	Gr.Gneiss	Gn NC	21.00	14.32	0.88	13.44
48	Bhadesar	Bansen	PZ	Gr.Gneiss	Gn NC	50.00	22.70	4.30	18.40
49	Bhadesar	Bhadesar	DW	Gr.Gneiss	Gn NC	25.00	14.49	1.75	12.74
50	Bhadesar	Bhadsora	DW	Gr.Gneiss	Gn NC	32.00	24.68	0.40	24.28
51	Bhadesar	Bhadsora	PZ	Gr.Gneiss	Gn NC	40.00	Roots and under vehicle	Roots and under vehicle	-
52	Bhadesar	Daulatpura	DW	Gr.Gneiss	Gn NC	31.00	21.30	1.65	19.65
53	Bhadesar	Dautri	PZ	Gr.Gneiss	Gn NC	80.00	12.51	3.85	8.66
54	Bhadesar	Kanthariya	DW	Gr.Gneiss	Gn NC	25.50	15.06	1.93	13.13
55	Bhadesar	Kasyakhurd	DW	Gr.Gneiss	Gn NC	17.10	Dry	0.08	-
56	Bhadesar	Mandpiya	DW	Phylite	Gn NC	18.00	16.15	2.80	13.35
57	Bhadesar	Murliya	DW	Gr.Gneiss	Gn NC	19.80	Dry	1.90	-
58	Bhadesar	Murliya	PZ	Gr.Gneiss	Gn NC	101.00	18.64	2.40	16.24
59	Bhadesar	Napaniya	PZ	Gr.Gneiss	Gn NC	98.00	Under Highway construction	Under Highway construction	-
60	Bhadesar	Narbadiya	DW	Gr.Gneiss	Gn NC	18.80	16.19	4.10	12.09
61	Bhadesar	Peepalwas	DW	Gr.Gneiss	Gn NC	21.50	16.91	1.90	15.01
62	Bhadesar	Soniyana	DW	Gr.Gneiss	Gn NC	40.50	Dry	30.05	-
63	Bhadesar	Surkhand	DW	Gr.Gneiss	Gn NC	24.00	21.66	1.10	20.56
64	Bhadesar	Ummedpura	DW	Gr.Gneiss	Gn NC	33.50	31.10	10.70	20.40
65	Bhadesar	Asawara	DW	Shale	Sh NC	18.80	17.54	4.05	13.49
66	Bhadesar	Asawara	PZ	Shale	Sh NC	35.00	Not approchable	Not approchable	-
67	Bhadesar	Bheel Gatti	PZ	Shale	Sh NC	55.00	34.92	0.72	34.20
68	Bhadesar	Dewalkheri	DW	Shale	Sh NC	19.20	16.64	2.50	14.14
69	Bhadesar	Kannoj	DW	Shale	Sh NC	23.20	Dry	3.60	-
70	Bhadesar	Kannoj	PZ	Shale	Sh NC	40.00	Bolt	9.40	-
71	Bhadesar	Khokhariya Kheri	PZ	Gr.Gneiss	Sh NC	85.00	19.88	1.24	18.64
72	Bhadesar	Akolakalan	DW	Gr.Gneiss	Sh C	18.00	13.36	3.48	9.88
73	Bhadesar	Charpotiya	DW	Phylite	Sh C	25.20	16.72	1.43	15.29
74	Bhadesar	Napawali	DW	Shale	Sh C	19.00	Dry	2.25	-
75	Bhadesar	Napawali	PZ	Shale	Sh C	120.00	36.12	8.65	27.47
76	Bhainsrorgarh	Halsera	PZ	shale	Sh 1 NC	90.00	13.45	3.20	10.25
77	Bhainsrorgarh	Jaal Khera	PZ	shale	Sh 1 NC	90.00	12.81	1.97	10.84
78	Bhainsrorgarh	Jawada	PZ	Shale	Sh 1 NC	90.00	6.29	0.12	6.17
79	Bhainsrorgarh	Jawada	DW	Shale	Sh1 NC	20.10	13.02	4.28	8.74
80	Bhainsrorgarh	Laxmipura	PZ	Shale	Sh 1 NC	90.00	34.39	1.52	32.87
81	Bhainsrorgarh	Bhainsrorgarh	DW	Shale	Sh2 NC	8.20	3.04	1.51	1.53

SN	Block	Name of Village	Type of Well	Hydrogeological Formation	Zone	TD (m)	WL Pre 19 (m) bgl	WL Post 19 (m) bgl	Fluctuation Pre 19-Post 19
82	Bhainsrorgarh	Borao	PZ	Shale	Sh2 NC	30.00	Damaged	5.70	-
83	Bhainsrorgarh	Dhangadmaukalan	DW	Shale	Sh2 NC	11.50	Dry	6.00	-
84	Bhainsrorgarh	Dhangadmaukalan	PZ	Shale	Sh2 NC	110.00	24.77	6.70	18.07
85	Bhainsrorgarh	Khal Gaon	PZ	Shale	Sh2 NC	90.00	3.87	0.82	3.05
86	Bhainsrorgarh	Shripura	DW	Shale	Sh2 NC	15.95	8.00	3.92	4.08
87	Bhainsrorgarh	Takarda	DW	Shale	Sh2 NC	18.00	14.20	3.15	11.05
88	Bhainsrorgarh	Deeppura	DW	Shale	Sh3 NC	14.80	8.27	3.50	4.77
89	Bhainsrorgarh	Eklingpura	DW	Shale	Sh3 NC	33.00	31.52	3.60	27.92
90	Bhainsrorgarh	Eklingpura	PZ	Shale	Sh3 NC	80.00	CB	CB	-
91	Bhainsrorgarh	Agra	DW	Sandstone	Ss NC	11.10	9.65	2.21	7.44
92	Bhainsrorgarh	Baroliya	PZ	Sandstone	Ss NC	100.00	25.53	9.09	16.44
93	Bhainsrorgarh	Chaipura	DW	Sandstone	Ss NC	17.00	15.42	9.30	6.12
94	Bhainsrorgarh	Gopalpura	DW	Sandstone	Ss NC	13.50	13.75	5.24	8.51
95	Bhainsrorgarh	Gopalpura	PZ	Sandstone	Ss NC	120.00	12.29	5.73	6.56
96	Bhainsrorgarh	Jawaharnagar	DW	Sandstone	Ss NC	20.50	2.05	2.20	-0.15
97	Bhainsrorgarh	Jawaharnagar	PZ	Sandstone	Ss NC	108.00	Damaged	Damaged	-
98	Bhainsrorgarh	Kanwarpura	DW	Sandstone	Ss NC	13.80	6.98	0.10	6.88
99	Bhainsrorgarh	Mandesara	DW	Sandstone	Ss NC	20.00	9.28	3.01	6.27
100	Bhainsrorgarh	Nalikhera	DW	Sandstone	Ss NC	23.50	19.83	6.50	13.33
101	Bhainsrorgarh	Rawatbhata	DW	Sandstone	Ss NC	10.50	3.17	0.43	2.74
102	Bhainsrorgarh	Rawatpura	PZ	Sandstone	Ss NC	5.65	Sand filled	Sand filled	-
103	Bhainsrorgarh	Thamlao	DW	Sandstone	Ss NC	17.00	4.53	3.40	1.13
104	Bhopalsagar	Joyra	DW	Gr.Gneiss	Gn NC	29.40	10.62	4.60	6.02
105	Bhopalsagar	Kankarwa	DW	Gr.Gneiss	Gn NC	23.00	13.76	3.30	10.46
106	Bhopalsagar	Akola	DW	Schist	Sc/Ph NC	17.70	9.92	1.60	8.32
107	Bhopalsagar	Akola	PZ	Schist	Sc/Ph NC	50.00	9.16	8.22	0.94
108	Bhopalsagar	Bari	DW	Schist	Sc/Ph NC	13.50	13.40	2.30	11.10
109	Bhopalsagar	Chauthpura	DW	Schist	Sc/Ph NC	20.50	17.60	12.95	4.65
110	Bhopalsagar	Gundli	DW	Schist	Sc/Ph NC	15.80	12.48	9.96	2.52
111	Bhopalsagar	Jashma	DW	Schist	Sc/Ph NC	29.00	28.24	2.40	25.84
112	Bhopalsagar	Jashma	PZ	Schist	Sc/Ph NC	50.00	Damaged	Damaged	-
113	Bhopalsagar	Kalyanpura	DW	Schist	Sc/Ph NC	15.00	Dry	9.20	-
114	Bhopalsagar	Lalawas	PZ	Schist/Phyllite	Sc/Ph NC	85.00	TDWLR	TDWLR	-
115	Bhopalsagar	Patoliya	DW	Schist	Sc/Ph NC	26.00	23.49	4.96	18.53
116	Bhopalsagar	Sanwata(Shivwata)	PZ	Schist/Phyllite	Sc/Ph NC	80.00	8.09	2.12	5.97
117	Bhopalsagar	Surajpura	DW	Gr.Gneiss	Sc/Ph NC	24.00	Dry	9.60	-
118	Bhopalsagar	Tana	DW	Schist	Sc/Ph NC	19.00	Dry	5.80	-
119	Bhopalsagar	Tana	PZ	Schist	Sc/Ph NC	98.00	22.76	7.78	14.98
120	Bhopalsagar	Usrol	PZ	Schist/Phyllite	Sc/Ph NC	73.00	9.36	1.87	7.49
121	Bhopalsagar	Usrol	DW	Schist	Sc/Ph NC	23.50	Dry	6.70	-
122	Bhopalsagar	Usrol	PZ	Schist	Sc/Ph NC	100.00	32.20	6.60	25.60
123	Bhopalsagar	Babrana	DW	Schist	Sc/Ph C	29.70	27.87	5.70	22.17
124	Bhopalsagar	Bhoopalnagar	DW	Schist	Sc/Ph C	16.00	8.90	3.00	5.90
125	Bhopalsagar	Bhoopalsagar	PZ	Phylite	Sc/Ph C	60.00	Bolt Tilted	0.55	-
126	Chittorgarh	Ghosunda	DW	Gr.Gneiss	Gn NC	19.00	Dry	1.31	-
127	Chittorgarh	Ghosunda	PZ	Gr.Gneiss	Gn NC	40.00	Destroyed	Destroyed	-
128	Chittorgarh	Kashmor	DW	Gr.Gneiss	Gn NC	20.50	Dry	0.82	-

SN	Block	Name of Village	Type of Well	Hydrogeological Formation	Zone	TD (m)	WL Pre 19 (m) bgl	WL Post 19 (m) bgl	Fluctuation Pre 19-Post 19
129	Chittorgarh	Kashmor	PZ	Gr.Gneiss	Gn NC	102.00	50.59	2.65	47.94
130	Chittorgarh	Odoond	DW	Gr.Gneiss	Gn NC	18.80	Dry	1.99	-
131	Chittorgarh	Pandoli	DW	Gr.Gneiss	Gn NC	19.40	Dry	0.79	-
132	Chittorgarh	Purohit.ka sanwata	DW	Gr.Gneiss	Gn NC	37.00	Dry	11.65	-
133	Chittorgarh	Purohit.ka sanwata	PZ	Gr.Gneiss	Gn NC	130.00	22.41	1.51	20.90
134	Chittorgarh	Chittorgarh	DW	Limestone	Ls C	18.00	4.65	2.41	2.24
135	Chittorgarh	Chittorgarh	PZ	Limestone	Ls C	140.00	7.07	2.40	4.67
136	Chittorgarh	Ochhri	DW	Limestone	Ls C	15.30	10.58	0.51	10.07
137	Chittorgarh	Ochhri	PZ	Limestone	Ls C	141.00	9.95	0.49	9.46
138	Chittorgarh	Shambhoopura	PZ	Limestone	Ls C	70.00	Destroyed	Destroyed	-
139	Chittorgarh	Achhora	PZ	shale	Sh 1 NC	75.00	11.13	2.12	9.01
140	Chittorgarh	Anwal Hera	PZ	shale	Sh 1 NC	90.00	18.98	1.19	17.79
141	Chittorgarh	Baori Khera	PZ	shale	Sh 1 NC	80.00	27.04	2.27	24.77
142	Chittorgarh	Bijaipur	DW	Sandstone	Sh1 NC	15.00	8.04	1.06	6.98
143	Chittorgarh	Keljer	DW	Shale	Sh1 NC	15.90	17.04	0.99	16.05
144	Chittorgarh	Nagri	DW	Shale	Sh1 NC	18.90	11.44	0.70	10.74
145	Chittorgarh	Palka	PZ	shale	Sh 1 NC	55.00	11.44	2.31	9.13
146	Chittorgarh	Sawa	DW	Shale	Sh2 NC	33.00	Dry	-	-
147	Chittorgarh	Sawa	PZ	Shale	Sh2 NC	50.00	43.38	2.71	40.67
148	Chittorgarh	Sahnawa	PZ	Shale	Sh2 NC	78.00	30.64	9.74	20.90
149	Chittorgarh	Baldarkha	DW	Shale	Sh1 C	19.40	12.22	1.48	10.74
150	Chittorgarh	Bassi	DW	Shale	Sh1 C	21.90	15.74	3.33	12.41
151	Chittorgarh	Bassi	PZ	Shale	Sh1 C	50.00	9.32	0.60	8.72
152	Chittorgarh	Ghatiyawali	DW	Shale	Sh1 C	23.00	Dry	0.88	-
153	Chittorgarh	Ghatiyawali	PZ	Shale	Sh1 C	114.00	33.12	1.21	31.91
154	Dungla	Biloda	DW	Gr.Gneiss	Gn NC	17.70	Dry	5.69	-
155	Dungla	Chhapri	PZ	Gr.Gneiss	Gn NC	80.00	8.04	1.41	6.63
156	Dungla	Delawas	DW	Gr.Gneiss	Gn NC	17.30	Dry	3.84	-
157	Dungla	Doongla	DW	Gr.Gneiss	Gn NC	13.45	10.69	1.55	9.14
158	Dungla	Doongla	PZ	Gr.Gneiss	Gn NC	50.00	15.19	1.99	13.20
159	Dungla	Ghoron ka khera	DW	Gr.Gneiss	Gn NC	19.50	18.44	3.28	15.16
160	Dungla	Ghoron ka khera	PZ	Gr.Gneiss	Gn NC	50.00	24.35	3.51	20.84
161	Dungla	Idra	PZ	Gr.Gneiss	Gn NC	80.00	4.53	1.04	3.49
162	Dungla	Parana	PZ	Gr.Gneiss	Gn NC	80.00	13.89	1.71	12.18
163	Dungla	Surera	DW	Gr.Gneiss	Gn NC	23.00	Dry	5.23	-
164	Dungla	Titarda	DW	Gr.Gneiss	Gn NC	20.00	18.16	1.12	17.04
165	Dungla	Mangalwar	DW	Phylite	Sc/Ph NC	22.60	Dry	-	-
166	Dungla	Mangalwar(Palkhedi)	DW	Phylite	Sc/Ph NC	21.55	18.74	1.57	17.17
167	Dungla	Morwan	DW	Phylite	Sc/Ph NC	16.80	Dry	0.96	-
168	Dungla	Sangesara	DW	Schist	Sc/Ph NC	15.70	7.94	0.55	7.39
169	Dungla	Chikarda	DW	Gr.Gneiss	Sc/Ph C	17.10	Dry	3.96	-
170	Dungla	Chikarda	PZ	Gr.Gneiss	Sc/Ph C	102.00	23.01	3.14	19.87
171	Dungla	Pirana	DW	Phylite	Sc/Ph C	27.00	20.36	4.65	15.71
172	Gangrar	Bhatwarakalan	DW	Gr.Gneiss	Gn NC	25.00	21.51	3.60	17.91
173	Gangrar	Borda	DW	Gr.Gneiss	Gn NC	17.00	16.64	2.05	14.59
174	Gangrar	Borda	PZ	Gr.Gneiss	Gn NC	96.00	57.12	18.97	38.15
175	Gangrar	Chogawari	DW	Gr.Gneiss	Gn NC	19.00	16.70	2.70	14.00

SN	Block	Name of Village	Type of Well	Hydrogeological Formation	Zone	TD (m)	WL Pre 19 (m) bgl	WL Post 19 (m) bgl	Fluctuation Pre 19-Post 19
176	Gangrar	Gowaliya	PZ	Gr.Gneiss	Gn NC	62.00	7.96	0.72	7.24
177	Gangrar	Indora	DW	Gr.Gneiss	Gn NC	19.90	Dry	6.45	-
178	Gangrar	Jawalion Ka Khera	DW	Gr.Gneiss	Gn NC	20.80	Dry	15.50	-
179	Gangrar	Jawalion Ka Khera	PZ	Gr.Gneiss	Gn NC	80.00	29.95	7.20	22.75
180	Gangrar	Jawasiya	PZ	Gr.Gneiss	Gn NC	90.00	3.77	0.22	3.55
181	Gangrar	Kanti (Kati)	DW	Gr.Gneiss	Gn NC	25.50	Dry	6.32	-
182	Gangrar	Kartiyas	PZ	Gr.Gneiss	Gn NC	90.00	Dry	46.76	-
183	Gangrar	Mandpiya	DW	Gr.Gneiss	Gn NC	23.00	20.72	1.65	19.07
184	Gangrar	Mansingh ji ka khera	DW	Gr.Gneiss	Gn NC	22.00	20.31	2.40	17.91
185	Gangrar	Phalodi	DW	Gr.Gneiss	Gn NC	21.00	Dry	6.40	-
186	Gangrar	Pootholi	DW	Gr.Gneiss	Gn NC	19.50	12.41	1.25	11.16
187	Gangrar	Salariya	DW	Gr.Gneiss	Gn NC	11.90	6.71	1.15	5.56
188	Gangrar	Sudri	DW	Gr.Gneiss	Gn NC	16.50	Dry	-	-
189	Gangrar	Sudri	PZ	Gr.Gneiss	Gn NC	106.00	14.42	0.05	14.37
190	Gangrar	Suwaniya	DW	Gr.Gneiss	Gn NC	15.00	8.59	2.40	6.19
191	Gangrar	Tumdiya	DW	Gr.Gneiss	Gn NC	21.30	19.83	3.90	15.93
192	Gangrar	Deoda	DW	Phylite	Sc/Ph NC	12.30	Dry	8.30	-
193	Gangrar	Gangrar	DW	Phylite	Sc/Ph NC	9.60	Dry	4.30	-
194	Gangrar	Gangrar	PZ	Phylite	Sc/Ph NC	34.00	8.70	1.20	7.50
195	Gangrar	Motliyas	DW	Phylite	Sc/Ph NC	16.90	Dry	DRY	-
196	Gangrar	Motliyas	PZ	Phylite	Sc/Ph NC	114.00	24.86	17.10	7.76
197	Gangrar	Soniyana	DW	Phylite	Sc/Ph NC	20.80	Dry	2.60	-
198	Gangrar	Soniyana	PZ	Phylite	Sc/Ph NC	84.00	43.33	3.10	40.23
199	Kapasan	Bheemkhand	DW	Phylite	Gn NC	30.50	18.88	3.60	15.28
200	Kapasan	Chhapri	DW	Gr.Gneiss	Gn NC	29.50	27.11	3.40	23.71
201	Kapasan	Hathiyana	DW	Gr.Gneiss	Gn NC	14.90	Dry	5.96	-
202	Kapasan	Hingoriya	DW	Gr.Gneiss	Gn NC	30.00	27.35	7.00	20.35
203	Kapasan	Jheetiya	DW	Gr.Gneiss	Gn NC	34.00	27.81	2.35	25.46
204	Kapasan	Roodri	DW	Gr.Gneiss	Gn NC	19.00	18.32	5.40	12.92
205	Kapasan	Roopakheri	DW	Gr.Gneiss	Gn NC	27.00	19.84	4.70	15.14
206	Kapasan	Singhpur	PZ	Gr.Gneiss	Gn NC	97.00	40.78	1.90	38.88
207	Kapasan	Surpur	DW	Gr.Gneiss	Gn NC	23.00	15.49	5.00	10.49
208	Kapasan	Uchnar Khurd	PZ	Gr.Gneiss	Gn NC	80.00	9.64	0.75	8.89
209	Kapasan	Umand	DW	Gr.Gneiss	Gn NC	21.30	Dry	11.00	-
210	Kapasan	Balarda	DW	Phylite	Sc/Ph NC	26.40	23.52	5.14	18.38
211	Kapasan	Bamaniya	DW	Schist	Sc/Ph NC	27.00	Dry	6.90	-
212	Kapasan	Bamaniya	PZ	Schist	Sc/Ph NC	118.00	50.22	3.10	47.12
213	Kapasan	Banakiyakalan	DW	Phylite	Sc/Ph NC	31.50	31.76	4.10	27.66
214	Kapasan	Dhamana	DW	Schist	Sc/Ph NC	12.60	12.85	0.75	12.10
215	Kapasan	Kapasan	DW	Phylite	Sc/Ph NC	23.50	16.40	1.80	14.60
216	Kapasan	Kapasan	PZ	Schist	Sc/Ph NC	45.00	Destroyed	Destroyed	-
217	Kapasan	Karkara(Kanrookara)	DW	Phylite	Sc/Ph NC	24.10	13.10	6.65	6.45
218	Kapasan	Karookariya	PZ	Schist/Phyllite	Sc / Ph NC	80.00	13.07	2.90	10.17
219	Kapasan	Langach	PZ	Schist/Phyllite	Sc / Ph NC	80.00	Dry	2.60	-
220	Kapasan	Mewada	DW	Schist	Sc/Ph NC	20.80	Dry	6.10	-
221	Kapasan	Mungana	DW	Schist	Sc/Ph NC	24.60	20.32	7.30	13.02
222	Kapasan	Naneshnagar(Danta)	DW	Schist	Sc/Ph NC	30.00	27.02	6.06	20.96

SN	Block	Name of Village	Type of Well	Hydrogeological Formation	Zone	TD (m)	WL Pre 19 (m) bgl	WL Post 19 (m) bgl	Fluctuation Pre 19-Post 19
223	Kapasan	Nimbahera	DW	Schist	Sc/Ph NC	21.30	18.46	7.50	10.96
224	Kapasan	Turkiya Kalan	PZ	Schist/Phyllite	Sc / Ph NC	80.00	16.20	1.95	14.25
225	Kapasan	Karjali	DW	Schist	Sc/Ph C	32.00	20.89	7.35	13.54
226	Nimbahera	Arnoda	DW	Shale	Ls NC	24.50	18.33	4.24	14.09
227	Nimbahera	Arniya Joshi	PZ	Limestone	Ls NC	55.00	18.46	2.66	15.80
228	Nimbahera	Baroli Ghata	DW	Limestone	Ls NC	20.85	11.48	1.60	9.88
229	Nimbahera	Baroli Ghata	PZ	Sandstone	Ls NC	80.00	6.43	1.81	4.62
230	Nimbahera	Bor Kheri	PZ	Limestone	Ls NC	75.00	32.21	3.79	28.42
231	Nimbahera	Gadola	PZ	Limestone	Ls NC	75.00	21.26	0.12	21.14
232	Nimbahera	Jaliya	DW	Limestone	Ls NC	25.70	Dry	3.30	-
233	Nimbahera	Jaliya	PZ	Limestone	Ls NC	114.00	15.48	0.50	14.98
234	Nimbahera	Karoonda	DW	Limestone	Ls NC	35.30	31.69	1.76	29.93
235	Nimbahera	Keli	DW	Limestone	Ls NC	28.00	24.40	2.58	21.82
236	Nimbahera	Mangrol	DW	Limestone	Ls NC	16.00	8.46	2.06	6.40
237	Nimbahera	Mangrol	PZ	Limestone	Ls NC	50.00	Destroyed	Destroyed	-
238	Nimbahera	Nimbahera	PZ	Limestone	Ls NC	46.00	Damaged	Damaged	-
239	Nimbahera	Segwa	DW	Limestone	Ls NC	20.00	18.63	3.24	15.39
240	Nimbahera	Teela Khera	DW	Limestone	Ls NC	20.00	11.34	3.65	7.69
241	Nimbahera	Bari	DW	Shale	Sh NC	19.00	15.41	1.40	14.01
242	Nimbahera	Bhagwanpura	DW	Limestone	Sh NC	35.00	26.69	5.60	21.09
243	Nimbahera	Binota	DW	Shale	Sh NC	12.00	9.65	1.21	8.44
244	Nimbahera	Manda Gulfaroshan	DW	Shale	Sh NC	26.70	Dry	2.55	-
245	Nimbahera	Mandawali	DW	Shale	Sh NC	23.40	22.36	3.40	18.96
246	Nimbahera	Mandla Charan	DW	Shale	Sh NC	24.30	15.16	1.92	13.24
247	Nimbahera	Barawali	PZ	Sandstone	Ss NC	90.00	18.26	6.07	12.19
248	Nimbahera	Barawali	DW	Sandstone	Ss NC	18.50	15.40	1.72	13.68
249	Nimbahera	Kanera	PZ	Sandstone	Ss NC	78.00	Bolt Jam	Bolt Jam	-
250	Nimbahera	Mailana	DW	Sandstone	Ss NC	16.50	18.02	0.96	17.06
251	Nimbahera	Neemoda	DW	Sandstone	Ss NC	10.10	7.71	1.16	6.55
252	Rashmi	Baolas	DW	Gr.Gneiss	Gn NC	21.00	12.81	2.70	10.11
253	Rashmi	Baroo	PZ	Schist/Phyllite	Gn NC	100.00	16.04	3.85	12.19
254	Rashmi	Bhalotan ki kheri	DW	Gr.Gneiss	Gn NC	23.00	15.10	4.90	10.20
255	Rashmi	Lasadiya Khurd	DW	Gr.Gneiss	Gn NC	22.00	8.77	2.40	6.37
256	Rashmi	Marmi	PZ	Gr.Gneiss	Gn NC	80.00	14.09	3.10	10.99
257	Rashmi	Newariya	DW	Gr.Gneiss	Gn NC	31.00	27.12	15.30	11.82
258	Rashmi	Rood	DW	Gr.Gneiss	Gn NC	20.00	17.13	0.90	16.23
259	Rashmi	Uncha	DW	Gr.Gneiss	Gn NC	26.00	Dry	9.80	-
260	Rashmi	Uncha	PZ	Gr.Gneiss	Gn NC	116.00	30.76	12.07	18.69
261	Rashmi	Arni	DW	Schist	Sc/Ph NC	13.00	7.14	0.10	7.04
262	Rashmi	Baroo	DW	Schist	Sc/Ph NC	27.00	24.31	8.60	15.71
263	Rashmi	Bheemgarh	DW	Schist	Sc/Ph NC	20.40	Dry	Not approchable	-
264	Rashmi	Bheemgarh	PZ	Schist	Sc/Ph NC	102.00	24.46	4.55	19.91
265	Rashmi	Dindoli	DW	Schist	Sc/Ph NC	10.50	15.56	1.00	14.56
266	Rashmi	Jadana	PZ	Schist/Phyllite	Sc / Ph NC	80.00	Bolt Tilted	Bolt Tilted	-
267	Rashmi	Karas	DW	Phylite	Sc/Ph NC	16.50	11.96	3.40	8.56
268	Rashmi	Karjiya	PZ	Schist/Phyllite	Sc / Ph NC	65.00	12.76	1.34	11.42
269	Rashmi	Lasadiya Kalan	DW	Phylite	Sc/Ph NC	27.00	23.80	7.20	16.60

SN	Block	Name of Village	Type of Well	Hydrogeological Formation	Zone	TD (m)	WL Pre 19 (m) bgl	WL Post 19 (m) bgl	Fluctuation Pre 19-Post 19
270	Rashmi	Pahoona	DW	Phylite	Sc/Ph NC	18.00	11.41	6.10	5.31
271	Rashmi	Rashmi	DW	Schist	Sc/Ph NC	13.00	9.95	4.70	5.25
272	Rashmi	Rashmi	PZ	Schist	Sc/Ph NC	54.00	16.31	2.47	13.84
273	Rashmi	Rewara	DW	Phylite	Sc/Ph NC	19.00	13.80	0.55	13.25
274	Rashmi	Somi	DW	Phylite	Sc/Ph NC	15.00	11.63	2.60	9.03
DISTRICT - CHURU									
1	Bidasar	Asrasar	DW	Limestone	LS-3	52.85	Dry	Dry	-
2	Bidasar	Badhsar	DW	Nagaur Sst.	SSN	54.90	51.70	W.L.B	-
3	Bidasar	Bairasar	DW	Nagaur Sst.	SSN	61.50	W.L.B.	Dry	-
4	Bidasar	Bamboo	DW	Limestone	LS-3	75.10	64.95	68.69	-3.74
5	Bidasar	Benatha	DW	Schist	Sc/Ph(S)	30.00	Dry	Dry	-
6	Bidasar	Bidasar	DW	Schist	Sc/Ph(S)	60.95	Sealed	Sealed	-
7	Bidasar	Bidasar - 2	DW	Jodhpur Sandstone	SS-J	88.00	W.L.B.	W.L.B	-
8	Bidasar	Dhaderu	DW	Limestone	LS-1	73.30	Dry	Dry	-
9	Bidasar	Dhani Kumharan	DW	Limestone	LS-1	73.28	Dry	Dry	-
10	Bidasar	Dhani Kumharan	PZ	Limestone	LS-1	150.00	127.10	42.15	84.95
11	Bidasar	Gewarsar	PZ	Nagaur Sst.	SSN	145.00	Dry	Dry	-
12	Bidasar	Inyara	DW	Limestone	LS-3	61.30	Dry	Dry	-
13	Bidasar	Inyara	PZ	Limestone	LS-3	250.00	120.75	Dry	-
14	Bidasar	Jogalsar	DW	Limestone	LS-3	40.40	Dry	Dry	-
15	Bidasar	Katar	DW	Nagaur Sst.	SSN	57.00	Dry	Dry	-
16	Bidasar	Lalgarh	DW	Nagaur Sst.	SSN	38.62	Dry	Dry	-
17	Bidasar	Nodiya	DW	Nagaur Sst.	SSN	45.45	Dry	Dry	-
18	Bidasar	Parewara	DW	Limestone	LS-3	68.35	Dry	Dry	-
19	Bidasar	Saru Bari	DW	Nagaur Sst.	SSN	42.20	Dry	Dry	-
20	Bidasar	Tehindesar	PZ	Nagaur Sst.	SSN	83.45	88.95	89.14	-0.19
21	Churu	Asalkheri	DW	Older Alluvium	AO-(S)	32.15	29.80	30.03	-0.23
22	Churu	Balarasar Tanwaran	DW	Older Alluvium	AO-3	39.42	W.L.B.	W.L.B	-
23	Churu	Balarasar Tanwaran	PZ	Older Alluvium	AO-3	125.00	41.65	42.10	-0.45
24	Churu	Binasar	DW	Older Alluvium	AO-3	34.52	36.10	36.40	-0.30
25	Churu	Binasar	PZ	Older Alluvium	AO-3	71.80	41.35	41.50	-0.15
26	Churu	Churu	PZ	Older Alluvium	AO-3	88.00	Filled	-	-
27	Churu	Churu	PZ	Older Alluvium	AO-3	89.80	Filled	-	-
28	Churu	Churu	PZ	Older Alluvium	AO-3	43.25	39.93	40.20	-0.27
29	Churu	Churu	PZ	Older Alluvium	AO-3	77.00	Filled	-	-
30	Churu	Dandoo	PZ	Older Alluvium	AO-3	84.35	35.50	35.55	-0.05
31	Churu	Dhadaria Charnan	DW	Older Alluvium	AO-(S)	45.34	W.L.B.	W.L.B	-
32	Churu	Dhadaria Charnan	PZ	Older Alluvium	AO-(S)	83.60	45.00	45.25	-0.25
33	Churu	Dhirasar Charnan	DW	Older Alluvium	AO-3	38.90	Dry	Dry	-
34	Churu	Dhirasar Charnan	PZ	Older Alluvium	AO-3	101.20	49.25	49.35	-0.10
35	Churu	Ghantel	DW	Older Alluvium	AO-(S)	36.90	Dry	-	-
36	Churu	Gundri Tal	DW	Older Alluvium	AO-(S)	26.20	24.78	24.85	-0.07
37	Churu	Kadwasar	PZ	Older Alluvium	AO-(S)	31.49	29.15	29.20	-0.05
38	Churu	Khandwa	DW	Older Alluvium	AO-(S)	32.40	30.95	40.05	-9.10
39	Churu	Kunsisar	DW	Older Alluvium	AO-(S)	33.22	Dry	Dry	-
40	Churu	Kunsisar	PZ	Older Alluvium	AO-(S)	100.00	Not oppened	Not oppened	-
41	Churu	Khasoli 1	PZ	Older Alluvium	AO-3	42.70	Filled	Filled	-

SN	Block	Name of Village	Type of Well	Hydrogeological Formation	Zone	TD (m)	WL Pre 19 (m) bgl	WL Post 19 (m) bgl	Fluctuation Pre 19-Post 19
42	Churu	Khasoli 2	PZ	Older Alluvium	AO-3	48.65	44.25	44.45	-0.20
43	Churu	Lakhau	PZ	Older Alluvium	AO-3	70.00	35.90	35.95	-0.05
44	Churu	Lalasar	DW	Older Alluvium	AO-(S)	28.50	28.35	28.40	-0.05
45	Churu	Meghsar	PZ	Older Alluvium	AO-3	75.20	48.90	48.95	-0.05
46	Churu	Mehrawansar	DW	Older Alluvium	AO-(S)	32.60	32.10	32.15	-0.05
47	Churu	Ramdevra	DW	Older Alluvium	AO-3	38.95	38.35	38.50	-0.15
48	Churu	Ramsara	DW	Older Alluvium	AO-3	30.18	Dry	Dry	-
49	Churu	Ramsara	PZ	Older Alluvium	AO-3	125.00	bent	bent	-
50	Churu	Ranasar	DW	Older Alluvium	AO-3	36.17	Dry	Dry	-
51	Churu	Ratan Nagar	DW	Older Alluvium	AO-3	37.05	Dry	Dry	-
52	Churu	Ratan Nagar	PZ	Older Alluvium	AO-3	52.95	37.20	37.30	-0.10
53	Churu	Satra	DW	Older Alluvium	AO-3	42.96	W.L.B.	-	-
54	Churu	Satra	PZ	Older Alluvium	AO-3	76.00	Filled	Filled	-
55	Churu	Sehjeisar	DW	Older Alluvium	AO-(S)	39.35	37.10	37.25	-0.15
56	Churu	Sehnali Chhoti	DW	Older Alluvium	AO-3	42.00	Dry	Dry	-
57	Churu	Sehnali Chhoti	PZ	Older Alluvium	AO-3	125.00	bent	bent	-
58	Churu	Sirsala	PZ	Older Alluvium	AO-(S)	70.00	28.95	29.05	-0.10
59	Churu	Untuoalia	DW	Older Alluvium	AO-3	33.27	Dry	Dry	-
60	Churu	Untuoalia	PZ	Older Alluvium	AO-3	125.00	32.10	32.20	-0.10
61	Churu	Churu	PZ	Older Alluvium	AO-3	71.80	demaged	demaged	-
62	Churu	Dudwa Khara	PZ	Older Alluvium	AO-3	NA	20.10	20.25	-0.15
63	Rajgarh	Amarpura	DW	Older Alluvium	AO-(S)	32.63	Dry	-	-
64	Rajgarh	Amarpura	PZ	Older Alluvium	AO-(S)	100.00	26.20	26.35	-0.15
65	Rajgarh	Bairasar Chhota -1	DW	Older Alluvium	AO-(S)	37.50	33.10	33.20	-0.10
66	Rajgarh	Bangarwas	DW	Older Alluvium	AO-3	46.14	Dry	Dry	-
67	Rajgarh	Bangarwas	PZ	Older Alluvium	AO-3	90.00	53.80	53.95	-0.15
68	Rajgarh	Budhawas	PZ	Older Alluvium	AO-3	75.00	-	-	-
69	Rajgarh	Bungi	DW	Older Alluvium	AO-(S)	27.80	20.80	20.85	-0.05
70	Rajgarh	Chandgothi	PZ	Older Alluvium	AO-3	111.80	87.80	87.90	-0.10
71	Rajgarh	Chenpura Bara	PZ	Older Alluvium	AO-(S)	56.00	-	-	-
72	Rajgarh	Dadrewa	DW	Older Alluvium	AO-(S)	18.30	-	-	-
73	Rajgarh	Dadrewa	PZ	Older Alluvium	AO-(S)	80.00	bent	bent	-
74	Rajgarh	Deegli	PZ	Older Alluvium	AO-3	72.50	74.20	74.30	-0.10
75	Rajgarh	Dhigarla	DW	Older Alluvium	AO-(S)	27.65	21.65	21.75	-0.10
76	Rajgarh	Ghanau	DW	Older Alluvium	AO-(S)	33.60	28.50	28.75	-0.25
77	Rajgarh	Gothari Bari	DW	Older Alluvium	AO-(S)	30.23	26.35	26.50	-0.15
78	Rajgarh	Gothari Chhoti	DW	Older Alluvium	AO-(S)	37.55	32.60	32.75	-0.15
79	Rajgarh	Gulpura	DW	Older Alluvium	AO-(S)	41.00	36.90	37.00	-0.10
80	Rajgarh	Hamerwas	PZ	Older Alluvium	AO-(S)	90.05	33.80	34.00	-0.20
81	Rajgarh	Harploo Kusha	DW	Older Alluvium	AO-(S)	38.80	38.35	38.50	-0.15
82	Rajgarh	Kaman - 1	DW	Older Alluvium	AO-(S)	54.00	-	-	-
83	Rajgarh	Kandram	DW	Older Alluvium	AO-(S)	42.45	-	-	-
84	Rajgarh	Kishanpura	DW	Older Alluvium	AO-(S)	27.70	19.25	19.35	-0.10
85	Rajgarh	Lambor Bari	DW	Older Alluvium	AO-(S)	34.80	32.80	32.85	-0.05
86	Rajgarh	Lutana Pooran	DW	Older Alluvium	AO-(S)	37.13	34.65	34.85	-0.20
87	Rajgarh	Nangal Chhoti	DW	Older Alluvium	AO-(S)	36.80	33.60	33.75	-0.15
88	Rajgarh	Navan	DW	Older Alluvium	AO-3	44.72	-	-	-

SN	Block	Name of Village	Type of Well	Hydrogeological Formation	Zone	TD (m)	WL Pre 19 (m) bgl	WL Post 19 (m) bgl	Fluctuation Pre 19-Post 19
89	Rajgarh	Navan	PZ	Older Alluvium	AO-3	125.00	53.60	53.70	-0.10
90	Rajgarh	Raboodi	DW	Older Alluvium	AO-3	34.42	-	-	-
91	Rajgarh	Raboodi	PZ	Older Alluvium	AO-3	100.00	40.70	40.75	-0.05
92	Rajgarh	Rajgarh	DW	Older Alluvium	AO-(S)	24.30	-	-	-
93	Rajgarh	Rajgarh	PZ	Older Alluvium	AO-(S)	69.00	-	-	-
94	Rajgarh	Rampura	PZ	Older Alluvium	AO-3	79.28	-	-	-
95	Rajgarh	Rawatsar Kunijla	DW	Older Alluvium	AO-3	43.67	33.70	33.75	-0.05
96	Rajgarh	Rawatsar Kunijla	PZ	Older Alluvium	AO-3	71.00	34.05	34.15	-0.10
97	Rajgarh	Sankhoo - 1	DW	Older Alluvium	AO-3	38.90	-	-	-
98	Rajgarh	Sulkhania Bara	PZ	Older Alluvium	AO-3	71.25	-	-	-
99	Rajgarh	Thirpali Bari	PZ	Older Alluvium	AO-3	102.50	84.10	84.15	-0.05
100	Rajgarh	Bhakram	PZ	Older Alluvium	AO-(S)	NA	48.60	48.70	-0.10
101	Rajgarh	Harpalu Khusala	PZ	Older Alluvium	AO-(S)	NA	38.65	38.75	-0.10
102	Rajgarh	Ratanpura	PZ	Older Alluvium	AO-(S)	NA	24.10	24.15	-0.05
103	Rajgarh	Sankhu	PZ	Older Alluvium	AO-3	NA	-	-	-
104	Ratangarh	Abadsar	DW	Older Alluvium	AO-2	42.85	-	-	-
105	Ratangarh	Abadsar	PZ	Older Alluvium	AO-2	125.00	W.L.B.	40.43	-
106	Ratangarh	Alsar	PZ	Jodhpur Sandstone	SS-J	155.30	Dry	Dry	-
107	Ratangarh	Bachhrasar	DW	Older Alluvium	Ao(S)	43.40	42.90	43.35	-0.45
108	Ratangarh	Beeramsar	PZ	Older Alluvium	Ao(S)	87.20	40.06	41.02	-0.96
109	Ratangarh	Bhojasar	DW	Older Alluvium	Ao(S)	41.41	30.40	30.37	0.03
110	Ratangarh	Chainpura	DW	Older Alluvium	AO-2	47.20	-	-	-
111	Ratangarh	Chainpura	PZ	Older Alluvium	AO-2	81.00	46.30	45.95	0.35
112	Ratangarh	Daudsar	DW	Older Alluvium	AO-2	39.48	-	-	-
113	Ratangarh	Daudsar	PZ	Older Alluvium	AO-2	125.00	59.10	Not Opened	-
114	Ratangarh	Ghumanda	DW	Older Alluvium	Ao(S)	44.00	40.90	41.12	-0.22
115	Ratangarh	Hamoosar	DW	Jodhpur Sandstone	SS-J	65.02	W.L.B.	Dry	-
116	Ratangarh	Jaleu	PZ	Older Alluvium	AO-2	49.33	-	-	-
117	Ratangarh	Jandwa	DW	Older Alluvium	Ao(S)	50.50	-	-	-
118	Ratangarh	Jandwa	PZ	Older Alluvium	Ao(S)	125.00	43.80	43.65	0.15
119	Ratangarh	Jegniya Bidawatan	DW	Jodhpur Sandstone	SS-J	54.40	-	W.L.B	-
120	Ratangarh	Jorawarpura	DW	Nagaur Sst.	SS-N	103.00	-	-	-
121	Ratangarh	Kangar	DW	Older Alluvium	AO-2	38.92	-	-	-
122	Ratangarh	Kangar	PZ	Older Alluvium	AO-2	80.00	48.10	46.80	1.30
123	Ratangarh	Kushumdesar	DW	Older Alluvium	Ao(S)	36.50	36.70	36.79	-0.09
124	Ratangarh	Lachharsar	DW	Nagaur Sst.	SS-N	79.80	-	Dry	-
125	Ratangarh	Malasar	DW	Older Alluvium	AO-2	37.78	-	Dry	-
126	Ratangarh	Malasar	PZ	Older Alluvium	AO-2	125.00	44.60	44.97	-0.37
127	Ratangarh	Malpura	DW	Older Alluvium	Ao(S)	39.02	-	Dry	-
128	Ratangarh	Mainasar	DW	Older Alluvium	Ao(S)	37.27	30.40	30.32	0.08
129	Ratangarh	Meloosar	DW	Older Alluvium	AO-2	47.02	44.30	44.52	-0.22
130	Ratangarh	Parihara	DW	Older Alluvium	Ao(S)	27.20	21.60	20.77	0.83
131	Ratangarh	Rajaldesar	DW	Older Alluvium	AO-2	37.00	-	Dry	-
132	Ratangarh	Ratangarh	DW	Older Alluvium	AO-2	50.92	-	Dry	-
133	Ratangarh	Ratangarh	PZ	Older Alluvium	AO-2	81.00	44.95	44.88	0.07
134	Ratangarh	Sehla	PZ	Older Alluvium	AO-2	63.83	44.80	44.73	0.07
135	Ratangarh	Sikrali	DW	Jodhpur Sandstone	SS-J	58.25	-	Dry	-

SN	Block	Name of Village	Type of Well	Hydrogeological Formation	Zone	TD (m)	WL Pre 19 (m) bgl	WL Post 19 (m) bgl	Fluctuation Pre 19-Post 19
136	Sardar Shahar	Asalsar	DW	Older Alluvium	AO-2	42.56	-	-	-
137	Sardar Shahar	Asalsar	PZ	Older Alluvium	AO-2	125.00	46.50	45.16	1.34
138	Sardar Shahar	Asasar	PZ	Yr. Alluvium	AO-2	119.72	-	-	-
139	Sardar Shahar	Aspalsar	DW	Jodhpur Sandstone	SSJ(S)	55.47	45.30	45.18	0.12
140	Sardar Shahar	Barjangsar	DW	Jodhpur Sandstone	A(S)	59.75	47.30	47.68	-0.38
141	Sardar Shahar	Bhadasar	DW	Nagaur Sst.	SSN	53.75	-	-	-
142	Sardar Shahar	Bhadasar	PZ	Nagaur Sst.	SSN	125.00	73.25	72.88	0.37
143	Sardar Shahar	Bhatwala	DW	Yr. Alluvium	A-3	56.15	-	-	-
144	Sardar Shahar	Bhatwala	PZ	Yr. Alluvium	A-3	140.00	52.85	62.49	-9.64
145	Sardar Shahar	Bhojoosar Upadhiyan	DW	Nagaur Sst.	SSN	86.05	-	-	-
146	Sardar Shahar	Bhojrasar	DW	Yr. Alluvium	A(S)	58.60	-	-	-
147	Sardar Shahar	Billyoowas	DW	Jodhpur Sandstone	SSJ(S)	52.30	48.90	48.81	0.09
148	Sardar Shahar	Degan	DW	Jodhpur Sandstone	SS-J	66.23	-	-	-
149	Sardar Shahar	Dhani Pancheran	DW	Jodhpur Sandstone	SSJ(S)	49.34	44.30	44.22	0.08
150	Sardar Shahar	Gamtia	DW	Yr. Alluvium	A-3	95.67	92.60	92.84	-0.24
151	Sardar Shahar	Hardesar	DW	Yr. Alluvium	A(S)	61.66	Dry	Dry	-
152	Sardar Shahar	Hariasar	DW	Yr. Alluvium	SS-J	49.97	W.L.B.	W.L.B	-
153	Sardar Shahar	Jaisinghsar	DW	Older Alluvium	AO-3	35.08	-	-	-
154	Sardar Shahar	Jaisinghsar	PZ	Older Alluvium	AO-3	100.00	43.85	43.83	0.02
155	Sardar Shahar	Jaitsisar	DW	Jodhpur Sandstone	SSJ(S)	57.12	47.95	48.16	-0.21
156	Sardar Shahar	Kalyanpur Purohitan	DW	Jodhpur Sandstone	SS-J	64.30	-	-	-
157	Sardar Shahar	Karansar	DW	Yr. Alluvium	A-3	63.60	-	-	-
158	Sardar Shahar	Karansar	PZ	Yr. Alluvium	A-3	150.00	61.95	62.01	-0.06
159	Sardar Shahar	Kaunlasar	DW	Yr. Alluvium	A-3	63.60	54.20	54.14	0.06
160	Sardar Shahar	Malaksar	DW	Yr. Alluvium	A-3	67.32	Dry	Dry	-
161	Sardar Shahar	Mehrasar Chacheran	DW	Older Alluvium	AO-2	55.90	48.98	47.87	1.11
162	Sardar Shahar	Mehri Purohitan	DW	Jodhpur Sandstone	SSJ(S)	33.00	30.85	31.14	-0.29
163	Sardar Shahar	Melusar	DW	Older Alluvium	Ao(S)	38.00	27.05	27.17	-0.12
164	Sardar Shahar	Mitasar	DW	Yr. Alluvium	A-3	67.15	Dry	Dry	-
165	Sardar Shahar	Naharsar	DW	Yr. Alluvium	A-3	62.25	-	-	-
166	Sardar Shahar	Naharsar	PZ	Yr. Alluvium	A-3	150.00	58.50	53.27	5.23
167	Sardar Shahar	Patamdesar	DW	Yr. Alluvium	A(S)	57.70	-	-	-
168	Sardar Shahar	Patlisar Bara	DW	Nagaur Sst.	SSN	97.35	-	-	-
169	Sardar Shahar	Pulasar	DW	Older Alluvium	AO-3	41.82	-	-	-
170	Sardar Shahar	Pulasar	PZ	Older Alluvium	AO-3	78.15	-	-	-
171	Sardar Shahar	Raipura	DW	Jodhpur Sandstone	SSJ(S)	65.35	35.30	33.24	2.06
172	Sardar Shahar	Rajas	DW	Older Alluvium	Ao(S)	41.82	-	-	-
173	Sardar Shahar	Rajasar Bikan	DW	Yr. Alluvium	A-3	60.00	-	-	-
174	Sardar Shahar	Rajasar Panwran	DW	Yr. Alluvium	A-3	63.23	Dry	Dry	-
175	Sardar Shahar	Ramsisar Bhedwaliya	DW	Yr. Alluvium	A-3	73.90	W.L.B.	W.L.B	-
176	Sardar Shahar	Ramsisar Bhedwaliya	PZ	Yr. Alluvium	A-3	125.00	Dry	Dry	-
177	Sardar Shahar	Ranasar Bikan	DW	Older Alluvium	AO-2	42.00	Dry	Dry	-
178	Sardar Shahar	Ranasar Bikan	PZ	Older Alluvium	AO-2	125.00	39.80	39.76	0.04
179	Sardar Shahar	Ranasar Panwarn	DW	Older Alluvium	A-3	63.81	-	-	-
180	Sardar Shahar	Ransisar	DW	Yr. Alluvium	A-3	74.69	64.15	62.18	1.97
181	Sardar Shahar	Rolasar	DW	Yr. Alluvium	A-3	56.45	Dry	Dry	-
182	Sardar Shahar	Sardar Shahar	PZ	Older Alluvium	AO-2	49.46	-	-	-

SN	Block	Name of Village	Type of Well	Hydrogeological Formation	Zone	TD (m)	WL Pre 19 (m) bgl	WL Post 19 (m) bgl	Fluctuation Pre 19-Post 19
183	Sardar Shahar	Sardar Shahar	PZ	Older Alluvium	AO-2	71.50	-	-	-
184	Sardar Shahar	Sawai Choti	DW	Jodhpur Sandstone	SS-J	52.30	-	-	-
185	Sardar Shahar	Sawar	PZ	Yr. Alluvium	A-3	99.00	Damaged	Damaged	-
186	Sardar Shahar	Simla	DW	Jodhpur Sandstone	SSJ(S)	54.80	40.55	39.47	1.08
187	Sardar Shahar	Somasar	DW	Yr. Alluvium	A(S)	59.80	57.30	57.18	0.12
188	Sardar Shahar	Tolasar	PZ	Yr. Alluvium	A-3	140.50	57.40	58.13	-0.73
189	Sardar Shahar	Udasar Bidawtan	DW	Older Alluvium	Ao(S)	38.93	37.85	38.26	-0.41
190	Sardar Shahar	Udsar Lodera	DW	Older Alluvium	AO-2	39.80	37.85	37.82	0.03
191	Sujangarh	Bamaniya	DW	Yr. Alluvium	Ao(S)	32.15	28.27	28.18	0.09
192	Sujangarh	Bhimsar	DW	Schist	Sc/Ph(S)	27.95	-	Dry	-
193	Sujangarh	Ganora	DW	Schist	Sc/Ph(S)	27.05	-	NOT OPENED	-
194	Sujangarh	Gedap	DW	Limestone	LS-3	61.93	-	-	-
195	Sujangarh	Gulerian	DW	Schist	Sc/Ph(S)	12.30	11.35	10.46	0.89
196	Sujangarh	Jeeli	DW	Jodhpur Sandstone	Sc/Ph(S)	87.72	-	-	-
197	Sujangarh	Jindarasar	DW	Schist	Sc/Ph(S)	23.80	20.40	12.67	7.73
198	Sujangarh	Joglia	DW	Schist	Sc/Ph(S)	43.50	38.10	37.36	0.74
199	Sujangarh	Kanoota	DW	Limestone	LS-3	53.00	-	-	-
200	Sujangarh	Karyera	DW	Limestone	LS-3	42.00	-	-	-
201	Sujangarh	Kodasar	DW	Schist	Sc/Ph(S)	42.65	34.35	23.91	10.44
202	Sujangarh	Kolasar	DW	Schist	Sc/Ph(S)	34.10	27.10	25.41	1.69
203	Sujangarh	Lakhmansar	DW	Jodhpur Sandstone	SS-J	78.13	-	-	-
204	Sujangarh	Magrasar	DW	Jodhpur Sandstone	SS-J	48.22	-	-	-
205	Sujangarh	Magrasar	PZ	Jodhpur Sandstone	SS-J	125.00	57.15	56.97	0.18
206	Sujangarh	Randhisar	DW	Schist	Sc/Ph(S)	33.00	-	-	-
207	Sujangarh	Salasar	DW	Yr. Alluvium	Ao(S)	42.25	-	-	-
208	Sujangarh	Salasar	PZ	Yr. Alluvium	Ao(S)	70.00	29.90	29.57	0.33
209	Sujangarh	Sandan	DW	Yr. Alluvium	Ao(S)	36.95	-	-	-
210	Sujangarh	Sarotia	DW	Schist	Sc/Ph(S)	58.60	45.80	44.96	0.84
211	Sujangarh	Sobhasar	DW	Yr. Alluvium	Ao(S)	29.56	-	-	-
212	Sujangarh	Sujangarh	DW	Schist	Sc/Ph(S)	11.70	-	-	-
213	Taranagar	Bhaleri	DW	Older Alluvium	Ao(S)	28.85	25.65	25.75	-0.10
214	Taranagar	Buchawas	DW	Older Alluvium	Ao(S)	30.65	26.50	26.65	-0.15
215	Taranagar	Joanipura	DW	Older Alluvium	Ao(S)	32.03	24.80	24.90	-0.10
216	Taranagar	Pandreu Tibba	DW	Older Alluvium	Ao(S)	24.80	20.25	20.35	-0.10
217	Taranagar	Punrawas	DW	Older Alluvium	Ao(S)	28.68	W.L.B.	W.L.B	-
218	Taranagar	Rajpura	DW	Older Alluvium	Ao(S)	26.10	-	-	-
219	Taranagar	Rajpura	PZ	Older Alluvium	Ao(S)	100.00	17.35	17.40	-0.05
220	Taranagar	Riya Tunda	DW	Older Alluvium	Ao(S)	38.00	-	-	-
221	Taranagar	Sahwa	DW	Older Alluvium	Ao(S)	36.09	-	-	-
222	Taranagar	Satyun	PZ	Older Alluvium	Ao(S)	74.64	18.45	18.50	-0.05
223	Taranagar	Taranagar	PZ	Older Alluvium	Ao(S)	70.00	-	-	-
DISTRICT - DAUSA									
1	Bandikui	ABHANERI	PZ	A	A	60.00	-	-	-
2	BANDIKUI	ABHANERI	DW	A	A	31.40	Dry	Dry	-
3	Bandikui	BADYALKALAN	DW	A	A	22.00	-	-	-
4	BANDIKUI	BADYALKALAN	PZ	A	A	102.00	37.20	34.90	2.30
5	BANDIKUI	BALAHEDA	PZ	A	A	60.00	Dry	Dry	-

SN	Block	Name of Village	Type of Well	Hydrogeological Formation	Zone	TD (m)	WL Pre 19 (m) bgl	WL Post 19 (m) bgl	Fluctuation Pre 19-Post 19
6	Bandikui	BANDIKUI	DW	Ao	Ao	24.55	-	-	-
7	BANDIKUI	BANDIKUI	PZ	Ao	Ao	100.00	52.50	52.20	0.30
8	Bandikui	BASWA	DW	Gneiss	Gn	22.00	-	-	-
9	BANDIKUI	BASWA	PZ	Gneiss	Gn	50.00	43.80	40.10	3.70
10	BANDIKUI	BIWAI	PZ	-	-	78.00	37.20	37.10	0.10
11	Bandikui	CHANDERA	PZ	Ao	Ao	60.00	21.00	20.70	0.30
12	BANDIKUI	CHORWARA	PZ	-	-	120.00	48.70	41.90	6.80
13	BANDIKUI	DHIGARIYA TAPPA KOLESHWAR	PZ	-	-	125.00	36.65	35.10	1.55
14	BANDIKUI	DIGARIBHEEM	PZ	-	-	95.00	63.80	56.40	7.40
15	BANDIKUI	GADANDI	PZ	Gneiss	Gn	73.00	-	-	-
16	Bandikui	GUDHA KATLA	DW	Ao	Ao	28.00	-	-	-
17	BANDIKUI	GUDHA KATLA	PZ	Ao	Ao	92.00	29.40	25.05	4.35
18	Bandikui	KOLWA	PZ	Ao	Ao	50.00	-	-	-
19	BANDIKUI	KOLWA	DW	Ao	Ao	21.70	-	-	-
20	BANDIKUI	KOLWA	PZ	-	Ao	110.00	52.40	50.10	2.30
21	Bandikui	LILOZ	DW	Gneiss	Gn	20.70	-	-	-
22	BANDIKUI	LILOZ	PZ	Gneiss	Gn	91.70	41.90	37.80	4.10
23	Bandikui	LOTWARA	DW	A	A	18.40	-	-	-
24	BANDIKUI	LOTWARA	PZ	A	A	97.50	47.40	47.20	0.20
25	BANDIKUI	MORADI	PZ	Ao	Ao	60.00	Dry	Dry	-
26	BANDIKUI	PHULELA	DW	Q	Q	44.60	-	-	-
27	BANDIKUI	PHULELA	PZ	Q	Q	70.00	41.00	39.10	1.90
28	BANDIKUI	PICHUPADA	PZ	Ao	Ao	102.00	56.10	54.20	1.90
29	Bandikui	PRATAPPURA	DW	Ao	Ao	23.10	-	-	-
30	Bandikui	RAMPURA	DW	Gneiss	Gn	35.00	-	-	-
31	BANDIKUI	RAMPURA	PZ	Gneiss	Gn	91.00	36.00	32.10	3.90
32	BANDIKUI	REHDIYA	PZ	Ao	Ao	79.00	22.40	19.90	2.50
33	BANDIKUI	TANTIYA	PZ	-	-	88.00	21.30	16.45	4.85
34	BANDIKUI	UPRERA	PZ	Q	Q	101.00	33.00	31.55	1.45
35	Dausa	BADOLI	PZ	Q	Q	82.00	27.50	26.30	1.20
36	Dausa	BANETHA	PZ	Q	Q	74.00	-	-	-
37	Dausa	BARAONDA	DW	Q	Q	13.10	-	-	-
38	Dausa	BEECHHALWAS BHANKRI	PZ	Phylite	Ph	79.00	-	-	-
39	Dausa	BHANDANA	PZ	Ao	Ao	115.00	-	-	-
40	Dausa	BHANDANA	PZ	Phylite	Ph	75.00	27.70	27.45	0.25
41	Dausa	BHANDAREJ	DW	Phylite	Ph	22.00	-	-	-
42	Dausa	BHANDAREJ	PZ	Phylite	Ph	92.10	17.50	14.35	3.15
43	Dausa	BHANDAREJ BIRASNA	PZ	Phylite	Ph	87.00	-	-	-
44	Dausa	BHANKARI	PZ	-	-	-	Roots	Roots	-
45	Dausa	BIRASANA	PZ	-	-	89.00	34.50	31.05	3.45
46	Dausa	BORODA	PZ	Phylite	Ph	70.00	27.00	24.15	2.85
47	Dausa	CHANDRANA	DW	Q	Q	22.00	-	-	-
48	Dausa	CHANDRANA	PZ	Q	Q	60.00	20.10	13.20	6.90
49	Dausa	CHANDRANA	PZ	Phylite	Ph	70.00	-	-	-
50	Dausa	CHAWANDEDA	PZ	-	-	88.00	17.20	17.10	0.10
51	Dausa	DAUSA	PZ	Phylite	Ph	52.00	18.70	11.06	7.64
52	Dausa	DAUSA	DW	Phylite	Ph	18.70	-	-	-

SN	Block	Name of Village	Type of Well	Hydrogeological Formation	Zone	TD (m)	WL Pre 19 (m) bgl	WL Post 19 (m) bgl	Fluctuation Pre 19-Post 19
53	Dausa	DAUSA RURAL	PZ	Phylite	Ph	72.00	-	-	-
54	Dausa	GANESHPURA	PZ	-	-	100.00	20.50	12.60	7.90
55	Dausa	HABIBWALA	PZ	-	-	100.00	28.60	21.70	6.90
56	Dausa	JIROTA	PZ	Ao	Ao	80.00	40.30	40.10	0.20
57	Dausa	JOPARA	PZ	Ao	Ao	114.20	27.45	24.50	2.95
58	Dausa	JOPRA	DW	Ao	Ao	20.40	-	-	-
59	Dausa	KABLESHWAR	DW	Ao	Ao	22.00	-	-	-
60	Dausa	KABLESHWAR	PZ	Ao	Ao	84.00	36.20	32.20	4.00
61	Dausa	KALAKHO	DW	Ao	Ao	21.55	-	-	-
62	Dausa	KALAKHO	PZ	Ao	Ao	78.00	23.30	20.10	3.20
63	Dausa	KALIPAHARI	PZ	Q	Q	55.00	Dry	Dry	-
64	Dausa	KALOTA	PZ	-	-	120.00	18.81	18.15	0.66
65	Dausa	KHERWAL	PZ	-	-	120.00	20.25	20.10	0.15
66	Dausa	KHURI	DW	Q	Q	22.00	-	-	-
67	Dausa	KHURI	PZ	Q	Q	78.00	27.65	23.70	3.95
68	Dausa	KOLESWAR KALAN	PZ	-	-	125.00	39.10	32.30	6.80
69	Dausa	KUNDAL	DW	Q	Q	24.00	-	-	-
70	Dausa	KUNDAL	PZ	Q	Q	91.00	41.50	34.70	6.80
71	Dausa	NABHAWALA	PZ	Phylite	Ph	69.00	13.50	10.10	3.40
72	Dausa	NABHAWALA	PZ	Q	Q	75.00	-	-	-
73	Dausa	NANGAL	DW	Ao	Ao	14.50	-	-	-
74	Dausa	NANGAL BERSI PZ.	PZ	Q	Q	50.00	22.40	21.50	0.90
75	Dausa	RALAWATA	PZ	-	-	120.00	18.90	10.55	8.35
76	Dausa	SAINTHAL	DW	Q	Q	19.80	-	-	-
77	Dausa	SAINTHAL	PZ	Q	Q	92.00	30.80	20.90	9.90
78	Dausa	SINDOLI	PZ	-	-	120.00	32.00	29.90	2.10
79	Dausa	SUDERSHANPURA BAPI	PZ	Q	Q	84.00	Motor	Motor	-
80	Dausa	SURAJPURA	PZ	-	-	125.00	20.60	10.30	10.30
81	Dausa	TITARWARA KALAN	PZ	-	-	120.00	44.90	41.55	3.35
82	Lalsot	AMRABAD	PZ	-	-	108.00	53.90	48.70	5.20
83	Lalsot	ARNIA RALAWAS (NIZAMPUR)	PZ	Ao-1	Ao-1	78.00	-	-	-
84	Lalsot	BADH KALYANPURA	PZ	-	-	125.00	14.30	10.40	3.90
85	Lalsot	BAGRI	DW	Ao-2	Ao-2	16.00	-	-	-
86	Lalsot	BAGRI	PZ	Ao-2	Ao-2	81.00	25.40	21.20	4.20
87	Lalsot	BHAIRONWAS	DW	Ao-1	Ao-1	30.50	-	-	-
88	Lalsot	BHAIRONWAS	PZ	Ao-1	Ao-1	69.00	48.40	45.10	3.30
89	Lalsot	BIDARKHA	DW	Ao-1	Ao-1	14.50	-	-	-
90	Lalsot	BIDARKHA	PZ	Ao-1	Ao-1	90.00	21.45	19.80	1.65
91	Lalsot	BILONA KALAN	DW	Ao-1	Ao-1	23.10	-	-	-
92	Lalsot	BILONA KALAN	PZ	Ao-1	Ao-1	NA	-	-	-
93	Lalsot	BILONA KALAN	PZ	Ao-1	Ao-1	-	-	-	-
94	Lalsot	BILONA KALAN	PZ	Ao-2	Ao-2	89.00	43.70	39.10	4.60
95	Lalsot	DAULATPURA	DW	A	A	25.70	-	-	-
96	Lalsot	DIDWANA	DW	Ao-1	Ao-1	15.10	-	-	-
97	Lalsot	DIDWANA	PZ	Ao-2	Ao-2	102.20	31.10	28.85	2.25
98	Lalsot	DIDWANA	PZ	Ao-1	Ao-1	35.00	-	-	-
99	Lalsot	DUNGARPUR	DW	A	A	17.65	-	-	-

SN	Block	Name of Village	Type of Well	Hydrogeological Formation	Zone	TD (m)	WL Pre 19 (m) bgl	WL Post 19 (m) bgl	Fluctuation Pre 19-Post 19
100	Lalsot	DUNGARPUR	PZ	A	A	66.00	-	-	-
101	Lalsot	DUNGARPUR	PZ	-	-	105.00	42.30	37.80	4.50
102	Lalsot	GOL	DW	Ao-1	Ao-1	16.00	-	-	-
103	Lalsot	GOL	PZ	Ao-2	Ao-2	50.00	Motor	Motor	-
104	Lalsot	HAUDAYALI	PZ	Ao-1	Ao-1	NA	-	-	-
105	Lalsot	KANKARIYA	PZ	-	-	100.00	18.30	9.10	9.20
106	Lalsot	LAKHANPUR	DW	Ao-1	Ao-1	10.90	-	-	-
107	Lalsot	LAKHANPUR	PZ	Ao-1	Ao-1	89.00	14.80	11.10	3.70
108	Lalsot	LALSOT	DW	Ao-1	Ao-1	27.90	-	-	-
109	Lalsot	LALSOT	PZ	Ao-1	Ao-1	101.00	59.90	49.95	9.95
110	Lalsot	MANDAWARI	DW	Ao-1	Ao-1	16.60	-	-	-
111	Lalsot	MANDAWARI	PZ	Ao-1	Ao-1	51.00	Burried	Burried	-
112	Lalsot	NAYABAS	PZ	Ao-2	Ao-2	88.00	30.20	22.20	8.00
113	Lalsot	NAYAWAS	PZ	Ao	Ao	NA	-	-	-
114	Lalsot	PRITHVISINGHPURA(DAULATPURA)	PZ	Ao-2	Ao-2	101.00	57.80	47.90	9.90
115	Lalsot	RAHUWAS	PZ	Ao-1	Ao-1	NA	32.10	30.60	1.50
116	Lalsot	RAMGARH	DW	A	A	11.10	-	-	-
117	Lalsot	RAMGARH	PZ	A	A	55.00	37.10	34.70	2.40
118	Lalsot	RAMNAGAR	PZ	Ao-1	Ao-1	46.00	26.60	26.50	0.10
119	Lalsot	RATANPURA	DW	A	A	18.00	-	-	-
120	Lalsot	RATANPURA	PZ	Ao-1	Ao-1	50.00	Dry	Dry	-
121	Lalsot	SARIYA	DW	A	A	20.00	-	-	-
122	Lalsot	SARIYA	PZ	A	A	71.00	56.30	52.10	4.20
123	Lalsot	SHIVSINGHPURA	PZ	Ao-1	Ao-1	90.00	50.90	50.75	0.15
124	Lalsot	SONANDA	PZ	-	-	120.00	39.70	38.90	0.80
125	Lalsot	THUNI	PZ	A	A	90.00	53.20	50.70	2.50
126	Lawan	ALOODA	DW	Ao	Ao	20.60	-	-	-
127	Lawan	ALOODA	PZ	Ao	Ao	40.00	-	-	-
128	LAWAN	ALUDA	PZ	Phylite	Ph	78.00	17.55	15.65	1.90
129	LAWAN	BANIYANA	DW	Ao	Ao	17.40	-	-	-
130	LAWAN	BANIYANA	PZ	Ao	Ao	74.00	11.90	8.30	3.60
131	LAWAN	BASRA-RAJWAS	PZ	Ao	Ao	70.00	Dry	Dry	-
132	LAWAN	BHUDLABHUTPURA	PZ	-	-	120.00	38.90	36.65	2.25
133	LAWAN	CHHAREDA	PZ	Ao	Ao	48.00	-	-	-
134	LAWAN	DHIGARIYA	PZ	-	-	113.00	16.60	14.75	1.85
135	LAWAN	LAWAN	DW	Ao	Ao	19.10	-	-	-
136	LAWAN	LAWAN	PZ	Ao	Ao	76.00	-	-	-
137	LAWAN	LAWAN	PZ	-	-	120.00	45.31	45.93	-0.62
138	LAWAN	MALARANA	PZ	Ao	Ao	56.00	28.20	26.80	1.40
139	Lawan	MALARNA	DW	Ao	Ao	21.90	-	-	-
140	Lawan	MALWAS	DW	Ao	Ao	15.50	-	-	-
141	Lawan	MALWAS	PZ	Ao	Ao	NA	-	-	-
142	LAWAN	NANGAL RAJ.	PZ	Ao	Ao	40.00	Dry	38.65	-
143	Lawan	PAPARDA	DW	Ao	Ao	32.00	-	-	-
144	LAWAN	PAPARDA	PZ	Ao	Ao	90.00	16.50	15.75	0.75
145	LAWAN	RAM SINGHPURA (MALWAS)	PZ	Phylite	Ph	90.00	40.50	40.20	0.30
146	LAWAN	SHALYABAS	PZ	-	-	90.00	17.90	17.60	0.30

SN	Block	Name of Village	Type of Well	Hydrogeological Formation	Zone	TD (m)	WL Pre 19 (m) bgl	WL Post 19 (m) bgl	Fluctuation Pre 19-Post 19
147	LAWAN	SINGHWARA	PZ	-	-	125.00	32.40	31.70	0.70
148	Mahua	BALAHEDI	DW	Ao	Ao	22.50	-	-	-
149	Mahua	BALAHEDI	PZ	Ao	Ao	94.00	39.70	38.60	1.10
150	Mahua	BALAHEDI	PZ	-	-	90.00	47.40	45.25	2.15
151	Mahua	DHAND	DW	Ao	Ao	23.90	-	-	-
152	Mahua	DHAND	PZ	Ao	Ao	97.00	66.75	57.90	8.85
153	Mahua	DHOLAKUA	DW	Ao	Ao	21.10	-	-	-
154	Mahua	DHOLAKUA	PZ	Ao	Ao	81.50	60.85	53.40	7.45
155	Mahua	GAHNOLI	DW	Ao	Ao	10.00	-	-	-
156	Mahua	GAHNOLI	DW	Ao	Ao	25.40	21.90	21.50	0.40
157	Mahua	GAZIPUR	DW	Ao	Ao	9.90	-	-	-
158	Mahua	GAZIPUR	DW	Ao	Ao	15.50	-	-	-
159	Mahua	GAZIPUR	PZ	Ao	Ao	60.00	16.90	8.90	8.00
160	Mahua	GAZIPUR*	DW	-	-	-	-	-	-
161	Mahua	HADIYAROHAT	DW	Ao	Ao	22.50	Dry	Dry	-
162	Mahua	HINGOTWARI	DW	Ao	Ao	22.00	16.60	13.10	3.50
163	Mahua	HINGOTWARI	DW	-	-	-	-	-	-
164	Mahua	K.SUMERSINGH	DW	Ao	Ao	27.65	Dry	Dry	-
165	Mahua	KESRA	PZ	-	-	125.00	44.30	35.70	8.60
166	Mahua	KHEDLA	DW	Ao	Ao	15.00	-	-	-
167	Mahua	KHEDLA	PZ	Ao	Ao	57.00	Burried	15.70	-
168	Mahua	KIRTI NANGLA	PZ	Ao	Ao	79.00	35.00	34.85	0.15
169	Mahua	MAHUA	DW	Ao	Ao	18.40	-	-	-
170	Mahua	MAHUA	PZ	Ao	Ao	50.00	Dry	Dry	-
171	Mahua	MANDAWAR	PZ	Ao	Ao	42.00	-	-	-
172	Mahua	MANDAWAR	DW	Ao	Ao	18.60	-	-	-
173	Mahua	NAHIDA	DW	Ao	Ao	18.00	Dry	Dry	-
174	Mahua	NANGAL MEENA	PZ	-	-	125.00	upto 100 m dry	upto 100 m dry	-
175	Mahua	PAKHAR	DW	Ao	Ao	23.50	22.40	17.90	4.50
176	Mahua	PEELWA	PZ	-	-	120.00	34.90	28.30	6.60
177	Mahua	PEEPALKHERA	PZ	Ao	Ao	87.00	53.90	Roots	-
178	Mahua	RASIDPUR	PZ	Ao	Ao	40.00	-	-	-
179	Mahua	RASIDPUR	DW	Ao	Ao	17.20	-	-	-
180	Mahua	SALEEMPUR	PZ	Ao	Ao	95.00	27.90	22.90	5.00
181	Mahua	SANTHA	DW	Ao	Ao	24.90	23.00	22.30	0.70
182	Mahua	SANTHA	PZ	Ao	Ao	98.00	-	-	-
183	Mahua	SARAWALI	PZ	Ao	Ao	103.00	63.70	63.65	0.05
184	Mahua	TALCHIRI	DW	Ao	Ao	27.00	19.30	10.40	8.90
185	Mahua	UKRUND	PZ	Ao	Ao	NA	-	-	-
186	Mahua	UKRUND	DW	Ao	Ao	27.00	Dry	Dry	-
187	SIKRAI	BAAD BAHRAWANDA	PZ	-	-	109.00	55.80	51.60	4.20
188	SIKRAI	BAHRAWANDA	PZ	-	-	68.00	52.90	48.60	4.30
189	Sikrai	BAIRAONDA	DW	Q	Q	20.90	-	-	-
190	SIKRAI	BAIRAONDA	PZ	Q	Q	87.00	-	-	-
191	SIKRAI	BUJOT	PZ	-	-	125.00	53.10	46.30	6.80
192	SIKRAI	CHOKARWARA	PZ	A	A	103.00	41.40	41.10	0.30
193	Sikrai	DENDABASERI	DW	Q	Q	33.00	dry	dry	-

SN	Block	Name of Village	Type of Well	Hydrogeological Formation	Zone	TD (m)	WL Pre 19 (m) bgl	WL Post 19 (m) bgl	Fluctuation Pre 19-Post 19
194	Sikrai	DEORI	DW	A	A	21.00	-	-	-
195	SIKRAI	DEORI	PZ	A	A	60.00	26.10	17.10	9.00
196	SIKRAI	DUBBI	DW	A	A	26.00	-	-	-
197	SIKRAI	DUBBI	PZ	A	A	NA	-	-	-
198	SIKRAI	DUBBI	PZ	Q	Q	65.70	43.60	41.70	1.90
199	Sikrai	GADORA	PZ	Q	Q	132.00	-	-	-
200	SIKRAI	GANDRAWA	DW	A	A	-	dry	dry	-
201	SIKRAI	GARH	PZ	A	A	NA	-	-	-
202	Sikrai	GEEJGARH	DW	A	A	25.00	-	-	-
203	SIKRAI	GEEJGARH	PZ	A	A	62.00	Not Opened	Not Opened	-
204	Sikrai	KALAKHO	DW	Q	Q	24.10	-	-	-
205	SIKRAI	KALAKHO	PZ	Q	Q	90.00	Roots	Roots	-
206	SIKRAI	KHERI RAMLA	PZ	-	-	73.00	46.85	45.65	1.20
207	Sikrai	L.BALAJI	DW	A	A	16.50	-	-	-
208	SIKRAI	L.BALAJI	PZ	A	A	74.00	45.90	42.20	3.70
209	SIKRAI	LANKA	PZ	-	-	120.00	30.39	TDWLR	-
210	Sikrai	MANPUR	DW	A	A	14.10	-	-	-
211	SIKRAI	MANPUR	PZ	A	A	-	Dry	Dry	-
212	SIKRAI	MORER	PZ	A	A	95.00	50.30	45.55	4.75
213	SIKRAI	PATAN	PZ	-	-	125.00	37.15	32.60	4.55
214	SIKRAI	PILODI	PZ	A	A	79.00	48.00	46.10	1.90
215	Sikrai	RANOLI	DW	A	A	14.00	-	-	-
216	SIKRAI	RANOLI	PZ	-	-	-	20.40	16.80	3.60
217	Sikrai	SARAI	PZ	Q	Q	146.00	-	-	-
218	SIKRAI	SARAI	PZ	Q	Q	90.00	-	-	-
219	SIKRAI	SIKANDRA	DW	A	A	15.30	-	-	-
220	SIKRAI	SIKANDRA	PZ	A	A	43.00	Dry	Dry	-
221	Sikrai	SIKRAI	DW	A	A	16.90	-	-	-
222	SIKRAI	SIKRAI	PZ	A	A	64.00	Motor	Motor	-
223	SIKRAI	TORDA	PZ	Q	Q	65.70	-	-	-
224	SIKRAI	UDAIPURA	DW	A	A	18.00	Dry	Dry	-
DISTRICT - DHOLPUR									
1	BARI	BABU DEV STHAN	DW	SANDSTONE	Ss(NC)	15.80	9.68	4.30	5.38
2	BARI	BANBIHAR	DW	SANDSTONE	Ss(NC)	14.50	3.30	0.80	2.50
3	BARI	BARI	DW	SANDSTONE	Ss(C)	14.20	-	-	-
4	BARI	BARI	PZ	SANDSTONE	Ss(C)	70.00	13.80	13.10	0.70
5	BARI	BASAIDANG	DW	SANDSTONE	Ss(NC)	32.50	Dry	Dry	-
6	BARI	BASAIDANG	PZ	SANDSTONE	Ss(NC)	80.00	36.70	26.70	10.00
7	BARI	BEERPUR DANG	DW	SANDSTONE	Ss(NC)	10.20	6.50	2.80	3.70
8	BARI	BHATESAR KALAN	DW	ALLUVIUM	'Ao"(NC	9.25	7.65	4.25	3.40
9	BARI	BIJAULI	PZ	-	-	101.00	9.70	3.80	5.90
10	BARI	CHAAVARI KA PURA	PZ	-	-	101.00	19.20	9.90	9.30
11	BARI	DHAJPUR	DW	ALLUVIUM	'Ao"(NC	20.00	Burried	Burried	-
12	BARI	DHANORA	PZ	-	-	100.00	6.30	3.90	2.40
13	BARI	DHEEMRI	DW	SANDSTONE	Ss(NC)	12.50	10.20	3.30	6.90
14	BARI	DHURWAS	DW	ALLUVIUM	'Ao"(NC	20.00	-	-	-

SN	Block	Name of Village	Type of Well	Hydrogeological Formation	Zone	TD (m)	WL Pre 19 (m) bgl	WL Post 19 (m) bgl	Fluctuation Pre 19-Post 19
15	BARI	GAJPURA	DW	SANDSTONE	Ss(NC)	10.50	8.35	3.00	5.35
16	BARI	GUJARPURA	PZ	ALLUVIUM	'Ao"(NC	42.00	22.75	20.55	2.20
17	BARI	HANSAI	DW	ALLUVIUM	"Ao"(C)	36.10	-	-	-
18	BARI	JAMALPUR	DW	ALLUVIUM	'Ao"(NC	11.00	-	-	-
19	BARI	JAPAWALI	PZ	ALLUVIUM	'Ao"(NC	50.00	Dry	Dry	-
20	BARI	JOGIAPURA	DW	ALLUVIUM	'Ao"(NC	29.20	26.70	21.25	5.45
21	BARI	KHANPUR	DW	SANDSTONE	Ss(C)	7.00	2.25	1.10	1.15
22	BARI	KHORPURA	DW	SANDSTONE	Ss(NC)	24.40	11.90	13.80	-1.90
23	BARI	KUDINNA	PZ	-	-	101.00	14.30	8.90	5.40
24	BARI	KUHAWANI	DW	ALLUVIUM	"Ao"(C)	10.90	9.93	8.20	1.73
25	BARI	MASOORA	DW	SANDSTONE	Ss(NC)	15.25	Abandoned	Abandoned	-
26	BARI	NAYAPURA	DW	SANDSTONE	Ss(NC)	9.90	Dry	Dry	-
27	BARI	NIZAMPUR	DW	SANDSTONE	Ss(NC)	8.90	-	-	-
28	BARI	NOHRA	PZ	ALLUVIUM	'Ao"(NC	50.00	21.00	20.65	0.35
29	BARI	PIDAOLI	DW	ALLUVIUM	'Ao"(NC	16.48	-	-	-
30	BARI	RAHE	PZ	-	-	-	NOT OPEN	NOT OPEN	-
31	BARI	RAJAI	DW	ALLUVIUM	'Ao"(NC	19.10	16.40	8.20	8.20
32	BARI	RUDHERA	DW	SANDSTONE	Ss(NC)	15.50	6.25	2.60	3.65
33	BARI	RUDHERA	PZ	SANDSTONE	Ss(NC)	70.00	-	-	-
34	BARI	SANAURA	DW	SANDSTONE	Ss(NC)	22.25	12.80	8.90	3.90
35	BARI	SONA KA GURJA	DW	SANDSTONE	Ss(NC)	19.10	6.60	3.70	2.90
36	BARI	SONHA	DW	ALLUVIUM	'Ao"(NC	16.10	-	-	-
37	BARI	SUNIPURA	DW	SANDSTONE	Ss(NC)	15.10	7.10	5.50	1.60
38	BARI	SUNNIPURA	PZ	SANDSTONE	Ss(NC)	44.00	Abandoned	Abandoned	-
39	BARI	TAKEEPUR	DW	ALLUVIUM	'Ao"(NC	12.10	-	-	-
40	BARI	TAUNTRI	DW	ALLUVIUM	"Ao"(C)	20.75	-	-	-
41	BARI	UMREH	DW	SANDSTONE	Ss(C)	16.60	12.60	11.80	0.80
42	BARI	UMRI	DW	ALLUVIUM	'Ao"(NC	15.00	-	-	-
43	BARI	VIRAMPURA	DW	SANDSTONE	Ss(NC)	17.50	9.20	3.60	5.60
44	BASERI	ANGAI	DW	SANDSTONE	Ss	22.80	13.00	3.80	9.20
45	BASERI	BANSRAI	DW	SANDSTONE	Ss	10.00	7.60	5.90	1.70
46	BASERI	BAROLI	DW	SANDSTONE	Ss	10.20	9.77	3.00	6.77
47	BASERI	BARONAPURA	DW	SANDSTONE	Ss	11.00	5.80	4.75	1.05
48	BASERI	BASERI	DW	ALLUVIUM	"Ao"	18.30	-	-	-
49	BASERI	BAURELI	DW	ALLUVIUM	"Ao"	15.90	6.10	3.10	3.00
50	BASERI	BHAGORA	DW	SANDSTONE	Ss	11.00	4.55	4.00	0.55
51	BASERI	BHAMPURA	DW	SANDSTONE	Ss	28.00	-	-	-
52	BASERI	BHARLI	DW	ALLUVIUM	"Ao"	14.50	6.50	6.40	0.10
53	BASERI	BHIRAMAD	PZ	SANDSTONE	Ss	50.00	19.85	8.35	11.50
54	BASERI	BILLONI	DW	ALLUVIUM	"Ao"	18.00	14.90	4.40	10.50
55	BASERI	CHANDRAWALI	PZ	-	-	-	10.89	7.50	3.39
56	BASERI	CHANDPURA	DW	SANDSTONE	Ss	11.50	8.00	4.10	3.90
57	BASERI	CHILLAKHOR	DW	SANDSTONE	Ss	24.00	8.80	4.90	3.90
58	BASERI	DHARAMPUR	DW	SANDSTONE	Ss	12.00	8.35	6.30	2.05
59	BASERI	DHAUNDH	DW	SANDSTONE	Ss	18.60	7.70	5.80	1.90

SN	Block	Name of Village	Type of Well	Hydrogeological Formation	Zone	TD (m)	WL Pre 19 (m) bgl	WL Post 19 (m) bgl	Fluctuation Pre 19-Post 19
60	BASERI	DOMAI	DW	SANDSTONE	Ss	21.15	14.90	9.60	5.30
61	BASERI	DURGSI	PZ	-	-	-	25.87	18.90	6.97
62	BASERI	EKTA	DW	ALLUVIUM	"Ao"	12.50	6.80	3.50	3.30
63	BASERI	GADARPURA	DW	SANDSTONE	Ss	15.60	12.25	6.90	5.35
64	BASERI	JAKHA	PZ	-	-	100.00	32.20	32.20	0.00
65	BASERI	JARGA	DW	ALLUVIUM	"Ao"	13.30	11.00	9.50	1.50
66	BASERI	JATPURA	DW	ALLUVIUM	"Ao"	16.00	12.90	11.30	1.60
67	BASERI	JHIRI	DW	ALLUVIUM	Ss	17.00	-	-	-
68	BASERI	KARILPURA	DW	SANDSTONE	Ss	18.10	13.20	9.10	4.10
69	BASERI	KHANPUR	DW	SANDSTONE	Ss	10.70	6.00	1.60	4.40
70	BASERI	KHINDORA	DW	ALLUVIUM	"Ao"	12.00	-	-	-
71	BASERI	KHINDORA	PZ	ALLUVIUM	"Ao"	41.00	6.80	5.45	1.35
72	BASERI	KHINNOT	DW	SANDSTONE	Ss	22.00	-	-	-
73	BASERI	KONOSA	DW	SANDSTONE	Ss	16.20	Burried	Burried	-
74	BASERI	KOTA	DW	SANDSTONE	Ss	17.90	10.78	9.05	1.73
75	BASERI	KOTRA	DW	SANDSTONE	Ss	5.04	4.00	4.00	0.00
76	BASERI	KOTRA	PZ	SANDSTONE	Ss	80.00	2.83	4.10	-1.27
77	BASERI	MAHARPUR	PZ	-	-	99.00	32.25	27.10	5.15
78	BASERI	MAUTHIYAPURA	PZ	-	-	98.00	34.28	29.50	4.78
79	BASERI	NADANPUR	DW	SANDSTONE	Ss	14.00	11.00	7.30	3.70
80	BASERI	NARAYANPURA	PZ	-	-	-	32.00	27.90	4.10
81	BASERI	PADAMPURA	DW	SANDSTONE	Ss	13.15	-	-	-
82	BASERI	RAHRAI	DW	SANDSTONE	Ss	14.00	11.65	2.95	8.70
83	BASERI	RATANPUR	DW	ALLUVIUM	"Ao"	16.25	10.70	9.95	0.75
84	BASERI	RICHERA	PZ	ALLUVIUM	Ss	50.00	13.30	6.60	6.70
85	BASERI	RIJHONI	DW	SANDSTONE	Ss	11.40	Dry	Dry	-
86	BASERI	RIJHONI	PZ	SANDSTONE	Ss	80.00	39.60	35.80	3.80
87	BASERI	SALEEMPUR	DW	ALLUVIUM	"Ao"	12.20	5.10	5.05	0.05
88	BASERI	SHEETALPURA	PZ	-	-	-	24.20	21.20	3.00
89	BASERI	SIRMATHURA	DW	SANDSTONE	Ss	14.50	10.40	10.70	-0.30
90	BASERI	SIRMATHURA	PZ	SANDSTONE	Ss	60.00	14.45	12.65	1.80
91	BASERI	SURARI KALAN	DW	SANDSTONE	Ss	17.00	9.50	15.45	-5.95
92	BASERI	URDUPURA	DW	SANDSTONE	Ss	16.70	12.97	3.40	9.57
93	BASERI	VATIKRA	DW	SANDSTONE	Ss	15.00	11.38	8.60	2.78
94	Dholpur	BASAI NIB	DW	SANDSTONE	Ss	38.00	Dry	15.97	-
95	Dholpur	BASANKAPURA	DW	ALLUVIUM	"Ao"	16.00	-	-	-
96	Dholpur	BEECHHIYA	DW	SANDSTONE	Ss	15.60	-	-	-
97	Dholpur	BHADIYANA	DW	ALLUVIUM	"Ao"	30.00	Dry	Dry	-
98	Dholpur	BISHNODA	DW	SANDSTONE	Ss	22.00	15.45	4.60	10.85
99	Dholpur	BOTHPURA	PZ	ALLUVIUM	"Ao"	50.00	Dry	Dry	-
100	Dholpur	DARIYAPURA	DW	ALLUVIUM	"Ao"	9.20	6.90	5.70	1.20
101	Dholpur	DHEEMRI	DW	ALLUVIUM	"Ao"	17.55	-	-	-
102	Dholpur	DHOLPUR	DW	SANDSTONE	Ss	24.70	16.70	13.00	3.70
103	Dholpur	DHOLPUR	PZ	SANDSTONE	Ss	31.30	13.95	burden of constr	-
104	Dholpur	DHOLPUR	PZ	SANDSTONE	Ss	80.00	18.55	14.40	4.15

SN	Block	Name of Village	Type of Well	Hydrogeological Formation	Zone	TD (m)	WL Pre 19 (m) bgl	WL Post 19 (m) bgl	Fluctuation Pre 19-Post 19
105	Dholpur	HANOTA	PZ	ALLUVIUM	"Ao"	NA	-	-	-
106	Dholpur	KHERA	DW	SANDSTONE	Ss	9.09	7.50	7.05	0.45
107	Dholpur	KOTRA	PZ	-	-	101.00	30.30	19.10	11.20
108	Dholpur	MANIA	PZ	ALLUVIUM	"Ao"	NA	-	-	-
109	Dholpur	MANIA	PZ	ALLUVIUM	"Ao"	50.00	38.65	38.80	-0.15
110	Dholpur	NATHUAPURA	DW	SANDSTONE	Ss	22.90	13.40	13.30	0.10
111	Dholpur	NIBI	DW	SANDSTONE	Ss	11.20	7.80	1.85	5.95
112	Dholpur	ODI KA PURA	PZ	-	-	100.00	8.39	7.70	0.69
113	Dholpur	PACHGAON	DW	SANDSTONE	Ss	16.50	12.30	9.80	2.50
114	Dholpur	PATEWARI	DW	SANDSTONE	Ss	8.90	5.46	2.20	3.26
115	Dholpur	PURANICHHAONI	DW	SANDSTONE	Ss	8.70	3.00	3.10	-0.10
116	Dholpur	SAGARPURA	DW	SANDSTONE	Ss	24.50	Dry	Dry	-
117	Dholpur	SANDRA	DW	SANDSTONE	Ss	11.80	9.10	8.20	0.90
118	Dholpur	SUAKABAG	DW	ALLUVIUM	"Ao"	16.50	-	-	-
119	Dholpur	TANDA	PZ	ALLUVIUM	"Ao"	50.00	-	-	-
120	Rajakhera	AMBARPUR	PZ	ALLUVIUM	"Ao"	60.00	51.90	50.40	1.50
121	Rajakhera	ANDWAPURANI	DW	ALLUVIUM	"Ao"	20.00	-	-	-
122	Rajakhera	ANDWAPURANI	PZ	ALLUVIUM	"Ao"	91.10	22.80	13.20	9.60
123	Rajakhera	ATROLI	DW	ALLUVIUM	"Ao"	24.00	-	-	-
124	Rajakhera	BAJANA	DW	ALLUVIUM	"Ao"	27.50	-	-	-
125	Rajakhera	BAMROLI	DW	ALLUVIUM	"Ao"	15.40	7.00	7.80	-0.80
126	Rajakhera	BARAHMORI	DW	ALLUVIUM	"Ao"	25.00	26.65	17.60	9.05
127	Rajakhera	BASAI	DW	ALLUVIUM	"Ao"	36.00	-	-	-
128	Rajakhera	BASAI	PZ	ALLUVIUM	"Ao"	92.90	Filled	Filled	-
129	Rajakhera	BHAINSAKH	DW	ALLUVIUM	"Ao"	45.00	Filled	Filled	-
130	Rajakhera	CHEELPURA	PZ	-	-	100.00	17.50	7.50	10.00
131	Rajakhera	DAN	PZ	ALLUVIUM	"Ao"	60.00	26.85	25.60	1.25
132	Rajakhera	DONGARPUR	DW	ALLUVIUM	"Ao"	19.50	-	-	-
133	Rajakhera	FARASPUR	DW	ALLUVIUM	"Ao"	22.35	-	-	-
134	Rajakhera	GADRAI	DW	ALLUVIUM	"Ao"	23.10	-	-	-
135	Rajakhera	GARHIJAFFR	DW	ALLUVIUM	"Ao"	21.20	17.45	7.70	9.75
136	Rajakhera	GUNPUR	DW	ALLUVIUM	"Ao"	20.00	14.90	7.75	7.15
137	Rajakhera	HARDAYALPUR	DW	ALLUVIUM	"Ao"	18.60	-	-	-
138	Rajakhera	HATWARI	DW	ALLUVIUM	"Ao"	12.70	Dry	Dry	-
139	Rajakhera	JAGMADIYAPURA	DW	ALLUVIUM	"Ao"	19.65	-	-	-
140	Rajakhera	JAGMADIYAPURA	PZ	ALLUVIUM	"Ao"	80.00	Abandoned	Abandoned	-
141	Rajakhera	JAITPUR	DW	ALLUVIUM	"Ao"	35.00	-	-	-
142	Rajakhera	KAILASHPURA	DW	ALLUVIUM	"Ao"	25.60	-	-	-
143	Rajakhera	KAILASHPURA	PZ	ALLUVIUM	"Ao"	55.10	35.90	31.50	4.40
144	Rajakhera	KARKAKHERLI	DW	ALLUVIUM	"Ao"	21.25	-	-	-
145	Rajakhera	KARKAKHERLI	PZ	ALLUVIUM	"Ao"	67.30	Abandoned	Abandoned	-
146	Rajakhera	KHERLI	DW	ALLUVIUM	"Ao"	21.00	-	-	-
147	Rajakhera	KHERLI	PZ	ALLUVIUM	"Ao"	36.80	17.25	14.30	2.95
148	Rajakhera	KOTPURA	PZ	ALLUVIUM	"Ao"	60.00	17.50	16.40	1.10
149	Rajakhera	LUHARI	DW	ALLUVIUM	"Ao"	16.43	11.30	10.00	1.30

SN	Block	Name of Village	Type of Well	Hydrogeological Formation	Zone	TD (m)	WL Pre 19 (m) bgl	WL Post 19 (m) bgl	Fluctuation Pre 19-Post 19
150	Rajakhera	LUHARI	PZ	ALLUVIUM	"Ao"	56.00	12.13	10.20	1.93
151	Rajakhera	MACHARIYA	DW	ALLUVIUM	"Ao"	27.00	-	-	-
152	Rajakhera	MACHARIYA	PZ	ALLUVIUM	"Ao"	96.90	35.60	34.30	1.30
153	Rajakhera	MAHJITKAPURA	DW	ALLUVIUM	"Ao"	28.10	-	-	-
154	Rajakhera	MAHJITKAPURA	PZ	ALLUVIUM	"Ao"	60.00	-	-	-
155	Rajakhera	MANGROL	DW	ALLUVIUM	"Ao"	38.00	31.80	37.40	-5.60
156	Rajakhera	MANGROL	PZ	ALLUVIUM	"Ao"	50.00	by overburde	by overburde	-
157	Rajakhera	MARAINA	DW	ALLUVIUM	"Ao"	20.40	Dry	Dry	-
158	Rajakhera	MARAINA	PZ	ALLUVIUM	"Ao"	NA	-	-	-
159	Rajakhera	NADORA	PZ	-	-	-	47.30	47.50	-0.20
160	Rajakhera	NAGAR	DW	ALLUVIUM	"Ao"	10.00	Dry	Dry	-
161	Rajakhera	NANDOLI	PZ	ALLUVIUM	"Ao"	50.00	-	-	-
162	Rajakhera	RAJAKHERA	DW	ALLUVIUM	"Ao"	31.80	-	-	-
163	Rajakhera	RAJAKHERA	PZ	ALLUVIUM	"Ao"	100.00	44.95	43.10	1.85
164	Rajakhera	RANCHHORPURA	DW	ALLUVIUM	"Ao"	31.00	-	-	-
165	Rajakhera	RANCHHORPURA	PZ	ALLUVIUM	"Ao"	51.50	42.40	Dry	-
166	Rajakhera	RANDOLI	DW	ALLUVIUM	"Ao"	18.75	-	-	-
167	Rajakhera	SAMAUNA	PZ	ALLUVIUM	"Ao"	60.00	18.00	8.40	9.60
168	Rajakhera	SAMOR	DW	ALLUVIUM	"Ao"	18.70	15.53	16.40	-0.87
169	Rajakhera	SARKAULI	DW	ALLUVIUM	"Ao"	16.35	-	-	-
170	Rajakhera	SAWALIAPURA	DW	ALLUVIUM	"Ao"	26.20	-	-	-
171	Rajakhera	SINGAWALI	PZ	ALLUVIUM	"Ao"	60.00	-	-	-
172	Rajakhera	SINGAWALIKALAN	DW	ALLUVIUM	"Ao"	22.30	-	-	-
173	Rajakhera	SUNDERPURA	DW	ALLUVIUM	"Ao"	13.00	12.37	10.60	1.77
174	SAIPAU	BADRIKA	PZ	ALLUVIUM	"Ao"	50.00	Dry	Dry	-
175	SAIPAU	BASAINAWAB	PZ	ALLUVIUM	"Ao"	61.00	-	-	-
176	SAIPAU	CHITTAURA	DW	ALLUVIUM	"Ao"	18.00	-	-	-
177	SAIPAU	CHITTAURA	PZ	ALLUVIUM	"Ao"	45.50	29.80	30.50	-0.70
178	SAIPAU	DHANNA KA NAGLA	PZ	-	-	117.00	24.45	23.60	0.85
179	SAIPAU	KAIMARA	DW	ALLUVIUM	"Ao"	13.85	-	-	-
180	SAIPAU	KAITHRI	DW	ALLUVIUM	"Ao"	13.00	5.80	5.00	0.80
181	SAIPAU	KAITHRI	PZ	ALLUVIUM	"Ao"	80.00	Dry	Dry	-
182	SAIPAU	KANKOLI	DW	ALLUVIUM	"Ao"	19.70	-	-	-
183	SAIPAU	KARIMPUR	PZ	ALLUVIUM	"Ao"	55.00	35.00	30.90	4.10
184	SAIPAU	KOLARI	DW	ALLUVIUM	"Ao"	20.00	-	-	-
185	SAIPAU	KOLARI	PZ	ALLUVIUM	"Ao"	41.20	15.30	16.80	-1.50
186	SAIPAU	KUKRA	DW	ALLUVIUM	"Ao"	18.80	5.05	4.10	0.95
187	SAIPAU	KUMHERI	DW	ALLUVIUM	"Ao"	18.90	-	-	-
188	SAIPAU	KUMHERI	PZ	ALLUVIUM	"Ao"	46.00	29.95	20.70	9.25
189	SAIPAU	MALAUNI	PZ	ALLUVIUM	"Ao"	50.60	32.16	22.49	9.67
190	SAIPAU	MALONI PAWAR	DW	ALLUVIUM	"Ao"	18.00	-	-	-
191	SAIPAU	MANPUR	DW	ALLUVIUM	"Ao"	16.50	-	-	-
192	SAIPAU	MANPUR	PZ	ALLUVIUM	"Ao"	43.60	17.30	16.00	1.30
193	SAIPAU	NAURANGABAD	DW	ALLUVIUM	"Ao"	20.00	-	-	-
194	SAIPAU	NUNHERA	DW	ALLUVIUM	"Ao"	17.00	-	-	-

SN	Block	Name of Village	Type of Well	Hydrogeological Formation	Zone	TD (m)	WL Pre 19 (m) bgl	WL Post 19 (m) bgl	Fluctuation Pre 19-Post 19
195	SAIPAU	PIPRAUNWA	DW	ALLUVIUM	"Ao"	16.00	-	-	-
196	SAIPAU	PIPRAUNWA	PZ	ALLUVIUM	"Ao"	37.60	Filled	Filled	-
197	SAIPAU	PURENI	PZ	-	-	100.00	13.90	13.60	0.30
198	SAIPAU	SAHAROLI	DW	ALLUVIUM	"Ao"	14.20	4.90	7.05	-2.15
199	SAIPAU	SAIPAU	DW	ALLUVIUM	"Ao"	16.50	13.10	13.00	0.10
200	SAIPAU	SAIPAU	PZ	ALLUVIUM	"Ao"	40.00	-	-	-
201	SAIPAU	SAKHWARA	PZ	ALLUVIUM	"Ao"	46.00	-	-	-
202	SAIPAU	TASEEMO	DW	ALLUVIUM	"Ao"	20.50	-	-	-
203	SAIPAU	TASEEMO	PZ	ALLUVIUM	"Ao"	47.00	16.80	13.40	3.40
DISTRICT - DUNGARPUR									
1	Aspur	Ganeshpur	DW	Schist	Sc(NC)	17.22	12.80	2.60	10.20
2	Aspur	Parda Sakani	PZ	Gneiss	Sc(NC)	50.00	covered	covered	-
3	Aspur	Raiki	DW	Schist	Sc(NC)	10.80	9.00	3.35	5.65
4	Aspur	Raiki	PZ	Schist	Sc(NC)	70.00	16.70	6.00	10.70
5	Aspur	Sakani	DW	Schist	Sc(NC)	16.30	7.90	0.50	7.40
6	Aspur	Amartiya	DW	Schist	Sc(C)	11.85	6.60	0.30	6.30
7	Aspur	Aspur	DW	Schist	Sc(C)	19.82	12.20	4.80	7.40
8	Aspur	Aspur	PZ	Schist	Sc(C)	50.00	12.50	5.85	6.65
9	Aspur	Bankora	DW	Schist	Sc(C)	8.30	2.90	0.20	2.70
10	Aspur	Bankora	PZ	Schist	Sc(C)	70.00	covered	covered	-
11	Aspur	Barhoda	DW	Schist	Sc(C)	9.25	4.00	0.60	3.40
12	Aspur	Bokarsel	PZ	Gneiss	Gn(C)	92.00	10.30	0.40	9.90
13	Aspur	Galiyana	DW	Schist	Sc(C)	13.50	4.50	0.60	3.90
14	Aspur	INDODA	PZ	Schist	Sc(c)	90.00	23.30	6.90	16.40
15	Aspur	Katisor	DW	Schist	Sc(C)	13.50	5.30	0.25	5.05
16	Aspur	Nandli sagora	PZ	Schist	Sc(C)	78.00	14.30	4.10	10.20
17	Aspur	Punjpur	DW	Schist	Sc(C)	9.84	3.40	0.20	3.20
18	Aspur	Gara Nathji	DW	Gneiss	Gn1(C)	12.30	7.10	3.60	3.50
19	Aspur	Kharodiya	DW	Gneiss	Gn1(C)	10.00	5.70	2.20	3.50
20	Aspur	Kharodiya	PZ	Gneiss	Gn1(C)	50.00	6.00	4.10	1.90
21	Aspur	Parda Itiwar	DW	Gneiss	Gn1(C)	5.80	6.80	3.90	2.90
22	Aspur	Sara	DW	Gneiss	Gn1(C)	8.80	3.60	0.30	3.30
23	Aspur	Gara Kumhariya	DW	Gneiss	Gn2(NC)	6.10	4.60	0.10	4.50
24	Aspur	Gara Kumhariya	PZ	Gneiss	Gn2(NC)	70.00	7.20	0.20	7.00
25	Aspur	Khaleel	DW	Gneiss	Gn2(NC)	10.80	7.60	0.80	6.80
26	Aspur	Khaleel	PZ	Gneiss	Gn2(NC)	70.00	8.90	3.15	5.75
27	Aspur	Parda Thoor	DW	Gneiss	Gn2(NC)	11.40	9.60	0.35	9.25
28	Aspur	Parda Thoor	PZ	Gneiss	Gn2(NC)	60.00	covered	covered	-
29	Aspur	Usmania	PZ	Schist	Sc(C)	80.00	10.60	5.45	5.15
30	Aspur	Ramgarh	DW	Gneiss	Gn2(NC)	17.50	9.50	0.80	8.70
31	Bichhiwara	Amjhhara	DW	Phylite	Ph/Sc(NC)	10.80	9.20	3.30	5.90
32	Bichhiwara	Baldiya	DW	Phylite	Ph/Sc(NC)	11.30	9.60	2.30	7.30

SN	Block	Name of Village	Type of Well	Hydrogeological Formation	Zone	TD (m)	WL Pre 19 (m) bgl	WL Post 19 (m) bgl	Fluctuation Pre 19-Post 19
33	Bichhiwara	Baldiya	PZ	Phylite	Ph/Sc(NC)	50.00	9.20	2.70	6.50
34	Bichhiwara	Baroti	DW	Phylite	Ph/Sc(NC)	16.30	14.30	3.15	11.15
35	Bichhiwara	Bichhiwara	DW	Phylite	Ph/Sc(NC)	8.60	8.80	1.50	7.30
36	Bichhiwara	Bichhiwara	PZ	Phylite	Ph/Sc(NC)	70.00	damaged	damaged	-
37	Bichhiwara	Bokhla	DW	Phylite	Ph/Sc(NC)	10.80	7.30	2.30	5.00
38	Bichiwara	Chundavada	PZ	Phylite	Ph/Sc(NC)	90.00	23.20	1.90	21.30
39	Bichhiwara	Gamri Ahara	DW	Phylite	Ph/Sc(NC)	11.75	11.00	5.60	5.40
40	Bichhiwara	Gamri Ahara	PZ	Phylite	Ph/Sc(NC)	70.00	17.00	7.65	9.35
41	Bichhiwara	Jhalan(Malmatha)	PZ	Phylite	Ph/Sc(NC)	50.00	covered	covered	-
42	Bichhiwara	Kanba (Kanwa)	PZ	Phylite	Ph/Sc(NC)	70.00	13.30	4.85	8.45
43	Bichhiwara	Karauli	PZ	Phylite	Ph/Sc(NC)	70.00	7.80	3.90	3.90
44	Bichhiwara	Laxmanpura	PZ	Phylite	Ph/Sc(NC)	70.00	22.70	5.20	17.50
45	Bichhiwara	Lehna	DW	Phylite	Ph/Sc(NC)	9.40	9.20	2.30	6.90
46	Bichhiwara	Lehna	PZ	Phylite	Ph/Sc(NC)	70.00	11.80	3.55	8.25
47	Bichhiwara	Mewara	DW	Phylite	Ph/Sc(NC)	10.80	9.70	4.10	5.60
48	Bichhiwara	Mewara	Ob. Well	Phylite	Ph/Sc(NC)	50.00	48.00	5.15	42.85
49	Bichhiwara	Modar	DW	Phylite	Ph/Sc(NC)	11.15	11.10	3.70	7.40
50	Bichhiwara	Ram Sagda (Ramsagra)	DW	Phylite	Ph/Sc(NC)	19.05	18.50	4.80	13.70
51	Bichhiwara	Ram Sagda(Ramsagra)	PZ	Phylite	Ph/Sc(NC)	50.00	48.00	8.20	39.80
52	Bichiwara	Punaravada	PZ	Phylite	Ph/Sc(NC)	90.00	14.60	8.10	6.50
53	Bichhiwara	Ratanpur	DW	Phylite	Ph/Sc(NC)	12.60	12.00	1.10	10.90
54	Bichhiwara	Ratanpur	PZ	Phylite	Ph/Sc(NC)	70.00	11.30	1.55	9.75
55	Bichhiwara	Ratapani	DW	Phylite	Ph/Sc(NC)	24.20	23.10	10.30	12.80
56	Bichhiwara	Ratapani	PZ	Phylite	Ph/Sc(NC)	70.00	28.10	6.25	21.85
57	Bichiwara	Sabli	PZ	Phylite	Ph/Sc(NC)	98.00	34.30	29.00	5.30
58	Bichiwara	Sabli	PZ	Phylite	Ph/Sc(NC)	98.00	34.30	29.00	5.30
59	Bichhiwara	Sabli	DW	Phylite	Ph/Sc(NC)	6.85	5.50	4.60	0.90
60	Bichhiwara	Sanchiya	DW	Phylite	Ph/Sc(NC)	9.15	9.80	0.25	9.55
61	Bichhiwara	Sharam (Saram)	DW	Phylite	Ph/Sc(NC)	18.50	18.20	4.90	13.30
62	Bichhiwara	Sharam (Saram)	PZ	Phylite	Ph/Sc(NC)	70.00	33.60	5.45	28.15
63	Bichhiwara	Shishod	DW	Phylite	Ph/Sc(NC)	8.90	6.80	1.15	5.65
64	Bichhiwara	Shishod	PZ	Phylite	Ph/Sc(NC)	50.00	damaged	damaged	-
65	Bichhiwara	Talaiyan	DW	Phylite	Ph/Sc(NC)	9.44	8.50	1.80	6.70
66	Bichhiwara	Wer	DW	Phylite	Ph/Sc(NC)	20.73	22.60	4.50	18.10
67	Cheekhli	Ambada	PZ	Gneiss	Gn(NC)	90.00	9.20	4.85	4.35
68	Cheekhli	Cheekhli	DW	Phylite	Ph/Sc(NC)	14.70	13.70	4.50	9.20
69	Cheekhli	Cheekhli (Parda Vishnu Ji)	PZ	Phylite	Ph/Sc(NC)	90.00	55.10	6.20	48.90
70	Cheekhli	Dariyati	DW	Phylite	Ph/Sc(NC)	12.15	10.10	1.70	8.40
71	Cheekhli	Dariyati	PZ	Phylite	Ph/Sc(NC)	70.00	21.80	12.30	9.50
72	Cheekhli	Dhangoan	DW	Phylite	Ph/Sc(NC)	20.75	20.00	5.70	14.30
73	Cheekhli	Dhangoan	PZ	Phylite	Ph/Sc(NC)	50.00	25.80	5.80	20.00

SN	Block	Name of Village	Type of Well	Hydrogeological Formation	Zone	TD (m)	WL Pre 19 (m) bgl	WL Post 19 (m) bgl	Fluctuation Pre 19-Post 19
74	Cheekhli	Kuwan	DW	Phylite	Ph/Sc(NC)	7.25	7.20	2.80	4.40
75	Cheekhli	Piyola	DW	Phylite	Ph/Sc(NC)	50.00	23.60	10.80	12.80
76	Cheekhli	Kochri	PZ	Phylite	Ph/Sc(NC)	90.00	10.40	5.25	5.15
77	Cheekhli	Punawara	DW	Phylite	Ph/Sc(NC)	12.05	11.30	2.90	8.40
78	Cheekhli	Boramali	DW	Ultabasic	Ub(NC)	13.10	13.00	2.30	10.70
79	Cheekhli	Boramali	PZ	Ultabasic	Ub(NC)	50.00	27.90	1.85	26.05
80	Cheekhli	Doongar Saran	DW	Ultabasic	Ub(NC)	4.97	15.30	1.40	13.90
81	Cheekhli	Ghantigala	DW	Ultabasic	Ub(NC)	15.45	15.30	6.60	8.70
82	Cheekhli	Ghantigala	PZ	Ultabasic	Ub(NC)	70.00	tilted	tilted	-
83	Cheekhli	Joravarpura	PZ	Phylite	Ph/Sc(NC	90.00	8.90	4.50	4.40
84	Cheekhli	Malakholra	DW	Ultabasic	Ub(NC)	11.55	12.80	2.60	10.20
85	Cheekhli	Nai basti badgama	PZ	Ultabasic	Ub(NC)	60.00	18.40	6.90	11.50
86	Cheekhli	sendula	PZ	Phylite	Ph/Sc(NC)	90.00	30.50	0.35	30.15
87	Dovra	Parda Gokaliya	PZ	Schist	Ph/Sc(NC)	92.00	6.45	3.70	2.75
88	Dovra	Antri	DW	Phylite	Ph/Sc(NC)	9.50	5.70	0.15	5.55
89	Dovra	Berniya	PZ	Phylite	Ph/Sc(NC)	50.00	not open	3.70	-
90	Dovra	Damdi (Damri)	DW	Phylite	Ph/Sc(NC)	12.40	10.50	1.10	9.40
91	Dovra	Deosomnath	DW	Phylite	Ph/Sc(NC)	10.80	11.30	1.30	10.00
92	Dovra	Dhawari	DW	Phylite	Ph/Sc(NC)	15.00	9.60	2.40	7.20
93	Dovra	Dolwar Upli	DW	Phylite	Ph/Sc(NC)	10.55	6.50	1.05	5.45
94	Dovra	Dowra (Dovra)	DW	Phylite	Ph/Sc(NC)	13.00	10.30	1.00	9.30
95	Dovra	Dowra (Nayagaon Nichla)	PZ	Phylite	Ph/Sc(NC)	66.00	17.30	3.75	13.55
96	Dovra	Gehuwada	PZ	Phylite	Ph/Sc(NC)	68.00	7.10	0.60	6.50
97	Dovra	Hathai	PZ	Gneiss	Gn(NC)	80.00	8.30	6.15	2.15
98	Dovra	Hathai	DW	Phylite	Ph/Sc(NC)	10.15	8.30	1.20	7.10
99	Dovra	Hathai	PZ	Phylite	Ph/Sc(NC)	70.00	9.80	1.95	7.85
100	Dovra	Heeratan	DW	Phylite	Ph/Sc(NC)	5.70	4.55	1.70	2.85
101	Dovra	Heeratan	PZ	Phylite	Ph/Sc(NC)	50.00	damaged	damaged	-
102	Dovra	Khaparda	PZ	Phylite	Ph/Sc(NC)	90.00	26.60	1.90	24.70
103	Dovra	Jogiwara	DW	Phylite	Ph/Sc(NC)	19.60	17.30	4.70	12.60
104	Dovra	Mandwa	DW	Phylite	Ph/Sc(NC)	18.50	16.10	0.15	15.95
105	Dovra	Mandwa	PZ	Phylite	Ph/Sc(NC)	50.00	20.90	2.25	18.65
106	Dovra	Odwariya	DW	Phylite	Ph/Sc(NC)	18.10	17.60	2.90	14.70
107	Dovra	Odwariya	PZ	Phylite	Ph/Sc(NC)	70.00	15.60	6.60	9.00
108	Dovra	Pal Bassi	DW	Phylite	Ph/Sc(NC)	17.05	16.20	1.15	15.05
109	Dovra	Pal Bassi	PZ	Phylite	Ph/Sc(NC)	70.00	21.80	2.35	19.45
110	Dovra	Pal Doza	DW	Phylite	Ph/Sc(NC)	15.75	9.70	0.20	9.50
111	Dovra	Pal Doza	PZ	Phylite	Ph/Sc(NC)	50.00	13.60	10.50	3.10
112	Dovra	Pal Mandaw	DW	Phylite	Ph/Sc(NC)	6.70	Wellcollapsed	Wellcollapsed	-
113	Dovra	Pal Mandaw	PZ	Phylite	Ph/Sc(NC)	70.00	10.10	2.85	7.25
114	Dovra	Patli	DW	Phylite	Ph/Sc(NC)	7.79	6.60	0.30	6.30

SN	Block	Name of Village	Type of Well	Hydrogeological Formation	Zone	TD (m)	WL Pre 19 (m) bgl	WL Post 19 (m) bgl	Fluctuation Pre 19-Post 19
115	Dovra	Patli	PZ	Phylite	Ph/Sc(NC)	70.00	10.30	1.25	9.05
116	Dovra	Nagela	PZ	Gneiss	Gn(NC)	80.00	-	3.20	-
117	Dovra	Phaloj (Faloj)	DW	Phylite	Ph/Sc(NC)	10.50	6.60	0.60	6.00
118	Dovra	Punali	DW	Phylite	Ph/Sc(NC)	8.75	7.30	0.65	6.65
119	Dovra	Punali	Ob. Well	Phylite	Ph/Sc(NC)	50.00	5.40	1.55	3.85
120	Dovra	Ratanpura	DW	Phylite	Ph/Sc(NC)	12.00	7.90	1.80	6.10
121	Dovra	Satto (Satu)	DW	Phylite	Ph/Sc(NC)	10.00	7.90	0.60	7.30
122	Dovra	Talaiyan	DW	Phylite	Ph/Sc(NC)	12.50	12.50	2.20	10.30
123	Dovra	Thaiyata	DW	Phylite	Ph/Sc(NC)	9.37	5.80	0.10	5.70
124	Dovra	Thaiyata	PZ	Phylite	Ph/Sc(NC)	40.00	6.55	2.40	4.15
125	Dungarpur	Andar Khet	DW	Phylite	Ph/Sc(NC)	18.80	12.60	2.40	10.20
126	Dungarpur	Andar Khet	PZ	Phylite	Ph/Sc(NC)	70.00	15.30	3.50	11.80
127	Dungarpur	Balwara	DW	Phylite	Ph/Sc(NC)	16.45	15.50	4.20	11.30
128	Dungarpur	Balwara	PZ	Phylite	Ph/Sc(NC)	70.00	21.70	4.05	17.65
129	Dungarpur	Bhatpur	PZ	Phylite	Ph/Sc(NC)	90.00	13.50	3.90	9.60
130	Dungarpur	Beelri	DW	Phylite	Ph/Sc(NC)	8.50	6.30	2.80	3.50
131	Dungarpur	Chela	PZ	Phylite	Ph/Sc(NC)	76.00	15.10	3.50	11.60
132	Dungarpur	Pal Dewal	PZ	Phylite	Ph/Sc(NC)	90.00	23.30	5.40	17.90
133	Dungarpur	Deval Khas	DW	Phylite	Ph/Sc(NC)	17.50	13.80	0.60	13.20
134	Dungarpur	Gamri Dewal	DW	Phylite	Ph/Sc(NC)	9.60	4.80	0.60	4.20
135	Dungarpur	Gada Moraiya(Garmoraiya)	DW	Phylite	Ph/Sc(NC)	5.70	7.70	0.90	6.80
136	Dungarpur	Gada Moraiya(Garmoraiya)	PZ	Phylite	Ph/Sc(NC)	60.00	covered	covered	-
137	Dungarpur	Jhakol	DW	Phylite	Ph/Sc(NC)	11.60	11.60	3.80	7.80
138	Dungarpur	Jhakol	PZ	Phylite	Ph/Sc(NC)	42.00	18.30	4.85	13.45
139	Dungarpur	Kheda Kachwasa	DW	Phylite	Ph/Sc(NC)	8.95	6.60	0.90	5.70
140	Dungarpur	Mathugamda Khas	DW	Phylite	Ph/Sc(NC)	10.30	11.60	3.40	8.20
141	Dungarpur	Metali	DW	Phylite	Ph/Sc(NC)	8.70	7.50	3.70	3.80
142	Dungarpur	Metali	PZ	Phylite	Ph/Sc(NC)	50.00	10.20	3.15	7.05
143	Dungarpur	Majhola	PZ	Phylite	Ph/Sc(NC)	80.00	19.20	7.50	11.70
144	Dungarpur	Nawagaon	DW	Phylite	Ph/Sc(NC)	14.20	12.20	3.60	8.60
145	Dungarpur	Nawagaon	PZ	Phylite	Ph/Sc(NC)	50.00	not found	damaged	-
146	Dungarpur	Peeplada	DW	Phylite	Ph/Sc(NC)	11.50	10.20	3.50	6.70
147	Dungarpur	Peeplada	PZ	Phylite	Ph/Sc(NC)	70.00	24.50	9.45	15.05
148	Dungarpur	Rampur	DW	Phylite	Ph/Sc(NC)	13.70	10.45	0.70	9.75
149	Dungarpur	Kandula	PZ	Ultabasic	Ub (NC)	92.00	17.20	4.60	12.60
150	Dungarpur	Rohanwara	DW	Phylite	Ph/Sc(NC)	12.60	11.00	1.90	9.10
151	Dungarpur	Rohanwara	PZ	Phylite	Ph/Sc(NC)	70.00	12.50	8.80	3.70
152	Dungarpur	Teejwar	DW	Phylite	Ph/Sc(NC)	10.00	10.60	1.20	9.40
153	Dungarpur	Teejwar	PZ	Phylite	Ph/Sc(NC)	55.00	damaged	damaged	-
154	Dungarpur	Thana	DW	Phylite	Ph/Sc(NC)	10.10	11.70	3.60	8.10
155	Galiyakot	Ambara	DW	Schist	Ph/Sc(NC)	11.00	10.20	2.60	7.60

SN	Block	Name of Village	Type of Well	Hydrogeological Formation	Zone	TD (m)	WL Pre 19 (m) bgl	WL Post 19 (m) bgl	Fluctuation Pre 19-Post 19
156	Galiyakot	Ambara	PZ	Schist	Ph/Sc(NC)	70.00	9.60	4.25	5.35
157	Galiyakot	Bhemai	DW	Phylite	Ph/Sc(NC)	21.50	19.60	0.20	19.40
158	Galiyakot	HANSLA	PZ	Phylite	Ph/Sc(NC)	75.00	17.30	7.05	10.25
159	Galiyakot	Bhemai	PZ	Phylite	Ph/Sc(NC)	70.00	15.40	2.90	12.50
160	Galiyakot	Cheentri	DW	Phylite	Ph/Sc(NC)	22.70	12.10	1.50	10.60
161	Galiyakot	Cheentri	PZ	Phylite	Ph/Sc(NC)	77.00	13.10	6.10	7.00
162	Galiyakot	Dibra Chota	DW	Schist	Ph/Sc(NC)	16.65	15.40	1.20	14.20
163	Galiyakot	Dibrabara	DW	Gneiss	Gn(NC)	20.50	14.30	1.10	13.20
164	Galiyakot	Dibrabara	PZ	Gneiss	Gn(NC)	40.00	damaged	damaged	-
165	Galiyakot	Gariyata	PZ	Phylite	Ph/Sc(NC	90.00	38.90	10.40	28.50
166	Galiyakot	Galiyakot	DW	Phylite	Ph/Sc(NC)	20.65	not permitted	5.50	-
167	Galiyakot	Galiyakot	PZ	Phylite	Ph/Sc(NC)	70.00	18.70	9.90	8.80
168	Galiyakot	Ghata Ka Gaon	DW	Phylite	Ph/Sc(NC)	21.00	16.80	1.60	15.20
169	Galiyakot	Jasela	DW	Phylite	Ph/Sc(NC)	50.00	48.80	5.75	43.05
170	Galiyakot	Jhosawa	PZ	Phylite	Ph/Sc(NC)	70.00	21.10	2.20	18.90
171	Galiyakot	Nadiya	DW	Phylite	Ph/Sc(NC)	8.99	6.20	1.20	5.00
172	Galiyakot	Borkher	PZ	Phylite	Ph/Sc(NC)	80.00	8.70	1.10	7.60
173	Galiyakot	Parda Mehta	PZ	Phylite	Ph/Sc(NC)	80.00	12.30	3.20	9.10
174	Galiyakot	Ubli	PZ	Phylite	Ph/Sc(NC)	70.00	33.70	4.20	29.50
175	Jhonthri	ADIWAT	PZ	Phylite	Ph/Sc(NC)	90.00	21.20	6.90	14.30
176	Jhonthri	BEDA	PZ	Phylite	Ph/Sc(NC)	90.00	9.05	4.20	4.85
177	Jhonthri	Bheenda	PZ	Phylite	Ph/Sc(NC)	98.00	11.40	3.05	8.35
178	Jhonthri	Charwara	PZ	Ultabasic	Ub(NC)	90.00	23.50	4.60	18.90
179	Jhonthri	Balwaniya	DW	Phylite	Ph/Sc(NC)	12.30	12.20	2.60	9.60
180	Jhonthri	Jhonthri	DW	Phylite	Ph/Sc(NC)	13.60	14.30	2.60	11.70
181	Jhonthri	Karawara (Kherwara)	PZ	Phylite	Ph/Sc(NC)	80.00	16.20	3.50	12.70
182	Jhonthri	Mor Dungar	DW	Phylite	Ph/Sc(NC)	13.20	11.60	2.70	8.90
183	Jhonthri	Mor Dungar	PZ	Phylite	Ph/Sc(NC)	70.00	25.10	6.80	18.30
184	Jhonthri	Pagaran	DW	Phylite	Ph/Sc(NC)	7.70	7.20	0.60	6.60
185	Jhonthri	Pal Gandhwa	DW	Phylite	Ph/Sc(NC)	9.60	7.80	0.40	7.40
186	Jhonthri	Pohari	PZ	Phylite	Ph/Sc(NC)	70.00	14.60	damaged	-
187	Jhonthri	Renta	DW	Phylite	Ph/Sc(NC)	8.20	7.00	2.50	4.50
188	Jhonthri	Sansar Pur	DW	Phylite	Ph/Sc(NC)	10.60	8.50	3.80	4.70
189	Jhonthri	Sansar Pur	PZ	Phylite	Ph/Sc(NC)	50.00	not open	damaged	-
190	Jhonthri	Surata	PZ	Phylite	Ph/Sc(NC)	50.00	14.70	2.60	12.10
191	Jhonthri	Untia (Oontiya)	DW	Phylite	Ph/Sc(NC)	13.85	16.60	0.65	15.95
192	Jhonthri	Vedsa (Bedsa)	DW	Phylite	Ph/Sc(NC)	20.20	20.00	7.10	12.90
193	Jhonthri	Vikasnagar	DW	Phylite	Ph/Sc(NC)	14.00	13.30	2.40	10.90
194	Jhonthri	Veerawara	PZ	Phylite	Ph/Sc(NC)	90.00	22.90	5.25	17.65
195	Jhonthri	Vikasnagar (Venja)	PZ	Phylite	Ph/Sc(NC)	70.00	damaged	damaged	-
196	Sabla	Borigama Chhota	DW	Schist	Sc(C)	10.23	4.60	0.15	4.45

SN	Block	Name of Village	Type of Well	Hydrogeological Formation	Zone	TD (m)	WL Pre 19 (m) bgl	WL Post 19 (m) bgl	Fluctuation Pre 19-Post 19
197	Sabla	Jogiwara	DW	Schist	Sc(C)	11.70	8.50	2.20	6.30
198	Sabla	Kabja	DW	Schist	Sc(C)	15.10	8.50	1.00	7.50
199	Sabla	Kabja	PZ	Schist	Sc(C)	50.00	4.75	1.65	3.10
200	Sabla	Pachlasa Chhota	DW	Schist	Sc(C)	11.93	6.70	3.60	3.10
201	Sabla	Pachlasa Chhota	PZ	Schist	Sc(C)	78.00	7.70	4.75	2.95
202	Sabla	Sabla	DW	Schist	Sc(C)	9.35	6.30	1.05	5.25
203	Sabla	Vijaypura	PZ	Schist	Sc(C)	90.00	4.20	1.80	2.40
204	Sabla	Talora	DW	Schist	Sc(C)	14.80	13.30	0.50	12.80
205	Sabla	Deopura	DW	Schist	Gn1(NC)	11.00	4.60	1.20	3.40
206	Sabla	Harver	DW	Schist	Gn1(NC)	13.90	6.80	1.10	5.70
207	Sabla	Khanan	DW	Schist	Gn1(NC)	7.40	5.60	1.70	3.90
208	Sabla	Lembata	DW	Gneiss	Gn1(NC)	7.60	5.30	0.30	5.00
209	Sabla	Nithauwa	DW	Schist	Gn1(NC)	13.10	9.60	2.70	6.90
210	Sabla	Nithauwa	PZ	Schist	Gn1(NC)	70.00	damaged	damaged	-
211	Sabla	Reenchha	DW	Gneiss	Gn1(NC)	10.60	5.25	2.40	2.85
212	Sabla	Sagot	DW	Gneiss	Gn1(NC)	8.85	5.90	1.55	4.35
213	Sabla	Solanj (Jooni Or Khas)	DW	Schist	Gn1(NC)	12.60	6.60	2.10	4.50
214	Sabla	sabla	PZ	Schist	Gn1(NC)	90.00	8.60	1.00	7.60
215	Sabla	Solanj	Ob. Well	Schist	Gn1(NC)	60.00	covered	1.90	-
216	Sabla	Banwasa	DW	Gneiss	Gn1(C)	6.95	5.10	2.20	2.90
217	Sabla	Lorawal	DW	Gneiss	Gn1(C)	12.50	6.10	1.90	4.20
218	Sabla	Biluda	PZ	Gneiss	Gn1(C)	90.00	38.10	7.10	31.00
219	Sabla	Lorawal	PZ	Gneiss	Gn1(C)	70.00	7.90	1.50	6.40
220	Sabla	Nandli Ahara	DW	Gneiss	Gn1(C)	11.50	6.45	2.55	3.90
221	Sabla	Nandli Ahara	PZ	Gneiss	Gn1(C)	70.00	not open	damaged	-
222	sagwara	Ara	PZ	Gneiss	Gn1(C)	80.00	5.10	0.70	4.40
223	Sagwara	Bargama	DW	Phylite	Ph/Sc(NC)	8.90	7.55	2.30	5.25
224	Sagwara	Bhasor	DW	Schist	Ph/Sc(NC)	10.60	5.30	1.20	4.10
225	Sagwara	Bheelora	DW	Schist	Ph/Sc(NC)	17.20	not found	0.70	-
226	Sagwara	Bheelora	PZ	Schist	Ph/Sc(NC)	66.00	7.80	0.20	7.60
227	Sagwara	Bheemdari	DW	Schist	Ph/Sc(NC)	8.80	7.10	0.80	6.30
228	Sagwara	Bhuwasa	DW	Schist	Ph/Sc(NC)	12.60	13.90	0.20	13.70
229	Sagwara	Dhani Upli	DW	Schist	Ph/Sc(NC)	17.30	11.90	3.40	8.50
230	Sagwara	Dhani Upli	PZ	Schist	Ph/Sc(NC)	50.00	18.60	5.60	13.00
231	sagwara	jhakda	PZ	Phylite	Ph/Sc(NC)	90.00	motor	5.50	-
232	Sagwara	Ghotad	DW	Phylite	Ph/Sc(NC)	14.25	14.30	2.60	11.70
233	Sagwara	Jethana	DW	Schist	Ph/Sc(NC)	18.30	7.20	1.50	5.70
234	Sagwara	Jethana	PZ	Schist	Ph/Sc(NC)	70.00	7.70	1.00	6.70
235	Sagwara	Kariyana	DW	Schist	Ph/Sc(NC)	11.13	3.80	0.30	3.50
236	Sagwara	Kharagda	DW	Phylite	Ph/Sc(NC)	11.95	6.80	3.40	3.40
237	Sagwara	Kokapur	DW	Schist	Ph/Sc(NC)	17.60	5.30	2.60	2.70

SN	Block	Name of Village	Type of Well	Hydrogeological Formation	Zone	TD (m)	WL Pre 19 (m) bgl	WL Post 19 (m) bgl	Fluctuation Pre 19-Post 19
238	Sagwara	Nandor	DW	Phylite	Ph/Sc(NC)	12.00	11.30	0.50	10.80
239	Sagwara	Nandor	PZ	Phylite	Ph/Sc(NC)	50.00	13.90	0.70	13.20
240	Sagwara	Gowari	PZ	Phylite	Ph/Sc(NC)	90.00	13.30	0.20	13.10
241	Sagwara	Navagaon	DW	Schist	Ph/Sc(NC)	17.60	9.60	0.20	9.40
242	Sagwara	Navagaon	PZ	Phylite	Ph/Sc(NC)	50.00	10.40	3.05	7.35
243	Sagwara	Nokhana	DW	Schist	Ph/Sc(NC)	12.75	10.80	1.40	9.40
244	Sagwara	Obri	DW	Phylite	Ph/Sc(NC)	16.50	12.70	2.70	10.00
245	Sagwara	Obri	Ob. Well	Phylite	Ph/Sc(NC)	68.00	10.90	5.87	5.03
246	Sagwara	Padardi Bari	DW	Schist	Ph/Sc(NC)	13.70	6.90	0.70	6.20
247	Sagwara	Padla Handliya	DW	Phylite	Ph/Sc(NC)	16.50	18.80	3.50	15.30
248	Sagwara	Padla Handliya	PZ	Phylite	Ph/Sc(NC)	70.00	15.90	4.20	11.70
249	Sagwara	Parwa	DW	Schist	Ph/Sc(NC)	13.80	7.90	0.10	7.80
250	Sagwara	Ranoli	DW	Schist	Ph/Sc(NC)	11.45	4.60	0.40	4.20
251	Sagwara	Sagwara	DW	Schist	Ph/Sc(NC)	14.80	7.35	1.90	5.45
252	Sagwara	Sagwara	PZ	Phylite	Ph/Sc(NC)	50.00	9.20	2.40	6.80
253	sagwara	Varsinghpur	PZ	Schist	Ph/Sc	90.00	14.30	4.50	9.80
254	Sagwara	Samliya	DW	Schist	Ph/Sc(NC)	13.50	7.60	0.60	7.00
255	Sagwara	Saroda	DW	Schist	Ph/Sc(NC)	14.20	7.50	0.90	6.60
256	Sagwara	Surela	Ob. Well	Schist	Ph/Sc(NC)	60.00	roots	0.70	-
257	Sagwara	Vamasa	DW	Schist	Ph/Sc(NC)	21.50	5.10	0.60	4.50
258	Sagwara	Vamasa	PZ	Schist	Ph/Sc(NC)	70.00	8.10	2.25	5.85
259	Sagwara	Chiboora	DW	Gneiss	Gn(NC)	11.50	11.20	3.20	8.00
260	Sagwara	Leemborbari	DW	Gneiss	Gn(NC)	11.60	11.50	2.60	8.90
261	Sagwara	Leemborbari	PZ	Gneiss	Gn(NC)	70.00	23.30	10.70	12.60
262	Sagwara	Wageri (Vageri)	DW	Gneiss	Gn(NC)	12.20	9.70	1.90	7.80
263	simalwara	bhadar	PZ	ultabasic	Ub(NC)	42.00	14.50	5.75	8.75
264	Simalwara	Bansiya	DW	Schist	Ph/Sc(NC)	11.00	10.50	2.90	7.60
265	Simalwara	Bansiya (Ramsor)	PZ	Schist	Ph/Sc(NC)	70.00	40.90	13.90	27.00
266	Simalwara	Bhachariya	DW	Phylite	Ph/Sc(NC)	18.00	16.10	1.60	14.50
267	Simalwara	Bhachariya	PZ	Phylite	Ph/Sc(NC)	70.00	19.95	4.40	15.55
268	Simalwara	Bhainsla	DW	Phylite	Ph/Sc(NC)	15.20	11.70	4.70	7.00
269	Simalwara	Bhainsla	PZ	Phylite	Ph/Sc(NC)	50.00	covered	7.30	-
270	simalwara	Izzatpura	PZ	Phylite	Ph/Sc(NC)	90.00	20.50	5.80	14.70
271	Simalwara	Dechra	DW	Phylite	Ph/Sc(NC)	16.20	16.00	4.05	11.95
272	Simalwara	Dechra	PZ	Phylite	Ph/Sc(NC)	70.00	21.40	7.10	14.30
273	Simalwara	Dhambola	DW	Phylite	Ph/Sc(NC)	11.45	10.80	0.55	10.25
274	Simalwara	Doonka (Dooka)	DW	Phylite	Ph/Sc(NC)	12.95	16.10	4.40	11.70
275	Simalwara	Izzatpura (Ijjatpura)	DW	Phylite	Ph/Sc(NC)	15.00	18.30	3.20	15.10
276	simalwara	Dhodhra	PZ	Ultabasic	Ub(NC)	90.00	7.90	5.30	2.60
277	simalwara	Ghuved	PZ	Phylite	Ph/Sc(NC)	90.00	26.30	5.70	20.60
278	simalwara	Gelan	PZ	Phylite	Ph/Sc(NC)	90.00	28.20	8.70	19.50

SN	Block	Name of Village	Type of Well	Hydrogeological Formation	Zone	TD (m)	WL Pre 19 (m) bgl	WL Post 19 (m) bgl	Fluctuation Pre 19-Post 19
279	simalwara	Nithauwa	PZ	Phylite	Ph/Sc(NC)	90.00	23.80	4.20	19.60
280	Simalwara	Mandli	DW	Phylite	Ph/Sc(NC)	16.10	16.00	1.40	14.60
281	Simalwara	Mandli	PZ	Phylite	Ph/Sc(NC)	70.00	25.90	5.20	20.70
282	Simalwara	Peeth	DW	Phylite	Ph/Sc(NC)	12.00	8.80	3.55	5.25
283	Simalwara	Peeth	Ob. Well	Phylite	Ph/Sc(NC)	70.45	5.20	1.95	3.25
284	Simalwara	Rajpur	DW	Phylite	Ph/Sc(NC)	12.80	12.50	4.10	8.40
285	Simalwara	Ramsor Bara	DW	Phylite	Ph/Sc(NC)	15.25	15.00	3.50	11.50
286	Simalwara	Ramsor Bara	PZ	Phylite	Ph/Sc(NC)	70.00	40.90	6.35	34.55
287	Simalwara	Rastapal	DW	Phylite	Ph/Sc(NC)	18.60	18.50	3.30	15.20
288	Simalwara	Sadariya	DW	Phylite	Ph/Sc(NC)	15.80	15.50	2.50	13.00
289	Simalwara	Sadariya	PZ	Phylite	Ph/Sc(NC)	70.00	34.00	5.00	29.00
290	Simalwara	Sakarsi	DW	Phylite	Ph/Sc(NC)	12.82	12.80	1.90	10.90
291	Simalwara	Sarthoona	DW	Quartzite	Ph/Sc(NC)	16.15	16.00	2.05	13.95
292	Simalwara	Sarthoona	PZ	Quartzite	Ph/Sc(NC)	50.00	not open	damaged	-
293	Simalwara	Simalwara	DW	Phylite	Ph/Sc(NC)	18.15	14.70	1.10	13.60
294	Simalwara	Simalwara	PZ	Phylite	Ph/Sc(NC)	50.00	damaged	damaged	-
DISTRICT - GANGANAGAR									
1	Anupgarh	65Gb	DW	Yr. Alluvium	A1-C	43.00	13.63	13.67	-0.04
2	Anupgarh	75Gb	DW	Yr. Alluvium	A1-C	40.00	14.68	14.72	-0.04
3	Anupgarh	Anupgarh	DW	Yr. Alluvium	A1-C	39.50	12.74	15.25	-2.51
4	Anupgarh	Banda	DW	Yr. Alluvium	AS-C	23.80	9.37	9.26	0.11
5	Anupgarh	Naranwali	DW	Yr. Alluvium	AS-C	38.35	-	NIL	-
6	Anupgarh	Patroda	PZ	Yr. Alluvium	AS-C	60.00	demaged	Damaged	Damaged
7	Anupgarh	Ram Singhpura	DW	Yr. Alluvium	A1-C	24.25	15.03	15.48	-0.45
8	Anupgarh	Zorawarpura	PZ	Yr. Alluvium	AS-C	75.00	-	NIL	-
9	Ganganagar	15Z	DW	Yr. Alluvium	AS-C	20.70	7.48	7.21	0.27
10	Ganganagar	3B(Chhoti)	DW	Yr. Alluvium	AS-C	23.00	-	NIL	-
11	Ganganagar	5 H Bara	DW	Yr. Alluvium	A1-C	19.70	6.46	5.91	0.55
12	Ganganagar	5 H Bara	PZ	Yr. Alluvium	A1-C	75.00	-	NIL	-
13	Ganganagar	Chhoti Naiyowali	DW	Yr. Alluvium	AS-C	28.90	5.20	5.08	0.12
14	Ganganagar	Chunawad	DW	Yr. Alluvium	A1-C	32.70	11.67	11.62	0.05
15	Ganganagar	Daulatpura	DW	Yr. Alluvium	AS-C	8.60	4.30	4.27	0.03
16	Ganganagar	Daulatpura	PZ	Yr. Alluvium	AS-C	50.00	-	NIL	-
17	Ganganagar	Dullapur Keri	DW	Yr. Alluvium	A1-C	10.70	4.55	4.92	-0.37
18	Ganganagar	Dullapur Keri	PZ	Yr. Alluvium	A1-C	75.00	-	Damaged	-
19	Ganganagar	Fatuhi	DW	Yr. Alluvium	A1-C	10.75	Dry	Dry	Dry
20	Ganganagar	Ganga Nagar	PZ	Yr. Alluvium	AS-C	75.00	-	NIL	-
21	Ganganagar	Hindumalkot	DW	Yr. Alluvium	AS-C	23.30	Filled	Filled	Filled
22	Ganganagar	Jodhewala	DW	Yr. Alluvium	A1-C	23.70	12.35	12.04	0.31
23	Ganganagar	Koni	DW	Yr. Alluvium	AS-C	30.00	4.15	4.21	-0.06
24	Ganganagar	Mahiyanwali	DW	Yr. Alluvium	AS-C	20.15	-	NIL	-
25	Ganganagar	Mirzewala	DW	Yr. Alluvium	AS-C	18.75	4.61	4.54	0.07
26	Ganganagar	Mitilrathan	DW	Yr. Alluvium	A1-C	18.40	4.37	4.22	0.15
27	Ganganagar	Mohanpura	DW	Yr. Alluvium	AS-C	14.20	3.60	3.66	-0.06
28	Ganganagar	Rohiranwali	DW	Yr. Alluvium	A1-C	18.80	3.86	4.01	-0.15

SN	Block	Name of Village	Type of Well	Hydrogeological Formation	Zone	TD (m)	WL Pre 19 (m) bgl	WL Post 19 (m) bgl	Fluctuation Pre 19-Post 19
29	Ganganagar	Sadhuwali	PZ	Yr. Alluvium	A1-C	75.00	-	NIL	-
30	Gharsana	Gharsana	PZ	Yr. Alluvium	AS-C	75.00	18.03	18.16	-0.13
31	Gharsana	Rawla	PZ	Yr. Alluvium	AS-C	75.00	Covered	Covered	Covered
32	Gharsana	Rojri	DW	Yr. Alluvium	A1-C	38.80	7.12	7.23	-0.11
33	Karanpur	1V	DW	Yr. Alluvium	A1-C	16.10	5.26	5.32	-0.06
34	Karanpur	2X	DW	Yr. Alluvium	AS-C	12.10	-	NIL	-
35	Karanpur	3X	DW	Yr. Alluvium	A1-C	12.20	-	NIL	-
36	Karanpur	6V	DW	Yr. Alluvium	AS-C	11.65	-	NIL	-
37	Karanpur	Arayan	DW	Yr. Alluvium	A1-C	15.20	9.64	9.31	0.33
38	Karanpur	Bhutiwala	DW	Yr. Alluvium	AS-C	9.60	2.18	2.73	-0.55
39	Karanpur	Burajwala	PZ	Yr. Alluvium	A1-C	70.00	-	NIL	-
40	Karanpur	Dhanur	DW	Yr. Alluvium	AS-C	8.90	1.63	2.44	-0.81
41	Karanpur	Gulabewala	PZ	Yr. Alluvium	AS-C	55.00	8.27	8.11	0.16
42	Karanpur	Gurusar	DW	Yr. Alluvium	AS-C	11.20	4.48	4.45	0.03
43	Karanpur	Jagtewala	DW	Yr. Alluvium	AS-C	12.10	5.03	4.97	0.06
44	Karanpur	Karanpur	DW	Yr. Alluvium	AS-C	17.57	4.53	4.09	0.44
45	Karanpur	Keshrisinghpur	DW	Yr. Alluvium	A1-C	12.20	7.16	8.12	-0.96
46	Karanpur	Kotle	DW	Yr. Alluvium	A1-C	16.00	Water Logged	Water Logged	-
47	Karanpur	Kubewala	DW	Yr. Alluvium	AS-C	10.70	6.82	Damaged	Damaged
48	Karanpur	Malkhana Kalan	DW	Yr. Alluvium	A1-C	17.10	-	NIL	-
49	Karanpur	Malkhana Khurd	PZ	Yr. Alluvium	AS-C	55.00	6.64	5.48	1.16
50	Karanpur	Modan (Chak 46 F)	DW	Yr. Alluvium	A1-C	12.20	Filled	Filled	Filled
51	Karanpur	Mohalan	DW	Yr. Alluvium	A1-C	20.22	4.22	4.68	-0.46
52	Karanpur	Mukan	DW	Yr. Alluvium	AS-C	25.00	Filled	Filled	Filled
53	Karanpur	Naggi	DW	Yr. Alluvium	A1-C	10.15	3.44	3.57	-0.13
54	Karanpur	Phusewala	DW	Yr. Alluvium	AS-C	22.50	7.08	7.11	-0.03
55	Karanpur	Radewala	DW	Yr. Alluvium	A1-C	11.00	4.82	4.96	-0.14
56	Karanpur	Sunderpura	PZ	Yr. Alluvium	AS-C	50.00	5.68	5.49	0.19
57	Padampur	2 Bb	DW	Yr. Alluvium	A1-C	25.40	9.01	8.89	0.12
58	Padampur	35 Bb	DW	Yr. Alluvium	A1-C	12.30	8.76	8.41	0.35
59	Padampur	36 Bb	DW	Yr. Alluvium	A1-C	21.90	7.03	7.56	-0.53
60	Padampur	6 Nn	DW	Yr. Alluvium	AS-C	33.90	12.18	12.08	0.10
61	Padampur	Binjbayala	DW	Yr. Alluvium	A1-C	80.60	12.10	12.13	-0.03
62	Padampur	Butasar	DW	Yr. Alluvium	A1-C	20.10	-	NIL	-
63	Padampur	Delwan	DW	Yr. Alluvium	A1-C	25.00	9.83	9.28	0.55
64	Padampur	Ganguwala	DW	Yr. Alluvium	AS-C	30.95	12.43	11.57	0.86
65	Padampur	Ghamoorwali	DW	Yr. Alluvium	A1-C	22.33	13.43	13.07	0.36
66	Padampur	Guduwala	DW	Yr. Alluvium	A1-C	23.45	12.35	12.22	0.13
67	Padampur	Gajsinghpur	DW	Yr. Alluvium	AS-C	18.78	7.94	7.73	0.21
68	Padampur	Gulabewala	DW	Yr. Alluvium	A1-C	16.00	8.41	8.22	0.19
69	Padampur	Narsinghpura	DW	Yr. Alluvium	AS-C	36.10	15.86	15.79	0.07
70	Padampur	Narsinghpura	PZ	Yr. Alluvium	AS-C	75.00	-	NIL	-
71	Padampur	Padampur	DW	Yr. Alluvium	A1-C	32.05	Filled	Filled	Filled
72	Padampur	Rattewala	DW	Yr. Alluvium	A1-C	23.95	Filled	Filled	Filled
73	Padampur	Ridmalsar	PZ	Yr. Alluvium	AS-C	56.00	-	Damaged	Damaged
74	Padampur	Tamkot	DW	Yr. Alluvium	A1-C	31.30	12.36	12.41	-0.05
75	Padampur	Tamkot	PZ	Yr. Alluvium	A1-C	56.00	-	NIL	-

SN	Block	Name of Village	Type of Well	Hydrogeological Formation	Zone	TD (m)	WL Pre 19 (m) bgl	WL Post 19 (m) bgl	Fluctuation Pre 19-Post 19
76	Padampur	Tatrasar	DW	Yr. Alluvium	A1-C	38.10	12.41	12.34	0.07
77	Raisinghnagar	13 Ps	PZ	Yr. Alluvium	AS-C	55.00	11.58	10.44	1.14
78	Raisinghnagar	15 Ps	DW	Yr. Alluvium	AS-C	32.10	11.74	9.61	2.13
79	Raisinghnagar	16 Ps	DW	Yr. Alluvium	A1-C	21.90	11.59	11.52	0.07
80	Raisinghnagar	16 Ps	PZ	Yr. Alluvium	A1-C	55.00	-	NIL	-
81	Raisinghnagar	19 Ps	DW	Yr. Alluvium	A1-C	27.90	10.17	10.11	0.06
82	Raisinghnagar	3 Ps	DW	Yr. Alluvium	AS-C	27.00	Dry	NIL	-
83	Raisinghnagar	22 Ps	DW	Yr. Alluvium	A1-C	45.15	-	NIL	-
84	Raisinghnagar	14 Ml	DW	Yr. Alluvium	A1-C	68.00	Dry	NIL	-
85	Raisinghnagar	81 Rb	PZ	Yr. Alluvium	AS-C	150.00	-	NIL	-
86	Raisinghnagar	Bhaduwala	DW	Yr. Alluvium	A1-C	22.50	8.59	8.41	0.18
87	Raisinghnagar	Dabla	DW	Yr. Alluvium	A1-C	34.23	8.36	8.29	0.07
88	Raisinghnagar	Fojuwala	DW	Yr. Alluvium	AS-C	25.15	9.66	9.78	-0.12
89	Raisinghnagar	Harnoli	DW	Yr. Alluvium	AS-C	18.00	4.73	6.94	-2.21
90	Raisinghnagar	Kikarwali	DW	Yr. Alluvium	AS-C	18.80	-	NIL	-
91	Raisinghnagar	Lakhahakam	DW	Yr. Alluvium	AS-C	17.30	3.60	3.54	0.06
92	Raisinghnagar	Luhara	DW	Yr. Alluvium	AS-C	23.55	6.42	5.72	0.70
93	Raisinghnagar	Lunewala	DW	Yr. Alluvium	AS-C	25.70	Collapse	Collapse	Collapse
94	Raisinghnagar	Muklawa	DW	Yr. Alluvium	A1-C	32.50	10.18	10.13	0.05
95	Raisinghnagar	Raisingh Nagar	DW	Yr. Alluvium	A1-C	30.90	9.47	8.88	0.59
96	Raisinghnagar	Raisinghnagar	PZ	Yr. Alluvium	A1-C	75.00	9.11	8.52	0.59
97	Raisinghnagar	Sangarana	DW	Yr. Alluvium	AS-C	16.10	6.60	6.58	0.02
98	Raisinghnagar	Satjanda	DW	Yr. Alluvium	AS-C	24.80	4.72	4.75	-0.03
99	Raisinghnagar	Thakree	DW	Yr. Alluvium	AS-C	25.00	7.93	7.84	0.09
100	Sadulsahar	Bhagsar	DW	Yr. Alluvium	A1-C	28.40	6.96	6.88	0.08
101	Sadulsahar	Budharwali	DW	Yr. Alluvium	AS-C	49.30	15.04	15.11	-0.07
102	Sadulsahar	Ganeshgarh	DW	Yr. Alluvium	A1-C	37.48	15.73	15.79	-0.06
103	Sadulsahar	Hakmabad	DW	Yr. Alluvium	AS-C	26.97	-	Collapse	Collapse
104	Sadulsahar	Hakmabad	PZ	Yr. Alluvium	AS-C	65.00	12.69	12.71	-0.02
105	Sadulsahar	Hathiyawala	PZ	Yr. Alluvium	AS-C	55.00	-	NIL	-
106	Sadulsahar	Kheruwala	DW	Yr. Alluvium	AS-C	46.00	21.91	21.73	0.18
107	Sadulsahar	Lalgarh Jatan	DW	Yr. Alluvium	AS-C	40.93	-	NIL	-
108	Sadulsahar	Maniyanwali	DW	Yr. Alluvium	AS-C	40.00	23.98	24.62	-0.64
109	Sadulsahar	Morjanda	DW	Yr. Alluvium	AS-C	39.80	Dry	Filled	Filled
110	Sadulsahar	Sadulshahar	DW	Yr. Alluvium	AS-C	35.95	15.86	16.21	-0.35
111	Sadulsahar	Sadulshahar	PZ	Yr. Alluvium	AS-C	150.00	-	NIL	-
112	Sadulsahar	Sunderpura	DW	Yr. Alluvium	AS-C	45.00	24.42	24.34	0.08
113	Suratgarh	Bhagwangarh	DW	Yr. Alluvium	AS-C	41.03	-	NIL	-
114	Suratgarh	Bhagwangarh	PZ	Yr. Alluvium	AS-C	55.00	15.28	15.41	-0.13
115	Suratgarh	Bhojusar	DW	Yr. Alluvium	AOS-NC	48.25	41.58	39.65	1.93
116	Suratgarh	Birmana	DW	Yr. Alluvium	A1-C	65.05	6.21	6.38	-0.17
117	Suratgarh	Daidaspura	DW	Yr. Alluvium	AOS-NC	48.45	43.16	42.92	0.24
118	Suratgarh	Dhaban Jalar	DW	Yr. Alluvium	AS-C	49.10	10.72	10.84	-0.12
119	Suratgarh	Gopalsar	DW	Yr. Alluvium	AOS-NC	54.00	-	NIL	-
120	Suratgarh	Hardswali	DW	Yr. Alluvium	AS-C	34.96	4.16	3.82	0.34
121	Suratgarh	Harisinghpura	DW	Yr. Alluvium	AS-C	46.60	-	NIL	-
122	Suratgarh	Harisinghpura	PZ	Yr. Alluvium	AS-C	100.00	18.16	17.87	0.29

SN	Block	Name of Village	Type of Well	Hydrogeological Formation	Zone	TD (m)	WL Pre 19 (m) bgl	WL Post 19 (m) bgl	Fluctuation Pre 19-Post 19
123	Suratgarh	Hinjrasar	DW	Yr. Alluvium	AS-C	42.60	-	NIL	-
124	Suratgarh	Jankidaswali	DW	Yr. Alluvium	AS-C	34.70	Covered	Covered	Covered
125	Suratgarh	Lalgarhia	DW	Yr. Alluvium	AOS-NC	54.40	23.97	24.07	-0.10
126	Suratgarh	Maler	PZ	Yr. Alluvium	AOS-NC	55.00	-	NIL	-
127	Suratgarh	Mokalsar	PZ	Yr. Alluvium	AOS-NC	55.00	DWLR	42.75	DWLR
128	Suratgarh	Padampura	DW	Yr. Alluvium	AS-C	48.20	1.24	1.18	0.06
129	Suratgarh	Pimpasar	DW	Yr. Alluvium	AOS-NC	59.96	40.32	40.03	0.29
130	Suratgarh	Piperan	DW	Yr. Alluvium	A1-C	40.80	7.68	7.72	-0.04
131	Suratgarh	Raiyawali	DW	Yr. Alluvium	A1-C	42.15	18.06	18.37	-0.31
132	Suratgarh	Ranghmahal	DW	Yr. Alluvium	AS-C	55.95	2.46	2.38	0.08
133	Suratgarh	Sardargarh	DW	Yr. Alluvium	A1-I-C	22.00	9.54	9.48	0.06
134	Suratgarh	Singrasar	PZ	Yr. Alluvium	AOS-NC	140.00	-	NIL	-
135	Suratgarh	Somasar	DW	Yr. Alluvium	AOS-NC	40.80	21.11	21.21	-0.10
136	Suratgarh	Suratgarh	PZ	Yr. Alluvium	AS-C	75.00	-	NIL	-
137	Suratgarh	Thukrana	DW	Yr. Alluvium	AOS-NC	46.65	32.92	28.87	4.05
138	Vijaynagar	46Gb	DW	Yr. Alluvium	A1-C	29.30	-	NIL	-
139	Vijaynagar	Bloochiya	DW	Yr. Alluvium	A1-C	38.65	Dry	Filled	Filled
140	Vijaynagar	Bugia	DW	Yr. Alluvium	A1-C	28.65	5.82	5.77	0.05
141	Vijaynagar	Gomawali	DW	Yr. Alluvium	AS-C	36.40	6.56	6.73	-0.17
142	Vijaynagar	Jaitsar	DW	Yr. Alluvium	A1-C	37.20	6.16	6.19	-0.03
143	Vijaynagar	Vijaynagar	PZ	Yr. Alluvium	A1-C	75.00	-	NIL	-
DISTRICT - HANUMANGARH									
1	Bhadra	Ajeetpura	PZ	Yr. Alluvium	AS-NC	55.00	7.96	8.61	-0.65
2	Bhadra	Ajeetpura	DW	Yr. Alluvium	AS-NC	32.50	-	NIL	-
3	Bhadra	Anupsahar	DW	Yr. Alluvium	AS-NC	20.80	12.09	12.14	-0.05
4	Bhadra	Anupsahar	PZ	Yr. Alluvium	AS-NC	55.00	-	Filled	Filled
5	Bhadra	Bambal Bas	DW	Yr. Alluvium	AS-C	26.24	12.89	12.78	0.11
6	Bhadra	Bambal Bas	PZ	Yr. Alluvium	AS-C	55.00	10.26	10.15	0.11
7	Bhadra	Bhadra 1	DW	Yr. Alluvium	A1-C	20.70	-	NIL	-
8	Bhadra	Bhadra 2	PZ	Yr. Alluvium	A1-C	190.00	-	NIL	-
9	Bhadra	Bhangarh	PZ	Yr. Alluvium	AS-NC	30.00	14.87	15.15	-0.28
10	Bhadra	Bhirani	PZ	Yr. Alluvium	AS-NC	70.00	14.32	Not Safe	-
11	Bhadra	Bhojasar	PZ	Yr. Alluvium	AS-NC	60.00	-	NIL	-
12	Bhadra	Chanibari	DW	Yr. Alluvium	A1-C	25.33	12.53	12.68	-0.15
13	Bhadra	Chanibari	PZ	Yr. Alluvium	A1-C	75.00	-	NIL	-
14	Bhadra	Dabri	DW	Yr. Alluvium	AS-NC	30.35	16.90	16.48	0.42
15	Bhadra	Dungarana	DW	Yr. Alluvium	AS-NC	29.15	18.15	17.59	0.56
16	Bhadra	Dungarbas	PZ	Yr. Alluvium	AS-C	70.00	15.18	15.06	0.12
17	Bhadra	Jhansal	DW	Yr. Alluvium	A1-C	27.82	3.22	1.61	1.61
18	Bhadra	Karanpura	DW	Yr. Alluvium	A1-C	23.10	Burried	Burried	Burried
19	Bhadra	Malsisar	DW	Yr. Alluvium	AS-NC	17.42	14.31	13.63	0.68
20	Bhadra	Malsisar	PZ	Yr. Alluvium	AS-NC	145.00	-	NIL	-
21	Bhadra	Ninan	DW	Yr. Alluvium	A1-C	26.17	11.67	11.44	0.23
22	Bhadra	Nithrana	PZ	Yr. Alluvium	A1-C	230.00	-	NIL	-
23	Bhadra	Sardargadia	DW	Yr. Alluvium	A1-C	17.20	-	NIL	-
24	Bhadra	Sardarpurabas	DW	Yr. Alluvium	A1-C	23.32	8.64	8.47	0.17
25	Bhadra	Sherera	DW	Yr. Alluvium	AS-NC	32.00	17.68	17.37	0.31

SN	Block	Name of Village	Type of Well	Hydrogeological Formation	Zone	TD (m)	WL Pre 19 (m) bgl	WL Post 19 (m) bgl	Fluctuation Pre 19-Post 19
26	Hanumangarh	Chak Hari Singh Pura	PZ	Yr. Alluvium	AS-C	55.00	-	NIL	-
27	Hanumangarh	Chohiyanwali	DW	Yr. Alluvium	AS-C	46.85	-	NIL	-
28	Hanumangarh	Dholipal	DW	Yr. Alluvium	A1-II-C	49.45	21.04	21.62	-0.58
29	Hanumangarh	Hanumangarh J.	DW	Yr. Alluvium	A1-I-C	30.00	-	31.65	-
30	Hanumangarh	Hanumangarh T.	PZ	Yr. Alluvium	A1-I-C	70.00	DWLR	DWLR	DWLR
31	Hanumangarh	Hiranwali	DW	Yr. Alluvium	AS-C	37.90	23.52	23.22	0.30
32	Hanumangarh	Inderpura	DW	Yr. Alluvium	A1-II-C	45.10	-	NIL	-
33	Hanumangarh	Inderpura	PZ	Yr. Alluvium	A1-II-C	120.00	-	NIL	-
34	Hanumangarh	Jhambar	DW	Yr. Alluvium	AS-C	20.50	14.86	14.81	0.05
35	Hanumangarh	Jhandawala	DW	Yr. Alluvium	AS-C	35.10	19.76	Filled	Filled
36	Hanumangarh	Jorkiyan	DW	Yr. Alluvium	A1-I-C	44.88	28.59	29.96	-1.37
37	Hanumangarh	Kishanpura S	DW	Yr. Alluvium	AS-C	32.80	8.51	8.88	-0.37
38	Hanumangarh	Kohla	DW	Yr. Alluvium	A1-I-C	47.20	18.72	19.59	-0.87
39	Hanumangarh	Mirjewali Mair	PZ	Yr. Alluvium	AS-C	55.00	4.03	3.96	0.07
40	Hanumangarh	Munda	DW	Yr. Alluvium	AS-C	37.20	5.21	5.07	0.14
41	Hanumangarh	Nawan	PZ	Yr. Alluvium	A1-I-C	55.00	27.85	29.49	-1.64
42	Hanumangarh	Pacca Bhadua	DW	Yr. Alluvium	AS-C	44.70	-	NIL	-
43	Hanumangarh	Pacca Sarnonka	DW	Yr. Alluvium	AS-C	42.28	27.42	31.46	-4.04
44	Hanumangarh	Pacca Sarnonka	PZ	Yr. Alluvium	AS-C	130.00	-	NIL	-
45	Hanumangarh	Padampura (Lilawali)	DW	Yr. Alluvium	A1-I-C	44.35	13.49	13.33	0.16
46	Hanumangarh	Ramsara	DW	Yr. Alluvium	AS-C	44.35	17.25	17.14	0.11
47	Hanumangarh	Rasuwala	PZ	Yr. Alluvium	AS-C	55.00	-	Damaged	Damaged
48	Hanumangarh	Ratanpura	DW	Yr. Alluvium	A1-1-C	48.90	12.26	Filled	Filled
49	Hanumangarh	Santpura	PZ	Yr. Alluvium	AS-C	70.00	-	NIL	-
50	Hanumangarh	Satipura	DW	Yr. Alluvium	A1-I-C	47.45	27.13	28.14	-1.01
51	Nohar	Appuwala	DW	Yr. Alluvium	AS-NC	26.15	21.03	Damaged	Damaged
52	Nohar	Appuwala	PZ	Yr. Alluvium	AS-NC	55.00	Cap Tight	Cap Tight	Cap Tight
53	Nohar	Bachusar	DW	Yr. Alluvium	AOS-NC	37.00	30.87	30.43	0.44
54	Nohar	Bhagwansar	DW	Yr. Alluvium	AS-NC	25.43	21.52	21.39	0.13
55	Nohar	Binjasar	PZ	Yr. Alluvium	AOS-NC	135.00	-	NIL	-
56	Nohar	Birkali	DW	Yr. Alluvium	AS-NC	30.75	-	NIL	-
57	Nohar	Birkali	PZ	Yr. Alluvium	AS-NC	55.00	21.96	21.22	0.74
58	Nohar	Dalpatpura	DW	Yr. Alluvium	AS-NC	26.50	14.92	12.15	2.77
59	Nohar	Durjana	DW	Yr. Alluvium	AS-NC	21.60	16.84	15.92	0.92
60	Nohar	Gogamedi	DW	Yr. Alluvium	A1-C	23.70	-	NIL	-
61	Nohar	Gogamedi	PZ	Yr. Alluvium	A1-C	180.00	21.61	18.24	3.37
62	Nohar	Hardaswali	DW	Yr. Alluvium	AOS-C	30.20	14.92	15.32	-0.40
63	Nohar	Kelnia	DW	Yr. Alluvium	AOS-NC	50.30	-	NIL	-
64	Nohar	Khopra	DW	Yr. Alluvium	AOS-NC	18.00	11.12	9.24	1.88
65	Nohar	Mundsari	PZ	Yr. Alluvium	AS-NC	55.00	22.06	21.68	0.38
66	Nohar	Nohar	DW	Yr. Alluvium	A1-C	28.50	-	17.43	-
67	Nohar	Parlika	DW	Yr. Alluvium	A1-C	18.90	16.45	15.78	0.67
68	Nohar	Phephana	DW	Yr. Alluvium	AS-C	70.00	10.24	10.42	-0.18
69	Nohar	Pohrka	DW	Yr. Alluvium	AOS-C	35.65	13.98	13.87	0.11
70	Nohar	Ramkan	PZ	Yr. Alluvium	AOS-NC	80.00	-	Damaged	Damaged
71	Nohar	Ramsara	DW	Yr. Alluvium	A1-C	31.60	18.61	18.43	0.18
72	Nohar	Ratanpura	DW	Yr. Alluvium	AS-C	14.50	-	NIL	-

SN	Block	Name of Village	Type of Well	Hydrogeological Formation	Zone	TD (m)	WL Pre 19 (m) bgl	WL Post 19 (m) bgl	Fluctuation Pre 19-Post 19
73	Nohar	Sonedi	DW	Yr. Alluvium	AS-NC	27.90	21.92	21.52	0.40
74	Nohar	Sonedi	PZ	Yr. Alluvium	AS-NC	80.00	-	NIL	-
75	Nohar	Thirana	DW	Yr. Alluvium	AOS-NC	26.80	21.14	Burried	Burried
76	Pilibanga	Ahamadpura	DW	Yr. Alluvium	A1-I-C	49.80	26.21	26.99	-0.78
77	Pilibanga	Alaiki	DW	Yr. Alluvium	AS-C	50.50	32.53	33.98	-1.45
78	Pilibanga	Dulmana	DW	Yr. Alluvium	A1-I-C	47.40	30.07	30.01	0.06
79	Pilibanga	Goluwala	DW	Yr. Alluvium	AS-C	49.60	Dry	Dry	Dry
80	Pilibanga	Kalibanga	DW	Yr. Alluvium	A1-I-C	30.00	-	NIL	-
81	Pilibanga	Lakhuwali	DW	Yr. Alluvium	AS-C	14.00	-	NIL	-
82	Pilibanga	Likhmisar	PZ	Yr. Alluvium	AS-C	55.00	23.16	24.63	-1.47
83	Pilibanga	Pilibanga	DW	Yr. Alluvium	A1-I-C	42.00	23.26	Filled	Filled
84	Pilibanga	Prempura	PZ	Yr. Alluvium	A1-I-C	55.00	-	NIL	-
85	Pilibanga	Rampura	DW	Yr. Alluvium	A1-I-C	44.35	6.52	Filled	Filled
86	Pilibanga	Suranwali	DW	Yr. Alluvium	AS-C	41.86	19.43	19.22	0.21
87	Rawatsar	Baramsar	PZ	Yr. Alluvium	AOS-NC	70.00	-	NIL	-
88	Rawatsar	Bhagwan	PZ	Yr. Alluvium	AS-NC	72.00	-	NIL	-
89	Rawatsar	Bisrasar	DW	Yr. Alluvium	AOS-NC	51.28	44.86	43.61	1.25
90	Rawatsar	Chaiya	DW	Yr. Alluvium	AS-C	23.75	-	NIL	-
91	Rawatsar	Dhannasar	PZ	Yr. Alluvium	AS-C	55.00	Burried	Burried	Burried
92	Rawatsar	Lakhera	DW	Yr. Alluvium	AOS-NC	41.10	37.29	36.63	0.66
93	Rawatsar	Pallu	DW	Yr. Alluvium	AOS-NC	49.40	42.14	42.16	-0.02
94	Rawatsar	Purabsar	DW	Yr. Alluvium	AOS-NC	43.90	-	NIL	-
95	Rawatsar	Rawatsar	DW	Yr. Alluvium	AS-C	31.75	1.35	1.31	0.04
96	Sangaria	Baseer	DW	Yr. Alluvium	AS-C	48.10	-	-	-
97	Sangaria	Baseer	PZ	Yr. Alluvium	AS-C	120.00	-	-	-
98	Sangaria	Bolanwali	DW	Yr. Alluvium	A1-II-C	35.00	15.24	15.10	0.14
99	Sangaria	Haripura	DW	Yr. Alluvium	A1-II-C	30.00	6.23	6.71	-0.48
100	Sangaria	Kishanpura N	DW	Yr. Alluvium	A1-II-C	40.40	19.23	18.62	0.61
101	Sangaria	Manaksar	DW	Yr. Alluvium	AS-C	18.25	16.35	16.61	-0.26
102	Sangaria	Nagrana	DW	Yr. Alluvium	AS-C	42.10	15.62	15.51	0.11
103	Sangaria	Rorawali	DW	Yr. Alluvium	A1-1-C	28.30	-	NIL	-
104	Sangaria	Sangaria	DW	Yr. Alluvium	A1-I-C	48.05	-	NIL	-
105	Tibbi	Masitawali	DW	Yr. Alluvium	AS-C	15.00	2.17	1.57	0.60
106	Tibbi	Naurangdesar	DW	Yr. Alluvium	AS-C	35.30	-	NIL	-
107	Tibbi	Naurangdesar	PZ	Yr. Alluvium	AS-C	50.00	4.21	4.91	-0.70
108	Tibbi	Salliwala	DW	Yr. Alluvium	A1-I-C	35.50	-	NIL	-
109	Tibbi	Tandurwali	DW	Yr. Alluvium	A1-I-C	39.35	10.12	9.34	0.78
110	Tibbi	Tibbi	PZ	Yr. Alluvium	AS-C	55.00	-	NIL	-
DISTRICT - JAIPUR									
1	Amer	Bagwara	PZ	Yr. Alluvium	A	120.00	81.30	86.00	-4.70
2	Amer	Harmara	PZ	Yr. Alluvium	A	125.00	89.30	80.90	8.40
3	Amer	Rajarampura	PZ	Yr. Alluvium	A	88.00	52.90	51.30	1.60
4	Amer	Nangal Purohitan	PZ	Yr. Alluvium	A	80.50	54.30	53.90	0.40
5	Amer	Udak	PZ	Yr. Alluvium	A	82.00	78.30	73.50	4.80
6	Amer	Akeda Dungar	PZ	Yr. Alluvium	A	100.00	65.60	71.40	-5.80
7	Amer	Achrol	DW	Quartzite	Q	36.90	-	-	-
8	Amer	Amer	PZ	Quartzite	Q	99.00	42.50	36.25	6.25

SN	Block	Name of Village	Type of Well	Hydrogeological Formation	Zone	TD (m)	WL Pre 19 (m) bgl	WL Post 19 (m) bgl	Fluctuation Pre 19-Post 19
9	Amer	Chandwaji	PZ	Quartzite	Q	117.00	-	-	-
10	Amer	Kant	PZ	Quartzite	Q	60.00	45.80	40.00	5.80
11	Amer	Kukas	DW	Quartzite	Q	29.00	-	-	-
12	Amer	Kukas	PZ	Quartzite Schist	Q	104.00	20.90	18.40	2.50
13	Amer	Kukas	PZ	Quartzite	Q	72.50	-	-	-
14	Amer	Manpur Machedi	PZ	Quartzite	Q	100.00	51.70	45.20	6.50
15	Amer	Sar	PZ	Quartzite	Q	100.00	47.10	42.70	4.40
16	Bairath	Antella	DW	Yr. Alluvium	A	20.30	buurried	burried	-
17	Bairath	Bairath	DW	Yr. Alluvium	A	31.40	-	-	-
18	Bairath	Balesar	DW	Yr. Alluvium	A	33.00	-	-	-
19	Bairath	Bhabroo	DW	Yr. Alluvium	A	22.00	-	-	-
20	Bairath	Bilwari	PZ	Yr. Alluvium	A	68.00	17.20	17.30	-0.10
21	Bairath	Biyawas	DW	Yr. Alluvium	A	18.00	-	-	-
22	Bairath	Janjekalan	DW	Yr. Alluvium	A	24.50	-	-	-
23	Bairath	Jawanpura	DW	Yr. Alluvium	A	18.00	-	-	-
24	Bairath	Khatolai	DW	Yr. Alluvium	A	16.10	-	-	-
25	Bairath	Palri	DW	Yr. Alluvium	A	20.00	dry	dry	-
26	Bairath	Paonta	DW	Yr. Alluvium	A	15.30	-	-	-
27	Bairath	Papra	DW	Yr. Alluvium	A	38.00	-	-	-
28	Bairath	Bairath	PZ	Yr. Alluvium	A	64.30	-	-	-
29	Bairath	Bhabroo	PZ	Yr. Alluvium	A	51.00	-	-	-
30	Bairath	Janje Kalan	PZ	Yr. Alluvium	A	62.00	-	-	-
31	Bairath	Paonta	PZ	Yr. Alluvium	A	67.00	-	-	-
32	Bairath	Khatolai	PZ	Yr. Alluvium	A	63.00	51.60	49.30	2.30
33	Bairath	Antella	PZ	Yr. Alluvium	A	55.34	Abandoned	abandoned	-
34	Bairath	Shyampura	PZ	Yr. Alluvium	A	90.00	dry	dry	-
35	Bairath	Bagawas Chourasi	PZ	Yr. Alluvium	A	120.00	48.90	49.80	-0.90
36	Bairath	Mairh	DW	Quartzite	Q	21.40	dry	dry	-
37	Bairath	Amloda	PZ	Quartzite	Q	100.00	49.60	54.30	-4.70
38	Bassi	Gangarampur	PZ	Yr. Alluvium	A	108.00	55.70	49.90	5.80
39	Bassi	Kanota	PZ	Yr. Alluvium	A	44.00	dry	dry	-
40	Bassi	Maharajpura	PZ	Yr. Alluvium	A	108.00	54.70	51.20	3.50
41	Bassi	Maharajpura	DW	Yr. Alluvium	A	30.50	-	-	-
42	Bassi	Banskhoh	PZ	Yr. Alluvium	A	100.00	59.80	59.30	0.50
43	Bassi	Bhateri	PZ	Yr. Alluvium	A	100.00	16.60	15.40	1.20
44	Bassi	Jhajhwad	PZ	Yr. Alluvium	A	90.00	50.10	49.70	0.40
45	Bassi	Barwa	DW	Older Alluvium	Ao	30.00	-	-	-
46	Bassi	Bainara	DW	Older Alluvium	Ao	32.00	-	-	-
47	Bassi	Jatwara	DW	Older Alluvium	Ao	12.30	-	-	-
48	Bassi	Parasoli	DW	Older Alluvium	Ao	26.90	-	-	-
49	Bassi	Rojwari	PZ	Older Alluvium	Ao	110.00	55.50	53.30	2.20
50	Bassi	Tunga	DW	Older Alluvium	Ao	21.50	-	-	-
51	Bassi	Bassi	PZ	Older Alluvium	Ao	56.12	55.90	53.10	2.80
52	Bassi	Deogaon	PZ	Older Alluvium	Ao	53.39	48.30	-	-
53	Bassi	Mohanpura	PZ	Older Alluvium	Ao	115.00	61.20	58.30	2.90
54	Bassi	Tunga	PZ	Older Alluvium	Ao	63.00	42.30	-	-
55	Bassi	Zhar	PZ	Older Alluvium	Ao	53.35	dry	dry	-

SN	Block	Name of Village	Type of Well	Hydrogeological Formation	Zone	TD (m)	WL Pre 19 (m) bgl	WL Post 19 (m) bgl	Fluctuation Pre 19-Post 19
56	Bassi	Jatwara	PZ	Older Alluvium	Ao	53.00	26.90	26.30	0.60
57	Bassi	Kanota	PZ	Quartzite Schist	Q/Sc	105.00	55.50	54.80	0.70
58	Bassi	Devgaon	PZ	Quartzite Schist	Q/Sc	105.00	48.30	46.10	2.20
59	Bassi	Barwa	PZ	Quartzite Schist	Q/Sc	105.00	43.10	41.90	1.20
60	Bassi	Tunga	PZ	Quartzite Schist	Q/Sc	100.00	42.30	41.40	0.90
61	Bassi	Zhar	PZ	Quartzite Schist	Q/Sc	66.00	dry	dry	-
62	Bassi	Padasoli	PZ	Quartzite Schist	Q/Sc	70.00	32.80	31.90	0.90
63	Bassi	Banskho	DW	Quartzite	Q	45.00	-	-	-
64	Bassi	Garh	DW	Quartzite	Q	34.00	-	-	-
65	Bassi	Lalgarh	DW	Quartzite	Q	30.00	-	-	-
66	Bassi	Madhogarh	DW	Quartzite	Q	28.50	-	-	-
67	Bassi	Banskho	PZ	Quartzite	Q	55.00	-	-	-
68	Bassi	Garh	PZ	Quartzite Schist	Q/Sc	90.00	34.20	34.10	0.10
69	Bassi	Madhogarh	PZ	Quartzite Schist	Q/Sc	102.00	36.60	33.40	3.20
70	Bassi	Rajpura patalwas	PZ	Quartzite Schist	Q/Sc	100.00	76.20	68.90	7.30
71	Chaksu	Chandlai	DW	Older Alluvium	Ao	18.00	5.10	1.55	3.55
72	Chaksu	Chaksu	DW	Older Alluvium	Ao	16.00	7.10	4.55	2.55
73	Chaksu	Dehlala	DW	Older Alluvium	Ao	34.00	-	-	-
74	Chaksu	Gurwasa	DW	Older Alluvium	Ao	33.60	21.64	19.60	2.04
75	Chaksu	Hingonia	DW	Older Alluvium	Ao	22.50	10.10	9.10	1.00
76	Chaksu	Kadera	DW	Older Alluvium	Ao	36.00	15.20	14.80	0.40
77	Chaksu	Kohlya	DW	Older Alluvium	Ao	30.00	28.20	24.70	3.50
78	Chaksu	Kotkhawda	DW	Older Alluvium	Ao	23.00	dry	dry	-
79	Chaksu	Rupaheri	DW	Older Alluvium	Ao	25.00	9.55	6.00	3.55
80	Chaksu	Sheodaspura	DW	Older Alluvium	Ao	24.00	22.40	16.70	5.70
81	Chaksu	Teetriya	DW	Older Alluvium	Ao	25.00	16.80	16.40	0.40
82	Chaksu	Tuntoli	DW	Older Alluvium	Ao	25.00	19.10	16.00	3.10
83	Chaksu	Sheodaspura	PZ	Older Alluvium	Ao	98.00	22.40	16.00	6.40
84	Chaksu	Garudasi	PZ	Older Alluvium	Ao	50.00	21.60	19.80	1.80
85	Chaksu	Kheda Jgannathpura	PZ	Older Alluvium	Ao	120.00	11.90	9.00	2.90
86	Chaksu	Nimodiya	PZ	Older Alluvium	Ao	100.00	20.50	12.42	8.08
87	Chaksu	Roopaheri Khurd / Ba	PZ	Older Alluvium	Ao	100.00	15.70	8.67	7.03
88	Chaksu	Chaksu	PZ	Quartzite Schist	Q/Sc	90.00	7.10	3.70	3.40
89	Chaksu	Kohliya	PZ	Quartzite Schist	Q/Sc	90.00	28.20	23.80	4.40
90	Chaksu	Kotkhawada	PZ	Quartzite Schist	Q/Sc	90.00	30.55	27.20	3.35
91	Chaksu	Dehlala	PZ	Quartzite Schist	Q/Sc	88.00	34.30	27.10	7.20
92	Chaksu	Garudasi	PZ	Quartzite Schist	Q/Sc	84.00	21.50	19.70	1.80
93	Chaksu	Rupaheri	PZ	Quartzite Schist	Q/Sc	82.00	9.55	9.00	0.55
94	Chaksu	Kadera	PZ	Mica Schist	Sch	72.00	15.20	14.40	0.80
95	Chaksu	Teetariya	PZ	Mica Schist	Sch	73.00	16.80	15.70	1.10
96	Chaksu	Chandalai	PZ	Quartzite Schist	Q/Sch	74.00	7.90	0.70	7.20
97	Chaksu	Tuntoli	PZ	Mica Schist	Sch	74.00	19.10	15.20	3.90
98	Chaksu	Hingoniya (Sawai Mad	PZ	Quartzite Schist	Q/Sch	72.00	10.10	8.90	1.20
99	Chaksu	Akoriya	DW	Quartzite	Q	24.00	13.80	9.80	4.00
100	Chaksu	Kothun	DW	Quartzite	Q	25.00	6.70	3.00	3.70
101	Chaksu	Sanwasa(Sanwalia)	DW	Quartzite	Q	20.65	6.80	3.05	3.75
102	Chaksu	Akoriya	PZ	Quartzite Schist	Q/Sch	78.00	13.80	9.40	4.40

SN	Block	Name of Village	Type of Well	Hydrogeological Formation	Zone	TD (m)	WL Pre 19 (m) bgl	WL Post 19 (m) bgl	Fluctuation Pre 19-Post 19
103	Chaksu	Kothun	PZ	Quartzite Schist	Q/Sch	72.00	6.70	3.30	3.40
104	Chaksu	Sanwasa(Sanwalia)	PZ	Quartzite Schist	Q/Sch	84.00	6.80	4.90	1.90
105	Chaksu	Shawliya	PZ	Quartzite Schist	Q/Sch	100.00	20.50	12.30	8.20
106	Dudu	Bandh Ka Balaji	DW	Older Alluvium	Ao	61.00	41.40	42.20	-0.80
107	Dudu	Boraj	DW	Older Alluvium	Ao	24.00	Dry	dry	-
108	Dudu	Gadota	DW	Older Alluvium	Ao	24.50	10.70	6.00	4.70
109	Dudu	Mehla	DW	Older Alluvium	Ao	14.20	dry	dry	-
110	Dudu	Soshingpura	DW	Older Alluvium	Ao	24.00	Dry	dry	-
111	Dudu	Mehla	PZ	Older Alluvium	Ao	40.00	22.60	-	-
112	Dudu	Bandh Ka Balaji	PZ	Mica Schist	Sch	90.00	41.40	39.70	1.70
113	Dudu	Mehla	PZ	Mica Schist	Sch	93.00	22.60	22.25	0.35
114	Dudu	Soshingpura	PZ	Mica Schist	Sch	80.00	65.90	56.90	9.00
115	Dudu	Khorsina	DW	Schist	Sch	19.00	14.90	13.20	1.70
116	Dudu	Naraina	DW	Schist	Sch	21.50	9.70	2.30	7.40
117	Dudu	Sursingpura	DW	Schist	Sch	50.70	43.30	43.90	-0.60
118	Dudu	Khorsina	PZ	Mica Schist	Sch	90.00	18.30	13.20	5.10
119	Dudu	Naraina	PZ	Mica Schist	Sch	90.00	10.16	2.60	7.56
120	Dudu	Gadota	PZ	Gneiss	Gn	92.00	10.70	6.20	4.50
121	Dudu	Sursingpura	PZ	Gneiss	Gn	90.00	46.90	46.00	0.90
122	Dudu	Bichun	DW	Gneiss	Gn	27.10	12.30	9.25	3.05
123	Dudu	Dantri	DW	Gneiss	Gn	27.00	17.20	4.00	13.20
124	Dudu	Dhamana	DW	Gneiss	Gn	23.50	12.20	8.10	4.10
125	Dudu	Dudu	DW	Gneiss	Gn	20.00	8.70	6.00	2.70
126	Dudu	Kachnaria	DW	Gneiss	Gn	26.00	4.80	3.40	1.40
127	Dudu	Mamana	DW	Gneiss	Gn	24.00	5.90	3.10	2.80
128	Dudu	Mozmabad	DW	Gneiss	Gn	24.00	5.70	3.80	1.90
129	Dudu	Nayagaon	DW	Gneiss	Gn	22.00	8.30	4.70	3.60
130	Dudu	Sakhun	DW	Gneiss	Gn	15.40	dry	dry	-
131	Dudu	Sali	DW	Gneiss	Gn	32.00	7.70	3.80	3.90
132	Dudu	Sawarda	DW	Gneiss	Gn	26.00	13.10	6.40	6.70
133	Dudu	Sewa	DW	Gneiss	Gn	12.00	5.30	2.60	2.70
134	Dudu	Bichun	PZ	Gneiss	Gn	90.00	12.90	10.80	2.10
135	Dudu	Dantri	PZ	Gneiss	Gn	90.00	17.40	4.20	13.20
136	Dudu	Dhamana	PZ	Gneiss	Gn	92.00	12.90	8.20	4.70
137	Dudu	Dudu	PZ	Gneiss	Gn	80.00	8.80	5.45	3.35
138	Dudu	Kachnaria	PZ	Gneiss	Gn	90.00	cap demaged	cap demaged	-
139	Dudu	Mamana	PZ	Gneiss	Gn	90.00	8.50	2.30	6.20
140	Dudu	Mozmabad	PZ	Gneiss	Gn	90.00	5.80	3.40	2.40
141	Dudu	Nayagaon	PZ	Gneiss	Gn	92.00	10.65	4.20	6.45
142	Dudu	Sakhun	PZ	Gneiss	Gn	90.00	17.30	7.20	10.10
143	Dudu	Sali	PZ	Gneiss	Gn	92.00	8.00	3.20	4.80
144	Dudu	Sawarda	PZ	Gneiss	Gn	90.00	17.60	7.05	10.55
145	Dudu	Sewa	PZ	Gneiss	Gn	92.00	5.30	1.80	3.50
146	Dudu	Sirohi Kalan	PZ	Gneiss	Gn	96.00	25.60	5.90	19.70
147	Dudu	Ladera	PZ	Gneiss	Gn	100.00	24.90	2.30	22.60
148	Dudu	Harsoli	PZ	Gneiss	Gn	120.00	7.60	2.60	5.00
149	Govindgarh	Alisar	PZ	Yr. Alluvium	A	116.00	55.10	56.40	-1.30

SN	Block	Name of Village	Type of Well	Hydrogeological Formation	Zone	TD (m)	WL Pre 19 (m) bgl	WL Post 19 (m) bgl	Fluctuation Pre 19-Post 19
150	Govindgarh	Astikalan	PZ	Yr. Alluvium	A	96.00	65.20	73.50	-8.30
151	Govindgarh	Chomu	DW	Yr. Alluvium	A	50.00	-	-	-
152	Govindgarh	Govindgarh	DW	Yr. Alluvium	A	21.00	-	-	-
153	Govindgarh	Heerakabas	DW	Yr. Alluvium	A	6.80	-	-	-
154	Govindgarh	Itawabhopji	DW	Yr. Alluvium	A	29.90	-	-	-
155	Govindgarh	Kaladera	PZ	Yr. Alluvium	A	50.00	Dry	dry	-
156	Govindgarh	Kanarpura	DW	Yr. Alluvium	A	17.50	-	-	-
157	Govindgarh	Khejrauli	DW	Yr. Alluvium	A	16.70	-	-	-
158	Govindgarh	Niwana	PZ	Yr. Alluvium	A	95.00	68.10	62.80	5.30
159	Govindgarh	Samod	PZ	Yr. Alluvium	A	60.00	59.80	56.05	3.75
160	Govindgarh	Tigariya	DW	Yr. Alluvium	A	23.00	-	-	-
161	Govindgarh	Tigariya	PZ	Yr. Alluvium	A	72.25	59.60	58.80	0.80
162	Govindgarh	Khejrauli	PZ	Yr. Alluvium	A	60.00	Dry	dry	-
163	Govindgarh	Govindgarh	PZ	Yr. Alluvium	A	57.00	Filled	Filled	-
164	Govindgarh	Chomu	PZ	Yr. Alluvium	A	90.00	Dry	dry	-
165	Govindgarh	Purohiton Ki Dhani	PZ	Yr. Alluvium	A	50.00	Burried	Burried	-
166	Govindgarh	Dhodsar	PZ	Yr. Alluvium	A	55.00	54.40	54.70	-0.30
167	Govindgarh	Kishan Manpura	PZ	Yr. Alluvium	A	100.00	85.90	80.10	5.80
168	Govindgarh	Itawabhopji	PZ	Yr. Alluvium	A	110.00	85.30	roots	-
169	Govindgarh	Heerakabas	PZ	Yr. Alluvium	A	70.00	44.10	46.00	-1.90
170	Govindgarh	Hatnoda	PZ	Yr. Alluvium	A	110.00	45.50	50.60	-5.10
171	Govindgarh	Nangal Govind	PZ	Yr. Alluvium	A	118.00	54.60	57.00	-2.40
172	Govindgarh	Kishan Manpura	PZ	Quartzite Schist	Q/Sch	96.00	Dry	dry	-
173	Govindgarh	Kanarpura	PZ	Quartzite Schist	Q/Sch	94.00	51.20	51.10	0.10
174	Govindgarh	Itawa Bhopji	PZ	Quartzite	Q	104.00	82.90	81.50	1.40
175	Govindgarh	Purohito Ki Dhani	PZ	Quartzite	Q	81.00	43.30	43.30	0.00
176	Govindgarh	Kanarpura	PZ	Quartzite Schist	Q/Sch	120.00	50.70	50.94	-0.24
177	Govindgarh	Ghinoi	PZ	Quartzite Schist	Q/Sch	98.00	52.80	53.00	-0.20
178	Jalsu	Jahota	DW	Yr. Alluvium	A	15.00	-	-	-
179	Jalsu	Pratappura	DW	Yr. Alluvium	A	16.50	-	-	-
180	Jalsu	R.Kisanpura	PZ	Yr. Alluvium	A	116.00	79.30	72.40	6.90
181	Jalsu	Vijaipura	DW	Yr. Alluvium	A	10.50	-	-	-
182	Jalsu	Jalsu	PZ	Yr. Alluvium	A	53.63	Dry	dry	-
183	Jalsu	Pratappura	PZ	Yr. Alluvium	A	90.00	Abandoned	Abandoned	-
184	Jalsu	KHORA SHAYAMDASS	PZ	Yr. Alluvium	A	100.00	65.50	66.60	-1.10
185	Jalsu	Chomp	PZ	Yr. Alluvium	A	73.00	66.10	68.70	-2.60
186	Jalsu	Atal Biharipura	PZ	Yr. Alluvium	A	120.00	48.50	52.10	-3.60
187	Jalsu	Dadar Baori	PZ	Yr. Alluvium	A	120.00	44.20	39.30	4.90
188	Jamwaramgarh	Bhanpur Kalan	PZ	Yr. Alluvium	A	36.00	-	-	-
189	Jamwaramgarh	Dhola	DW	Yr. Alluvium	A	23.00	-	-	-
190	Jamwaramgarh	Jamwa Ramgarh	PZ	Yr. Alluvium	A	87.00	47.90	47.60	0.30
191	Jamwaramgarh	Naila	PZ	Yr. Alluvium	A	116.00	59.60	57.10	2.50
192	Jamwaramgarh	Tala	DW	Yr. Alluvium	A	23.00	Dry	dry	-
193	Jamwaramgarh	Saipura	PZ	Yr. Alluvium	A	70.00	65.80	65.00	0.80
194	Jamwaramgarh	Bhanpur Kalan	PZ	Yr. Alluvium	A	63.00	62.50	60.60	1.90
195	Jamwaramgarh	Manota	PZ	Yr. Alluvium	A	80.00	54.20	roots	-
196	Jamwaramgarh	Malawala	PZ	Yr. Alluvium	A	65.00	57.30	54.00	3.30

SN	Block	Name of Village	Type of Well	Hydrogeological Formation	Zone	TD (m)	WL Pre 19 (m) bgl	WL Post 19 (m) bgl	Fluctuation Pre 19-Post 19
197	Jamwaramgarh	Dyoda Dungar	PZ	Yr. Alluvium	A	110.00	49.90	49.80	0.10
198	Jamwaramgarh	Papar	PZ	Quartzite Schist	Q/Sch	103.00	46.60	43.86	2.74
199	Jamwaramgarh	Raisar	DW	Quartzite	Q	26.00	-	-	-
200	Jamwaramgarh	Samred Kalan	PZ	Quartzite	Q	88.00	44.70	41.30	3.40
201	Jamwaramgarh	Raisar	PZ	Quartzite Schist	Q/Sch	105.00	39.40	38.40	1.00
202	Jamwaramgarh	Bhuj	DW	Quartzite	Q	22.70	-	-	-
203	Jamwaramgarh	Bhuj	PZ	Quartzite	Q	30.00	-	-	-
204	Jamwaramgarh	Kharana	PZ	Quartzite	Q	84.00	44.90	43.70	1.20
205	Jamwaramgarh	Rahori	PZ	Quartzite Schist	Q/Sch	120.00	92.60	77.90	14.70
206	Jamwaramgarh	Booj	PZ	Quartzite	Q	120.00	67.30	60.50	6.80
207	Jamwaramgarh	Dhamsya	PZ	Quartzite Schist	Q/Sch	120.00	47.80	47.20	0.60
208	Jamwaramgarh	Andhi	PZ	Quartzite Schist	Q/Sch	97.00	37.40	31.65	5.75
209	Jamwaramgarh	Phootolao	PZ	Quartzite Schist	Q/Sch	96.00	28.60	22.90	5.70
210	Jamwaramgarh	Andhi	DW	Schist	Sch	29.90	-	-	-
211	Jamwaramgarh	Thali	DW	Schist	Sch	24.00	-	-	-
212	Jamwaramgarh	Tholai	DW	Schist	Sch	29.00	Dry	dry	-
213	Jamwaramgarh	Dantala Meena	PZ	Mica Schist	Sch	105.00	46.50	41.30	5.20
214	Jamwaramgarh	Rasala	DW	Granite	Gr	25.00	11.50	11.50	0.00
215	Jhotwara	Begus	PZ	Yr. Alluvium	A	120.00	59.90	61.50	-1.60
216	Jhotwara	Bindayaka	PZ	Yr. Alluvium	A	112.00	46.30	44.70	1.60
217	Jhotwara	Brahmpuri	PZ	Quartzite	Q	90.00	3.60	2.00	1.60
218	Jhotwara	Ravindra Manch	PZ	Yr. Alluvium	A	92.25	46.70	42.30	4.40
219	Jhotwara	Dhankya	DW	Yr. Alluvium	A	23.55	-	-	-
220	Jhotwara	Galtaji	DW	Yr. Alluvium	A	17.75	-	-	-
221	Jhotwara	Jhotwara	DW	Yr. Alluvium	A	23.90	-	-	-
222	Jhotwara	Kalwar	DW	Yr. Alluvium	A	28.50	-	-	-
223	Jhotwara	Keshala	DW	Yr. Alluvium	A	33.00	-	-	-
224	Jhotwara	Niwaroo	DW	Yr. Alluvium	A	27.90	-	-	-
225	Jhotwara	Pachar	PZ	Yr. Alluvium	A	102.00	73.10	72.20	0.90
226	Jhotwara	Panipech	PZ	Yr. Alluvium	A	125.00	46.10	48.60	-2.50
227	Jhotwara	Sansoti	DW	Yr. Alluvium	A	12.50	-	-	-
228	Jhotwara	Army Cantt	PZ	Yr. Alluvium	A	67.80	-	-	-
229	Jhotwara	Dhankya	PZ	Yr. Alluvium	A	80.32	70.90	dry	-
230	Jhotwara	Jhotwara	PZ	Yr. Alluvium	A	84.00	70.30	70.60	-0.30
231	Jhotwara	Kalwar	PZ	Yr. Alluvium	A	60.00	48.10	48.90	-0.80
232	Jhotwara	Niwaroo	PZ	Yr. Alluvium	A	63.00	dry	dry	-
233	Jhotwara	Sansoti	PZ	Yr. Alluvium	A	50.00	-	-	-
234	Jhotwara	Sirsi	PZ	Yr. Alluvium	A	90.00	77.20	78.10	-0.90
235	Jhotwara	Raj Bhawan	PZ	Yr. Alluvium	A	100.00	26.90	24.67	2.23
236	Jhotwara	Kanakpura,	PZ	Yr. Alluvium	A	78.00	68.50	65.20	3.30
237	Jhotwara	Keshala	PZ	Yr. Alluvium	A	82.00	76.30	dry	-
238	Jhotwara	Lalchandpura	PZ	Yr. Alluvium	A	102.00	-	-	-
239	Jhotwara	Vidhyadhar Nagar	PZ	Yr. Alluvium	A	130.00	73.10	68.00	5.10
240	Jhotwara	Govt. Hostel	PZ	Yr. Alluvium	A	108.50	59.10	59.50	-0.40
241	Jhotwara	Hathoj	PZ	Yr. Alluvium	A	90.00	50.10	49.50	0.60
242	Jhotwara	Lalpura	PZ	Quartzite Schist	Q/Sch	120.00	85.10	79.70	5.40
243	Jhotwara	Achanchukiya	PZ	Quartzite Schist	Q/Sch	120.00	76.10	75.70	0.40

SN	Block	Name of Village	Type of Well	Hydrogeological Formation	Zone	TD (m)	WL Pre 19 (m) bgl	WL Post 19 (m) bgl	Fluctuation Pre 19-Post 19
244	Kotputli	Bhaloji	DW	Yr. Alluvium	A	21.05	-	-	-
245	Kotputli	Chaturbhuj	PZ	Yr. Alluvium	A	100.00	-	-	-
246	Kotputli	Kansli	DW	Limestone	Lst	24.00	-	-	-
247	Kotputli	Nangal	DW	Yr. Alluvium	A	22.00	-	-	-
248	Kotputli	Panyala	DW	Yr. Alluvium	A	25.60	-	-	-
249	Kotputli	Pawana Ahir	DW	Yr. Alluvium	A	23.60	-	-	-
250	Kotputli	Putli	DW	Yr. Alluvium	A	21.00	-	-	-
251	Kotputli	Raghunathpura	DW	Yr. Alluvium	A	21.50	-	-	-
252	Kotputli	Sangtera	DW	Yr. Alluvium	A	22.80	-	-	-
253	Kotputli	Sarund	DW	Yr. Alluvium	A	23.10	-	-	-
254	Kotputli	Kotputli	PZ	Yr. Alluvium	A	81.00	-	-	-
255	Kotputli	Gonera	PZ	Yr. Alluvium	A	55.00	-	-	-
256	Kotputli	Malahera	PZ	Yr. Alluvium	A	59.70	-	-	-
257	Kotputli	Sarund	PZ	Yr. Alluvium	A	92.00	-	-	-
258	Kotputli	Sarund	PZ	Yr. Alluvium	A	82.00	-	-	-
259	Kotputli	Nangal	PZ	Yr. Alluvium	A	65.00	-	-	-
260	Kotputli	Raghunathpura	PZ	Yr. Alluvium	A	66.75	-	-	-
261	Kotputli	Panyala	PZ	Yr. Alluvium	A	65.00	-	-	-
262	Kotputli	Sarund	PZ	Quartzite Schist	Q/Sch	87.00	49.50	64.00	-14.50
263	Kotputli	Kansli	PZ	All/Qtz	Al/Q	80.00	47.32	45.50	1.82
264	Kotputli	Sunderpura	PZ	All/Qtz	Al/Q	69.00	43.72	44.70	-0.98
265	Kotputli	Sangtera	PZ	All/Qtz	Al/Q	90.00	39.20	38.80	0.40
266	Kotputli	Paniyala	PZ	Quartzite Schist	Q/Sch	90.00	42.85	39.50	3.35
267	Kotputli	Rajnota	PZ	Quartzite Schist	Q/Sch	96.00	38.10	37.00	1.10
268	Kotputli	Banethi	DW	Quartzite	Q	30.50	-	-	-
269	Kotputli	Narera	DW	Quartzite	Q	23.60	-	-	-
270	Kotputli	P.Rajput	DW	Quartzite	Q	38.00	-	-	-
271	Kotputli	Shuklawas	DW	Quartzite	Q	26.00	-	-	-
272	Kotputli	P.Rajput	PZ	Quartzite	Q	48.00	-	-	-
273	Kotputli	Banethi	PZ	Quartzite	Q	120.00	86.75	88.60	-1.85
274	Kotputli	Fatehpura Kala	PZ	Quartzite	Q	115.00	36.80	34.20	2.60
275	Kotputli	Narehada	PZ	Quartzite	Q	120.00	53.20	49.55	3.65
276	Paota	Barnagar	DW	Yr. Alluvium	A	23.75	-	-	-
277	Paota	Jodhpura	DW	Yr. Alluvium	A	24.00	-	-	-
278	Paota	Mandha	DW	Yr. Alluvium	A	35.50	-	-	-
279	Paota	Pragpura	DW	Yr. Alluvium	A	18.60	-	-	-
280	Paota	Torda	DW	Yr. Alluvium	A	36.00	-	-	-
281	Paota	Jodhpura	PZ	Yr. Alluvium	A	51.00	-	-	-
282	Paota	Mandha	PZ	Yr. Alluvium	A	51.00	-	-	-
283	Paota	Pragpura	PZ	Yr. Alluvium	A	63.00	-	-	-
284	Paota	Bhainslana	DW	Limestone	Lst	20.00	-	-	-
285	Paota	Rajnota	DW	Yr. Alluvium	A	17.50	-	-	-
286	Paota	Sunderpura	DW	Yr. Alluvium	A	21.50	-	-	-
287	Paota	Panch Pahari	PZ	Yr. Alluvium	A	100.00	44.90	42.20	2.70
288	Paota	Badnagar	PZ	Yr. Alluvium	A	120.00	43.20	43.40	-0.20
289	Paota	Pathreri	PZ	Yr. Alluvium	A	120.00	55.60	55.90	-0.30
290	Paota	Beri	DW	Quartzite	Q	28.15	-	-	-

SN	Block	Name of Village	Type of Well	Hydrogeological Formation	Zone	TD (m)	WL Pre 19 (m) bgl	WL Post 19 (m) bgl	Fluctuation Pre 19-Post 19
291	Paota	Dantil	DW	Quartzite	Q	27.90	-	-	-
292	Paota	Sadarpura	DW	Quartzite	Q	26.00	-	-	-
293	Paota	Panchudala	PZ	Quartzite	Q	96.00	36.90	30.30	6.60
294	Paota	Bhuree Bharaj	PZ	Quartzite	Q	120.00	39.10	31.95	7.15
295	Phagi	Chandama Kalan	DW	Older Alluvium	Ao	17.50	8.30	4.05	4.25
296	Phagi	Dabich	DW	Older Alluvium	Ao	14.90	12.10	6.20	5.90
297	Phagi	Ladana	DW	Older Alluvium	Ao	18.00	-	-	-
298	Phagi	Mohanpura	DW	Older Alluvium	Ao	33.00	-	-	-
299	Phagi	Renwal	DW	Older Alluvium	Ao	35.00	-	-	-
300	Phagi	Dabich	PZ	Older Alluvium	Ao	150.00	12.30	9.50	2.80
301	Phagi	Tilawala	PZ	Older Alluvium	Ao	52.00	dry	34.00	-
302	Phagi	Chandama Kallan	PZ	Gneiss	Gn	73.00	8.50	4.05	4.45
303	Phagi	Ladana	PZ	Mica Schist	Sch	70.00	13.65	6.20	7.45
304	Phagi	Mohanpura	PZ	Mica Schist	Sch	70.00	13.10	3.90	9.20
305	Phagi	Renwal Manji	PZ	Mica Schist	Sch	72.00	28.50	21.95	6.55
306	Phagi	Ghatyali	DW	Schist	Sch	14.50	6.55	4.00	2.55
307	Phagi	Lasariya	DW	Schist	Sch	21.00	12.80	6.10	6.70
308	Phagi	Parun(Parwan)	DW	Schist	Sch	14.00	dry	dry	-
309	Phagi	Ghatiyali	PZ	Mica Schist	Sch	63.00	6.70	3.10	3.60
310	Phagi	Parun(Parwan)	PZ	Mica Schist	Sch	80.00	15.40	5.95	9.45
311	Phagi	Sameliya	PZ	Mica Schist	Sch	90.00	8.90	4.10	4.80
312	Phagi	Jharana Khurd	PZ	Mica Schist	Sch	80.00	8.65	4.60	4.05
313	Phagi	Lakhawas	PZ	Mica Schist	Sch	110.00	11.20	6.14	5.06
314	Phagi	Ratanpura	PZ	Mica Schist	Sch	100.00	12.70	5.25	7.45
315	Phagi	Madanpura	PZ	Mica Schist	Sch	120.00	7.60	3.10	4.50
316	Phagi	Chakwara	DW	Gneiss	Gn	18.00	7.70	6.10	1.60
317	Phagi	Chittora	DW	Gneiss	Gn	30.00	9.50	6.55	2.95
318	Phagi	Choru	DW	Gneiss	Gn	20.00	roots	-	-
319	Phagi	Didata	DW	Gneiss	Gn	20.00	17.40	14.40	3.00
320	Phagi	Kansel	DW	Gneiss	Gn	16.50	dry	dry	-
321	Phagi	Madhorajpur	DW	Gneiss	Gn	30.00	12.10	7.60	4.50
322	Phagi	Nemeda	DW	Gneiss	Gn	16.25	10.30	5.10	5.20
323	Phagi	Phagi	DW	Gneiss	Gn	28.90	8.90	4.05	4.85
324	Phagi	Tickel	DW	Gneiss	Gn	19.00	8.40	6.20	2.20
325	Phagi	Chakwara	PZ	Gneiss	Gn	70.00	7.80	5.80	2.00
326	Phagi	Chittora	PZ	Gneiss	Gn	76.00	9.40	6.55	2.85
327	Phagi	Choru	PZ	Gneiss	Gn	70.00	roots	Filled	-
328	Phagi	Didata	PZ	Gneiss	Gn	70.00	17.60	13.90	3.70
329	Phagi	Kansel	PZ	Gneiss	Gn	72.00	6.90	5.50	1.40
330	Phagi	Madhorajpur	PZ	Gneiss	Gn	72.00	12.30	7.30	5.00
331	Phagi	Nemeda	PZ	Gneiss	Gn	76.00	10.70	5.50	5.20
332	Phagi	Phagi	PZ	Gneiss	Gn	72.00	9.15	3.70	5.45
333	Phagi	Tickel	PZ	Gneiss	Gn	75.00	8.90	5.60	3.30
334	Phagi	Madhorajpura	PZ	Gneiss	Gn	80.00	14.10	7.90	6.20
335	Sambher	Badhal	PZ	Yr. Alluvium	A	91.00	67.20	68.00	-0.80
336	Sambher	Bagawas	DW	Yr. Alluvium	A	30.00	-	-	-
337	Sambher	Kishangarh Renwal	DW	Yr. Alluvium	A	21.80	-	-	-

SN	Block	Name of Village	Type of Well	Hydrogeological Formation	Zone	TD (m)	WL Pre 19 (m) bgl	WL Post 19 (m) bgl	Fluctuation Pre 19-Post 19
338	Sambher	Kishangarh Renwal	PZ	Yr. Alluvium	A	120.00	71.80	70.40	1.40
339	Sambher	Lalasar	DW	Yr. Alluvium	A	24.80	-	-	-
340	Sambher	Bhainslana	DW	Older Alluvium	Ao	19.85	-	-	-
341	Sambher	Develia	DW	Older Alluvium	Ao	27.50	-	-	-
342	Sambher	Hingoniya	DW	Older Alluvium	Ao	26.90	-	-	-
343	Sambher	Jobner	DW	Older Alluvium	Ao	27.70	-	-	-
344	Sambher	Kajipura	DW	Older Alluvium	Ao	24.20	-	-	-
345	Sambher	Mandha Bheemsingh	DW	Older Alluvium	Ao	20.30	-	-	-
346	Sambher	Pachkodiya	DW	Older Alluvium	Ao	45.00	37.30	35.40	1.90
347	Sambher	Phulera	PZ	Older Alluvium	Ao	108.00	5.20	4.60	0.60
348	Sambher	Sambher	DW	Older Alluvium	Ao	13.70	12.10	10.00	2.10
349	Sambher	Bhojpura	PZ	Older Alluvium	Ao	54.00	-	-	-
350	Sambher	Develia	PZ	Older Alluvium	Ao	65.00	-	-	-
351	Sambher	Hingoniya	PZ	Older Alluvium	Ao	100.00	dry	dry	-
352	Sambher	Kheerwa	PZ	Older Alluvium	Ao	120.00	68.90	63.60	5.30
353	Sambher	Jobner	PZ	Older Alluvium	Ao	88.00	24.80	26.50	-1.70
354	Sambher	Mandha(Bheemsingh)	PZ	Yr. Alluvium	A	60.00	-	-	-
355	Sambher	Pipli Ka Bas	PZ	Older Alluvium	Ao	62.80	covered by sand	Covered by sand	-
356	Sambher	Machharkhani	PZ	Older Alluvium	Ao	93.00	19.60	16.30	3.30
357	Sambher	Harsoli	PZ	Older Alluvium	Ao	120.00	39.60	35.00	4.60
358	Sambher	Samdari	PZ	Yr. Alluvium	A	107.00	Pz not found	15.90	-
359	Sambher	Baghawas	PZ	Yr. Alluvium	A	120.00	21.80	21.10	0.70
360	Sambher	Sinodiya	PZ	Older Alluvium	Ao	120.00	37.50	32.10	5.40
361	Sanganer	Bagru	PZ	Older Alluvium	Ao	113.50	41.15	41.20	-0.05
362	Sanganer	Bamoriya	DW	Older Alluvium	Ao	45.00	dry	dry	-
363	Sanganer	Barkabalaji	DW	Older Alluvium	Ao	24.50	-	-	-
364	Sanganer	Bhankrota	PZ	Older Alluvium	Ao	84.40	65.40	62.30	3.10
365	Sanganer	Bilwa	DW	Older Alluvium	Ao	30.00	-	-	-
366	Sanganer	Durgapura	DW	Older Alluvium	Ao	19.00	-	-	-
367	Sanganer	Goner	DW	Gneiss	Gn	24.50	dry	dry	-
368	Sanganer	Heerapura	DW	Older Alluvium	Ao	27.00	-	-	-
369	Sanganer	Khori	DW	Older Alluvium	Ao	24.20	-	-	-
370	Sanganer	Mahel	DW	Older Alluvium	Ao	28.00	-	-	-
371	Sanganer	Muhana	DW	Older Alluvium	Ao	21.30	-	-	-
372	Sanganer	Nevta	DW	Older Alluvium	Ao	28.40	-	-	-
373	Sanganer	Sanganer	PZ	Older Alluvium	Ao	120.00	43.10	44.45	-1.35
374	Sanganer	Sirani	DW	Schist	Sch	30.90	-	-	-
375	Sanganer	Unti	DW	Older Alluvium	Ao	29.20	-	-	-
376	Sanganer	Watika	DW	Older Alluvium	Ao	13.80	-	-	-
377	Sanganer	Bagru Rawan	PZ	Older Alluvium	Ao	62.00	-	-	-
378	Sanganer	Barkabalaji	PZ	Older Alluvium	Ao	120.00	63.20	-	-
379	Sanganer	Dahmi Kalan	PZ	Older Alluvium	Ao	59.13	49.10	47.90	1.20
380	Sanganer	Durgapura	PZ	Older Alluvium	Ao	67.00	67.70	63.40	4.30
381	Sanganer	Gwd Campus	PZ	Older Alluvium	Ao	112.00	54.11	54.22	-0.11
382	Sanganer	Heerapura	PZ	Older Alluvium	Ao	62.00	-	-	-
383	Sanganer	Kheri Gokulpura	PZ	Older Alluvium	Ao	120.00	39.40	38.30	1.10

SN	Block	Name of Village	Type of Well	Hydrogeological Formation	Zone	TD (m)	WL Pre 19 (m) bgl	WL Post 19 (m) bgl	Fluctuation Pre 19-Post 19
384	Sanganer	Mansarovar	PZ	Older Alluvium	Ao	63.00	dry	37.00	-
385	Sanganer	Mathurawala	PZ	Older Alluvium	Ao	108.00	6.90	4.00	2.90
386	Sanganer	Muhana	PZ	Older Alluvium	Ao	45.00	-	-	-
387	Sanganer	Muhana	PZ	Older Alluvium	Ao	56.00	54.20	52.10	2.10
388	Sanganer	O.T.S.	PZ	Older Alluvium	Ao	67.00	-	-	-
389	Sanganer	Sukhpuriya	PZ	Older Alluvium	Ao	59.00	-	-	-
390	Sanganer	Suryanagar	PZ	Older Alluvium	Ao	52.00	dry	dry	-
391	Sanganer	Watika	PZ	Older Alluvium	Ao	39.25	-	-	-
392	Sanganer	Nevta	PZ	Older Alluvium	Ao	63.00	-	-	-
393	Sanganer	Barkabalaji	PZ	Older Alluvium	Ao	110.00	63.80	62.40	1.40
394	Sanganer	Heerapura(Dhawas)	PZ	Quartzite Schist	Q/Sch	106.00	77.50	76.20	1.30
395	Sanganer	Unti	PZ	Mica Schist	Sch	82.00	33.70	32.70	1.00
396	Sanganer	Mahal	PZ	Mica Schist	Sch	105.00	56.60	54.90	1.70
397	Sanganer	Bilwa	PZ	Mica Schist	Sch	71.50	20.50	15.50	5.00
398	Sanganer	Dahmi Kallan	PZ	Mica Schist	Sch	90.00	49.10	47.80	1.30
399	Sanganer	Bhamoriya	PZ	Mica Schist	Sch	90.00	52.70	54.60	-1.90
400	Sanganer	Sirani	PZ	Mica Schist	Sch	83.00	38.30	33.50	4.80
401	Sanganer	Pawanliya	PZ	Mica Schist	Sch	100.00	52.70	39.60	13.10
402	Sanganer	Jagannathpura	PZ	-	-	120.00	z not fou	nz not foun	-
403	Sanganer	Awaniya	PZ	Quartzite Schist	Q/Sch	120.00	48.60	48.70	-0.10
404	Shahpura	Anatpura	PZ	Yr. Alluvium	A	120.00	90.90	97.35	-6.45
405	Shahpura	Amarsar	PZ	Yr. Alluvium	A	120.00	63.30	58.00	5.30
406	Shahpura	Barijori	PZ	Yr. Alluvium	A	120.00	-	-	-
407	Shahpura	Bidhara	PZ	Quartzite	Q	119.00	83.50	93.00	-9.50
408	Shahpura	Anatpura	PZ	Yr. Alluvium	A	120.00	-	-	-
409	Shahpura	Amarsar	PZ	Yr. Alluvium	A	120.00	-	-	-
410	Shahpura	Barijori	PZ	Yr. Alluvium	A	120.00	-	-	-
411	Shahpura	Bidhara	PZ	Quartzite	Q	119.00	-	-	-
412	Shahpura	Dhavli	PZ	Yr. Alluvium	A	91.00	48.70	48.20	0.50
413	Shahpura	Khora Ladkhani	PZ	Yr. Alluvium	A	87.00	48.10	48.00	0.10
414	Shahpura	Manoharpur	PZ	Yr. Alluvium	A	120.00	Covered by road	56.10	-
415	Shahpura	Nathawala	DW	Yr. Alluvium	A	7.90	-	-	-
416	Shahpura	Nithara	DW	Yr. Alluvium	A	26.80	-	-	-
417	Shahpura	Radawas	PZ	Yr. Alluvium	A	120.00	87.70	83.45	4.25
418	Shahpura	Radawas	DW	Yr. Alluvium	A	44.50	-	-	-
419	Shahpura	Saiwar	PZ	Yr. Alluvium	A	110.00	24.70	22.20	2.50
420	Shahpura	Saiwar	DW	Yr. Alluvium	A	31.50	-	-	-
421	Shahpura	Shahpura	DW	Yr. Alluvium	A	44.30	-	-	-
422	Shahpura	Chak Manoharpur-I	PZ	Yr. Alluvium	A	50.00	-	-	-
423	Shahpura	Chak Manoharpur-Ii	PZ	Yr. Alluvium	A	50.00	-	-	-
424	Shahpura	Nathawala	PZ	Yr. Alluvium	A	46.00	-	-	-
425	Shahpura	Shahpura	PZ	Yr. Alluvium	A	117.00	53.75	53.50	0.25
426	Shahpura	Surana	PZ	Quartzite	Q	120.00	88.90	up to 100mtr dry	-
427	Shahpura	Bishangarh	PZ	Yr. Alluvium	A	120.00	45.60	45.00	0.60
428	Shahpura	Bilandarpur	PZ	Quartzite	Q	120.00	74.90	up to 100mtr dry	-

SN	Block	Name of Village	Type of Well	Hydrogeological Formation	Zone	TD (m)	WL Pre 19 (m) bgl	WL Post 19 (m) bgl	Fluctuation Pre 19-Post 19
DISTRICT - JAISALMER									
1	Jaisalmer	Ajasar	DW	Lathi Formation	L1/1	51.00	Dry	Dry	-
2	Jaisalmer	Ajasar	PZ	Lathi Formation	L1/1	112.00	54.20	60.40	-6.20
3	Jaisalmer	Akal	PZ	Lathi Formation	L1/1	150.00	100.25	108.40	-8.15
4	Jaisalmer	Badoda-Gaon	DW	Lathi Formation	L1/1	71.80	Dry	Dry	-
5	Jaisalmer	Badoda-Gaon	PZ	Lathi Formation	L1/1	150.00	80.70	75.75	4.95
6	Jaisalmer	Bambor Ki Dhani	PZ	Lathi Formation	L1/1	200.00	75.50	Filled	-
7	Jaisalmer	Bhairwa	PZ	Lathi Formation	L1/1	71.00	52.70	60.85	-8.15
8	Jaisalmer	Bhairwa	PZ	Lathi Formation	L1/1	242.00	35.10	36.21	-1.11
9	Jaisalmer	Basanpeer Juni	PZ	Lathi Formation	L1/1	150.00	65.55	64.50	1.05
10	Jaisalmer	Bhagoo Ka Gaon	DW	Lathi Formation	L1/1	100.00	87.61	67.70	19.91*
11	Jaisalmer	Bhojka	PZ	Lathi Formation	L1/1	150.00	48.55	dry	-
12	Jaisalmer	Bhopa	PZ	Lathi Formation	L1/1	150.00	106.25	107.40	-1.15
13	Jaisalmer	Chandhan	PZ	Lathi Formation	L1/1	90.00	48.36	49.25	-0.89
14	Jaisalmer	Chandhan	PZ	Lathi Formation	L1/1	125.00	55.69	55.65	0.04
15	Jaisalmer	Chandhan	PZ	Lathi Formation	L1/1	108.00	-	-	-
16	Jaisalmer	Dabla	PZ	Lathi Formation	L1/1	110.00	76.77	108.52	*-31.75
17	Jaisalmer	Delasar	PZ	Lathi Formation	L1/1	125.00	72.58	68.71	3.87
18	Jaisalmer	Dhaysar	PZ	Lathi Formation	L1/1	120.00	75.90	70.00	5.90
19	Jaisalmer	Jetha*	PZ	Lathi Formation	L1/1	150.00	36.58	36.85	-0.27
20	Jaisalmer	Keeta	PZ	Lathi Formation	L1/1	158.00	126.25	126.33	-0.08
21	Jaisalmer	Ridawa	DW	Lathi Formation	L1/1	53.00	60.30	60.69	-0.39
22	Jaisalmer	Ridawa	PZ	Lathi Formation	L1/1	125.00	60.60	65.49	-4.89
23	Jaisalmer	Rajwai	PZ	Lathi Formation	L1/1	200.00	Dry	Dry	-
24	Jaisalmer	Rajwai	PZ	Lathi Formation	L1/1	201.00	Dry	Dry	-
25	Jaisalmer	Sorhakor	PZ	Lathi Formation	L1/1	245.00	58.82	Dry	-
26	Jaisalmer	Sorhakor*	PZ	Lathi Formation	L1/1	125.00	65.65	61.80	3.85
27	Jaisalmer	Tota	PZ	Lathi Formation	L1/1	110.00	72.00	70.60	1.40
28	Jaisalmer	Baramsar With Baisakhi	PZ	Jaisalmer formation	Ss1[J]	35.00	-	Filled	-
29	Jaisalmer	Daisar	DW	Jaisalmer formation	Ss1[J]	41.00	Dry	Dry	-
30	Jaisalmer	Hameera	DW	Jaisalmer formation	Ss1[J]	60.00	44.25	43.70	0.55
31	Jaisalmer	Jajiya	PZ	Jaisalmer formation	Ss1[J]	100.00	48.36	46.10	2.26
32	Jaisalmer	Jaisalmer Cad	PZ	Jaisalmer formation	Ss1[J]	180.00	100.80	96.90	3.90
33	Jaisalmer	Jaisalmer Cazri	PZ	Jaisalmer formation	Ss1[J]	181.00	Filled	Filled	-
34	Jaisalmer	Jaisalmer P.H.E.D.	PZ	Jaisalmer formation	Ss1[J]	180.00	32.65	30.80	1.85
35	Jaisalmer	Jaisalmer Kvk.*	PZ	Jaisalmer formation	Ss1[J]	180.00	105.60	82.90	22.70
36	Jaisalmer	Joshia	PZ	Jaisalmer formation	Ss1[J]	96.00	8.59	8.60	-0.01
37	Jaisalmer	Kuldhar	PZ	Jaisalmer formation	Ss1[J]	115.00	26.21	13.85	12.36
38	Jaisalmer	Parewar	PZ	Parewar Formation	P1/1	235.00	Filled	Filled	-
39	Jaisalmer	Mokla	PZ	Parewar Formation	P1/1	250.00	Dry	Dry	-
40	Jaisalmer	Askandra	DW	Tertiary Sandstone	T1/1	42.80	Dry	Dry	-

SN	Block	Name of Village	Type of Well	Hydrogeological Formation	Zone	TD (m)	WL Pre 19 (m) bgl	WL Post 19 (m) bgl	Fluctuation Pre 19-Post 19
41	Jaisalmer	Askandra	PZ	Tertiary Sandstone	T1/1	100.00	38.70	38.80	-0.10
42	Jaisalmer	Didhoo	PZ	Tertiary Sandstone	T1/1	100.00	Filled	Filled	-
43	Jaisalmer	Satyaya	DW	Tertiary Sandstone	T1/1	22.60	19.00	19.05	-0.05
44	Jaisalmer	Satyaya*	PZ	Tertiary Sandstone	T1/1	100.00	18.58	19.36	-0.78
45	Jaisalmer	Tadana	DW	Tertiary Sandstone	T1/1	150.00	15.29	17.30	-2.01
46	Jaisalmer	Away	DW	Alluvium	A(Saline)	25.00	12.80	13.70	-0.90
47	Jaisalmer	Bhadariya	DW	Alluvium	A(Saline)	10.00	9.90	8.69	1.21
48	Jaisalmer	Nachna	DW	Alluvium	A(Saline)	20.00	6.98	5.85	1.13
49	Jaisalmer	Nachna	PZ	Alluvium	A(Saline)	100.00	3.25	4.10	-0.85
50	Jaisalmer	Sakariya	DW	Alluvium	A(Saline)	20.00	2.58	3.66	-1.08
51	Jaisalmer	Sakariya	DW	Alluvium	A(Saline)	20.00	4.26	4.55	-0.29
52	Jaisalmer	Ghantiyali	PZ	Alluvium	A(Saline)	100.00	16.80	15.91	0.89
53	Jaisalmer	Deega	PZ	Tertiary Sandstone	T(Saline)	100.00	1.69	2.11	-0.42
54	Jaisalmer	Mandau	PZ	Tertiary Sandstone	T(Saline)	100.00	11.35	10.40	0.95
55	Jaisalmer	Mohangarh	DW	Tertiary Sandstone	T(Saline)	70.00	Filled	Filled	-
56	Jaisalmer	Mohangarh	PZ	-	-	-	14.25	13.50	0.75
57	Jaisalmer	Sultana	PZ	Tertiary Sandstone	T(Saline)	70.00	49.65	49.88	-0.23
58	Jaisalmer	O-Head I.G.N.P.	PZ	Tertiary Sandstone	T(Saline)	80.00	13.09	10.66	2.43
59	Jaisalmer	Sutharwala (Md)	PZ	Tertiary Sandstone	T(Saline)	70.00	-	Filled	-
60	Jaisalmer	Pithewala	PZ	Tertiary Sandstone	T(Saline)	125.00	50.96	50.22	0.74
61	Jaisalmer	27 Slm	PZ	Tertiary Sandstone	T(Saline)	60.00	Filled	Filled	-
62	Jaisalmer	Boha	DW	Baishakhi Formation	BSKH(S)	53.80	57.69	57.62	0.07
63	Jaisalmer	Chaudhariya	PZ	Baishakhi Formation	BSKH(S)	100.00	36.58	36.66	-0.08
64	Jaisalmer	Chaudhariya	DW	Baishakhi Formation	BSKH(S)	39.00	39.25	39.36	-0.11
65	Jaisalmer	Dewa	PZ	Baishakhi Formation	BSKH(S)	100.00	29.66	29.85	-0.19
66	Jaisalmer	Kathodi	DW	Baishakhi Formation	BSKH(S)	58.00	41.05	41.55	-0.50
67	Jaisalmer	Lanela	PZ	Baishakhi Formation	BSKH(S)	204.00	37.40	37.20	0.20
68	Jaisalmer	Bhojasar	DW	Lathi Formation	L (Saline)	48.10	Dry	Dry	-
69	Jaisalmer	Jaisoorana	DW	Lathi Formation	L (Saline)	70.00	Dry	Dry	-
70	Sam	Ashutar	PZ	Alluvium	A1/1	169.80	68.90	69.35	-0.45
71	Sam	Shahgarh	DW	Alluvium	A1/1	36.50	35.25	36.85	-1.60
72	Sam	Ghotadoo	DW	Alluvium	A1/1	67.80	36.00	35.60	0.40
73	Sam	Ghotadoo	PZ	Alluvium	A1/1	150.00	55.44	55.33	0.11
74	Sam	Ram-Ashu Rd	PZ	Alluvium	A1/1	90.00	65.88	66.02	-0.14
75	Sam	Bakriwala	PZ	Alluvium	A1/1	90.00	62.25	62.69	-0.44
76	Sam	Ghantiyali	DW	Alluvium	A1/2	40.70	36.22	35.30	0.92
77	Sam	Ghantiyali	PZ	Alluvium	A1/2	125.00	35.40	35.70	-0.30
78	Sam	Kishangarh	DW	Alluvium	A1/2	40.00	36.25	Dry	-
79	Sam	Kuriya-Beri	PZ	Alluvium	A1/2	75.00	34.92	35.07	-0.15
80	Sam	Nathura-Kua	DW	Alluvium	A1/2	34.50	30.70	31.20	-0.50
81	Sam	Ranau	PZ	Alluvium	A1/2	100.00	69.60	66.85	2.75

SN	Block	Name of Village	Type of Well	Hydrogeological Formation	Zone	TD (m)	WL Pre 19 (m) bgl	WL Post 19 (m) bgl	Fluctuation Pre 19-Post 19
82	Sam	Ranau	DW	Alluvium	A1/2	65.00	Dry	Dry	-
83	Sam	Tanot	DW	Alluvium	A1/2	37.93	35.25	32.05	3.20
84	Sam	Godhoowala	DW	Alluvium	A1/2	70.00	52.45	Dry	-
85	Sam	Tanot*	PZ	Alluvium	A1/2	100.00	32.48	31.15	1.33
86	Sam	Gamnewala	PZ	Alluvium	A1/3	125.00	68.21	64.95	3.26
87	Sam	Longewala	PZ	Alluvium	A1/3	125.00	Filled	Filled	-
88	Sam	Longewala*	PZ	Alluvium	A1/3	100.00	42.25	42.00	0.25
89	Sam	Dhanana	PZ	Tertiary Sandstone	T1/1	80.00	Dry	Dry	-
90	Sam	Mandai	PZ	Tertiary Sandstone	T1/3	117.00	Dry	Dry	-
91	Sam	Sonoo	PZ	Parewar Formation	P1/1	180.00	Dry	Dry	-
92	Sam	Habur	PZ	Parewar Formation	P1/1	180.00	Dry	106.40	-
93	Sam	Kuchhri	PZ	Parewar Formation	P1/1	201.00	-	-	-
94	Sam	Sonoo	PZ	Parewar Formation	P1/1	200.00	116.98	115.60	1.38
95	Sam	Kuchhri	PZ	Parewar Formation	P1/1	200.00	106.25	106.23	0.02
96	Sam	Koriya	PZ	Parewar Formation	P1/2	250.00	125.95	125.63	0.32
97	Sam	Ganga	PZ	Parewar Formation	P1/2	300.00	Filled	Filled	-
98	Sam	Bida	PZ	Parewar Formation	P1/2	168.00	Dry	Dry	-
99	Sam	Bersiyala	DW	Bhadesar Formation	Bd/1	105.00	102.25	102.69	-0.44
100	Sam	Bersiyala	PZ	Bhadesar Formation	Bd/1	200.00	100.22	100.42	-0.20
101	Sam	Dav	DW	Bhadesar Formation	Bd/1	110.00	86.10	84.90	1.20
102	Sam	Hatar	DW	Bhadesar Formation	Bd/1	110.00	120.80	113.80	7.00
103	Sam	Kesr Singh Ka Tala	PZ	Bhadesar Formation	Bd/1	260.00	108.11	100.40	7.71
104	Sam	Myajlar	PZ	Bhadesar Formation	Bd/1	271.00	Filled	Filled	-
105	Sam	Myajlar	PZ	Bhadesar Formation	Bd/1	95.00	98.30	99.25	-0.95
106	Sam	Phuliya	PZ	Bhadesar Formation	Bd/1	243.00	88.72	101.22	-12.50
107	Sam	Khoohri	PZ	Bhadesar Formation	Bd/2	200.00	94.70	26.64	*68.06
108	Sam	Bhakhrani	PZ	Lathi Formation	L1/1	150.00	102.80	101.70	1.10
109	Sam	Chod	PZ	Lathi Formation	L1/1	155.00	Dry	Dry	-
110	Sam	Devikot	PZ	Lathi Formation	L1/1	146.00	114.23	108.80	5.43
111	Sam	Duwara*	PZ	Lathi Formation	L1/1	146.00	101.23	101.28	-0.05
112	Sam	Fatehgarh	PZ	Lathi Formation	L1/1	180.00	91.65	100.40	-8.75
113	Sam	Moolana	PZ	Lathi Formation	L1/1	150.00	Dry	Dry	-
114	Sam	Rama	PZ	Lathi Formation	L1/1	221.00	110.52	100.60	9.92
115	Sam	Naya Rasala	PZ	Lathi Formation	L1/1	135.00	Dry	Dry	-
116	Sam	Sagana	PZ	Lathi Formation	L1/1	200.00	139.25	135.25	4.00
117	Sam	Sagana	DW	Lathi Formation	L1/1	80.00	68.25	68.33	-0.08
118	Sam		PZ	-	-	-	122.69	122.96	-0.27
119	Sam	Sanda	PZ	Lathi Formation	L1/1	150.00	103.33	103.36	0.00
120	Sam	Sanger	PZ	Lathi Formation	L1/1	263.00	109.50	102.10	7.40
121	Sam	Sirwa	PZ	Lathi Formation	L1/1	150.00	Dry	Dry	-
122	Sam	Jhijhaniyali	PZ	Lathi Formation	L1/2	200.00	Dry	Dry	-

SN	Block	Name of Village	Type of Well	Hydrogeological Formation	Zone	TD (m)	WL Pre 19 (m) bgl	WL Post 19 (m) bgl	Fluctuation Pre 19-Post 19
123	Sam	Jogidas Ka Gaon	PZ	Lathi Formation	L1/2	106.00	101.96	104.95	-2.99
124	Sam	Kasau Ka Tala	PZ	Lathi Formation	L2	231.00	96.25	98.69	-2.44
125	Sam	Chelak	DW	Lathi Formation	L2	106.00	98.58	Dry	-
126	Sam	Deora	PZ	Lathi Formation	L2	240.00	86.69	93.27	-6.58
127	Sam	Digri	PZ	Lathi Formation	L2	200.00	Filled	Filled	-
128	Sam	Ugawa	DW	Lathi Formation	L2	120.00	108.25	108.52	-0.27
129	Sam	Chhatangar	PZ	Jaisalmer formation	Ss1(J)	200.00	103.36	107.50	-4.14
130	Sam	Dedha	DW	Jaisalmer formation	Ss1(J)	35.40	13.36	14.72	-1.36
131	Sam	Khabha	PZ	Jaisalmer formation	Ss1(J)	230.00	16.96	19.63	-2.67
132	Sam	Khariya	PZ	Jaisalmer formation	Ss1(J)	200.00	Dry	Dry	-
133	Sam	Sihdar	PZ	Jaisalmer formation	Ss1(J)	200.00	Dry	Dry	-
134	Sam	Kharia Kua	DW	Alluvium	Saline(A)	37.00	35.85	34.69	1.16
135	Sam	Kharia Kua	PZ	Alluvium	Saline(A)	150.00	36.33	35.10	1.23
136	Sam	Sadhawala	DW	Alluvium	Saline(A)	52.20	42.60	41.20	1.40
137	Sam	Sadhawala*	PZ	Alluvium	Saline(A)	100.00	56.25	56.33	-0.08
138	Sam	Ramgarh	PZ	Tertiary Sandstone	T(S)	120.00	47.50	53.80	-6.30
139	Sam	Bandha	PZ	Tertiary Sandstone	T(S)	150.00	Dry	Dry	-
140	Sam	Damodara	DW	Baishakhi Formation	BSKH(S)	43.50	Dry	Dry	-
141	Sam	Kanoi	PZ	Baishakhi Formation	BSKH(S)	188.00	78.69	19.00	*59.69
142	Sam	Antia	PZ	Lathi Formation	S(L)	158.00	99.25	99.34	-0.09
143	Sam	Lakhasar	DW	Lathi Formation	S(L)	56.50	38.69	41.00	-2.31
144	Sam	Mehrajot	DW	Lathi Formation	S(L)	65.00	55.60	55.02	0.58
145	Sam	Rasla	DW	Lathi Formation	S(L)	44.80	32.58	32.66	-0.08
146	Sam	Dangri	DW	Granite	S(G)	35.00	25.70	24.00	1.70
147	Sam	Kohra	DW	Granite	S(G)	39.70	27.25	27.20	0.05
148	Sam	Mehreri	DW	Granite	S(G)	29.60	16.44	13.94	2.50
149	Sam	Randha	PZ	Granite	S(G)	90.00	29.69	31.08	-1.39
150	Sam	Randha	DW	Granite	S(G)	48.00	36.95	32.33	4.62
151	Sam	Dangri	PZ	Granite	S(G)	80.00	29.36	29.44	-0.08
152	Sam	Kohra*	PZ	Granite	S(G)	80.00	38.36	37.50	0.86
153	Sam	Kunda	DW	Granite	S(G)	44.50	Filled	Filled	-
154	Sam	Lakha*	PZ	Granite	S(G)	80.00	handpu	handpu	-
155	Sam	Mehreri	PZ	Granite	S(G)	90.00	31.90	21.20	10.70
156	Sankra	Rajmathai	PZ	Lathi Formation	L1/1	126.00	95.66	95.68	-0.02
157	Sankra	Rajmathai*	PZ	Lathi Formation	L1/1	150.00	104.25	106.80	-2.55
158	Sankra	Rampuriya*	PZ	Lathi Formation	L1/1	150.00	102.90	102.98	-0.08
159	Sankra	Bhadariya	DW	Lathi Formation	L1/2	47.70	39.25	39.66	-0.41
160	Sankra	Bhadaria*	PZ	Lathi Formation	L1/2	125.00	28.54	28.52	0.02
161	Sankra	Chandsar	PZ	Lathi Formation	L1/2	125.00	73.10	74.20	-1.10
162	Sankra	Chhayan-I	PZ	Lathi Formation	L1/2	205.00	Dry	Dry	-
163	Sankra	Dholiya	PZ	Lathi Formation	L1/2	100.00	72.85	73.25	-0.40

SN	Block	Name of Village	Type of Well	Hydrogeological Formation	Zone	TD (m)	WL Pre 19 (m) bgl	WL Post 19 (m) bgl	Fluctuation Pre 19-Post 19
164	Sankra	Keraliya	PZ	Lathi Formation	L1/2	83.10	Filled	Filled	-
165	Sankra	Lathi	PZ	Lathi Formation	L1/2	137.00	58.69	58.69	0.00
166	Sankra	Baiteena	DW	Lathi Formation	L1/3	30.00	19.15	24.75	-5.60
167	Sankra	Bonada	DW	Lathi Formation	L1/3	19.32	Dry	Dry	-
168	Sankra	Khelana	DW	Lathi Formation	L1/3	52.00	46.40	Dry	-
169	Sankra	Ola	DW	Lathi Formation	L1/3	16.00	Dry	Dry	-
170	Sankra	Rajgarh	DW	Lathi Formation	L1/3	27.60	25.25	20.45	4.80
171	Sankra	Sangram Singh Ki Dhani	DW	Lathi Formation	L1/3	52.00	14.22	30.65	-16.43
172	Sankra	Bhakhri	PZ	Jodhpur Sandstone	Ss1	60.00	Dry	Dry	-
173	Sankra	Raipalon Ki Dhani	DW	Jodhpur Sandstone	Ss1	36.00	24.25	23.80	0.45
174	Sankra	Jhabra	DW	Jodhpur Sandstone	Ss1	39.00	21.36	30.45	-9.09
175	Sankra	Jhabra	PZ	Jodhpur Sandstone	Ss1	100.00	31.85	31.55	0.30
176	Sankra	Padrora	DW	Jodhpur Sandstone	Ss1	42.00	19.25	24.65	-5.40
177	Sankra	Ratariya	PZ	Jodhpur Sandstone	Ss1	95.00	20.36	20.36	0.00
178	Sankra	Ratariya	DW	Jodhpur Sandstone	Ss1	44.00	Dry	Dry	-
179	Sankra	Sakariya	PZ	Jodhpur Sandstone	Ss1	60.00	Filled	Filled	-
180	Sankra	Veeramdeora	PZ	Jodhpur Sandstone	Ss2	70.00	46.60	47.40	-0.80
181	Sankra	Gomat	PZ	Jodhpur Sandstone	Ss2	75.00	Filled	Filled	-
182	Sankra	Gomat	DW	Jodhpur Sandstone	Ss2	36.00	Dry	Dry	-
183	Sankra	Ramdeora*	PZ	Jodhpur Sandstone	Ss2	100.00	39.34	40.36	-1.02
184	Sankra	Bhainsara	DW	Granite	S(G)	28.55	34.95	37.60	-2.65
185	Sankra	Bhainsara	PZ	Granite	S(G)	100.00	Filled	Filled	-
186	Sankra	Chok	DW	Granite	S(G)	12.60	8.30	7.50	0.80
187	Sankra	Dalpatpura	DW	Granite	S(G)	17.75	6.36	6.66	-0.30
188	Sankra	Dalpatpura	PZ	Granite	S(G)	100.00	7.05	7.88	-0.83
189	Sankra	Doodhiya	DW	Granite	S(G)	36.00	6.66	7.88	-1.22
190	Sankra	Doodhiya	PZ	Granite	S(G)	95.00	7.20	6.77	0.43
191	Sankra	Loona Kalan	DW	Granite	S(G)	35.00	18.25	24.35	-6.10
192	Sankra	Loona Khurd	DW	Granite	S(G)	17.80	17.42	26.12	-8.70
193	Sankra	Madasar	DW	Granite	S(G)	24.00	8.60	23.90	-15.30
194	Sankra	Pratappura	PZ	Granite	S(G)	100.00	13.35	13.66	-0.31
195	Sankra	Pratapgarh*	PZ	Granite	S(G)	100.00	9.40	10.66	-1.26
196	Sankra	Rampura	PZ	Granite	S(G)	100.00	41.22	41.66	-0.44
197	Sankra	Neran	DW	Granite	S(G)	45.00	68.50	68.55	-0.05
198	Sankra	Khuhra	DW	Granite	S(G)	27.00	7.20	5.45	1.75
199	Sankra	Sanawara	DW	Granite	S(G)	25.80	64.55	22.40	*42.15
200	Sankra	Sanawara	PZ	Granite	S(G)	100.00	Dry	Dry	-
201	Sankra	Sankra	DW	Granite	S(G)	20.30	Filled	Filled	-
202	Sankra	Sankra	PZ	Granite	S(G)	100.00	12.25	12.33	-0.08
203	Sankra	Sankra (Luna)*	PZ	Granite	S(G)	100.00	13.25	13.36	-0.11
204	Sankra	Sankra *	PZ	Granite	S(G)	100.00	9.55	10.33	-0.78

SN	Block	Name of Village	Type of Well	Hydrogeological Formation	Zone	TD (m)	WL Pre 19 (m) bgl	WL Post 19 (m) bgl	Fluctuation Pre 19-Post 19
205	Sankra	Balar	PZ	Rhyolite	S(Rh)	60.00	33.25	38.50	-5.25
206	Sankra	Baloosingh Ki Dhani	DW	Rhyolite	S(Rh)	24.70	6.69	5.25	1.44
207	Sankra	Baloosingh Ki Dhani	PZ	Rhyolite	S(Rh)	95.00	7.44	10.00	-2.56
208	Sankra	Nathoosar @ Barli Charnan	PZ	Rhyolite	S(Rh)	100.00	16.55	15.22	1.33
209	Sankra	Nathoosar @ Barli Charnan	PZ	Rhyolite	S(Rh)	100.00	25.88	25.22	0.66
210	Sankra	Biliya	PZ	Rhyolite	S(Rh)	105.40	Filled	Filled	-
211	Sankra	Bhaniyana	DW	Rhyolite	S(Rh)	47.70	5.25	3.55	1.70
212	Sankra	Bheekhorai Juni	DW	Rhyolite	S(Rh)	28.00	18.25	25.26	-7.01
213	Sankra	Dantal	PZ	Rhyolite	S(Rh)	70.00	Filled	Filled	-
214	Sankra	Devalpura*	PZ	Rhyolite	S(Rh)	70.00	6.58	3.99	2.59
215	Sankra	Guddi	DW	Rhyolite	S(Rh)	15.00	6.69	7.95	-1.26
216	Sankra	Gundala	DW	Rhyolite	S(Rh)	24.90	7.44	6.84	0.60
217	Sankra	Jhalora Bhatiyan	DW	Rhyolite	S(Rh)	22.50	5.55	6.54	-0.99
218	Sankra	Jhalariya	PZ	Rhyolite	S(Rh)	100.00	6.05	9.60	-3.55
219	Sankra	Kelawa	DW	Rhyolite	S(Rh)	36.30	35.00	30.00	5.00
220	Sankra	Kelawa	PZ	Rhyolite	S(Rh)	95.00	35.40	30.40	5.00
221	Sankra	Khetolai	PZ	Rhyolite	S(Rh)	100.00	27.90	28.11	-0.21
222	Sankra	Lawan	DW	Rhyolite	S(Rh)	28.75	18.40	16.15	2.25
223	Sankra	Lawan*	PZ	Rhyolite	S(Rh)	100.00	16.88	16.00	0.88
224	Sankra	Khivsar*	PZ	Rhyolite	S(Rh)	100.00	13.25	Filled	-
225	Sankra	Madwa	DW	Rhyolite	S(Rh)	26.00	6.69	5.48	1.21
226	Sankra	Madwa	PZ	Rhyolite	S(Rh)	100.00	9.66	7.69	1.97
227	Sankra	Molana Azad Nagar*	PZ	Rhyolite	S(Rh)	100.00	14.85	13.54	1.31
228	Sankra	Panji Ka Bera	DW	Rhyolite	S(Rh)	22.90	8.69	7.36	1.33
229	Sankra	Pokaran (M)	PZ	Rhyolite	S(Rh)	70.00	18.58	18.24	0.34
230	Sankra	Panasar*	PZ	Rhyolite	S(Rh)	100.00	8.44	tight	-
231	Sankra	Selvi	DW	Rhyolite	S(Rh)	35.00	Dry	Dry	-
232	Sankra	That	PZ	Rhyolite	S(Rh)	100.00	18.37	15.55	2.82
233	Sankra	Ujla	PZ	Rhyolite	S(Rh)	31.00	Filled	Filled	-
234	Sankra	Loharki	DW	Jodhpur Sandstone	S(Ss)	82.00	72.58	72.54	0.04
235	Sankra	Chacha	PZ	Jodhpur Sandstone	S(Ss)	64.00	14.85	20.70	-5.85
236	Sankra	Orhaniya	DW	Jodhpur Sandstone	S(Ss)	19.00	14.55	13.22	1.33
237	Sankra	Orhaniya	PZ	Jodhpur Sandstone	S(Ss)	100.00	21.22	22.11	-0.89
238	Sankra	Phalsoond	DW	Tertiary Sandstone	S(T)	10.00	8.88	7.55	1.33
239	Sankra	Phalsoond	PZ	Tertiary Sandstone	S(T)	100.00	26.55	28.33	-1.78
DISTRICT - JALORE									
1	Ahore	Ahore	DW	Yr. Alluvium	A1	51.00	40.90	38.10	2.80
2	Ahore	Ahore	PZ	Yr. Alluvium	A1	81.00	37.50	34.95	2.55
3	Ahore	Bhainswara	TW	Yr. Alluvium	A1	50.00	33.60	32.05	1.55
4	Ahore	Chawarcha	DW	Yr. Alluvium	A1	20.40	15.00	14.50	0.50
5	Ahore	Cheeparwara	DW	Yr. Alluvium	A1	28.00	21.80	20.50	1.30
6	Ahore	Dodiyali	DCB	Yr. Alluvium	A1	25.0.+ 13.00	24.00	29.40	-5.40

SN	Block	Name of Village	Type of Well	Hydrogeological Formation	Zone	TD (m)	WL Pre 19 (m) bgl	WL Post 19 (m) bgl	Fluctuation Pre 19-Post 19
7	Ahore	Gura Balotan	DW	Yr. Alluvium	A1	50.00	49.95	48.90	1.05
8	Ahore	Gura Balotan	PZ	Yr. Alluvium	A1	76.00	36.13	34.50	1.63
9	Ahore	Ummaidpur	TW	Yr. Alluvium	A1	50.00	Dry	Dry	-
10	Ahore	Thanwala	DCB	Yr. Alluvium	A1	24.90+ 30.00	W.L.B.	W.L.B	-
11	Ahore	Thanwala	PZ	Yr. Alluvium	A1	69.00	Filled up	Filled up	-
12	Ahore	Vedana (Bedana)	DCB	Older Alluvium	Ao1	23.00+ 16.00	W.L.B.	W.L.B	-
13	Ahore	Dayalpura	DW	Older Alluvium	Ao1	50.00	48.00	44.60	3.40
14	Ahore	Paota	PZ	Older Alluvium	Ao1	110.00	18.10	13.05	5.05
15	Ahore	Palasiya	DCB	Older Alluvium	Ao1	25.00+ 15.00	15.30	11.20	4.10
16	Ahore	Vedana Khurd (Bedana)	PZ	Older Alluvium	Ao1	70.00	19.00	17.23	1.77
17	Ahore	Goindla	TW	Older Alluvium	Ao2	110.00	Dry	Dry	-
18	Ahore	Bhadrajoon	DW	Older Alluvium	Ao2	32.00	21.00	17.60	3.40
19	Ahore	Rama	PZ	Older Alluvium	Ao2	155.00	26.20	26.50	-0.30
20	Ahore	Thoomba Ka Goliya (Bhadrajun)	DW	Older Alluvium	Ao2	31.00	18.30	17.60	0.70
21	Ahore	Bithura	DCB	Older Alluvium	Ao3	23.00+ 25.00	15.80	14.60	1.20
22	Ahore	Bithura	PZ	Older Alluvium	Ao3	-	17.30	16.56	0.74
23	Ahore	Gura Indrapura (Gudia)	DW	Older Alluvium	Ao3	32.20	19.40	17.90	1.50
24	Ahore	Manpura	DW	Older Alluvium	Ao3	24.20	15.60	13.30	2.30
25	Ahore	Padarli	DW	Older Alluvium	Ao3	15.70	6.00	4.25	1.75
26	Ahore	Rodala	DCB	Older Alluvium	Ao3	28.00+ 13.00	28.20	24.80	3.40
27	Ahore	Bhooti (Bhuti)	DW	Older Alluvium	Ao3	16.90	8.60	5.50	3.10
28	Ahore	Kawla (Kaonla)	DW	Older Alluvium	Ao3	18.30	7.20	6.80	0.40
29	Ahore	Bala	DW	Older Alluvium	S(Ao)	19.00	17.75	18.10	-0.35
30	Ahore	Bankli	DW	Older Alluvium	S(Ao)	8.30	2.60	1.75	0.85
31	Ahore	Vedia (Veriya)	DW	Older Alluvium	S(Ao)	25.00	21.50	19.80	1.70
32	Ahore	Doodiya	DW	Older Alluvium	S(Ao)	19.60	13.30	12.20	1.10
33	Ahore	Ghana	DW	Older Alluvium	S(Ao)	15.60	7.10	6.60	0.50
34	Ahore	Kamba	DCB	Older Alluvium	S(Ao)	26.00+ 35.00	25.50	24.80	0.70
35	Ahore	Jaitpura	DCB	Older Alluvium	S(Ao)	26.00+ 25.00	22.00	18.30	3.70
36	Ahore	Nimbla	TW	Older Alluvium	S(Ao)	20.00	11.50	8.10	3.40
37	Ahore	Rundmal Ki Dhani	DW	Older Alluvium	S(Ao)	13.70	4.90	4.20	0.70
38	Ahore	Shankhwali	DW	Older Alluvium	S(Ao)	31.60	23.00	19.20	3.80
39	Ahore	Sarana	PZ	Older Alluvium	S(Ao)	19.70	Dry	Dry	-
40	Bhinmal	Daspan	DW	Yr. Alluvium	A1	38.50	Dry	Dry	-
41	Bhinmal	Daspan	PZ	Yr. Alluvium	A1	197.00	69.50	69.95	-0.45
42	Bhinmal	Bhinmal (Golia)	DCB	Yr. Alluvium	A1	40.00+ 25.00	W.L.B.	W.L.B	-
43	Bhinmal	Bhinmal (Golia)	PZ	Yr. Alluvium	A1	116.00	Dry	Dry	-
44	Bhinmal	Kushlapura	PZ	Yr. Alluvium	A1	128.90	54.80	55.82	-1.02
45	Bhinmal	Dhumbariya	DW	Yr. Alluvium	A2(N)	18.90	Dry	Dry	-
46	Bhinmal	Bagora	PZ	Yr. Alluvium	A2(N)	45.00	Dry	Dry	-
47	Bhinmal	Nimbawas	PZ	Yr. Alluvium	A2(W)	96.50	70.90	70.30	0.60
48	Bhinmal	Nohra	PZ	Yr. Alluvium	A2(W)	131.00	59.75	62.05	-2.30
49	Bhinmal	Vada Bharvi	PZ	Yr. Alluvium	A2(W)	105.00	Filled up	Filled up	-
50	Bhinmal	Punasa	DW	Older Alluvium	Ao2(W)	46.00	Dry	Dry	-
51	Bhinmal	Phagotra	PZ	Older Alluvium	Ao2(W)	166.00	Dry	Dry	-
52	Bhinmal	Thobau	PZ	Older Alluvium	Ao2(W)	127.00	56.95	55.81	1.14
53	Bhinmal	Vatera (Batera)	PZ	Older Alluvium	Ao2 (NW)	227.40	30.50	27.05	3.45

SN	Block	Name of Village	Type of Well	Hydrogeological Formation	Zone	TD (m)	WL Pre 19 (m) bgl	WL Post 19 (m) bgl	Fluctuation Pre 19-Post 19
54	Bhinmal	Chhajala	DW	Older Alluvium	Ao2 (NW)	38.10	Dry	Dry	-
55	Bhinmal	Jaisawas	PZ	Older Alluvium	Ao2 (NW)	103.90	Filled up	Filled up	-
56	Bhinmal	Nandiya	PZ	Older Alluvium	Ao2 (NW)	140.00	46.85	45.51	1.34
57	Bhinmal	Rauta	TW	Older Alluvium	Ao2 (NW)	55.00	Filled up	Filled up	-
58	Bhinmal	Rangala	PZ	Older Alluvium	Ao2 (NW)	92.00	Filled up	Filled up	-
59	Bhinmal	Bheempura	DW	Older Alluvium	Ao3(NE)	37.00	Dry	Dry	-
60	Bhinmal	Borta	DW	Older Alluvium	Ao3(NE)	21.70	18.40	17.30	1.10
61	Bhinmal	Ledarmer	DCB	Older Alluvium	Ao3(NE)	31.30+ 25.00	27.40	27.10	0.30
62	Bhinmal	Bhagal Bhim	DW	Older Alluvium	Ao3 (W)	65.00	30.50	26.40	4.10
63	Bhinmal	Bagawas	PZ	Older Alluvium	Ao3 (W)	170.00	60.70	62.30	-1.60
64	Bhinmal	Jeran	PZ	Older Alluvium	Ao3 (W)	53.00	Dry	Dry	-
65	Bhinmal	Joojani	PZ	Older Alluvium	Ao3 (W)	150.00	Dry	Dry	-
66	Bhinmal	Doongarwa	PZ	Older Alluvium	Ao3 (W)	170.00	40.95	41.95	-1.00
67	Bhinmal	Bhinmal	DW	Granite	Ao3 (W)	16.70	8.70	4.60	4.10
68	Bhinmal	Bhinmal	PZ	Older Alluvium	Ao3 (W)	70.00	39.10	40.60	-1.50
69	Bhinmal	Pata Ki Dhani (Lakhni)	TW	Older Alluvium	Ao3 (W)	169.00	Filled up	Filled up	-
70	Bhinmal	Rah	PZ	Older Alluvium	Ao3 (W)	160.20	Dry	84.15	-
71	Chitalwana	Agrawa	DW	Older Alluvium	Ao4	18.50	Dry	Dry	-
72	Chitalwana	Ankhol	PZ	Older Alluvium	Ao4	NA	Cap tight	Cap tight	-
73	Chitalwana	Bawarla	DW	Older Alluvium	Ao4	6.00	stagement water	stagement water	-
74	Chitalwana	Veerawa (Birawa)	DW	Older Alluvium	Ao4	9.50	Dry	Dry	-
75	Chitalwana	Chitalwana	PZ	Older Alluvium	Ao4	52.00	4.60	4.90	-0.30
76	Chitalwana	Doongri (Lalji ki)	DW	Older Alluvium	Ao4	26.00	22.80	23.25	-0.45
77	Chitalwana	Sahu & Daukiyaon Ki Dhani	TW	Older Alluvium	Ao4	NA	W.L.B.	W.L.B	-
78	Chitalwana	Jodhawas	PZ	Older Alluvium	Ao4	25.90	19.90	20.58	-0.68
79	Chitalwana	Nimbau	PZ	Older Alluvium	Ao4	105.00	Dry	Dry	-
80	Chitalwana	Siwara	DW	Older Alluvium	Ao4	10.00	Dry	Dry	-
81	Chitalwana	Sangarwa	DW	Older Alluvium	Ao4	4.65	2.85	2.45	0.40
82	Chitalwana	Tanpi	PZ	Older Alluvium	Ao4	40.00	3.40	2.65	0.75
83	Chitalwana	Tetrol Rathoran	DW	Older Alluvium	Ao4	8.00	Dry	Dry	-
84	Chitalwana	Chimra	DW	Older Alluvium	Ao4	16.20	13.10	13.20	-0.10
85	Jalore	Leta	DW	Yr. Alluvium	A1(N)	16.50	10.40	7.90	2.50
86	Jalore	Jalore Rural	DCB	Yr. Alluvium	A1(N)	29.80+ 15	22.80	18.05	4.75
87	Jalore	Maheshpura	DCB	Yr. Alluvium	A1(N)	32.50+ 21.00	28.90	28.70	0.20
88	Jalore	Jalore (Nawakheda)	DW	Yr. Alluvium	A1(N)	28.90	Dry	Dry	-
89	Jalore	Samati Pura	DW	Yr. Alluvium	A1(N)	21.45	Dry	14.95	-
90	Jalore	Sankarna	PZ	Yr. Alluvium	A1(N)	18.60	12.40	12.45	-0.05
91	Jalore	Godan	DW	Yr. Alluvium	A1(N)	32.00	20.80	20.50	0.30
92	Jalore	Badanwari Wadanwadi)	DCB	Yr. Alluvium	A1(N)	41.80+60.00	W.L.B.	W.L.B	-
93	Jalore	Badanwari (Wadanwadi)	PZ	Yr. Alluvium	A1(N)	95.00	45.85	44.15	1.70
94	Jalore	Bhagli Purohitan	DW	Yr. Alluvium	A1(N)	23.50	23.60	24.50	-0.90
95	Jalore	Akoli	DCB	Yr. Alluvium	A1(S)	29.00+ 25.00	W.L.B.	W.L.B	-
96	Jalore	Akoli	PZ	Yr. Alluvium	A1(S)	-	30.30	30.98	-0.68
97	Jalore	Adwara	DCB	Yr. Alluvium	A1(S)	17.65+ 13.00	17.20	16.70	0.50
98	Jalore	Digaon	DW	Yr. Alluvium	A1(S)	34.00	28.00	31.20	-3.20
99	Jalore	Siyana	DCB	Yr. Alluvium	A1(S)	18.00+ 10.00	18.00	14.40	3.60
100	Jalore	Noon	PZ	Yr. Alluvium	A1(S)	59.60	49.10	45.70	3.40

SN	Block	Name of Village	Type of Well	Hydrogeological Formation	Zone	TD (m)	WL Pre 19 (m) bgl	WL Post 19 (m) bgl	Fluctuation Pre 19-Post 19
101	Jalore	Bagra	PZ	Older Alluvium	Ao2(E)	94.00	W.L.B.	W.L.B	-
102	Jalore	Bhagli Sindhlan	PZ	Older Alluvium	Ao2(E)	31.20+ 22.00	49.93	50.00	-0.07
103	Jalore	Dhanpur	PZ	Older Alluvium	Ao2(E)	13.60+ 34.00	19.00	16.95	2.05
104	Jalore	Dhawala	DCB	Older Alluvium	Ao2(E)	42.50+Boring	Dry	Dry	-
105	Jalore	Meda Uparla	PZ	Older Alluvium	Ao2(E)	30.90+Boring	W.L.B.	W.L.B	-
106	Jalore	Rajanwari	DCB	Older Alluvium	Ao2(E)	26.40+ 12.00	25.60	24.60	1.00
107	Jalore	Rajanwari	TW	Older Alluvium	Ao2(E)	74.00	25.85	23.33	2.52
108	Jalore	Rewat	PZ	Older Alluvium	Ao2(E)	109.00	72.72	71.45	1.27
109	Jalore	Santhoo	DCB	Older Alluvium	Ao2(E)	30.00+ 60.00	W.L.B.	W.L.B	-
110	Jalore	Santhoo	PZ	Older Alluvium	Ao2(E)	-	70.20	68.35	1.85
111	Jalore	Doodsi	PZ	Older Alluvium	Ao2(E)	56.10	31.00	30.20	0.80
112	Jalore	Ranchhor Nagar	PZ	Older Alluvium	Ao2(E)	108.40	64.77	66.91	-2.14
113	Jalore	Jalor	DW	Granite	Ao2(E)	26.20	11.50	11.90	-0.40
114	Jalore	Maylawas	DW	Granite	Ao2(E)	19.00	17.90	15.40	2.50
115	Jalore	Meda Uparla	DCB	Older Alluvium	Ao2(E)	110.00	18.60	18.15	0.45
116	Jalore	Bhetala	DW	Granite	Ao2(E)	26.70	19.00	18.10	0.90
117	Jalore	Bhetala	PZ	Granite	Ao2(E)	101.00	27.70	26.22	1.48
118	Jalore	Dewara	DW	Older Alluvium	Ao2(S)	26.70	Dry	29.70	-
119	Jalore	Deldari	DCB	Older Alluvium	Ao2(S)	36.25+ 50.00	W.L.B.	W.L.B	-
120	Jalore	Kandar	DW	Older Alluvium	Ao2(S)	29.00	32.60	27.10	5.50
121	Jalore	Siwna	DW	Older Alluvium	Ao2(S)	23.30	23.80	21.60	2.20
122	Jalore	Sumergarh	DW	Older Alluvium	Ao2(S)	38.60	30.00	23.40	6.60
123	Jalore	Bokra	DW	Older Alluvium	S(Ao)	34.50	Dry	Dry	-
124	Jalore	Meethri	DW	Older Alluvium	S(Ao)	40.70	36.60	35.80	0.80
125	Jaswantpura	Panseri	PZ	Older Alluvium	A1	26.00	W.L.B.	W.L.B	-
126	Jaswantpura	Pooran	PZ	Granite	A1	95.00	21.20	17.94	3.26
127	Jaswantpura	Rajpura	DW	Yr. Alluvium	A1	17.50	12.50	11.60	0.90
128	Jaswantpura	Bharoori	DW	Older Alluvium	Ao2	30.50	24.75	24.10	0.65
129	Jaswantpura	Dhansa	PZ	Yr. Alluvium	Ao2	107.00	81.26	82.28	-1.02
130	Jaswantpura	Jhak	DW	Yr. Alluvium	Ao2	46.80	41.00	36.00	5.00
131	Jaswantpura	Mandoli	DW	Older Alluvium	Ao2	36.45	28.00	25.15	2.85
132	Jaswantpura	Mudtara Sili	DW	Older Alluvium	Ao2	29.00	Dry	Dry	-
133	Jaswantpura	Somta	DW	Older Alluvium	Ao2	48.70	49.20	48.10	1.10
134	Jaswantpura	Modra	DCB	Older Alluvium	Ao2	26.10+ 25.00	W.L.B.	W.L.B	-
135	Jaswantpura	Tatol	DW	Yr. Alluvium	Ao2	60.00	55.00	52.10	2.90
136	Jaswantpura	Tawab	DW	Yr. Alluvium	Ao2	40.40	24.10	21.60	2.50
137	Jaswantpura	Ramseen	DW	Yr. Alluvium	Ao2	33.00	23.00	18.70	4.30
138	Jaswantpura	Boogaon	DW	Granite	G1	25.00	24.00	23.10	0.90
139	Jaswantpura	Chandoor	DW	Granite	G1	26.00	16.65	14.80	1.85
140	Jaswantpura	Golana	DW	Granite	G1	16.50	19.00	15.20	3.80
141	Jaswantpura	Jaswant Pura	DW	Granite	G1	17.10	16.50	11.20	5.30
142	Jaswantpura	Karloo	DW	Granite	G1	26.50	27.00	26.10	0.90
143	Jaswantpura	Keebla	DW	Granite	G1	31.00	26.00	20.90	5.10
144	Jaswantpura	Khanpur	DW	Granite	G1	28.30	23.90	20.20	3.70
145	Jaswantpura	Mandhar	DW	Granite	G1	25.00	21.50	16.90	4.60
146	Jaswantpura	Kolar	DW	Granite	G1	27.80	19.55	14.30	5.25
147	Jaswantpura	Pawli	PZ	Granite	G1	27.00	Dry	9.90	-

SN	Block	Name of Village	Type of Well	Hydrogeological Formation	Zone	TD (m)	WL Pre 19 (m) bgl	WL Post 19 (m) bgl	Fluctuation Pre 19-Post 19
148	Jaswantpura	Punang Kalan	DW	Granite	G1	14.40	5.90	5.50	0.40
149	Jaswantpura	Pawti	DW	Granite	G1	24.40	16.60	13.35	3.25
150	Jaswantpura	Thoor	DW	Granite	G1	26.20	22.30	22.40	-0.10
151	Jaswantpura	Beethan	DW	Granite	G1	31.10	29.80	23.10	6.70
152	Jaswantpura	Sindhara	DW	Granite	G1	30.50	24.00	19.10	4.90
153	Jaswantpura	Ambatri (Royal Nagar)	DW	Granite	G1	28.00	18.50	17.10	1.40
154	Raniwara	Bamanwara	PZ	Yr. Alluvium	A1	60.50	36.30	36.47	-0.17
155	Raniwara	Bargaon	PZ	Yr. Alluvium	A1	39.00	12.20	9.08	3.12
156	Raniwara	Dhamseen	PZ	Yr. Alluvium	A1	95.00	38.30	38.70	-0.40
157	Raniwara	Jetpura	PZ	Yr. Alluvium	A1	30.00	27.90	27.30	0.60
158	Raniwara	Jakhri	DW	Yr. Alluvium	A1	34.00	W.L.B.	W.L.B	-
159	Raniwara	Rampura	DCB	Yr. Alluvium	A1	7.00+ Boring	W.L.B.	W.L.B	-
160	Raniwara	Ratanpur	DCB	Yr. Alluvium	A1	18.50+ 18.00	Dry	Dry	-
161	Raniwara	Roda	DW	Yr. Alluvium	A1	12.70	13.00	12.50	0.50
162	Raniwara	Roda	PZ	Yr. Alluvium	A1	90.00	14.00	13.30	0.70
163	Raniwara	Alri	DW	Yr. Alluvium	A2	31.70	27.00	23.65	3.35
164	Raniwara	Basra Bhoja (Vara Bhojan)	DW	Yr. Alluvium	A2	20.00	13.70	13.50	0.20
165	Raniwara	Ropsi	PZ	Yr. Alluvium	A2	120.00	15.35	5.60	9.75
166	Raniwara	Fatapura	PZ	Older Alluvium	Ao1	101.00	37.50	36.70	0.80
167	Raniwara	Gang	DW	Older Alluvium	Ao1	37.50	W.L.B.	W.L.B	-
168	Raniwara	Kura	PZ	Older Alluvium	Ao1	77.00	Dry	Dry	-
169	Raniwara	Pal	DW	Older Alluvium	Ao1	32.35	29.50	26.90	2.60
170	Raniwara	Raniwara	PZ	Older Alluvium	Ao1	43.00	Burried	Burried	-
171	Raniwara	Digaon	DW	Older Alluvium	Ao4	48.00	Dry	30.70	-
172	Raniwara	Korka	DW	Older Alluvium	Ao4	42.55	Dry	Dry	-
173	Raniwara	Korka	PZ	Older Alluvium	Ao4	56.00	Filled up	Filled up	-
174	Raniwara	Kotra	PZ	Older Alluvium	Ao4	76.00	52.70	52.40	0.30
175	Raniwara	Dadoki	DW	Granite	G1	20.00	13.00	7.55	5.45
176	Raniwara	Golwara	DW	Granite	G1	19.00	17.00	14.10	2.90
177	Raniwara	Kagmala	DCB	Granite	G1	19.50+ 20.00	W.L.B.	W.L.B	-
178	Raniwara	Kagmala	PZ	Granite	G1	57.00	24.70	24.90	-0.20
179	Raniwara	Mera	DW	Granite	G1	30.00	21.00	16.85	4.15
180	Raniwara	Silasan	DW	Granite	G1	17.20	Dry	Dry	-
181	Raniwara	Varetha (Baretha)	DW	Granite	G1	22.00	14.00	10.75	3.25
182	Raniwara	Chatwara	DW	Rhyolite	R	12.60	8.50	7.80	0.70
183	Raniwara	Lakhawas	DW	Rhyolite	R	17.90	16.50	11.80	4.70
184	Raniwara	Vandhar	DW	Rhyolite	R	22.10	16.70	12.25	4.45
185	Raniwara	Karda	PZ	Rhyolite	R	62.55	7.50	7.20	0.30
186	Sanchore	Lachhiwar	DW	Older Alluvium	Ao2	65.00	Dry	Dry	-
187	Sanchore	Looniyasar	DW	Older Alluvium	Ao2	32.90	Dry	Dry	-
188	Sanchore	Virol Bari	DW	Older Alluvium	Ao2	32.50	Dry	Dry	-
189	Sanchore	Surawa	PZ	Older Alluvium	Ao2	104.00	91.40	Dry	-
190	Sanchore	Teetop	DW	Older Alluvium	Ao2	75.00	Dry	Dry	-
191	Sanchore	Hadetar	DCB	Older Alluvium	Ao3	28.23+ 4.00	W.L.B.	W.L.B	-
192	Sanchore	Pathmeda	PZ	Older Alluvium	Ao3	23.15+ 6.00	45.60	46.85	-1.25
193	Sanchore	Paladar	DW	Older Alluvium	Ao3	29.55	Dry	Dry	-
194	Sanchore	Sankar	PZ	Older Alluvium	Ao3	132.00	60.90	60.53	0.37

SN	Block	Name of Village	Type of Well	Hydrogeological Formation	Zone	TD (m)	WL Pre 19 (m) bgl	WL Post 19 (m) bgl	Fluctuation Pre 19-Post 19
195	Sanchore	Meda Jageer	DW	Older Alluvium	Ao3	24.20	Dry	Dry	-
196	Sanchore	Achalpur	DW	Older Alluvium	Ao4	12.20	Collapsed	Collapsed	-
197	Sanchore	Arnay	PZ	Older Alluvium	Ao4	33.30	30.00	28.70	1.30
198	Sanchore	Bijrol Khera	DW	Older Alluvium	Ao4	21.40	Dry	Dry	-
199	Sanchore	Bijrol Goliya	PZ	Older Alluvium	Ao4	285.00	71.60	65.75	5.85
200	Sanchore	Dhamana	DW	Older Alluvium	Ao4	16.40	10.25	9.50	0.75
201	Sanchore	Dhanta	DW	Older Alluvium	Ao4	24.90	25.10	24.10	1.00
202	Sanchore	Khara	DW	Older Alluvium	Ao4	48.25	32.50	31.70	0.80
203	Sanchore	Lalpur	DW	Older Alluvium	Ao4	14.30	4.55	3.30	1.25
204	Sanchore	Bhinchron Ki Dhani (Sanchore)	PZ	Older Alluvium	Ao4	55.15	19.70	19.57	0.13
205	Sanchore	Sarnau	PZ	Older Alluvium	Ao4	72.90	55.30	54.60	0.70
206	Sanchore	Siloo	DW	Older Alluvium	Ao4	22.80	3.40	3.00	0.40
207	Sanchore	Sediya	DW	Older Alluvium	Ao4	50.00	41.60	39.30	2.30
208	Sanchore	Bhadroona	TW	Older Alluvium	Ao4	185.00	Dry	Dry	-
209	Sanchore	Golasan	DW	Older Alluvium	Ao4	15.10	8.20	7.85	0.35
210	Sayla	Chaurau	TW	Yr. Alluvium	A1	100.00	W.L.B.	W.L.B	-
211	Sayla	Deta Kalan	PZ	Yr. Alluvium	A1	66.30	Filled up	Filled up	-
212	Sayla	Elana	TW	Yr. Alluvium	A1	163.00	W.L.B.	W.L.B	-
213	Sayla	Ummedabad	PZ	Yr. Alluvium	A1	20.30+ 30.00	47.50	48.78	-1.28
214	Sayla	Deta Khurd	DCB	Yr. Alluvium	A1	20.40+ 20.00	W.L.B.	W.L.B	-
215	Sayla	Keshwana	DW	Older Alluvium	Ao2	24.70+ 25.00	W.L.B.	W.L.B	-
216	Sayla	Keshwana	PZ	Yr. Alluvium	A1	80.00	52.15	53.15	-1.00
217	Sayla	Paharpura	DCB	Yr. Alluvium	A1	39.00+Boring	W.L.B.	W.L.B	-
218	Sayla	Posana	PZ	Yr. Alluvium	A1	75.00	W.L.B.	W.L.B	-
219	Sayla	Sayla	PZ	Yr. Alluvium	A1	107.00	W.L.B.	W.L.B	-
220	Sayla	Sanphara	DCB	Yr. Alluvium	A1	24.00+ 10.00	22.10	22.20	-0.10
221	Sayla	Surana	PZ	Yr. Alluvium	A1	80.80	85.50	83.85	1.65
222	Sayla	Tilora	PZ	Yr. Alluvium	A1	120.00	71.40	72.72	-1.32
223	Sayla	Ratunja	DCB	Yr. Alluvium	A1	14.30+ 30.00	W.L.B.	W.L.B	-
224	Sayla	Mandwala	PZ	Yr. Alluvium	A1	60.00	48.15	40.13	8.02
225	Sayla	Harmoo	DW	Yr. Alluvium	A1	17.30	W.L.B.	W.L.B	-
226	Sayla	Otwala	DCB	Yr. Alluvium	A1	15.00+ 28.00	W.L.B.	W.L.B	-
227	Sayla	Alwara	PZ	Older Alluvium	Ao1	288.80	98.87	96.17	2.70
228	Sayla	Anwloj	TW	Older Alluvium	Ao1	100.00	Dry	Dry	-
229	Sayla	Balwara	PZ	Older Alluvium	Ao1	122.50	52.10	51.90	0.20
230	Sayla	Dahiva	Ob. Well	Older Alluvium	Ao1	240.00	Dry	Dry	-
231	Sayla	Dahiva	DCB	Older Alluvium	Ao1	37.80+ 35.00	W.L.B.	W.L.B	-
232	Sayla	Kuaber	DW	Older Alluvium	Ao1	28.90	Burried	Burried	-
233	Sayla	Khetlawas	DW	Older Alluvium	Ao1	21.80	W.L.B.	W.L.B	-
234	Sayla	Mokni Khera	PZ	Older Alluvium	Ao1	125.00	Filled up	Filled up	-
235	Sayla	Jeewana	DCB	Older Alluvium	Ao1	34.10+Boring	79.69	80.45	-0.76
236	Sayla	Mengalwa	TW	Older Alluvium	Ao1	95.00	W.L.B.	W.L.B	-
237	Sayla	Sirana	DW	Older Alluvium	Ao1	30.00	W.L.B.	W.L.B	-
238	Sayla	Teja Ki Beri	DCB	Older Alluvium	Ao1	31.50+ 37.00	W.L.B.	W.L.B	-
239	Sayla	Akwa	DCB	Older Alluvium	Ao1	20.10+ 13.00	W.L.B.	W.L.B	-
240	Sayla	Bakra	PZ	Older Alluvium	Ao2	150.00	68.54	69.20	-0.66
241	Sayla	Babtara	PZ	Older Alluvium	Ao1	140.00	92.40	92.74	-0.34

SN	Block	Name of Village	Type of Well	Hydrogeological Formation	Zone	TD (m)	WL Pre 19 (m) bgl	WL Post 19 (m) bgl	Fluctuation Pre 19-Post 19
242	Sayla	Chonchawan	PZ	Older Alluvium	Ao1	85.90	Filled up	Filled up	-
243	Sayla	Alasan	PZ	Older Alluvium	Ao2	110.00	60.40	61.45	-1.05
244	Sayla	Vishala (Bishla)	PZ	Older Alluvium	Ao3	88.20	Filled up	Filled up	-
245	Sayla	Lodrau	PZ	Older Alluvium	Ao3	72.75	79.90	79.95	-0.05
246	Sayla	Unri	PZ	Older Alluvium	Ao3	130.00	67.95	73.03	-5.08
247	Sayla	Bishangarh	DCB	Older Alluvium	S(Ao)	26.40+Boring	Dry	Dry	-
248	Sayla	Pantheri	DW	Older Alluvium	S(Ao)	27.55	Dry	Dry	-
DISTRICT - JHALAWAR									
1	Aklera	Amratkheri	DW	Basalt	B (NC)	10.10	6.60	2.50	4.10
2	Aklera	Asalpur	DW	Basalt	B (NC)	11.70	9.60	4.60	5.00
3	Aklera	Bairagarh	DW	Basalt	B (NC)	15.95	10.00	0.70	9.30
4	Aklera	Banskheri Lodhan	DW	Basalt	B (NC)	9.20	9.10	1.40	7.70
5	Aklera	Barkhera Khurd	DW	Basalt	B (NC)	12.80	5.60	0.50	5.10
6	Aklera	Bhalta	DW	Basalt	B (NC)	8.00	4.00	0.45	3.55
7	Aklera	Bheel Bhalti	DW	Basalt	B (NC)	10.80	10.80	0.15	10.65
8	Aklera	Bheel Khera	DW	Basalt	B (NC)	10.80	13.60	2.95	10.65
9	Aklera	Borkheri Goojaran	DW	Basalt	B (NC)	12.90	13.00	5.30	7.70
10	Aklera	Chureliya	DW	Basalt	B (NC)	14.10	7.00	1.20	5.80
11	Aklera	Gehoon Kheri	DW	Basalt	B (NC)	14.00	6.80	1.70	5.10
12	Aklera	Khuri	DW	Basalt	B (NC)	8.61	8.70	0.70	8.00
13	Aklera	Kholi	DW	Basalt	B (NC)	8.90	7.50	3.40	4.10
14	Aklera	Nayagaon	DW	Basalt	B (NC)	17.00	4.05	2.00	2.05
15	Aklera	Semli 3/115	DW	Basalt	B (NC)	16.50	9.50	1.10	8.40
16	Aklera	Semli Kalan	DW	Basalt	B (NC)	13.00	10.20	2.60	7.60
17	Aklera	Umariya	DW	Basalt	B (NC)	22.00	7.45	2.45	5.00
18	Aklera	Aklera	DW	Basalt	B (NC)	15.30	13.50	4.10	9.40
19	Aklera	Ametha	DW	Basalt	B (NC)	16.90	12.20	1.40	10.80
20	Aklera	Anwad	DW	Basalt	B (NC)	8.20	4.40	5.40	-1.00
21	Aklera	Deorideo	DW	Basalt	B (NC)	10.60	4.00	0.80	3.20
22	Aklera	Deorikalan	DW	Basalt	B (NC)	10.60	Locked	4.80	-
23	Aklera	Gadia Mahesh	DW	Basalt	B (NC)	9.70	4.15	3.80	0.35
24	Aklera	Jamuniakhurd	DW	Basalt/Shale	B (NC)	10.70	7.40	1.30	6.10
25	Aklera	Katphala	DW	Basalt	B (NC)	12.00	10.90	1.60	9.30
26	Aklera	Kenwachikalan	DW	Basalt	B (NC)	13.00	10.40	2.00	8.40
27	Aklera	Lahas	DW	Basalt	B (NC)	11.70	3.90	1.40	2.50
28	Aklera	Lasooriyashah	DW	Basalt	B (NC)	11.90	7.60	2.30	5.30
29	Aklera	Lasooriyashah	PZ	Basalt	B (NC)	60.00	DRY	Filled up	-
30	Aklera	Methoon	DW	Basalt	B (NC)	22.00	8.40	5.10	3.30
31	Aklera	Mirzapur	DW	Shale/Stone	B (NC)	11.00	4.30	3.65	0.65
32	Aklera	Moreli	DW	Basalt	B (NC)	13.50	13.00	2.20	10.80
33	Aklera	Nayagaon Ratanpur	DW	Basalt	B (NC)	11.00	8.40	7.50	0.90
34	Aklera	Nayagaon Ratanpur Pz	PZ	Basalt	B (NC)	94.50	27.90	26.15	1.75
35	Aklera	Poli	DW	Sandstone	B (NC)	10.00	5.50	2.70	2.80
36	Aklera	Thanawad	DW	Sandstone	B (NC)	9.70	7.60	4.10	3.50
37	Aklera	Thaural	DW	Basalt	B (NC)	9.30	7.80	1.50	6.30
38	Aklera	Uni	DW	Basalt	B (NC)	16.00	10.40	7.20	3.20
39	Aklera	Chuwariya	PZ	Basalt	-	-	14.40	4.50	9.90

SN	Block	Name of Village	Type of Well	Hydrogeological Formation	Zone	TD (m)	WL Pre 19 (m) bgl	WL Post 19 (m) bgl	Fluctuation Pre 19-Post 19
40	Aklera	Devri Chanchal	PZ	Basalt	-	-	38.50	34.30	4.20
41	Bakani	Bakani	DW	Basalt	B (NC)	16.50	16.00	5.40	10.60
42	Bakani	Bakani	PZ	Basalt	B (NC)	50.00	11.80	1.60	10.20
43	Bakani	Banskhoyra	DW	Basalt	B (NC)	9.40	6.90	2.40	4.50
44	Bakani	Baori Khera	DW	Basalt	B (NC)	11.15	8.00	1.65	6.35
45	Bakani	Bhumara	DW	Basalt	B (NC)	21.80	15.30	7.60	7.70
46	Bakani	Chaukri	DW	Basalt	B (NC)	16.80	15.90	2.30	13.60
47	Bakani	Gangpura	DW	Basalt	B (NC)	13.75	13.50	3.50	10.00
48	Bakani	Govindpura	DW	Basalt	B (NC)	13.60	8.30	0.60	7.70
49	Bakani	Jheejhania	DW	Basalt	B (NC)	21.30	19.40	1.20	18.20
50	Bakani	Makhampura	DW	Basalt	B (NC)	13.25	8.30	1.20	7.10
51	Bakani	Motipura	DW	Basalt	B (NC)	9.50	2.90	0.20	2.70
52	Bakani	Nasirabad	DW	Basalt	B (NC)	16.50	9.90	1.45	8.45
53	Bakani	Nasirabad	PZ	Basalt	B (NC)	30.00	15.40	11.10	4.30
54	Bakani	Nayagaon Bheelan	DW	Basalt	B (NC)	14.90	6.90	2.40	4.50
55	Bakani	Ratlai	DW	Basalt	B (NC)	10.85	9.90	0.90	9.00
56	Bakani	Ratlai	PZ	Basalt	B (NC)	61.00	ABD	ABD	-
57	Bakani	Reechwa	DW	Sandstone	B (NC)	7.30	9.80	8.10	1.70
58	Bakani	Reechwa	PZ	Sandstone	B (NC)	70.00	5.05	2.15	2.90
59	Bakani	Salawad	DW	Basalt	B (NC)	16.00	10.00	6.00	4.00
60	Bakani	Salawad	PZ	Basalt	B (NC)	70.00	25.90	3.10	22.80
61	Bakani	Soori	DW	Basalt	B (NC)	10.60	14.80	4.80	10.00
62	Bakani	Aagriya	PZ	Basalt	-	-	10.40	4.60	5.80
63	Bakani	Rijhon	PZ	Basalt	-	-	DRY	DRY/Filled UP	-
64	Bakani	Devdungri	PZ	Basalt	-	-	DRY	DRY/Filled UP	-
65	Bhawani Mandi	Anwalikalan	DW	Basalt	B (NC)	24.50	10.40	1.75	8.65
66	Bhawani Mandi	Bhawanimandi	DW	Basalt	B (NC)	13.95	6.05	1.25	4.80
67	Bhawani Mandi	Bhilwara	DW	Basalt	B (NC)	14.60	13.80	5.50	8.30
68	Bhawani Mandi	Bhilwara	PZ	Basalt	B (NC)	70.00	16.40	12.00	4.40
69	Bhawani Mandi	Chorkheri	DW	Basalt	B (NC)	15.00	8.20	4.80	3.40
70	Bhawani Mandi	Garnawad	DW	Basalt	B (NC)	20.00	12.10	4.10	8.00
71	Bhawani Mandi	Guradiyajoga	DW	Basalt	B (NC)	19.00	DRY	3.30	-
72	Bhawani Mandi	Karawan	DW	Basalt	B (NC)	21.10	13.40	6.90	6.50
73	Bhawani Mandi	Mishroli	DW	Basalt	B (NC)	15.00	7.80	1.50	6.30
74	Bhawani Mandi	Mishroli	PZ	Basalt	B (NC)	56.50	Damaged	Damaged	-
75	Bhawani Mandi	Mogra	DW	Basalt	B (NC)	15.20	10.00	4.10	5.90
76	Bhawani Mandi	Narayankhera	DW	Basalt	B (NC)	19.00	10.90	1.65	9.25
77	Bhawani Mandi	Pagariya	DW	Basalt	B (NC)	21.95	16.30	6.80	9.50
78	Bhawani Mandi	Peepaliya	DW	Basalt	B (NC)	9.00	7.60	2.50	5.10
79	Bhawani Mandi	Sarod	DW	Basalt	B (NC)	10.95	8.30	0.90	7.40
80	Bhawani Mandi	Shrichhatarpur	DW	Basalt	B (NC)	16.30	11.00	4.40	6.60
81	Bhawani Mandi	Shrichhatarpur	PZ	Basalt	B (NC)	193.00	Filled Up	Filled up	-
82	Bhawani Mandi	Silahgarh	DW	Basalt	B (NC)	18.55	14.60	4.30	10.30
83	Bhawani Mandi	Baazpura	PZ	Basalt	-	-	8.10	6.05	2.05
84	Bhawani Mandi	Ranayara	PZ	Basalt	-	-	7.90	3.20	4.70
85	Bhawani Mandi	Nathukhedi	PZ	Basalt	-	-	11.80	5.60	6.20
86	Dag	Arniya	DW	Basalt	B (NC)	22.50	18.40	10.10	8.30

SN	Block	Name of Village	Type of Well	Hydrogeological Formation	Zone	TD (m)	WL Pre 19 (m) bgl	WL Post 19 (m) bgl	Fluctuation Pre 19-Post 19
87	Dag	Baman Deoriya	DW	Basalt	B (NC)	10.00	8.70	2.50	6.20
88	Dag	Bharka 40	DW	Basalt	B (NC)	9.00	13.65	9.40	4.25
89	Dag	Bharka124	DW	Basalt	B (NC)	15.60	13.70	4.90	8.80
90	Dag	Chara	DW	Basalt	B (NC)	14.80	13.70	6.10	7.60
91	Dag	Chara	PZ	Basalt	B (NC)	50.00	NOT OPEN	NOT OPEN	-
92	Dag	Dag	DW	Basalt	B (NC)	21.85	12.00	9.40	2.60
93	Dag	Dag	PZ	Basalt	B (NC)	85.70	10.90	4.50	6.40
94	Dag	Dobara	DW	Basalt	B (NC)	18.35	12.10	7.00	5.10
95	Dag	Dobara	PZ	Basalt	B (NC)	37.00	13.80	6.10	7.70
96	Dag	Dudhaliya	DW	Basalt	B (NC)	13.60	8.20	5.30	2.90
97	Dag	Guwalad	DW	Basalt	B (NC)	15.30	7.70	6.85	0.85
98	Dag	Harnawada	DW	Basalt	B (NC)	11.00	5.20	4.70	0.50
99	Dag	Kachhnara	DW	Basalt	B (NC)	14.15	10.00	8.70	1.30
100	Dag	Kagariya	PZ	Basalt	B (NC)	38.00	Locked	4.15	-
101	Dag	Karanpura	DW	Basalt	B (NC)	11.90	10.70	9.00	1.70
102	Dag	Koondla	DW	Basalt	B (NC)	15.90	12.40	8.10	4.30
103	Dag	Koondla	PZ	Basalt	B (NC)	50.00	Filled Up	Filled up	-
104	Dag	Parasali	DW	Basalt	B (NC)	13.50	9.20	8.10	1.10
105	Dag	Puwandla	DW	Basalt	B (NC)	10.60	5.30	2.00	3.30
106	Dag	Rajendrapur Mandi	DW	Basalt	B (NC)	12.70	6.65	3.60	3.05
107	Dag	Ranayara	DW	Basalt	B (NC)	16.80	7.10	6.80	0.30
108	Dag	Sakariya	DW	Basalt	B (NC)	9.50	6.15	3.80	2.35
109	Dag	Sarangakhera	DW	Basalt	B (NC)	5.40	6.40	5.10	1.30
110	Dag	Tajkheri	DW	Basalt	B (NC)	11.00	7.20	5.30	1.90
111	Dag	Talawali	DW	Basalt	B (NC)	11.00	8.50	3.50	5.00
112	Dag	Umariya	DW	Basalt	B (NC)	18.50	9.20	7.10	2.10
113	Dag	Unhel	DW	Basalt	B (NC)	19.50	15.50	11.30	4.20
114	Dag	Salriya	PZ	Basalt	-	-	34.40	34.30	0.10
115	Dag	Keetiya	PZ	Basalt	-	-	8.70	7.90	0.80
116	Dag	Bharka	PZ	Basalt	-	-	Damaged	Damaged	-
117	Dag	Lunakheda	PZ	Basalt	-	-	8.50	5.10	3.40
118	Jhalrapatan	Bali	DW	Basalt	B (NC)	9.70	8.60	0.60	8.00
119	Jhalrapatan	Dhabli	DW	Basalt	B (NC)	18.70	7.90	1.40	6.50
120	Jhalrapatan	Dadwara	DW	Basalt	B (NC)	14.70	Dry	1.10	-
121	Jhalrapatan	Deetyakheri	DW	Basalt	B (NC)	22.80	8.10	13.10	-5.00
122	Jhalrapatan	Doonda	DW	Basalt	B (NC)	15.50	13.50	5.70	7.80
123	Jhalrapatan	Doonda	PZ	Basalt	B (NC)	43.50	36.80	36.00	0.80
124	Jhalrapatan	Doongargaon	DW	Basalt	B (NC)	9.60	8.00	1.70	6.30
125	Jhalrapatan	Doongargaon	PZ	Basalt	B (NC)	70.00	Damaged	Damaged	-
126	Jhalrapatan	Gadiya	DW	Basalt	B (NC)	18.50	9.00	1.70	7.30
127	Jhalrapatan	Harishpura	DW	Basalt	B (NC)	14.00	10.00	1.70	8.30
128	Jhalrapatan	Iktasa	DW	Basalt	B (NC)	11.60	10.65	3.45	7.20
129	Jhalrapatan	Khanpuriya	DW	Basalt	B (NC)	8.65	11.70	1.10	10.60
130	Jhalrapatan	Khanpuriya	PZ	Basalt	B (NC)	62.00	15.10	1.20	13.90
131	Jhalrapatan	Nahardi	DW	Basalt	B (NC)	7.60	5.50	2.10	3.40
132	Jhalrapatan	Panwasa	DW	Basalt	B (NC)	15.00	4.10	0.60	3.50
133	Jhalrapatan	Piplod	DW	Basalt	B (NC)	8.00	6.70	1.90	4.80

SN	Block	Name of Village	Type of Well	Hydrogeological Formation	Zone	TD (m)	WL Pre 19 (m) bgl	WL Post 19 (m) bgl	Fluctuation Pre 19-Post 19
134	Jhalrapatan	Rooparel	DW	Basalt	B (NC)	14.40	6.30	1.15	5.15
135	Jhalrapatan	Rooparel	PZ	Basalt	B (NC)	71.00	7.00	1.70	5.30
136	Jhalrapatan	Rundlao	DW	Basalt	B (NC)	14.70	15.70	1.80	13.90
137	Jhalrapatan	Teetarwasa	DW	Basalt	B (NC)	16.00	12.40	2.20	10.20
138	Jhalrapatan	Asnawar	DW	Shale & Sandstone	Sh/Ss(NC)	13.08	Damaged	Damaged	-
139	Jhalrapatan	Asnawar	PZ	Shale & Sandstone	Sh/Ss(NC)	70.00	10.00	5.30	4.70
140	Jhalrapatan	Badiya Gordhanpura	DW	Shale & Sandstone	Sh/Ss(NC)	13.00	7.60	2.75	4.85
141	Jhalrapatan	Barodiya	DW	Sandstone	Sh/Ss(NC)	12.73	11.00	5.00	6.00
142	Jhalrapatan	Barodiya	PZ	Sandstone	Sh/Ss(NC)	70.00	25.60	3.90	21.70
143	Jhalrapatan	Durgpura	DW	Sandstone	Sh/Ss(NC)	15.20	8.70	2.25	6.45
144	Jhalrapatan	Durgpura	PZ	Sandstone	Sh/Ss(NC)	70.00	6.50	1.80	4.70
145	Jhalrapatan	Gagron	DW	Sandstone	Sh/Ss(NC)	17.00	12.10	1.10	11.00
146	Jhalrapatan	Jhalawar	DW	Shale & Sandstone	Sh/Ss(NC)	22.15	22.20	11.60	10.60
147	Jhalrapatan	Jhalawar	PZ	Shale & Sandstone	Sh/Ss(NC)	101.00	16.80	9.10	7.70
148	Jhalrapatan	Jhalrapatan	DW	Shale & Sandstone	Sh/Ss(NC)	43.00	2.50	2.30	0.20
149	Jhalrapatan	Jhalrapatan	PZ	Shale & Sandstone	Sh/Ss(NC)	43.00	7.85	5.00	2.85
150	Jhalrapatan	Jhirniya	DW	Shale & Sandstone	Sh/Ss(NC)	8.20	5.80	1.00	4.80
151	Jhalrapatan	Jhirniya	PZ	Shale & Sandstone	Sh/Ss(NC)	70.00	8.00	2.40	5.60
152	Jhalrapatan	Kolana	DW	Shale & Sandstone	Sh/Ss(NC)	9.50	9.20	1.20	8.00
153	Jhalrapatan	Khokhanda	DW	Shale & Sandstone	Sh/Ss(NC)	20.00	12.20	2.35	9.85
154	Jhalrapatan	Mandawar	DW	Shale & Sandstone	Sh/Ss(NC)	22.00	15.70	2.40	13.30
155	Jhalrapatan	Malipura	DW	Shale & Sandstone	Sh/Ss(NC)	17.20	14.70	5.00	9.70
156	Jhalrapatan	Salotiya	DW	Shale & Sandstone	Sh/Ss(NC)	12.00	7.20	0.50	6.70
157	Jhalrapatan	Salotiya	PZ	Shale & Sandstone	Sh/Ss(NC)	64.00	9.40	5.45	3.95
158	Jhalrapatan	Lavasal	PZ	Sh/ Sandstone	-	-	14.50	4.50	10.00
159	Jhalrapatan	Dhanoda	PZ	Sh/ Sandstone	-	-	20.30	16.85	3.45
160	Jhalrapatan	Bilwa	PZ	Sh/ Sandstone	-	-	Damaged	Damaged	-
161	Jhalrapatan	Chouthya khedi	PZ	Sh/ Sandstone	-	-	Damaged	Damaged	-
162	Khanpur	Bagher	DW	Sandstone	Ss(NC)	26.10	3.90	locked	-
163	Khanpur	Baisar	DW	Sandstone	Ss(NC)	11.00	7.15	9.20	-2.05
164	Khanpur	Baldeopura	DW	Sandstone	Ss(NC)	27.20	13.70	4.70	9.00
165	Khanpur	Bhairoopura	PZ	Sandstone	Ss(NC)	60.00	NOT OPEN	ABD	-
166	Khanpur	Bharatpur	PZ	Shale & Sandstone	Ss(NC)	51.80	5.75	2.20	3.55
167	Khanpur	Bhilkhera	DW	Shale & Sandstone	Ss(NC)	15.10	5.30	4.85	0.45
168	Khanpur	Bisankheri	PZ	Sandstone	Ss(NC)	49.40	12.80	11.90	0.90
169	Khanpur	Borda	DW	Shale & Sandstone	Ss(NC)	17.20	7.50	3.75	3.75
170	Khanpur	Golana	DW	Shale & Sandstone	Ss(NC)	14.45	6.30	3.80	2.50
171	Khanpur	Harigarh	DW	Sandstone	Ss(NC)	15.60	3.00	2.90	0.10
172	Khanpur	Harigarh	PZ	Sandstone	Ss(NC)	50.75	6.70	5.80	0.90
173	Khanpur	Hatola	DW	Shale & Sandstone	Ss(NC)	16.00	16.00	6.50	9.50
174	Khanpur	Jolpa	DW	Sandstone	Ss(NC)	22.00	11.00	2.40	8.60
175	Khanpur	Khanpur	PZ	Sandstone	Ss(NC)	31.00	Damaged	ABD	-
176	Khanpur	Lalawata	DW	Sandstone	Ss(NC)	8.25	6.00	2.00	4.00
177	Khanpur	Layphal	PZ	Sandstone	Ss(NC)	51.65	6.80	4.90	1.90
178	Khanpur	Malanwasa	DW	Sandstone	Ss(NC)	18.20	6.00	5.35	0.65
179	Khanpur	Malanwasa	PZ	Sandstone	Ss(NC)	67.80	24.80	21.80	3.00
180	Khanpur	Peepalda	DW	Sandstone	Ss(NC)	17.65	3.40	3.65	-0.25

SN	Block	Name of Village	Type of Well	Hydrogeological Formation	Zone	TD (m)	WL Pre 19 (m) bgl	WL Post 19 (m) bgl	Fluctuation Pre 19-Post 19
181	Khanpur	Piplaj	DW	Sandstone	Ss(NC)	15.50	11.60	4.85	6.75
182	Khanpur	Piplaj	PZ	Sandstone	Ss(NC)	65.10	5.00	1.10	3.90
183	Khanpur	Sarolakhurd	PZ	Sandstone	Ss(NC)	53.00	8.40	3.90	4.50
184	Khanpur	Seemalkheri	PZ	Sandstone	Ss(NC)	54.60	21.50	11.40	10.10
185	Khanpur	Sewaniya	DW	Shale & Sandstone	Ss(NC)	13.10	9.20	8.10	1.10
186	Khanpur	Soomar	PZ	Sandstone	Ss(NC)	65.25	12.10	5.40	6.70
187	Khanpur	Taraj	DW	Sandstone	Ss(NC)	21.40	10.40	3.40	7.00
188	Khanpur	Ummedpura	DW	Sandstone	Ss(NC)	11.90	8.30	5.60	2.70
189	Khanpur	Ummedpura	PZ	Sandstone	Ss(NC)	52.00	Damaged	ABD	-
190	Khanpur	Chalet	DW	Allu./Sandstone	Ss(C)	9.70	9.80	4.40	5.40
191	Khanpur	Chandpura Chaplara	DW	Allu./Sandstone	Ss(C)	14.20	4.90	4.80	0.10
192	Khanpur	Dahikhera	PZ	Allu./Sandstone	Ss(C)	40.85	11.80	6.10	5.70
193	Khanpur	Gadarwala Noorji	DW	Allu./Sandstone	Ss(C)	11.10	4.00	3.50	0.50
194	Khanpur	Ladaniya	PZ	Allu./Sandstone	Ss(C)	22.00	4.80	2.10	2.70
195	Khanpur	Golana	PZ	Sandstone	Ss(C)	70.00	5.00	4.50	0.50
196	Khanpur	Bagher	PZ	Sandstone	-	-	-	-	-
197	Khanpur	Borda	PZ	Sandstone	-	-	11.50	9.50	2.00
198	Khanpur	Chamlasa	PZ	Sandstone	-	-	Damaged	Damaged	-
199	Khanpur	Rampura	PZ	Sandstone	-	-	9.30	6.70	2.60
200	Khanpur	Chitawa	PZ	Sandstone	-	-	Damaged	Damaged	-
201	Khanpur	Sojpur	PZ	Sandstone	-	-	Damaged	Damaged	-
202	Khanpur	Devri	PZ	Sandstone	-	-	29.00	21.50	7.50
203	Manoharthana	Anwalhera	DW	Basalt	B (NC)	16.45	16.10	6.90	9.20
204	Manoharthana	Banskhera	DW	Basalt	B (NC)	11.15	9.30	7.00	2.30
205	Manoharthana	Barwad	DW	Basalt	B (NC)	15.50	8.50	6.15	2.35
206	Manoharthana	Bhoomariya	DW	All/Basalt	B (NC)	8.80	7.50	7.70	-0.20
207	Manoharthana	Chhan	DW	Basalt	B (NC)	11.90	10.70	6.40	4.30
208	Manoharthana	Chhitaura	DW	Basalt	B (NC)	20.00	16.80	13.50	3.30
209	Manoharthana	Dangipura	DW	Basalt	B (NC)	11.60	11.20	6.20	5.00
210	Manoharthana	Dhamahera	DW	Basalt	B (NC)	7.00	5.40	4.80	0.60
211	Manoharthana	Ganeshpura Barod	DW	Basalt	B (NC)	18.60	11.50	10.90	0.60
212	Manoharthana	Hatai Khera	DW	Basalt	B (NC)	16.70	6.40	10.85	-4.45
213	Manoharthana	Jetpur	DW	Basalt	B (NC)	13.30	5.80	1.95	3.85
214	Manoharthana	Jhiri	DW	Basalt	B (NC)	9.20	6.20	1.40	4.80
215	Manoharthana	Kamkhera	DW	Basalt	B (NC)	16.00	12.40	8.60	3.80
216	Manoharthana	Kanwa	DW	Basalt	B (NC)	7.90	7.70	4.00	3.70
217	Manoharthana	Khatakheri	DW	All/Basalt	B (NC)	10.80	10.60	8.00	2.60
218	Manoharthana	Khatakheri	PZ	All/Basalt	B (NC)	60.95	13.30	11.60	1.70
219	Manoharthana	Kotrakagla	DW	Basalt	B (NC)	7.00	2.60	2.60	0.00
220	Manoharthana	Ladpura Balaram	DW	Basalt	B (NC)	11.50	10.00	7.70	2.30
221	Manoharthana	Maharajapura	DW	Basalt	B (NC)	5.80	Dry	2.90	-
222	Manoharthana	Manpasar	DW	Basalt	B (NC)	14.90	12.35	11.10	1.25
223	Manoharthana	Manoharthana	DW	Basalt	B (NC)	18.00	15.00	11.80	3.20
224	Manoharthana	Prithipura 3/256	DW	All/Basalt	B (NC)	14.10	11.70	0.90	10.80
225	Manoharthana	Sadala	DW	Basalt	B (NC)	12.80	12.30	5.60	6.70
226	Manoharthana	Samrol	DW	Basalt	B (NC)	19.00	11.90	8.40	3.50
227	Manoharthana	Sareri	DW	Basalt	B (NC)	18.00	14.60	10.10	4.50

SN	Block	Name of Village	Type of Well	Hydrogeological Formation	Zone	TD (m)	WL Pre 19 (m) bgl	WL Post 19 (m) bgl	Fluctuation Pre 19-Post 19
228	Manoharthana	Semlihat	DW	Basalt	B (NC)	9.05	9.00	6.50	2.50
229	Manoharthana	Tandi	DW	Basalt	B (NC)	12.00	7.40	0.85	6.55
230	Manoharthana	Patlon	PZ	Basalt	-	-	10.20	6.65	3.55
231	Manoharthana	Baneth	PZ	Basalt	-	-	20.80	7.60	13.20
232	Manoharthana	Budhwara	PZ	Basalt	-	-	NOT OPEN	NOT OPEN	-
233	Pirawa	Azampur	DW	Basalt	B	9.00	8.80	2.60	6.20
234	Pirawa	Bolyabari	DW	Basalt	B	12.50	9.20	3.60	5.60
235	Pirawa	Dhablakheenchi	DW	Basalt	B	17.50	16.00	4.70	11.30
236	Pirawa	Deochi	DW	Basalt	B	10.15	11.10	4.20	6.90
237	Pirawa	Dharoniya	DW	Basalt	B	9.90	4.30	3.10	1.20
238	Pirawa	Dhatooriakalan	DW	Alluvium	A	17.00	9.90	ABD	-
239	Pirawa	Dola	DW	Basalt	B	22.00	11.60	3.00	8.60
240	Pirawa	Dubaliya	DW	Basalt	B	19.00	11.60	1.70	9.90
241	Pirawa	Gelana	DW	Basalt	B	21.55	Dry	7.50	-
242	Pirawa	Gelana	PZ	Basalt	B	61.50	7.40	4.50	2.90
243	Pirawa	Harnawada Gaja	DW	Basalt	B	12.50	14.20	4.50	9.70
244	Pirawa	Hemra	DW	Basalt	B	22.00	16.20	1.60	14.60
245	Pirawa	Himmatgarh	DW	Basalt	B	10.70	6.10	5.10	1.00
246	Pirawa	Jheekariya	DW	Basalt	B	9.00	6.60	2.75	3.85
247	Pirawa	Kalitalai	DW	Basalt	B	12.50	9.40	2.20	7.20
248	Pirawa	Kalotiya	DW	Basalt	B	13.90	10.70	1.75	8.95
249	Pirawa	Koli Khera	DW	Basalt	B	20.30	16.60	10.30	6.30
250	Pirawa	Kotari	DW	Basalt	B	21.90	21.00	8.80	12.20
251	Pirawa	Mumana	DW	Basalt	B	28.00	16.45	7.60	8.85
252	Pirawa	Osav	DW	Basalt	B	20.00	13.70	2.60	11.10
253	Pirawa	Osav	PZ	Basalt	B	58.15	2.95	1.60	1.35
254	Pirawa	Pagariya	DW	Basalt	B	21.15	16.00	2.30	13.70
255	Pirawa	Pirawa	DW	Basalt	B	9.00	8.00	3.60	4.40
256	Pirawa	Raipur	DW	Basalt	B	16.20	15.90	4.40	11.50
257	Pirawa	Ramaydalpat	DW	Basalt	B	14.13	ABD	ABD	-
258	Pirawa	Rampuriya	DW	Alluvium	B	12.44	11.40	0.20	11.20
259	Pirawa	Salri	DW	Basalt	B	17.90	17.90	2.80	15.10
260	Pirawa	Samariya	DW	Basalt	B	20.00	17.20	10.80	6.40
261	Pirawa	Semla	DW	Basalt	B	18.40	16.30	2.50	13.80
262	Pirawa	Sunel	DW	Basalt	B	12.35	ABD	ABD	-
263	Pirawa	Sunel	PZ	Basalt	B	47.00	10.10	1.95	8.15
264	Pirawa	Rasulpura	PZ	Basalt	-	-	filled up	Filled up	-
265	Pirawa	Gardankhedi	PZ	Basalt	-	-	19.40	1.05	18.35
266	Pirawa	Sarkhedi	PZ	Basalt	-	-	14.85	2.80	12.05
267	Pirawa	Dola	PZ	Basalt	-	-	18.70	2.95	15.75
268	Pirawa	Sangriya	PZ	-	-	-	filled up	Filled up	-
DISTRICT - JHUJHUNU									
1	Alsisar	Alsisar	PZ	Older Alluvium	Ao	60.50	31.28	30.99	0.29
2	Alsisar	Bajla	PZ	Older Alluvium	Ao	101.00	42.33	42.21	0.12
3	Alsisar	Basri	PZ	Older Alluvium	Ao	86.00	39.89	39.99	-0.10
4	Alsisar	Birmi	PZ	Older Alluvium	Ao	100.00	40.98	41.05	-0.07
5	Alsisar	Bissau	DW	Older Alluvium	Ao	35.30	-	-	-

SN	Block	Name of Village	Type of Well	Hydrogeological Formation	Zone	TD (m)	WL Pre 19 (m) bgl	WL Post 19 (m) bgl	Fluctuation Pre 19-Post 19
6	Alsisar	Churela	PZ	Older Alluvium	Ao	100.18	-	-	-
7	Alsisar	Dabri	PZ	Older Alluvium	Ao	110.00	45.02	45.07	-0.05
8	Alsisar	Dhanuri	PZ	Older Alluvium	Ao	92.00	41.14	41.47	-0.33
9	Alsisar	Diloi	PZ	Older Alluvium	Ao	100.00	40.08	40.15	-0.07
10	Alsisar	Gangiasar	PZ	Older Alluvium	Ao	70.00	37.26	37.24	0.02
11	Alsisar	Jabasar	PZ	Older Alluvium	Ao	80.00	27.80	27.45	0.35
12	Alsisar	Jatwa Kalan	PZ	Older Alluvium	Ao	61.00	32.30	32.28	0.02
13	Alsisar	Jawaharpura	DW	Older Alluvium	Ao	28.70	-	-	-
14	Alsisar	Kodesar	PZ	Older Alluvium	Ao	91.00	35.46	35.44	0.02
15	Alsisar	Kolinda	PZ	Older Alluvium	Ao	116.00	53.11	53.30	-0.19
16	Alsisar	Ladusar	PZ	Older Alluvium	Ao	95.00	41.70	41.75	-0.05
17	Alsisar	Lootoo	PZ	Older Alluvium	Ao	81.00	56.38	57.01	-0.63
18	Alsisar	Mahansar	PZ	Older Alluvium	Ao	70.68	-	-	-
19	Alsisar	Malsisar	PZ	Older Alluvium	Ao	58.50	-	-	-
20	Alsisar	Nathasar	PZ	Older Alluvium	Ao	83.00	31.50	30.62	0.88
21	Alsisar	Niradhanu	DW	Older Alluvium	Ao	39.70	-	36.40	-
22	Alsisar	Patoda	PZ	Older Alluvium	Ao	91.00	38.87	38.88	-0.01
23	Alsisar	Peethoosar	PZ	Older Alluvium	Ao	91.00	30.42	30.40	0.02
24	Alsisar	Pilani Khurd	PZ	Older Alluvium	Ao	93.00	47.45	47.38	0.07
25	Alsisar	Rampura	PZ	Older Alluvium	Ao	66.00	37.62	37.69	-0.07
26	Alsisar	Rijani	PZ	Older Alluvium	Ao	95.00	46.42	46.90	-0.48
27	Alsisar	Shyampura	PZ	Older Alluvium	Ao	103.00	45.25	45.38	-0.13
28	Alsisar	Sonasar	PZ	Older Alluvium	Ao	92.00	48.38	48.55	-0.17
29	Alsisar	Tamkor	PZ	Older Alluvium	Ao	50.00	25.16	24.48	0.68
30	Buhana	Badbar	PZ	Older Alluvium	Ao	84.00	-	-	-
31	Buhana	Bhainsawata Kalan	PZ	Older Alluvium	Ao	123.00	-	-	-
32	Buhana	Bhainsawata Khurd	PZ	Quart zite	Q	66.00	-	-	-
33	Buhana	Bhirr	PZ	Older Alluvium	Ao	140.00	-	-	-
34	Buhana	Bhodan	PZ	Quart zite	Q	150.00	62.72	50.38	12.34
35	Buhana	Buhana	PZ	Older Alluvium	Ao	66.00	-	-	-
36	Buhana	Dhakamandi	PZ	Older Alluvium	Ao	85.00	-	-	-
37	Buhana	Dhani Laxman	DW	Older Alluvium	Ao	36.00	-	-	-
38	Buhana	Doomoli Khurd	DW	Quart zite	Q	54.00	-	-	-
39	Buhana	Jharoda	PZ	Older Alluvium	Ao	135.00	76.98	77.34	-0.36
40	Buhana	Kalakhari	PZ	Quart zite	Q	110.00	91.16	90.81	0.35
41	Buhana	Khandwa	PZ	Older Alluvium	Ao	140.00	-	-	-
42	Buhana	Khareli Dhani	PZ	Older Alluvium	Ao	150.00	74.93	75.38	-0.45
43	Buhana	Kuharwas	PZ	Older Alluvium	Ao	75.00	-	-	-
44	Buhana	Lamiya	PZ	Older Alluvium	Ao	150.00	94.72	95.40	-0.68
45	Buhana	Mainana	PZ	Older Alluvium	Ao	143.00	89.39	90.35	-0.96
46	Buhana	Mankdo	DW	Quart zite	Q	43.00	-	-	-
47	Buhana	Muradpur	PZ	Quart zite	Q	60.00	57.80	55.60	2.20
48	Buhana	Nihaloth	PZ	Older Alluvium	Ao	128.00	91.58	93.02	-1.44
49	Buhana	Pacheri Kalan	PZ	Quart zite	Q	51.70	-	-	-
50	Buhana	Pacheri Khurd	DW	Quart zite	Q	67.50	-	-	-
51	Buhana	Pathana	PZ	Older Alluvium	Ao	140.00	89.68	90.12	-0.44
52	Buhana	Puhahiya	PZ	Quart zite	Q	60.00	-	-	-

SN	Block	Name of Village	Type of Well	Hydrogeological Formation	Zone	TD (m)	WL Pre 19 (m) bgl	WL Post 19 (m) bgl	Fluctuation Pre 19-Post 19
53	Buhana	Raipur Aheeran	PZ	Older Alluvium	Ao	140.00	94.80	-	-
54	Buhana	Santor	PZ	Older Alluvium	Ao	86.00	-	-	-
55	Buhana	Sanwlod	DW	Quart zite	Q	103.00	-	-	-
56	Buhana	Singhana	PZ	Quart zite	Q	99.00	-	-	-
57	Chirawa	Ardawta	PZ	Older Alluvium	Ao	79.50	-	-	-
58	Chirawa	Bakhtawarpura	PZ	Older Alluvium	Ao	-	-	-	-
59	Chirawa	Bhadunda Kalan	PZ	Yr. Alluvium	A	102.80	51.99	52.78	-0.79
60	Chirawa	Bhadunda Khurd	PZ	Yr. Alluvium	A	107.00	57.82	58.26	-0.44
61	Chirawa	Bhukana	PZ	Older Alluvium	Ao	102.00	69.48	70.62	-1.14
62	Chirawa	Chanana	PZ	Older Alluvium	Ao	130.00	63.98	64.56	-0.58
63	Chirawa	Chirawa	PZ	Older Alluvium	Ao	100.00	-	-	-
64	Chirawa	Gothra Lamba	PZ	Older Alluvium	Ao	89.00	-	-	-
65	Chirawa	Gowla	PZ	Yr. Alluvium	A	94.00	-	-	-
66	Chirawa	Jakhora	PZ	Older Alluvium	Ao	57.00	77.01	77.73	-0.72
67	Chirawa	Khudana	PZ	Older Alluvium	Ao	108.00	70.24	70.55	-0.31
68	Chirawa	Khuraniya	PZ	Older Alluvium	Ao	90.00	76.31	77.31	-1.00
69	Chirawa	Kithana	PZ	Older Alluvium	Ao	87.98	81.08	82.15	-1.07
70	Chirawa	Mandrela	PZ	Older Alluvium	Ao	100.00	58.36	58.58	-0.22
71	Chirawa	Nalwa	PZ	Older Alluvium	Ao	60.00	59.83	57.86	1.97
72	Chirawa	Narhar	PZ	Older Alluvium	Ao	93.00	-	-	-
73	Chirawa	Sainipura	PZ	Older Alluvium	Ao	61.00	65.55	66.02	-0.47
74	Chirawa	Shyopura	PZ	Older Alluvium	Ao	125.00	87.44	88.32	-0.88
75	Chirawa	Sultana	PZ	Older Alluvium	Ao	60.00	-	-	-
76	Chirawa	Tigiyas	PZ	Older Alluvium	Ao	-	-	-	-
77	Jhunjhunu	Ajari Khurd	PZ	Older Alluvium	Ao	108.00	57.45	56.92	0.53
78	Jhunjhunu	Baggar	PZ	Older Alluvium	Ao	96.00	61.85	62.22	-0.37
79	Jhunjhunu	Beed Jjn	PZ	Older Alluvium	Ao	66.30	51.98	52.17	-0.19
80	Jhunjhunu	Bhadarwas	PZ	Older Alluvium	Ao	67.36	-	-	-
81	Jhunjhunu	Bibasar	PZ	Older Alluvium	Ao	70.00	62.60	62.93	-0.33
82	Jhunjhunu	Binjusar	PZ	Older Alluvium	Ao	101.00	62.55	62.93	-0.38
83	Jhunjhunu	Charanwas	PZ	Older Alluvium	Ao	102.00	54.44	54.54	-0.10
84	Jhunjhunu	Dorasar	PZ	Older Alluvium	Ao	69.00	-	-	-
85	Jhunjhunu	Hanumanpura-I	PZ	Older Alluvium	Ao	124.00	50.51	50.23	0.28
86	Jhunjhunu	Hanumanpura-Ii	PZ	Older Alluvium	Ao	85.00	64.23	64.48	-0.25
87	Jhunjhunu	Hetamsar	PZ	Older Alluvium	Ao	84.00	53.11	53.39	-0.28
88	Jhunjhunu	Islampur	PZ	Older Alluvium	Ao	93.00	65.14	66.25	-1.11
89	Jhunjhunu	Jaisinghpura	PZ	Older Alluvium	Ao	70.50	-	-	-
90	Jhunjhunu	Jhunjhunun	PZ	Older Alluvium	Ao	60.50	-	-	-
91	Jhunjhunu	Kali Pahari	PZ	Older Alluvium	Ao	78.00	67.27	67.58	-0.31
92	Jhunjhunu	Mandawa	PZ	Older Alluvium	Ao	90.00	42.31	42.38	-0.07
93	Jhunjhunu	Meharadasi	PZ	Older Alluvium	Ao	93.50	42.14	42.08	0.06
94	Jhunjhunu	Nooan	PZ	Older Alluvium	Ao	110.00	-	-	-
95	Jhunjhunu	Patusari	PZ	Older Alluvium	Ao	88.00	57.70	58.85	-1.15
96	Jhunjhunu	Seegra	PZ	Older Alluvium	Ao	69.70	47.04	46.95	0.09
97	Jhunjhunu	Seetsar	PZ	Older Alluvium	Ao	81.00	56.52	56.54	-0.02
98	Jhunjhunu	Sekhsar	PZ	Older Alluvium	Ao	60.00	48.90	48.18	0.72
99	Jhunjhunu	Sisiyan	PZ	Older Alluvium	Ao	100.00	-	-	-

SN	Block	Name of Village	Type of Well	Hydrogeological Formation	Zone	TD (m)	WL Pre 19 (m) bgl	WL Post 19 (m) bgl	Fluctuation Pre 19-Post 19
100	Jhunjhunu	Todarwas	PZ	Older Alluvium	Ao	61.00	38.06	38.11	-0.05
101	Jhunjhunu	Toliyasar	PZ	Older Alluvium	Ao	81.00	40.75	40.86	-0.11
102	Khetri	Babai	PZ	Quart zite	Q	34.12	-	-	-
103	Khetri	Barau	PZ	Older Alluvium	Ao	113.00	34.03	35.14	-1.11
104	Khetri	Basai	PZ	Yr. Alluvium	A	132.00	89.98	90.60	-0.62
105	Khetri	Bheetera	PZ	Older Alluvium	Ao	125.00	35.93	36.64	-0.71
106	Khetri	Chinchroli	PZ	Quart zite	Q	105.00	-	-	-
107	Khetri	Chirani	PZ	Quart zite	Q	18.50	71.80	64.64	7.16
108	Khetri	Dada Fatehpura	PZ	Quart zite	Q	108.00	-	-	-
109	Khetri	Dhosi	DW	Quart zite	Q	28.10	-	-	-
110	Khetri	Gorir	PZ	Quart zite	Q	102.00	53.35	40.70	12.65
111	Khetri	Gothra	PZ	Quart zite	Q	24.70	21.28	14.20	7.08
112	Khetri	Jasrapur	PZ	Quart zite	Q	30.00	53.28	53.74	-0.46
113	Khetri	Kharkhara	DW	Quart zite	Q	33.00	-	-	-
114	Khetri	Khetri	DW	Quart zite	Q	22.00	14.00	13.00	1.00
115	Khetri	Madhogarh	DW	Quart zite	Q	137.00	-	-	-
116	Khetri	Mandri	DW	Quart zite	Q	19.50	-	-	-
117	Khetri	Mehada Jatoowas	PZ	Yr. Alluvium	A	48.20	-	-	-
118	Khetri	Nayanagar	DW	Quart zite	Q	29.00	-	-	-
119	Khetri	Papurna O/W	DW	Quart zite	Q	60.00	-	-	-
120	Khetri	Sephara Gunwar	PZ	Quart zite	Q	68.90	-	-	-
121	Khetri	Shyampura	DW	Quart zite	Q	80.00	-	-	-
122	Khetri	Sihor	DW	Quart zite	Q	60.00	-	-	-
123	Nawal Gargh	Basawa	PZ	Older Alluvium	Ao	75.00	-	-	-
124	Nawal Gargh	Bay	DW	Older Alluvium	Ao	110.00	-	-	-
125	Nawal Gargh	Bay	PZ	Older Alluvium	Ao	110.14	62.85	63.46	-0.61
126	Nawal Gargh	Chirana	PZ	Quart zite	Q	125.00	41.52	38.90	2.62
127	Nawal Gargh	Dhigal	PZ	Older Alluvium	Ao	85.00	60.32	56.70	3.62
128	Nawal Gargh	Doomra	PZ	Older Alluvium	Ao	105.00	65.49	66.05	-0.56
129	Nawal Gargh	Gothra	PZ	Older Alluvium	Ao	1.00	66.25	66.82	-0.57
130	Nawal Gargh	Jakhal	PZ	Older Alluvium	Ao	100.00	63.56	64.24	-0.68
131	Nawal Gargh	Jatwali	PZ	Older Alluvium	Ao	100.00	54.41	54.81	-0.40
132	Nawal Gargh	Jejusar	PZ	Older Alluvium	Ao	61.00	64.19	64.77	-0.58
133	Nawal Gargh	Kairu	PZ	Older Alluvium	Ao	112.00	66.76	67.12	-0.36
134	Nawal Gargh	Khiror	PZ	Quart zite	Q	111.00	-	-	-
135	Nawal Gargh	Khumas	PZ	Older Alluvium	Ao	64.00	68.60	68.99	-0.39
136	Nawal Gargh	Kolsiya	PZ	Older Alluvium	Ao	68.00	-	-	-
137	Nawal Gargh	Mandasi	PZ	Older Alluvium	Ao	75.00	60.07	60.39	-0.32
138	Nawal Gargh	Mukandgarh	PZ	Older Alluvium	Ao	135.00	55.42	55.52	-0.10
139	Nawal Gargh	Nawalgarh	PZ	Older Alluvium	Ao	75.00	76.54	77.02	-0.48
140	Nawal Gargh	Parasrampura	PZ	Older Alluvium	Ao	133.00	-	-	-
141	Nawal Gargh	Rampura	PZ	Quart zite	Q	75.00	41.91	38.28	3.63
142	Nawal Gargh	Sultanpura	PZ	Older Alluvium	Ao	72.00	67.95	68.35	-0.40
143	Suraj Gargh	Berla	PZ	Older Alluvium	Ao	80.10	60.31	60.81	-0.50
144	Suraj Gargh	Bhudanpura	PZ	Older Alluvium	Ao	41.30	64.72	65.52	-0.80
145	Suraj Gargh	Bishanpura	PZ	Older Alluvium	Ao	-	66.72	67.26	-0.54
146	Suraj Gargh	Chhapra	PZ	Older Alluvium	Ao	43.00	80.42	80.68	-0.26

SN	Block	Name of Village	Type of Well	Hydrogeological Formation	Zone	TD (m)	WL Pre 19 (m) bgl	WL Post 19 (m) bgl	Fluctuation Pre 19-Post 19
147	Suraj Gargh	Devroad	PZ	Older Alluvium	Ao	63.00	84.42	85.51	-1.09
148	Suraj Gargh	Dulaniya	PZ	Older Alluvium	Ao	74.00	-	-	-
149	Suraj Gargh	Gadoli	PZ	Older Alluvium	Ao	69.45	-	-	-
150	Suraj Gargh	Jakhod	PZ	Older Alluvium	Ao	81.00	70.57	71.42	-0.85
151	Suraj Gargh	Jeeni	PZ	Older Alluvium	Ao	106.00	-	-	-
152	Suraj Gargh	Kidwana	PZ	Older Alluvium	Ao	53.00	-	-	-
153	Suraj Gargh	Kulot Khurd	PZ	Older Alluvium	Ao	69.69	67.38	67.65	-0.27
154	Suraj Gargh	Lakhu	PZ	Older Alluvium	Ao	59.00	-	-	-
155	Suraj Gargh	Lotiya	PZ	Older Alluvium	Ao	-	-	-	-
156	Suraj Gargh	Morva	PZ	Older Alluvium	Ao	102.00	86.85	87.96	-1.11
157	Suraj Gargh	Netrampura	DW	Older Alluvium	Ao	86.00	-	-	-
158	Suraj Gargh	Peepli	PZ	Older Alluvium	Ao	-	88.00	88.86	-0.86
159	Suraj Gargh	Pilani	PZ	Older Alluvium	Ao	-	-	-	-
160	Suraj Gargh	Pilod	DW	Older Alluvium	Ao	85.00	-	-	-
161	Suraj Gargh	Sehi Kalan	PZ	Older Alluvium	Ao	72.00	-	-	-
162	Suraj Gargh	Surajgarh	PZ	Older Alluvium	Ao	100.00	-	-	-
163	Udaipurwati	Bagholi	PZ	Yr. Alluvium	A	88.00	63.25	63.96	-0.71
164	Udaipurwati	Bagora	PZ	Quart zite	Q	56.00	33.88	12.17	21.71
165	Udaipurwati	Baragaon	PZ	Older Alluvium	Ao	87.00	57.05	-	-
166	Udaipurwati	Basri	PZ	Older Alluvium	Ao	94.00	56.45	-	-
167	Udaipurwati	Bhoorki	PZ	Older Alluvium	Ao	76.00	60.63	60.84	-0.21
168	Udaipurwati	Chanwra	PZ	Yr. Alluvium	A	90.00	55.55	55.50	0.05
169	Udaipurwati	Chhaosari	PZ	Yr. Alluvium	A	110.00	-	-	-
170	Udaipurwati	Chhapoli	DW	Quart zite	Q	46.20	9.21	8.14	1.07
171	Udaipurwati	Dhola Khera	PZ	Older Alluvium	Ao	98.00	62.78	58.65	4.13
172	Udaipurwati	Gadla Kalan	PZ	Yr. Alluvium	A	59.20	38.50	37.45	1.05
173	Udaipurwati	Guda	DW	Quart zite	Q	38.00	-	-	-
174	Udaipurwati	Gudha Gorji	PZ	Older Alluvium	Ao	100.00	33.08	32.54	0.54
175	Udaipurwati	Jahaz	DW	Quart zite	Q	134.00	-	-	-
176	Udaipurwati	Jaitpur	PZ	Older Alluvium	Ao	107.30	-	-	-
177	Udaipurwati	Kakrana	PZ	Yr. Alluvium	A	61.00	51.48	49.28	2.20
178	Udaipurwati	Kankariya	PZ	Quart zite	Q	70.00	49.78	50.58	-0.80
179	Udaipurwati	Ked	PZ	Yr. Alluvium	A	81.00	-	-	-
180	Udaipurwati	Kerot	PZ	Quart zite	Q	24.00	19.68	14.70	4.98
181	Udaipurwati	Khedron Ki Dhani	DW	Quart zite	Q	21.60	-	-	-
182	Udaipurwati	Khinwasar	PZ	Older Alluvium	Ao	73.60	61.56	61.84	-0.28
183	Udaipurwati	Khoh	DW	Quart zite	Q	11.70	-	-	-
184	Udaipurwati	Kishorpura	PZ	Quart zite	Q	35.85	39.85	42.46	-2.61
185	Udaipurwati	Majhao	PZ	Older Alluvium	Ao	72.00	62.08	62.83	-0.75
186	Udaipurwati	Manaksas	DW	Quart zite	Q	22.00	-	-	-
187	Udaipurwati	Mandawra	PZ	Quart zite	Q	80.00	-	-	-
188	Udaipurwati	Mauta	DW	Quart zite	Q	74.00	-	-	-
189	Udaipurwati	Natawas	PZ	Yr. Alluvium	A	100.00	58.14	57.75	0.39
190	Udaipurwati	Niranka Ki Dhani	DW	Quart zite	Q	80.00	-	-	-
191	Udaipurwati	Pachlangi-I	DW	Quart zite	Q	70.00	-	-	-
192	Udaipurwati	Pachlangi-Ii	DW	Quart zite	Q	80.00	-	-	-
193	Udaipurwati	Papra Khurd	PZ	Quart zite	Q	60.00	-	-	-

SN	Block	Name of Village	Type of Well	Hydrogeological Formation	Zone	TD (m)	WL Pre 19 (m) bgl	WL Post 19 (m) bgl	Fluctuation Pre 19-Post 19
194	Udaipurwati	Ponkh	PZ	Quart zite	Q	60.00	-	-	-
195	Udaipurwati	Posana	PZ	Older Alluvium	Ao	13.20	64.13	62.00	2.13
196	Udaipurwati	Raghunathpura	PZ	Older Alluvium	Ao	29.60	71.32	71.38	-0.06
197	Udaipurwati	Seethal	PZ	Older Alluvium	Ao	31.15	51.08	51.38	-0.30
198	Udaipurwati	Signor	PZ	Older Alluvium	Ao	88.00	54.68	55.19	-0.51
199	Udaipurwati	Teetanwar	PZ	Older Alluvium	Ao	92.00	68.38	69.05	-0.67
200	Udaipurwati	Udaipurwati	PZ	Quart zite	Q	56.00	-	-	-
DISTRICT - JODHPUR									
1	Balesar	Kui Jodha	DW	Sandstone	"SS2"	16.45	7.30	2.35	4.95
2	Balesar	Balesar Satta	PZ	Sandstone	"SS2"	130.00	Dry	97.25	-
3	Balesar	Bastwa	PZ	Sandstone	"SS2"	115.00	55.60	57.85	-2.25
4	Balesar	Gopalsar	PZ	Sandstone	"SS2"	90.00	34.67	35.05	-0.38
5	Balesar	Gudiala	DW	Sandstone	"SS2"	29.80	25.16	25.05	0.11
6	Balesar	Judia	DW	Sandstone	"SS2"	18.30	15.51	15.86	-0.35
7	Balesar	Khari Beri(P)	PZ	Sandstone	"SS2"	67.00	collapsed	collapsed	-
8	Balesar	Kui Inda (P)	PZ	Sandstone	"SS2"	100.00	34.55	37.67	-3.12
9	Balesar	Utam Bar	DCB	Sandstone	"SS2"	37.85+44 B	36.55	32.85	3.70
10	Balesar	Agolai (P)	PZ	Alluvium (S)	"Ao4 (S)"	90.00	19.60	18.55	1.05
11	Balesar	Duda Bera	PZ	Alluvium (S)	"Ao4 (S)"	100.00	38.58	39.20	-0.62
12	Balesar	Basni Manana(P)	PZ	Alluvium (S)	"Ao4 (S)"	73.00	Filled	Filled	-
13	Balesar	Dhandhania	DW	Alluvium (S)	"Ao4 (S)"	31.00	27.69	26.90	0.79
14	Baori	Anwana	PZ	Sandstone	"SS1"	187.00	107.10	107.30	-0.20
15	Baori	Danwara	PZ	Sandstone	"SS1"	182.00	113.20	109.70	3.50
16	Baori	Hatundi	PZ	Sandstone	"SS1"	248.00	160.90	162.20	-1.30
17	Baori	Kastiya	DW	Sandstone	"SS1"	18.60	11.80	9.40	2.40
18	Baori	Nadia Kallan	PZ	Sandstone	"SS1"	228.00	161.20	161.50	-0.30
19	Baori	Ramchowki (P)	PZ	Sandstone	"SS1"	93.00	52.35	50.50	1.85
20	Baori	Soyala (P)	PZ	Sandstone	"SS1"	150.00	Tap stuck	Tap stuck	-
21	Baori	Baori (P)	PZ	Sandstone	"SS2"	100.00	43.40	41.50	1.90
22	Baori	Bhawad (P)	PZ	Sandstone	"SS2"	100.00	76.05	76.41	-0.36
23	Baori	Kajnau Kallan	PZ	Sandstone	"SS2"	228.00	125.50	124.40	1.10
24	Baori	Khari Khurd (P)	PZ	Sandstone	"SS2"	148.00	73.10	72.70	0.40
25	Baori	Netra	PZ	Sandstone	"SS2"	128.00	24.10	19.11	4.99
26	Baori	Ujalia	PZ	Sandstone	"SS2"	162.00	98.60	96.50	2.10
27	Baori	Bucheti	DW	Granite	"G1"	28.00	17.80	18.59	-0.79
28	Baori	Bucheti (P)	PZ	Granite	"G1"	80.00	19.65	14.20	5.45
29	Baori	Gangani	DW	Granite	"G1"	25.00	16.80	11.20	5.60
30	Bap	Bungari	PZ	Sandstone	"SS1"	140.00	50.50	51.20	-0.70
31	Bap	Chaku	DW	Sandstone	"SS1"	75.95	67.50	66.85	0.65
32	Bap	Chimana	DW	Sandstone	"SS1"	80.35	Dry	Dry	-
33	Bap	Dhadharwala	PZ	Sandstone	"SS1"	210.00	81.50	80.70	0.80
34	Bap	Kelansar	PZ	Sandstone	"SS1"	230.00	Dry & filled	Dry & filled	-
35	Bap	Champasar	PZ	Sandstone	"SS1"	150.00	47.80	52.00	-4.20
36	Bap	Rohina	PZ	Sandstone	"SS1"	210.00	56.50	57.00	-0.50
37	Bap	Ajasar	PZ	Sandstone	"SS2"	200.00	111.70	112.70	-1.00
38	Bap	Bhadloo	DW	Sandstone	"SS2"	41.25	Dry	Dry	-
39	Bap	Ghantiali	DW	Sandstone	"SS2"	75.40	Dry	Dry	-

SN	Block	Name of Village	Type of Well	Hydrogeological Formation	Zone	TD (m)	WL Pre 19 (m) bgl	WL Post 19 (m) bgl	Fluctuation Pre 19-Post 19
40	Bap	Loona	DW	Sandstone	"SS2"	80.35	Dry & filled	Dry & filled	-
41	Bap	Rola Ki Dhani	DW	Sandstone	"SS2"	40.00	37.10	Dry	-
42	Bap	Uddat	DW	Sandstone	"SS2"	90.00	Dry & filled	Dry & filled	-
43	Bap	Dholiya (P)	PZ	Limestone	"Ls2"	150.00	108.70	111.11	-2.41
44	Bap	Durgani	DW	Limestone	"Ls2"	118.60	58.40	55.80	2.60
45	Bap	Jhamba	PZ	Limestone	"Ls2"	163.00	88.90	87.00	1.90
46	Bap	Khalrawas	DW	Limestone	"Ls2"	76.40	Dry & filled	Dry & filled	-
47	Bap	Manewara-Ii	DW	Limestone	"Ls2"	113.40	73.75	74.20	-0.45
48	Bap	Sirdha (P)	PZ	Limestone	"Ls2"	125.00	Dry	Dry	-
49	Bap	Sodadhra (P)	PZ	Limestone	"Ls2"	150.00	45.60	42.80	2.80
50	Bap	Sodhadhara	DW	Limestone	"Ls2"	140.00	44.90	47.40	-2.50
51	Bap	Tekra	DW	Limestone	"Ls2"	105.00	97.30	98.60	-1.30
52	Bap	Tepu	DW	Limestone	"Ls2"	111.85	87.25	90.95	-3.70
53	Bap	Bari Dhani	DW	Sandstone	"Ss4(S)"	25.00	11.80	9.63	2.17
54	Bap	Gadna	DW	Sandstone	"Ss4(S)"	27.25	15.30	-	-
55	Bap	Kan Singh Ki Sid	DW	Sandstone	"Ss4(S)"	49.10	21.00	21.40	-0.40
56	Bap	Khidrat (P)	PZ	Sandstone	"Ss4(S)"	150.00	62.70	61.70	1.00
57	Bap	Nokh (P)	PZ	Sandstone	"Ss4(S)"	30.00	Dry & filled	Dry & filled	-
58	Bapini	Bapini	PZ	Sandstone	"SS1"	202.00	98.05	98.70	-0.65
59	Bapini	Kapuria	PZ	Sandstone	"SS1"	175.00	127.30	128.80	-1.50
60	Bapini	Matora	PZ	Sandstone	"SS1"	165.00	Tap stuck	Tap stuck	-
61	Bapini	Parasla	PZ	Sandstone	"SS1"	182.00	141.20	144.80	-3.60
62	Bapini	Railmalwara	PZ	Sandstone	"SS1"	180.00	121.30	120.00	1.30
63	Bapini	Unwara	DW	Sandstone	"SS1"	96.00	Dry	Dry	-
64	Bapini	Bedu	DW	Limestone	"Ls1"	105.00	Dry	Dry	-
65	Bapini	Chadi (P)	PZ	Limestone	"Ls1"	150.00	Dry	Dry	-
66	Bapini	Denok	PZ	Limestone	"Ls1"	200.00	128.20	129.50	-1.30
67	Bapini	Jhakan	DW	Limestone	"Ls1"	86.80	81.80	82.60	-0.80
68	Bapini	Chotina (P)	PZ	Limestone	"Ls2"	130.00	Dry	Dry	-
69	Bhopalgarh	Artiya Kalla (P)	PZ	Sandstone	"SS1"	100.00	46.49	46.45	0.04
70	Bhopalgarh	Bandra (P)	PZ	Sandstone	"SS1"	116.00	90.57	89.39	1.18
71	Bhopalgarh	Basni Cholawatan	PZ	Sandstone	"SS1"	170.00	140.57	139.38	1.19
72	Bhopalgarh	Bhopalgarh	PZ	Sandstone	"SS1"	180.00	141.05	137.75	3.30
73	Bhopalgarh	Birani (P)	PZ	Sandstone	"SS1"	80.00	38.57	34.80	3.77
74	Bhopalgarh	Chapla	PZ	Sandstone	"SS1"	220.00	107.87	108.15	-0.28
75	Bhopalgarh	Heeradesar (P)	PZ	Sandstone	"SS1"	95.00	66.55	62.50	4.05
76	Bhopalgarh	Hingoli	DW	Sandstone	"SS1"	36.00	Dry	Dry	-
77	Bhopalgarh	Kalawas	PZ	Sandstone	"SS1"	124.00	46.75	48.75	-2.00
78	Bhopalgarh	Mindoli (P)	PZ	Sandstone	"SS1"	122.00	95.83	95.87	-0.04
79	Bhopalgarh	Nandia Prabhawati	DW	Sandstone	"SS1"	25.55	17.65	13.27	4.38
80	Bhopalgarh	Nandia Prabhawati	PZ	Sandstone	"SS1"	71.00	14.75	11.70	3.05
81	Bhopalgarh	Rudia	PZ	Sandstone	"SS1"	130.00	67.55	66.63	0.92
82	Bhopalgarh	Asop	PZ	Limestone	"Ls1"	100.00	Packed	Packed	-
83	Bhopalgarh	Darmi	PZ	Limestone	"Ls1"	140.00	120.65	120.50	0.15
84	Bhopalgarh	Gerasni (P)	PZ	Limestone	"Ls1"	125.00	98.25	97.85	0.40
85	Bhopalgarh	Palri Ranawat	PZ	Limestone	"Ls1"	92.00	49.25	47.35	1.90
86	Bhopalgarh	Rarod	DW	Limestone	"Ls1"	54.10	Dry	-	-

SN	Block	Name of Village	Type of Well	Hydrogeological Formation	Zone	TD (m)	WL Pre 19 (m) bgl	WL Post 19 (m) bgl	Fluctuation Pre 19-Post 19
87	Bhopalgarh	Burkiya	DW	Granite	"G2"	37.00	19.20	18.57	0.63
88	Bhopalgarh	Jhalamalia	DW	Granite	"G2"	33.90	26.50	22.10	4.40
89	Bhopalgarh	Kheri Salwa (Charna)	DCB	Granite	"G2"	38.30+20.00	28.67	27.88	0.79
90	Bilara	Gujrawas	DW	Alluvium	"A2"	15.00	10.85	9.69	1.16
91	Bilara	Malkasni	DCB	Alluvium	"A2"	30+20	15.97	13.50	2.47
92	Bilara	Hariadhana	PZ	Limestone	"Ls1"	185.00	126.51	126.90	-0.39
93	Bilara	Rampuria	PZ	Limestone	"Ls1"	180.00	99.97	99.85	0.12
94	Bilara	Sambaria	PZ	Limestone	"Ls1"	205.00	101.23	101.35	-0.12
95	Bilara	Khejarla	PZ	Granite	"LS1"	70.00	16.58	14.82	1.76
96	Bilara	Barna (P)	PZ	Limestone	"LS2"	105.00	79.67	79.35	0.32
97	Bilara	Bijasni	PZ	Limestone	"LS2"	62.00	17.45	16.53	0.92
98	Bilara	Bilara	PZ	Limestone	"LS2"	155.00	87.25	88.45	-1.20
99	Bilara	Harsh (P)	PZ	Limestone	"LS2"	110.00	Dry	Dry	-
100	Bilara	Jelwa	PZ	Limestone	"LS2"	130.00	34.15	30.30	3.85
101	Bilara	Binawas	PZ	Granite	"G2"	75.00	12.00	9.08	2.92
102	Bilara	Chandelao	DW	Granite	"G2"	21.30	5.71	2.77	2.94
103	Bilara	Bhawi	DW	Sch/Phy	"Sc/Ph"	22.60	10.95	6.50	4.45
104	Bilara	Birawas	DW	Sch/Phy	"Sc/Ph"	29.10	21.35	18.85	2.50
105	Bilara	Olvi	DW	Alluvium (S)	Ao4 (S)	17.30	6.53	3.78	2.75
106	Bilara	Bala	DW	Alluvium (S)	Ao4 (S)	11.90	9.97	9.91	0.06
107	Bilara	Holpur Kalla	DW	Alluvium (S)	Ao4 (S)	7.90	5.27	3.70	1.57
108	Bilara	Kaparda	DW	Alluvium (S)	Ao4 (S)	15.55	9.02	7.53	1.49
109	Bilara	Ramasni	DW	Alluvium (S)	Ao4 (S)	24.70	6.63	4.85	1.78
110	Dechu	Khanodi	DW	Sandstone	"SS1"	70.00	34.00	34.41	-0.41
111	Dechu	Kolu Pabuji	PZ	Sandstone	"SS1"	153.00	87.90	89.70	-1.80
112	Dechu	Asarlai (P)	PZ	Sandstone	"SS1"	100.00	79.65	81.15	-1.50
113	Dechu	Unthwalia	PZ	Sandstone	"SS1"	155.00	88.30	91.95	-3.65
114	Dechu	Jethania	PZ	Sandstone	"SS1"	150.00	66.46	66.65	-0.19
115	Dechu	Kalau (P)	PZ	Sandstone	"SS1"	100.00	Dry	Dry	-
116	Dechu	Lalpura	DW	Sandstone	"SS1"	45.00	38.90	37.65	1.25
117	Dechu	Sagran	TW	Sandstone	"SS2"	77.80	collapsed	Collapsed	-
118	Dechu	Kushlawa (P)	PZ	Sandstone	"SS2"	125.00	collapsed	Collapsed	-
119	Dechu	Dechu (P)	PZ	Sandstone	"SS2"	110.00	74.24	70.40	3.84
120	Lohawat	Chilla	DW	Sandstone	"SS1"	96.25	Dry	Dry	-
121	Lohawat	Nosar	PZ	Sandstone	"SS1"	179.00	112.60	113.85	-1.25
122	Lohawat	Lohawat (P)	PZ	Sandstone	"SS1"	160.00	110.70	113.05	-2.35
123	Lohawat	Uttri Dhani	DW	Sandstone	"SS1"	85.25	73.10	73.70	-0.60
124	Lohawat	Bhikamkhor	PZ	Sandstone	"SS2"	215.00	129.80	134.20	-4.40
125	Lohawat	Moriya (P)	PZ	Limestone	"Ls1"	125.00	Dry	Dry	-
126	Lohawat	Dhoulasar	DW	Limestone	"Ls1"	73.05	39.60	38.80	0.80
127	Luni	Dhundhara	DW	Alluvium	"A2"	20.00	3.77	3.55	0.22
128	Luni	Boranada	PZ	Alluvium	"Ao1"	120.00	33.55	33.15	0.40
129	Luni	Bujawar (P)	PZ	Alluvium	"Ao1"	88.00	47.85	47.75	0.10
130	Luni	Doli (P)	PZ	Alluvium	"Ao1"	72.00	50.97	49.85	1.12
131	Luni	Gangana	DW	Alluvium	"Ao1"	80.00	64.00	63.00	1.00
132	Luni	Gangana	PZ	Alluvium	"Ao1"	110.00	57.15	55.65	1.50
133	Luni	Jhanwar	DW	Alluvium	"Ao1"	57.00	Dry	Dry	-

SN	Block	Name of Village	Type of Well	Hydrogeological Formation	Zone	TD (m)	WL Pre 19 (m) bgl	WL Post 19 (m) bgl	Fluctuation Pre 19-Post 19
134	Luni	Khudala	DW	Alluvium	"Ao1"	39.50	36.90	36.39	0.51
135	Luni	Pal	DW	Alluvium	"Ao1"	75.00	45.65	43.00	2.65
136	Luni	Sar	DW	Alluvium	"Ao2"	37.00	18.11	17.00	1.11
137	Luni	Sar (P)	PZ	Rhyolite	"R"	70.00	34.55	31.81	2.74
138	Luni	Sarecha	PZ	Rhyolite	"R"	71.00	12.47	11.65	0.82
139	Luni	Bevta	DW	Rhyolite	"R"	36.20	29.10	28.90	0.20
140	Luni	Kakani (P)	PZ	Rhyolite	"R"	125.00	11.76	2.34	9.42
141	Luni	Loonawas Khara (P)	PZ	Rhyolite	"R"	80.00	39.75	39.49	0.26
142	Luni	Mogra Kallan	DW	Rhyolite	"R"	17.50	8.75	7.05	1.70
143	Luni	Mogra Kallan	PZ	Rhyolite	"R"	72.00	4.35	3.53	0.82
144	Luni	Salawas	DW	Rhyolite	"R"	23.30	12.37	9.05	3.32
145	Luni	Dhawa	DW	Rhyolite	"R"	29.50	7.38	4.53	2.85
146	Luni	Bhatinda	DW	Alluvium (S)	Ao4 (S)	10.50	2.95	0.30	2.65
147	Luni	Janadesar	DW	Alluvium (S)	Ao4 (S)	40.00	29.30	29.20	0.10
148	Luni	Guda Kallan	DW	Alluvium (S)	Ao4 (S)	20.00	6.75	5.95	0.80
149	Luni	Kakelao	DW	Alluvium (S)	Ao4 (S)	12.00	9.62	6.45	3.17
150	Luni	Khari Kallan	DW	Alluvium (S)	Ao4 (S)	10.00	3.19	1.67	1.52
151	Luni	Kuri (P)	PZ	Alluvium (S)	Ao4 (S)	70.00	4.45	3.65	0.80
152	Luni	Luni	DW	Alluvium (S)	Ao4 (S)	12.00	7.49	6.12	1.37
153	Luni	Padiharo Ki Dhani	DW	Alluvium (S)	Ao4 (S)	32.60	30.30	29.70	0.60
154	Luni	Palasni	DW	Alluvium (S)	Ao4 (S)	40.00	12.85	9.10	3.75
155	Luni	Pheench	DW	Alluvium (S)	Ao4 (S)	27.90	13.80	9.70	4.10
156	Luni	Rohicha Khurd	DW	Alluvium (S)	Ao4 (S)	22.80	17.80	17.45	0.35
157	Luni	Sali	DW	Alluvium (S)	Ao4 (S)	33.75	27.25	23.75	3.50
158	Luni	Sikarpura	DW	Alluvium (S)	Ao4 (S)	13.20	8.65	7.11	1.54
159	Mandore	Chavnda	DW	Sandstone	"SS1"	22.60	15.50	15.05	0.45
160	Mandore	Ghantiyala (P)	PZ	Sandstone	"SS1"	80.00	14.71	17.05	-2.34
161	Mandore	Rohilla Kallan	DW	Sandstone	"SS1"	33.00	28.85	27.50	1.35
162	Mandore	Salodi (P)	PZ	Sandstone	"SS1"	100.00	16.15	16.82	-0.67
163	Mandore	Bairu (P)	PZ	Sandstone	"SS1"	124.00	36.94	Locked	-
164	Mandore	Indroka (P)	PZ	Sandstone	"SS1"	116.00	52.77	51.55	1.22
165	Mandore	Keru	PZ	Sandstone	"SS1"	150.00	37.90	38.60	-0.70
166	Mandore	Manai (P)	PZ	Sandstone	"SS1"	168.00	103.37	103.60	-0.23
167	Mandore	Narwa (P)	PZ	Sandstone	"SS1"	96.00	48.77	48.25	0.52
168	Mandore	Palri Khichiyan	DW	Sandstone	"SS1"	38.75	34.40	34.23	0.17
169	Mandore	Palri Khichiyan	PZ	Sandstone	"SS1"	153.00	31.48	31.26	0.22
170	Mandore	Palri Manglian	DW	Sandstone	"SS1"	38.90	18.00	17.00	1.00
171	Mandore	Rajwa	DW	Sandstone	"SS1"	32.80	27.75	27.00	0.75
172	Mandore	Bhirkali	PZ	Sandstone	"SS1"	130.00	64.50	64.70	-0.20
173	Mandore	Asarnada (P)	PZ	Granite	"G2"	81.00	30.41	30.18	0.23
174	Mandore	Babrla	DW	Granite	"G2"	28.35	18.65	17.33	1.32
175	Mandore	Bisalpur(P)	PZ	Granite	"G2"	72.00	8.19	3.90	4.29
176	Mandore	Daikara	DW	Granite	"G2"	22.70	13.47	7.40	6.07
177	Mandore	Dangiawas	DW	Granite	"G2"	21.50	8.09	5.25	2.84
178	Mandore	Dantiwara	DW	Granite	"G2"	18.00	9.70	5.15	4.55
179	Mandore	Jajiwal Gehlota	DW	Granite	"G2"	20.20	12.25	11.59	0.66
180	Mandore	Jatiyawas	PZ	Granite	"G2"	75.00	9.11	8.13	0.98

SN	Block	Name of Village	Type of Well	Hydrogeological Formation	Zone	TD (m)	WL Pre 19 (m) bgl	WL Post 19 (m) bgl	Fluctuation Pre 19-Post 19
181	Mandore	Salwa Kalla	DW	Granite	"G2"	36.15	13.41	12.00	1.41
182	Mandore	Aanganwa (P)	PZ	Rhyolite	"R"	148.00	17.56	10.20	7.36
183	Mandore	Barli Kankar	DW	Rhyolite	"R"	32.25	15.80	13.75	2.05
184	Mandore	Bambor	DW	Rhyolite	"R"	24.65	14.07	14.05	0.02
185	Mandore	Daizar (P)	PZ	Rhyolite	"R"	140.00	29.75	23.50	6.25
186	Mandore	Karani	DW	Rhyolite	"R"	58.00	48.95	48.00	0.95
187	Mandore	Mandore Police Thana (P/Z)	PZ	Rhyolite	"R"	150.00	covered by road	covered by road	-
188	Mandore	Nandri Gaon	DW	Granite (S)	G4 (S)	13.26	Not approchable	Not approchable	-
189	Mandore	Akthali	DW	Granite (S)	G4 (S)	38.85	Dry	24.25	-
190	Mandore	Banar	DW	Granite (S)	G4 (S)	11.90	4.85	2.20	2.65
191	Mandore	Jaleli Champawata	PZ	Granite (S)	G4 (S)	77.00	Roots	Roots	-
192	Osian	Barsalu Kallan	DW	Sandstone	"SS1"	88.40	Dry	Dry	-
193	Osian	Bher	DW	Sandstone	"SS1"	90.16	Dry	Dry	-
194	Osian	Harlai	DW	Sandstone	"SS1"	100.15	79.80	79.25	0.55
195	Osian	Baran kallan	PZ	Sandstone	"SS1"	197.00	89.60	90.20	-0.60
196	Osian	Khindakhor	PZ	Sandstone	"SS1"	190.00	105.75	107.80	-2.05
197	Osian	Samrau	PZ	Sandstone	"SS1"	223.00	142.60	140.40	2.20
198	Osian	Dabri	DW	Sandstone	"SS2"	52.70	42.90	41.80	1.10
199	Osian	Osian	PZ	Sandstone	"SS2"	202.00	Tap stuck	Tap stuck	-
200	Phalodi	Bamnu	PZ	Sandstone	"SS1"	160.00	60.40	61.45	-1.05
201	Phalodi	Ugras (P)	PZ	Sandstone	"SS1"	125.00	collapsed	collapsed	-
202	Phalodi	Khara (P)	PZ	Sandstone	"SS1"	190.00	105.30	107.60	-2.30
203	Phalodi	Dhadhu (P)	PZ	Sandstone	"SS1"	135.00	107.00	108.75	-1.75
204	Phalodi	Mokheri	PZ	Sandstone	"SS2"	275.00	150.40	152.30	-1.90
205	Phalodi	Bengti Kalla (P)	PZ	Limestone	"Ls1"	150.00	Dry	Dry	-
206	Phalodi	Phalodi Town	PZ	Limestone	"Ls1"	227.00	128.40	132.00	-3.60
207	Phalodi	Bhinyasar	PZ	Limestone	"Ls2"	200.00	123.65	128.05	-4.40
208	Phalodi	Kanasariya	DW	Limestone	"Ls2"	60.45	16.30	Dry	-
209	Phalodi	Malar	DW	Limestone	"Ls2"	31.10	9.90	5.10	4.80
210	Phalodi	Naneu	DW	Limestone	"Ls2"	85.30	51.40	51.60	-0.20
211	Phalodi	Motai (Chidi)	PZ	Limestone	"Ls2"	167.00	52.00	56.20	-4.20
212	Phalodi	Nokhra Bhatiya	DW	Limestone	"Ls2"	94.30	89.10	86.90	2.20
213	Phalodi	Nokhra Charna	DW	Limestone	"Ls2"	109.25	105.40	105.80	-0.40
214	Pipar City	Chokri Kallan	DW	Sandstone	"SS1"	25.00	16.75	14.50	2.25
215	Pipar City	Chokri Khurd	DW	Sandstone	"SS1"	36.00	12.97	9.00	3.97
216	Pipar City	Ghorawat**	PZ	Sandstone	"SS1"	90.00	81.35	80.55	0.80
217	Pipar City	Kharia Khangar	PZ	Sandstone	"SS1"	220.00	162.50	161.50	1.00
218	Pipar City	Khawaspura	PZ	Sandstone	"SS1"	167.00	104.15	103.00	1.15
219	Pipar City	Madpuria*	PZ	Sandstone	"SS1"	155.00	126.41	120.70	5.71
220	Pipar City	Palri Sidha*	PZ	Sandstone	"SS1"	130.00	116.97	111.80	5.17
221	Pipar City	Gharsuria	DW	Sandstone	"SS1"	35.20	26.40	22.90	3.50
222	Pipar City	Sowniya	DW	Sandstone	"SS1"	52.00	Dry	Packed & coverd	-
223	Pipar City	Malawas	DW	Sandstone	"SS1"	41.20	24.50	21.50	3.00
224	Pipar City	Borunda	PZ	Limestone	"Ls1"	195.00	124.71	124.90	-0.19
225	Pipar City	Rawniana	DW	Granite	"G1"	36.00	31.80	27.30	4.50
226	Pipar City	Bagarki	DW	Granite	"G2"	31.40	22.73	19.52	3.21
227	Pipar City	Chirdhani	DW	Granite	"G2"	28.60	20.11	16.00	4.11

SN	Block	Name of Village	Type of Well	Hydrogeological Formation	Zone	TD (m)	WL Pre 19 (m) bgl	WL Post 19 (m) bgl	Fluctuation Pre 19-Post 19
228	Pipar City	Nanan	DW	Granite	"G2"	30.00	20.00	16.13	3.87
229	Pipar City	Pipar City (P)	PZ	Granite	"G2"	71.00	20.97	17.13	3.84
230	Pipar City	Anawas	DW	Granite	"G2"	22.55	9.20	3.30	5.90
231	Pipar City	Boyal	DW	Granite	"G2"	20.20	10.71	8.98	1.73
232	Pipar City	Jhaliwara Kalla	DW	Granite	"G2"	30.85	25.41	21.60	3.81
233	Pipar City	Tilwasni	DW	Granite	"G2"	32.00	19.60	15.90	3.70
234	Pipar City	Kagal	DCB	Granite	"G2"	58.30+15	40.05	39.70	0.35
235	Pipar City	Khangta	DW	Granite	"G2"	40.90	37.65	36.20	1.45
236	Pipar City	Kur	DW	Granite	"G2"	19.00	11.55	10.20	1.35
237	Pipar City	Ramrawas Kalla	DW	Granite	"G2"	25.20	15.40	15.35	0.05
238	Pipar City	Ratkudia	DW	Granite	"G2"	65.20	49.85	48.40	1.45
239	Pipar City	Salwa Khurd	DW	Granite	"G2"	38.85	30.35	30.00	0.35
240	Pipar City	Sathin	DW	Granite	"G2"	27.70	19.60	18.17	1.43
241	Pipar City	Benan	PZ	Sch/Phy	"Sc/Ph"	80.00	16.31	13.43	2.88
242	Pipar City	Buch Kalla	DW	Sch/Phy	"Sc/Ph"	40.00	26.25	23.55	2.70
243	Pipar City	Riyan	DW	Sch/Phy	"Sc/Ph"	55.00	27.00	23.60	3.40
244	Sekhala	Hapasar (P)	PZ	Sandstone	"SS1"	135.00	51.25	52.20	-0.95
245	Sekhala	Bhalu-Kallan	DW	Sandstone	"SS1"	50.00	18.50	18.80	-0.30
246	Sekhala	Bhalu-Rajwa	PZ	Sandstone	"SS1"	125.00	19.93	20.57	-0.64
247	Sekhala	Chamu (P)	PZ	Sandstone	"Ss1"	100.00	collapsed	Collapsed	-
248	Sekhala	Dera	DW	Sandstone	"SS1"	39.00	20.95	22.01	-1.06
249	Sekhala	Deriya	PZ	Sandstone	"SS1"	150.00	89.20	88.10	1.10
250	Sekhala	Kanodiya Purohitan	PZ	Sandstone	"SS1"	150.00	78.12	80.73	-2.61
251	Sekhala	Lawaran	PZ	Sandstone	"SS1"	140.00	78.35	79.49	-1.14
252	Sekhala	Lorta Achlawata (P)	PZ	Sandstone	"SS1"	100.00	78.45	81.15	-2.70
253	Sekhala	Nathrau	PZ	Sandstone	"SS1"	160.00	99.51	99.70	-0.19
254	Sekhala	Barnau(Pandit Ka Bas)	PZ	Sandstone	"SS1"	160.00	96.63	99.25	-2.62
255	Sekhala	Shukhmandla	PZ	S.St./Rhyolite	"SS1"	115.00	collapsed	Collapsed	-
256	Sekhala	Ketu Kalla	PZ	Sandstone	"SS1"	58.00	51.15	51.69	-0.54
257	Shergarh	Chakdar	DW	Alluvium	"Ao1"	52.45	Dry	Dry	-
258	Shergarh	Sointra	PZ	Alluvium	"Ao1"	125.00	47.95	47.75	0.20
259	Shergarh	Bhungra	DW	Alluvium	"Ao2"	50.00	41.10	38.40	2.70
260	Shergarh	Raisar	DW	Alluvium	"Ao2"	45.00	40.80	39.20	1.60
261	Shergarh	Sai	DW	Alluvium	"Ao2"	46.80	43.67	39.90	3.77
262	Shergarh	Sai (Sabaria Bera)	DW	Alluvium	"Ao2"	40.00	Dry	Dry	-
263	Shergarh	Shergarh (P)	PZ	Alluvium	"Ao2"	100.00	42.38	42.23	0.15
264	Shergarh	Suwalia	DW	Alluvium	"Ao2"	55.00	33.00	31.90	1.10
265	Shergarh	Tena(Narsingh Nagar)	DCB	Alluvium	Ao2	61.00	45.13	42.75	2.38
266	Shergarh	Solankiya Tala	DW	Alluvium	"Ao2"	48.00	40.80	42.50	-1.70
267	Shergarh	Dasania	PZ	Sandstone	"SS2"	155.00	32.50	32.69	-0.19
268	Shergarh	Somesar	PZ	Sandstone	"SS2"	150.00	34.63	34.87	-0.24
269	Shergarh	Gara	DW	Sandstone	"SS2"	41.20	Dry	Dry	-
270	Shergarh	Khirjan Khas	PZ	Sandstone	"SS2"	100.00	51.65	51.85	-0.20
271	Shergarh	Tena	PZ	Sandstone	"SS2"	120.00	44.55	45.50	-0.95
272	Shergarh	Bhoja Ka Bas	DW	Sandstone	"SS2"	37.80	34.55	34.30	0.25
273	Shergarh	Somesar (Punjalwala Dhara)	DW	Alluvium	Ao4 (S)	36.50	26.18	25.57	0.61
274	Shergarh	Bhomsagar	PZ	Alluvium	Ao4 (S)	63.00	29.54	29.30	0.24

SN	Block	Name of Village	Type of Well	Hydrogeological Formation	Zone	TD (m)	WL Pre 19 (m) bgl	WL Post 19 (m) bgl	Fluctuation Pre 19-Post 19
275	Shergarh	Chaba	PZ	Alluvium	Ao4 (S)	115.00	31.62	31.47	0.15
276	Shergarh	Chatarpura	PZ	Alluvium	Ao4 (S)	140.00	30.25	30.21	0.04
277	Tinwari	Balarwa (P)	PZ	Sandstone	"SS1"	154.00	151.35	152.10	-0.75
278	Tinwari	Bhaiser Chundiali (P)	PZ	Sandstone	"SS1"	132.00	Filled	Filled	-
279	Tinwari	Binjwaria (P)	PZ	Sandstone	"SS1"	150.00	112.80	112.51	0.29
280	Tinwari	Jellu	PZ	Sandstone	"SS1"	125.00	56.60	57.45	-0.85
281	Tinwari	Rampura (P)	PZ	Sandstone	"SS1"	193.00	Roots	Roots	-
282	Tinwari	Reniya (P)	PZ	Sandstone	"SS1"	150.00	Tap stuck	Tap stuck	-
283	Tinwari	Tinwari (P)	PZ	Sandstone	"SS1"	150.00	Roots	Roots	-
284	Tinwari	Jud (P)	PZ	Sandstone	"SS2"	77.00	57.80	58.25	-0.45
285	Tinwari	Malunga	DCB	Sandstone	"SS2"	40.00	Dry	Covered with busheh	-
286	Tinwari	Santora Khurd (P)	PZ	Sst/Gr	"SS2"	100.00	38.75	39.26	-0.51
287	Tinwari	Ummed Nagar(P)	PZ	Sandstone	"SS2"	130.00	77.90	77.10	0.80
DISTRICT - KARAULI									
1	Hindone	DANALPUR	DW	O. Alluvium(NC)	-	27.40	Dry	Dry	-
2	Hindone	DEDROLI	DW	O. Alluvium(NC)	-	35.30	Dry	Dry	-
3	Hindone	DHINDORA	DW	O. Alluvium(NC)	-	18.20	Dry	Dry	-
4	Hindone	EKORASHI	DW	O. Alluvium(NC)	-	25.50	26.40	27.50	-1.10
5	Hindone	HINDON	DW	O. Alluvium(NC)	-	12.15	1.20	1.00	0.20
6	Hindone	JHAREDA	DW	O. Alluvium(NC)	-	32.10	Dry	Dry	-
7	Hindone	KACHROLI	DW	O. Alluvium(NC)	-	24.00	Dry	Dry	-
8	Hindone	KHATKAR*	DW	O. Alluvium(NC)	-	33.50	Dry	Dry	-
9	Hindone	KHEEPKAPURA	DW	O. Alluvium(NC)	-	18.50	Dry	Dry	-
10	Hindone	KHERLI		O. Alluvium(NC)	-	14.80	Dry	Dry	-
11	Hindone	KHEDA*	DW	O. Alluvium(NC)	-	33.00	Dry	Dry	-
12	Hindone	KYARDA	DW	O. Alluvium(NC)	-	16.00	Dry	Dry	-
13	Hindone	MAHU*	DW	O. Alluvium(NC)	-	21.95	Dry	Dry	-
14	Hindone	MANDAWARA*	DW	O. Alluvium(NC)	-	29.90	Dry	Dry	-
15	Hindone	REETHAULI Pz. (11-12	DW	O. Alluvium(NC)	-	70.00	Dry	Dry	-
16	Hindone	SIKANDERPUR	DW	O. Alluvium(NC)	-	17.80	Dry	Dry	-
17	Hindone	DEDROLI Pz.	DW	O. Alluvium(NC)	-	80.00	Dry	Dry	-
18	Hindone	KATKAR Pz.	PZ	O. Alluvium(NC)	-	50.00	Damaged	Damaged	-
19	Hindone	KYARDA Pz.	PZ	O. Alluvium(NC)	-	60.00	Dry	49.47	-
20	Hindone	MAHU IBRAHIMPUR P	PZ	O. Alluvium(NC)	-	80.00	28.12	30.80	-2.68
21	Hindone	PATAUNDA Pz.	PZ	O. Alluvium(NC)	-	50.00	Damaged	Damaged	-
22	Hindone	SIKRAUDA-M.Pz.	PZ	O. Alluvium(NC)	-	57.00	Dry	Dry	-
23	Hindone	JATNANGLA Pz	PZ	O.Alluvium (C)	-	65.00	23.10	24.52	-1.42
24	Hindone	SHERPUR	DW	O.Alluvium (C)	-	31.50	Dry	Dry	-
25	Hindone	SUROTH	DW	O.Alluvium (C)	-	23.30	Dry	Dry	-
26	Hindone	JATNANGLA	DW	O.Alluvium (C)	-	60.00	Dry	Dry	-
27	Hindone	SHERPUR Pz	PZ	O.Alluvium (C)	-	53.00	Damaged	Damaged	-
28	Hindone	KHARETA RAJ	DW	Sandstone	-	25.05	Dry	Dry	-
29	Hindone	KOTRA	DW	Sandstone	-	29.35	Dry	Dry	-
30	Hindone	KOTRA Pz	PZ	Sandstone	-	90.00	12.10	11.80	0.30
31	Hindone	MOTHIYAPUR	DW	Sandstone	-	15.50	Dry	Dry	-

SN	Block	Name of Village	Type of Well	Hydrogeological Formation	Zone	TD (m)	WL Pre 19 (m) bgl	WL Post 19 (m) bgl	Fluctuation Pre 19-Post 19
32	Hindone	SRIMAHAVIRJI Pz.(11-	DW	O. Alluvium(NC)	-	70.00	45.96	46.17	-0.21
33	Hindone	KARBAD	DW	Sandstone	-	44.00	Dry	Dry	-
34	Hindone	Bhukharawali PZ	PZ	Older Alluvium	-	77.00	31.95	36.86	-4.91
35	Hindone	Kalakhana PZ	PZ	Older Alluvium	-	119.00	21.85	11.23	10.62
36	Hindone	Mandawara PZ	PZ	Older Alluvium	-	91.00	59.60	60.59	-0.99
37	Karauli	BEEZALPUR Pz	DW	O. Alluvium(NC)	-	90.00	Dry	Dry	-
38	Karauli	BIRWAS	DW	O. Alluvium(NC)	-	28.05	15.90	18.60	-2.70
39	Karauli	CHAINPUR	DW	O. Alluvium(NC)	-	30.00	Dry	Dry	-
40	Karauli	DHANDHUPURA	DW	O. Alluvium(NC)	-	25.85	Dry	Dry	-
41	Karauli	GADOLI	DW	O. Alluvium(NC)	-	32.00	Dry	Dry	-
42	Karauli	GURLA PAHARI	DW	O. Alluvium(NC)	-	30.00	19.70	16.80	2.90
43	Karauli	KARAULI Pz	PZ	O. Alluvium(NC)	-	-	25.30	24.80	0.50
44	Karauli	KARSAI	DW	O. Alluvium(NC)	-	16.50	13.30	15.77	-2.47
45	Karauli	KONDER	DW	O. Alluvium(NC)	-	37.00	Damaged	Damaged	-
46	Karauli	SAMRE KA PURA	DW	O. Alluvium(NC)	-	24.60	Dry	Dry	-
47	Karauli	KARAULI Pz	PZ	O. Alluvium(NC)	-	53.00	Damaged	Damaged	-
48	Karauli	KONDER Pz	PZ	O. Alluvium(NC)	-	55.00	Dry	Dry	-
49	Karauli	GADOLI Pz	PZ	O. Alluvium(NC)	-	75.00	41.79	43.00	-1.21
50	Karauli	TATWAI Pz	PZ	O. Alluvium(NC)	-	90.00	55.40	52.54	2.86
51	Karauli	ATEWA	DW	Sandstone(NC)	-	15.15	Dry	Dry	-
52	Karauli	KAILADEVI	DW	Sandstone(NC)	-	36.70	6.70	6.40	0.30
53	Karauli	KERABHAOPUR	DW	Sandstone(NC)	-	18.10	Dry	Dry	-
54	Karauli	MASALPUR	DW	Sandstone(NC)	-	14.00	19.90	15.80	4.10
55	Karauli	MOHANPUR	DW	Sandstone(NC)	-	18.15	17.20	17.10	0.10
56	Karauli	SANSERI	DW	Sandstone(NC)	-	26.00	Dry	Dry	-
57	Karauli	TATWAI	DW	Sandstone(NC)	-	27.15	Damaged	Damaged	-
58	Karauli	ATEWA Pz	PZ	Sandstone(NC)	-	75.00	35.35	33.40	1.95
59	Karauli	KH. BHAOPUR Pz	PZ	Sandstone(NC)	-	60.00	Damaged	Damaged	-
60	Karauli	MASALPUR Pz	PZ	Sandstone (NC)	-	50.00	UA	UA	-
61	Karauli	KHOHRI Pz	PZ	Sandstone (NC)	-	72.00	32.30	8.87	23.43
62	Karauli	MAHUAKHERA Pz	PZ	Sandstone (NC)	-	90.00	27.90	27.20	0.70
63	Karauli	SANSERI Pz	PZ	Sandstone (NC)	-	90.00	26.00	23.20	2.80
64	Karauli	JAMOORA Pz	PZ	Sandstone (NC)	-	84.00	23.30	22.80	0.50
65	Karauli	GARH Pz	PZ	Sandstone (NC)	-	72.00	8.50	8.10	0.40
66	Karauli	Gunesra Pz	PZ	Sandstone	-	90.00	42.90	41.30	1.60
67	Karauli	Machani Pz	PZ	Sandstone	-	101.00	14.20	13.48	0.72
68	Karauli	Narayana Pz	PZ	Sandstone	-	101.00	42.30	23.57	18.73
69	Karauli	Pahari meran (Manch	PZ	Sandstone	-	100.00	25.24	26.97	-1.73
70	Nadoti	BAGOR	DW	O. Alluvium(NC)	-	13.90	Dry	Dry	-
71	Nadoti	BARDALA	DW	O. Alluvium(NC)	-	9.90	7.00	2.51	4.49
72	Nadoti	BARAGAON	DW	O. Alluvium(NC)	-	10.10	Dry	6.80	-
73	Nadoti	GARHKHERA	DW	O. Alluvium(NC)	-	13.05	Dry	Dry	-
74	Nadoti	GOTYA KA PURA	DW	O. Alluvium(NC)	-	16.30	15.00	9.90	5.10
75	Nadoti	KAIMA	DW	O. Alluvium(NC)	-	19.00	Dry	Dry	-
76	Nadoti	NADOTI	DW	O. Alluvium(NC)	-	10.65	2.90	2.50	0.40

SN	Block	Name of Village	Type of Well	Hydrogeological Formation	Zone	TD (m)	WL Pre 19 (m) bgl	WL Post 19 (m) bgl	Fluctuation Pre 19-Post 19
77	Nadoti	SALAWAD	DW	O. Alluvium(NC)	-	10.15	Dry	Dry	-
78	Nadoti	SHAHAR	DW	O. Alluvium(NC)	-	14.50	11.00	9.10	1.90
79	Nadoti	TIMAWA	DW	O. Alluvium(NC)	-	38.00	Dry	Dry	-
80	Nadoti	AMLI KA PURA Pz	PZ	O. Alluvium(NC)	-	54.00	Dry	Dry	-
81	Nadoti	BARDALA Pz	PZ	O. Alluvium(NC)	-	65.00	8.30	8.64	-0.34
82	Nadoti	GARH KHERA Pz	PZ	O. Alluvium(NC)	-	65.00	32.40	32.00	0.40
83	Nadoti	GOTYA KA PURA Pz	PZ	O. Alluvium(NC)	-	80.00	23.48	21.12	2.36
84	Nadoti	SALAWAD PZ	PZ	O. Alluvium(NC)	-	70.00	Damaged	Damaged	-
85	Nadoti	KEMLA	DW	O.Alluvium (C)	-	18.00	Dry	Dry	-
86	Nadoti	KEMLA Pz	PZ	O.Alluvium (C)	-	65.00	Dry	Dry	-
87	Nadoti	GARHMORAN	DW	Quartzite(NC)	-	14.05	Dry	Dry	-
88	Nadoti	GURHACHANDRAJI	DW	Quartzite(NC)	-	16.50	Dry	Dry	-
89	Nadoti	LALSAR PAL Pz	PZ	Quartzite(NC)	-	70.00	Dry	Dry	-
90	Nadoti	LALSAR PAL	DW	Quartzite(NC)	-	18.30	Dry	Dry	-
91	Nadoti	GANDAL	DW	O. Alluvium(NC)	-	14.10	UA	UA	-
92	Nadoti	Bagor Pz	PZ	Older Alluvium	-	100.00	9.64	7.33	2.31
93	Nadoti	Dahariya Pz	PZ	Older Alluvium	-	-	6.56	4.89	1.67
94	Nadoti	Kaimri Pz	PZ	Older Alluvium	-	100.00	23.30	7.50	15.80
95	Nadoti	Bheelpara Pz	PZ	Older Alluvium	-	-	21.07	19.46	1.61
96	Nadoti	Sahar Pz	PZ	Older Alluvium	-	105.00	19.20	15.56	3.64
97	Nadoti	Sop Pz	PZ	Older Alluvium	-	102.00	10.10	9.80	0.30
98	Sapotara	BALUPURA	DW	O. Alluvium(NC)	-	35.70	32.90	29.15	3.75
99	Sapotara	KURGAON	DW	O. Alluvium(NC)	-	14.00	6.60	4.25	2.35
100	Sapotara	MANDRAYAL	DW	O. Alluvium(NC)	-	31.70	Damaged	Damaged	-
101	Sapotara	NAROLI DANG	DW	O. Alluvium(NC)	-	20.00	Dry	Dry	-
102	Sapotara	CHORAGAON	DW	O. Alluvium(NC)	-	50.00	Dry	Dry	-
103	Sapotara	CHORAGAON Pz	PZ	O.Alluvium (C)	-	55.00	Damaged	Damaged	-
104	Sapotara	DABRA	DW	Sandstone(NC)	-	30.10	Dry	Dry	-
105	Sapotara	DHOOLWAS	DW	O.Alluvium (C)	-	18.00	UA	UA	-
106	Sapotara	DABRA Pz	PZ	Sandstone(NC)	-	55.00	52.82	45.96	6.86
107	Sapotara	SAPOTARA	DW	Sandstone (C)	-	17.95	Dry	Dry	-
108	Sapotara	SAPOTARA Pz	PZ	Sandstone (C)	-	60.00	32.38	30.25	2.13
109	Sapotara	BAHADURPUR Pz	PZ	Sandstone (C)	-	90.00	23.20	22.80	0.40
110	Sapotara	Ekat Pz	PZ	Older Alluvium	-	80.00	13.75	11.98	1.77
111	Sapotara	Chir Ki Narauli Pz	PZ	Sandstone	-	98.00	50.70	25.70	25.00
112	Sapotara	Ada Doongar Pz	PZ	Older Alluvium	-	90.00	24.00	20.50	3.50
113	Sapotara	Looloj Pz	PZ	Older Alluvium	-	110.00	43.72	-	-
114	Sapotara	Suratpura Pz	PZ	Older Alluvium	-	76.00	38.74	34.34	4.40
115	Mandrayal	BHANKRI	DW	Sandstone(NC)	-	31.90	Dry	Dry	-
116	Mandrayal	GARHI KA BAS/GAON	DW	Sandstone(NC)	-	16.70	Dry	Dry	-
117	Mandrayal	LANGRA	DW	Sandstone(NC)	-	14.50	UA	UA	-
118	Mandrayal	BHANKRI Pz	PZ	Sandstone(NC)	-	90.00	17.20	16.70	0.50
119	Mandrayal	LANGRA Pz	PZ	Sandstone(NC)	-	80.00	26.21	16.55	9.66
120	Mandrayal	RODHAI Pz	PZ	Sandstone(NC)	-	55.00	UA	UA	-
121	Mandrayal	BUGDAR Pz	PZ	Sandstone (C)	-	78.00	26.64	19.28	7.36

SN	Block	Name of Village	Type of Well	Hydrogeological Formation	Zone	TD (m)	WL Pre 19 (m) bgl	WL Post 19 (m) bgl	Fluctuation Pre 19-Post 19
122	Mandrayal	GURDEH Pz	PZ	Sandstone (C)	-	90.00	21.37	14.47	6.90
123	Mandrayal	Ond Pz	PZ	Older Alluvium	-	100.00	31.70	28.62	3.08
124	Mandrayal	Santhalpur Langra Pz	PZ	Sandstone	-	99.00	20.70	8.50	12.20
125	Mandrayal	Mandrayal Pz	PZ	Older Alluvium	-	92.00	32.80	32.50	0.30
126	Todabhim	BAIROZ	DW	O. Alluvium(NC)	-	48.50	Dry	Dry	-
127	Todabhim	BHAINSA	DW	O. Alluvium(NC)	-	17.50	Dry	Dry	-
128	Todabhim	BHOPUR	DW	O. Alluvium(NC)	-	33.70	Dry	Dry	-
129	Todabhim	BONL	DW	O. Alluvium(NC)	-	26.05	Dry	Dry	-
130	Todabhim	GHATRA	DW	O. Alluvium(NC)	-	24.60	Dry	Dry	-
131	Todabhim	KARIRI	DW	O. Alluvium(NC)	-	23.00	Dry	Dry	-
132	Todabhim	LAPAWALI	DW	O. Alluvium(NC)	-	9.95	Dry	Dry	-
133	Todabhim	MACHRI	DW	O. Alluvium(NC)	-	33.20	Dry	Dry	-
134	Todabhim	MANDEROO	DW	O. Alluvium(NC)	-	22.30	Dry	Dry	-
135	Todabhim	MANNAUJ	DW	O. Alluvium(NC)	-	20.10	Dry	Dry	-
136	Todabhim	MAHSWA	DW	O. Alluvium(NC)	-	13.15	23.30	22.80	0.50
137	Todabhim	MIRZAPUR	DW	O. Alluvium(NC)	-	18.50	Dry	Dry	-
138	Todabhim	MAHMADPUR	DW	O. Alluvium(NC)	-	16.10	Dry	Dry	-
139	Todabhim	MOHANPUR	DW	O. Alluvium(NC)	-	25.95	Dry	Dry	-
140	Todabhim	MOONDIYA	DW	O. Alluvium(NC)	-	14.50	17.60	17.10	0.50
141	Todabhim	NANDKALAN	DW	O. Alluvium(NC)	-	45.50	Dry	Dry	-
142	Todabhim	PADAMPURA	DW	O. Alluvium(NC)	-	17.60	Dry	Dry	-
143	Todabhim	PAITOLI	DW	O. Alluvium(NC)	-	17.40	Dry	Dry	-
144	Todabhim	RANOLI	DW	O. Alluvium(NC)	-	15.00	Dry	Dry	-
145	Todabhim	TODABHIM	DW	O. Alluvium(NC)	-	17.50	Dry	Dry	-
146	Todabhim	BAIROZ Pz	PZ	O. Alluvium(NC)	-	95.00	Dry	Dry	-
147	Todabhim	LAPAWALI Pz	PZ	O. Alluvium(NC)	-	70.00	35.20	34.70	0.50
148	Todabhim	MANNAUJ Pz	PZ	O. Alluvium(NC)	-	80.00	Dry	Dry	-
149	Todabhim	NANGAL LAT Pz	PZ	O. Alluvium(NC)	-	50.00	Dry	Dry	-
150	Todabhim	NANGAL LAT	DW	O. Alluvium(NC)	-	14.20	Dry	Dry	-
151	Todabhim	Jagdishpura Pz	PZ	Older Alluvium	-	100.00	11.16	10.70	0.46
152	Todabhim	Bad Mahasinghpura P	PZ	Older Alluvium	-	90.00	22.46	22.24	0.22
153	Todabhim	Balghat Pz	PZ	Older Alluvium	-	110.00	58.86	55.98	2.88
DISTRICT - KOTA									
1	Itawa	Amalda	PZ	-	-	-	DRY	28.60	-
2	Itawa	Ayana	DW	Alluvium	A (C)	31.70	13.40	4.85	8.55
3	Itawa	Ayani	PZ	Limestone	Ls(C)	60.00	9.20	9.14	0.06
4	Itawa	Binayaka	DW	Alluvium	A (C)	28.00	15.30	14.88	0.42
5	Itawa	Borda	PZ	Alluvium	A (C)	60.00	10.20	Sample	-
6	Itawa	Chanda	DW	Alluvium	A (C)	28.80	8.90	1.90	7.00
7	Itawa	Fatehpura	DW	Alluvium	A (C)	20.25	4.70	2.10	2.60
8	Itawa	Ganeshganj	PZ	Alluvium	A (C)	75.00	ABD	Sample	-
9	Itawa	Genta	DW	Alluvium	A (C)	35.00	25.20	22.90	2.30
10	Itawa	Gumanpura	DW	Alluvium	A (C)	12.90	7.60	5.45	2.15
11	Itawa	Haripura	DW	Limestone	Ls(C)	16.75	12.80	12.47	0.33
12	Itawa	Hatholi	DW	Alluvium	A (C)	15.00	5.40	3.57	1.83
13	Itawa	Itawa	DW	Alluvium	A (C)	23.60	13.20	6.98	6.22

SN	Block	Name of Village	Type of Well	Hydrogeological Formation	Zone	TD (m)	WL Pre 19 (m) bgl	WL Post 19 (m) bgl	Fluctuation Pre 19-Post 19
14	Itawa	Jaloda Khatiyan	TW	Alluvium	A (C)	20.60	Overburden	2.46	-
15	Itawa	Kakrawada	PZ	Alluvium	A (C)	60.00	Not open	Sample	-
16	Itawa	Kanwalda	PZ	-	-	-	-	-	-
17	Itawa	Karwar	DW	Alluvium	A (C)	10.50	ABD	Sample	-
18	Itawa	Kavalda	DW	Limestone	Ls(C)	20.60	ABD	2.50	-
19	Itawa	Keshopura	DW	Alluvium	A (C)	18.00	5.50	3.08	2.42
20	Itawa	Khatauli	DW	Alluvium	A (C)	22.00	18.30	14.02	4.28
21	Itawa	Kherda	DW	Alluvium	A (C)	20.90	16.90	8.11	8.79
22	Itawa	Luhawad	DW	Alluvium	A (C)	16.00	9.10	6.82	2.28
23	Itawa	Mungena	DW	Alluvium	A (C)	19.35	12.90	4.21	8.69
24	Itawa	Navnera	PZ	Alluvium	A (C)	80.00	Damage	Damage	-
25	Itawa	Nimoda	PZ	Limestone	Ls(C)	60.00	10.90	9.66	1.24
26	Itawa	Nlawata	PZ	-	-	-	-	Not open	-
27	Itawa	Peepalda Kalan	DW	Alluvium	A (C)	21.50	5.30	3.91	1.39
28	Itawa	Peepalda Khurd	PZ	Alluvium	A (C)	15.00	Overburden	Overburden	-
29	Itawa	Rajopa	DW	Alluvium	A (C)	10.35	2.90	2.21	0.69
30	Itawa	Rampura	DW	Alluvium	A (C)	15.80	4.30	2.05	2.25
31	Itawa	Talab	DW	Alluvium	A (C)	35.00	10.50	7.57	2.93
32	Khairabad	Alod	DW	Sandstone	Ss(NC)	19.00	9.10	1.94	7.16
33	Khairabad	Amjhar	PZ	Sandstone	Ss(NC)	160.00	Not open	ABD	-
34	Khairabad	Bansya Heri	DW	Limestone	Ls(NC)	25.00	11.40	5.58	5.82
35	Khairabad	Bardodiya Kalan	DW	Limestone	Ls(NC)	32.10	DRY	7.01	-
36	Khairabad	Bhatwara	DW	Sandstone	Ss(NC)	15.70	13.10	3.60	9.50
37	Khairabad	Bholoo	PZ	Limestone	Ls(NC)	60.00	25.00	2.32	22.68
38	Khairabad	Boodhan Kheri	DW	Limestone	Ls(NC)	25.30	18.90	1.92	16.98
39	Khairabad	Chechat(Ct)	PZ	Limestone	Ls(NC)	90.00	17.90	3.58	14.32
40	Khairabad	Deoli Kalan	DW	Sandstone	Ss(NC)	23.00	10.20	10.97	-0.77
41	Khairabad	Deoli Khurd	DW	Sandstone	Ss(NC)	17.50	4.60	4.02	0.58
42	Khairabad	Ghatoli	DW	Shale	Sh(NC)	29.80	28.90	1.20	27.70
43	Khairabad	Goondi	PZ	Limestone	Ls(NC)	60.00	13.50	2.18	11.32
44	Khairabad	Goyanda	PZ	Limestone	Ls(NC)	98.00	ABD	ABD	-
45	Khairabad	Kamalpura	DW	Limestone	Ls(NC)	20.00	10.50	Sample	-
46	Khairabad	Kheemach	DW	Limestone	Ls(NC)	22.00	21.00	11.72	9.28
47	Khairabad	Kudayala	DW	Limestone	Ls(NC)	17.00	12.60	1.79	10.81
48	Khairabad	Kudayala	PZ	-	-	-	11.70	2.40	9.30
49	Khairabad	Kukra Khurd	PZ	-	-	-	6.10	Not open	-
50	Khairabad	Lakhariya	DW	Limestone	Ls(NC)	20.00	9.80	8.63	1.17
51	Khairabad	Manoharpura	DW	Shale	Sh(NC)	25.00	18.60	1.34	17.26
52	Khairabad	Modak (Ct)	DW	Limestone	Ls(NC)	36.00	26.40	4.56	21.84
53	Khairabad	Mukndara	DW	Sandstone	Ss(NC)	20.00	9.70	0.97	8.73
54	Khairabad	Nalodya	DW	Limestone	Ls(NC)	28.00	18.10	2.13	15.97
55	Khairabad	Nimoda	PZ	-	-	-	11.10	6.9/4.85	-
56	Khairabad	Pipalda	PZ	-	-	-	20.10	3.20	16.90
57	Khairabad	Rawali	DW	Limestone	Ls(NC)	22.00	16.10	4.80	11.30
58	Khairabad	Reenchhi	DW	Sandstone	Ss(NC)	22.60	10.50	3.94	6.56
59	Khairabad	Salawad Khurd	DW	Sandstone	Ss(NC)	20.25	8.80	2.85	5.95
60	Khairabad	Salera Kalan	DW	Sandstone	Ss(NC)	22.50	DRY	4.52	-

SN	Block	Name of Village	Type of Well	Hydrogeological Formation	Zone	TD (m)	WL Pre 19 (m) bgl	WL Post 19 (m) bgl	Fluctuation Pre 19-Post 19
61	Khairabad	Salera Khurd	PZ	Sandstone	Ss(NC)	83.00	11.65	3.29	8.36
62	Khairabad	Salera Khurd	PZ	-	-	-	7.30	Sample	-
63	Khairabad	Sandpur	DW	Limestone	Ls(NC)	24.75	13.20	6.97	6.23
64	Khairabad	Sarawada	PZ	-	-	-	11.20	Sample	-
65	Khairabad	Satalkheri (Ct)	PZ	Limestone	Ls(NC)	60.00	7.90	Sample	-
66	Khairabad	Suket Ii	DW	Limestone	Ls(NC)	20.60	13.00	2.88	10.12
67	Khairabad	Surera	DW	Limestone	Ls(NC)	12.35	ABD	Sample	-
68	Khairabad	Udpura (Ct)	DW	Limestone	Ls(NC)	16.40	8.10	2.43	5.67
69	Khairabad	Undwa	DW	Limestone	Ls(NC)	22.00	24.40	2.14	22.26
70	Ladpura	Abhera	TW	Sandstone	Ss(C)	90.00	18.40	24.61	-6.21
71	Ladpura	Alniya	PZ	Sandstone	Ss(NC)	57.00	ABD	ABD	-
72	Ladpura	Badgaon	PZ	Sandstone	Ss(NC)	20.05	8.80	6.80	2.00
73	Ladpura	Balapura	DW	Limestone	Ls(C)	34.00	19.20	8.70	10.50
74	Ladpura	Baniyani	PZ	-	-	-	Not open	2.11	-
75	Ladpura	Bhim Mandi(Kota)	DW	Limestone	Ls(C)	18.30	1.86	1.32	0.54
76	Ladpura	Dad Devi(Rooparel)	DW	Sandstone	Ss(NC)	3.20	1.40	1.94	-0.54
77	Ladpura	Daslana	PZ	Sandstone	Ss(C)	20.00	Damage	Sample	-
78	Ladpura	Deoli Arab	PZ	Sandstone	Ss(C)	20.00	6.10	2.32	3.78
79	Ladpura	Dhakarkheri	DW	Sandstone	Ss(C)	11.80	7.50	2.84	4.66
80	Ladpura	Dolya	PZ	-	-	-	23.00	1.00	22.00
81	Ladpura	Galana	DW	Sandstone	Ss(C)	16.00	12.00	3.34	8.66
82	Ladpura	Ganeshpal (Kota)	DW	Sandstone	Ss(C)	11.10	ABD	ABD	-
83	Ladpura	Gangaycha	DW	Limestone	Ls(C)	18.60	9.90	7.22	2.68
84	Ladpura	Gopalpura	PZ	Sandstone	Ss(NC)	85.00	43.20	2.40	40.80
85	Ladpura	Hanotya	PZ	-	-	-	Not open	1.70	-
86	Ladpura	Jagpura (Kota)	PZ	Sandstone	Ss(NC)	88.00	ABD	ABD	-
87	Ladpura	Kaithoon	PZ	Sandstone	Ss(C)	20.00	8.40	2.60	5.80
88	Ladpura	Kalya Kheri	PZ	Sandstone	Ss(NC)	115.00	44.70	2.01	42.69
89	Ladpura	Kasar	PZ	Sandstone	Ss(NC)	65.00	ABD	3.28	-
90	Ladpura	Kasar	PZ	-	-	-	DRY	Sample	-
91	Ladpura	Kishanpura Takiya	PZ	Sandstone	Ss(C)	20.00	6.15	2.32	3.83
92	Ladpura	Kolana@Laxmipura	PZ	Sandstone	Ss(NC)	60.00	32.30	5.60	26.70
93	Ladpura	Kolipura	DW	Sandstone	Ss(NC)	12.15	23.00	1.70	21.30
94	Ladpura	Kota	PZ	Sandstone	Ss(C)	34.00	-	-	-
95	Ladpura	Kunadi	DW	Sandstone	Ss(C)	21.00	ABD	ABD	-
96	Ladpura	Mandana	PZ	Sandstone	Ss(NC)	96.00	52.20	1.70	50.50
97	Ladpura	Nanta	DW	Sandstone	Ss(C)	17.80	2.00	2.80	-0.80
98	Ladpura	Nayagaon	DW	Sandstone	Ss(NC)	50.00	6.00	6.18	-0.18
99	Ladpura	Neemkheri	PZ	-	-	-	Not open	Sample	-
100	Ladpura	Notana	DW	Limestone	Ls(C)	12.10	7.30	6.50	0.80
101	Ladpura	Phatakhera	PZ	-	-	-	54.50	1.25	53.25
102	Ladpura	Raipura	PZ	-	-	-	7.35	2.65	4.70
103	Ladpura	Ranpur	DW	Sandstone	Ss(NC)	20.00	6.95	2.18	4.77
104	Ladpura	Ranwatha	DW	Sandstone	Ss(NC)	11.50	DRY	3.05	-
105	Ladpura	Rathkankra	DW	Sandstone	Ss(NC)	12.50	7.40	2.55	4.85
106	Ladpura	Shankarpura	PZ	Sandstone	Ss(NC)	36.00	6.10	1.96	4.14
107	Sangod	Amrit Kuan	PZ	Shale	Sh(C)	50.00	Not open	Sample	-

SN	Block	Name of Village	Type of Well	Hydrogeological Formation	Zone	TD (m)	WL Pre 19 (m) bgl	WL Post 19 (m) bgl	Fluctuation Pre 19-Post 19
108	Sangod	Awan	PZ	Sandstone	Ss(NC)	42.50	14.90	1.88	13.02
109	Sangod	Bapawar Kalan	PZ	Sandstone	Ss(NC)	79.00	15.80	6.67	9.13
110	Sangod	Basyaheri	DW	Sandstone	Ss(C)	14.20	6.90	1.76	5.14
111	Sangod	Boodhani	DW	Sandstone	Ss(NC)	23.00	14.10	3.58	10.52
112	Sangod	Borda	PZ	Shale	Sh(NC)	43.00	-	Sample	-
113	Sangod	Borina Kalan	PZ	Shale	Sh(C)	50.00	17.47	Sample	-
114	Sangod	Dara	DW	Sandstone	Ss(NC)	22.00	11.00	3.26	7.74
115	Sangod	Deoli	DW	Limestone	Ls(C)	10.00	DRY	2.45	-
116	Sangod	Dhoolet	PZ	Sandstone	Ss(NC)	60.00	21.60	10.28	11.32
117	Sangod	Dhoti	PZ	Limestone	Ls(C)	60.00	ABD	4.80	-
118	Sangod	Digod	PZ	Shale	Sh(NC)	60.00	ABD	2.29	-
119	Sangod	Doongarpur	DW	Sandstone	Ss(NC)	16.50	ABD	3.67	-
120	Sangod	Dungarpur	PZ	-	-	-	20.20	Sample	-
121	Sangod	Gehun Kheri	DW	Shale	Sh(NC)	18.80	12.10	10.85	1.25
122	Sangod	Jogara	DW	Shale	Sh(NC)	25.00	5.40	3.30	2.10
123	Sangod	Jogari	PZ	Shale	Sh(NC)	60.00	13.10	Sample	-
124	Sangod	Kamolar	DW	Shale	Sh(NC)	28.00	8.00	2.80	5.20
125	Sangod	Kanwas	DW	Sandstone	Ss(C)	23.50	10.00	5.78	4.22
126	Sangod	Khajoori	PZ	Sandstone	Ss(NC)	45.00	ABD	ABD	-
127	Sangod	Khajoorna	PZ	Sandstone	Ss(NC)	24.00	21.70	Not Open	-
128	Sangod	Kishor Sagar	DW	Sandstone	Ss(NC)	16.00	8.65	2.78	5.87
129	Sangod	Kishorepura	PZ	-	-	-	24.80	3.18	21.62
130	Sangod	Kurar	PZ	Limestone	Ls(C)	61.00	Not open	Not Open	-
131	Sangod	Latoori	PZ	Sandstone	Ss(NC)	44.00	18.40	2.55	15.85
132	Sangod	Laxmipura	DW	Sandstone	Ss(NC)	19.80	-	5.40	-
133	Sangod	Lodhaheda	PZ	-	-	-	20.90	16.90	4.00
134	Sangod	Madhopur	DW	Sandstone	Ss(NC)	12.20	6.40	3.68	2.72
135	Sangod	Moi Kalan	PZ	Sandstone	Ss(NC)	60.00	15.10	1.84	13.26
136	Sangod	Moi Khurd	DW	Shale	Sh(C)	17.70	-	2.63	-
137	Sangod	Peesaheda	PZ	Limestone	Ls(C)	50.00	18.10	2.18	15.92
138	Sangod	Rajgarh	DW	Limestone	Ls(C)	17.60	-	10.12	-
139	Sangod	Roopahera	PZ	Sandstone	Ss(NC)	68.00	18.20	Sample	-
140	Sangod	Sangod	PZ	Sandstone	Ss(NC)	60.00	15.20	9.38	5.82
141	Sangod	Sankhera	PZ	-	-	-	11.50	4.50	7.00
142	Sangod	Talchhi	DW	Shale	Sh(NC)	18.45	6.70	2.40	4.30
143	Sangod	Tolya	PZ	-	-	-	21.20	17.96	3.24
144	Sangod	Toomra	PZ	Limestone	Ls(C)	50.00	36.90	26.97	9.93
145	Sultanpur	Amarpura	DW	Alluvium	A (C)	20.00	4.05	3.05	1.00
146	Sultanpur	Banethiya	DW	Alluvium	A (C)	13.00	3.60	5.68	-2.08
147	Sultanpur	Barod	DW	Alluvium	A (C)	29.70	15.00	13.80	1.20
148	Sultanpur	Bhanda Hera	DW	Limestone	Ls(NC)	50.00	29.00	15.05	13.95
149	Sultanpur	Bhandaheda	PZ	-	-	-	DRY	33.60	-
150	Sultanpur	Bhauara	PZ	Limestone	Ls(C)	15.00	ABD	ABD	-
151	Sultanpur	Budhadeet	DW	Alluvium	A (C)	11.00	2.38	1.20	1.18
152	Sultanpur	Chomakot	PZ	Limestone	Ls(NC)	60.00	32.10	3.51	28.59
153	Sultanpur	Darbiji	DW	Limestone	Ls(C)	13.60	4.00	2.34	1.66
154	Sultanpur	Dhanwa	DW	Alluvium	A (C)	14.10	4.05	2.70	1.35

SN	Block	Name of Village	Type of Well	Hydrogeological Formation	Zone	TD (m)	WL Pre 19 (m) bgl	WL Post 19 (m) bgl	Fluctuation Pre 19-Post 19
155	Sultanpur	Digod	DW	Alluvium	A (C)	12.60	ABD	**245***	-
156	Sultanpur	Gadepan	PZ	Limestone	Ls(C)	60.00	ABD	ABD	-
157	Sultanpur	Hanotiya	PZ	-	-	-	2.60	1.84	0.76
158	Sultanpur	Kherli Tawaran	DW	Alluvium	A (C)	17.80	8.70	6.90	1.80
159	Sultanpur	Kishan Ganj	DW	Alluvium	A (C)	11.80	3.35	1.90	1.45
160	Sultanpur	Kishorpura	DW	Alluvium	A (C)	10.20	3.05	2.51	0.54
161	Sultanpur	Moondla	DW	Limestone	Ls(C)	11.00	DRY	6.18	-
162	Sultanpur	Morana	DW	Alluvium	A (C)	28.50	ABD	23.88	-
163	Sultanpur	Morpa	DW	Alluvium	A (C)	12.00	ABD	Sample	-
164	Sultanpur	Nimoda	DW	Alluvium	A (C)	14.50	3.80	3.40	0.40
165	Sultanpur	Notara	DW	Alluvium	A (C)	20.50	7.00	2.88	4.12
166	Sultanpur	Pali	DW	Alluvium	A (C)	35.00	15.90	6.48	9.42
167	Sultanpur	Ralayata	PZ	-	-	-	19.40	Sample	-
168	Sultanpur	Rel	PZ	Limestone	Ls(NC)	40.00	26.70	2.36	24.34
169	Sultanpur	Saneeja Baori	DW	Alluvium	A (C)	11.30	3.65	2.45	1.20
170	Sultanpur	Seemaliya	PZ	-	-	-	22.10	9.10	13.00
171	Sultanpur	Seemalya	PZ	Limestone	Ls(NC)	60.00	ABD	27.25	-
172	Sultanpur	Sultanpur	DW	Alluvium	A (C)	14.20	ABD	ABD	-
173	Sultanpur	Surela	DW	Limestone	Ls(C)	12.10	4.65	4.10	0.55
174	Sultanpur	Zalimpura	PZ	Alluvium	A(C)	23.00	ABD	ABD	-
DISTRICT - NAGAUR									
1	Degana	Achhojai	DW	Older Alluvium	Ao2b	32.00	23.86	22.30	1.56
2	Degana	Antroli Kallan	PZ	Older Alluvium	Ao2b	115.00	81.45	82.40	-0.95
3	Degana	Bamna Kalan	DW	Older Alluvium	Ao2b	46.50	Dry	Dry	-
4	Degana	Chanda Roon	DW	Older Alluvium	Ao2b	38.30	30.10	31.25	-1.15
5	Degana	Chosali	PZ	Older Alluvium	Ao2b	105.00	61.75	62.20	-0.45
6	Degana	Degana	PZ	Older Alluvium	Ao2b	64.00	28.97	28.90	0.07
7	Degana	Idwa	PZ	Older Alluvium	Ao2b	100.00	31.20	31.30	-0.10
8	Degana	Itawara Ladkhani	PZ	Older Alluvium	Ao2b	96.00	66.25	64.10	2.15
9	Degana	Jalsoo Nanak	DW	Older Alluvium	Ao2b	42.70	36.30	34.80	1.50
10	Degana	Jawa Sisodiya	PZ	Older Alluvium	Ao2b	120.00	43.83	40.80	3.03
11	Degana	Kitalsar	DW	Older Alluvium	Ao2b	66.00	48.95	50.32	-1.37
12	Degana	Mogas	PZ	Older Alluvium	Ao2b	131.00	75.70	77.55	-1.85
13	Degana	Nimbari Kalan	DW	Older Alluvium	Ao2b	70.00	W.L.B.	W.L.B	-
14	Degana	Nimbola Khurd	PZ	Older Alluvium	Ao2b	155.00	47.35	48.50	-1.15
15	Degana	Pundlota	DW	Older Alluvium	Ao2b	45.00	37.50	37.00	0.50
16	Degana	Sanju	PZ	Older Alluvium	Ao2b	100.00	74.20	74.10	0.10
17	Degana	Butati	PZ	Sandstone	T1	151.00	76.44	76.35	0.09
18	Degana	Nimbari Chandawatan	PZ	Sandstone	T1	140.00	90.50	90.85	-0.35
19	Degana	Poonas	PZ	Sandstone	T1	150.00	52.70	52.35	0.35
20	Degana	Choliyas	PZ	Sandstone	T2	150.00	72.50	72.65	-0.15
21	Degana	Khuri Kalan	PZ	Sandstone	T2	100.00	Collapse	Collapse	-
22	Degana	Pachranda Khurd	PZ	Schist	Sc1	102.00	54.00	51.94	2.06
23	Degana	Gundisar	DW	Non- Pot.	Ao(S)	46.65	40.55	40.95	-0.40
24	Degana	Habchar	DW	Non- Pot.	Ao(S)	43.90	DRY	Dry	-

SN	Block	Name of Village	Type of Well	Hydrogeological Formation	Zone	TD (m)	WL Pre 19 (m) bgl	WL Post 19 (m) bgl	Fluctuation Pre 19-Post 19
25	Degana	Gunsali (Kiroda)	DW	Non- Pot.	Ao(S)	52.00	48.60	50.23	-1.63
26	Degana	Kanwal	PZ	Non- Pot.	Ao(S)	100.00	Collapus	Collapse	-
27	Didwana	Banthadi	PZ	Older Alluvium	Ao1	125.00	53.75	54.00	-0.25
28	Didwana	Beechawa	DW	Older Alluvium	Ao1	79.10	Dry	Dry	-
29	Didwana	Daulatpura	DW	Older Alluvium	Ao1	35.20	31.70	31.45	0.25
30	Didwana	Dayalpura	PZ	Older Alluvium	Ao1	110.00	18.61	18.40	0.21
31	Didwana	Kairap	DW	Older Alluvium	Ao1	48.50	DRY	Dry	-
32	Didwana	Khunkhuna	DW	Older Alluvium	Ao1	42.70	DRY	Dry	-
33	Didwana	Lalasari	DW	Older Alluvium	Ao1	21.67	12.50	10.95	1.55
34	Didwana	Loroli Kalan	PZ	Older Alluvium	Ao1	125.00	32.20	32.26	-0.06
35	Didwana	Mawa	DW	Older Alluvium	Ao1	50.00	37.85	36.50	1.35
36	Didwana	Nimbi Khurd	PZ	Older Alluvium	Ao1	100.00	44.95	Not app.	-
37	Didwana	Ransisar	PZ	Older Alluvium	Ao1	130.00	58.60	58.60	0.00
38	Didwana	Didwana	DW	Schist	Sc1	39.10	20.41	17.95	2.46
39	Didwana	Koliya	PZ	Schist	Sc1	56.00	20.85	19.00	1.85
40	Didwana	Singhana	DW	Schist	Sc1	44.02	27.20	25.27	1.93
41	Didwana	Soopka	DW	Schist	Sc1	27.70	20.40	18.10	2.30
42	Jayal	Dugoli	DW	Older Alluvium	Ao2a	43.00	DRY	Dry	-
43	Jayal	Gorau	PZ	Older Alluvium	Ao2a	140.00	64.85	65.20	-0.35
44	Jayal	Khabariyana	DW	Older Alluvium	Ao2a	41.00	DRY	Dry	-
45	Jayal	Surpaliya	PZ	Older Alluvium	Ao2a	125.00	59.90	61.20	-1.30
46	Jayal	Talniyau	DW	Older Alluvium	Ao2a	49.80	DRY	Dry	-
47	Jayal	Tarnau	PZ	Older Alluvium	Ao2b	120.00	63.35	62.80	0.55
48	Jayal	Kalvi	PZ	Tertiary Sandstone	T1	144.00	69.49	70.78	-1.29
49	Jayal	Mundi	PZ	Tertiary Sandstone	T1	158.00	36.16	36.70	-0.54
50	Jayal	Bhawla	PZ	Tertiary Sandstone	T1	200.00	Dry	Dry	-
51	Jayal	Boseri	PZ	Sandstone	Ss2b	125.00	37.20	37.20	0.00
52	Jayal	Barnel	PZ	Limestone	Ls1	155.00	83.45	85.50	-2.05
53	Jayal	Kathoti	PZ	Limestone	Ls1	136.00	53.90	53.99	-0.09
54	Jayal	Deh	PZ	Limestone	Ls2	100.00	Filled	filled	-
55	Jayal	Khanwar	PZ	Limestone	Ls2	100.00	DRY	Dry	-
56	Jayal	Manglod	DW	Limestone	Ls2	30.00	Covered	covered	-
57	Jayal	Phardod	DW	Limestone	Ls2	42.00	39.90	36.80	3.10
58	Jayal	Soneli	DW	Limestone	Ls2	25.00	16.60	Locked	-
59	Jayal	Chhajoli	DW	Sandstone	Ss2a	80.00	Damaged	Damage	-
60	Jayal	Jayal	PZ	Sandstone	Ss2a	80.00	Filled	filled	-
61	Jayal	Khatoo Kalan	PZ	Sandstone	Ss2a	160.00	89.50	87.40	2.10
62	Jayal	Peendiya	PZ	Sandstone	Ss2a	116.00	86.90	87.20	-0.30
63	Jayal	Chhapra	DW	Limestone	Ls(s)	48.00	40.95	40.50	0.45
64	Jayal	Jhareli	PZ	Limestone	Ls(s)	120.00	58.10	58.66	-0.56
65	Khinwsar	Berathal Kalan	PZ	Limestone	Ls1	185.00	93.90	93.90	0.00
66	Khinwsar	Bhundel	PZ	Limestone	Ls1	155.00	73.40	73.20	0.20
67	Khinwsar	Deu	DW	Limestone	Ls1	49.00	DRY	Dry	-

SN	Block	Name of Village	Type of Well	Hydrogeological Formation	Zone	TD (m)	WL Pre 19 (m) bgl	WL Post 19 (m) bgl	Fluctuation Pre 19-Post 19
68	Khinwsar	Gudha Bhagwan Das	DW	Limestone	Ls1	84.20	DRY	Dry	-
69	Khinwsar	Karnoo	PZ	Limestone	Ls1	150.00	96.00	97.45	-1.45
70	Khinwsar	Kheenvsar	DW	Limestone	Ls1	48.20	74.00	74.05	-0.05
71	Khinwsar	Kheenvsar	PZ	Limestone	Ls1	180.00	96.40	96.45	-0.05
72	Khinwsar	Madpura	DW	Limestone	Ls1	50.00	DRY	Dry	-
73	Khinwsar	Nandwani	PZ	Limestone	Ls1	155.00	102.26	102.99	-0.73
74	Khinwsar	Panchori	PZ	Limestone	Ls1	150.00	77.00	74.45	2.55
75	Khinwsar	Satika Kalan	DW	Limestone	Ls1	107.00	91.30	90.05	1.25
76	Khinwsar	Tankla	PZ	Limestone	Ls1	182.00	126.95	128.20	-1.25
77	Khinwsar	Birloka	PZ	Sandstone	Ss1b	170.00	132.65	134.25	-1.60
78	Khinwsar	Khundala	PZ	Sandstone	Ss1b	175.00	Filled	filled	-
79	Khinwsar	Nagri	PZ	Sandstone	Ss1b	180.00	156.20	154.40	1.80
80	Kuchaman	Anandpura	TW	Older Alluvium	Ao1	100.00	Filled	filled	-
81	Kuchaman	Chawandiya	PZ	Older Alluvium	Ao1	100.00	79.55	79.38	0.17
82	Kuchaman	Ghatwa	PZ	Older Alluvium	Ao1	132.00	71.20	70.90	0.30
83	Kuchaman	Hudeel	PZ	Older Alluvium	Ao1	94.00	82.65	81.45	1.20
84	Kuchaman	Khardiya	PZ	Older Alluvium	Ao1	60.00	33.00	32.38	0.62
85	Kuchaman	Khorandi	PZ	Older Alluvium	Ao1	142.00	58.00	58.10	-0.10
86	Kuchaman	Kuchaman	PZ	Older Alluvium	Ao1	100.00	56.70	55.80	0.90
87	Kuchaman	Kuchaman	PZ	Older Alluvium	Ao1	96.00	57.35	57.00	0.35
88	Kuchaman	Kukanwali	PZ	Older Alluvium	Ao1	86.00	74.65	74.75	-0.10
89	Kuchaman	Lamba	PZ	Older Alluvium	Ao1	136.00	97.90	95.90	2.00
90	Kuchaman	Nalot	PZ	Older Alluvium	Ao1	120.00	81.11	81.60	-0.49
91	Kuchaman	Rooppura	PZ	Older Alluvium	Ao1	111.00	57.25	56.50	0.75
92	Kuchaman	Todas	PZ	Older Alluvium	Ao1	142.00	87.20	87.45	-0.25
93	Kuchaman	Narayanpura	DW	Schist	Sc2	30.00	Filled	filled	-
94	Kuchaman	Palara	DW	Schist	Sc2	30.12	20.25	20.40	-0.15
95	Ladnun	Bhidasari	DW	Older Alluvium	Ao1	43.90	28.10	25.20	2.90
96	Ladnun	Rodoo	DW	Older Alluvium	Ao1	20.00	DRY	Dry	-
97	Ladnun	Bankliya	DW	Sandstone	Ss1	32.05	DRY	Dry	-
98	Ladnun	Bharnawa	PZ	Sandstone	Ss1	132.00	70.05	71.10	-1.05
99	Ladnun	Genana	DW	Sandstone	Ss1	68.00	DRY	Dry	-
100	Ladnun	Gunpaliya	DW	Sandstone	Ss1	36.35	21.55	20.70	0.85
101	Ladnun	Hirawati	PZ	Sandstone	Ss1	175.00	65.21	67.70	-2.49
102	Ladnun	Jhardiya	DW	Sandstone	Ss1	58.00	40.90	40.52	0.38
103	Ladnun	Ladnu	PZ	Sandstone	Ss1	100.00	DRY	Dry	-
104	Ladnun	Lukas	PZ	Sandstone	Ss1	70.00	DRY	Dry	-
105	Ladnun	Mangalpura	PZ	Sandstone	Ss1	200.00	104.90	105.20	-0.30
106	Ladnun	Manu	PZ	Sandstone	Ss1	90.00	46.21	46.10	0.11
107	Ladnun	Nimbi Jodhan	PZ	Sandstone	Ss1	200.00	135.02	135.50	-0.48
108	Ladnun	Dholiya	DW	Schist	Sc1	26.45	9.96	7.90	2.06
109	Ladnun	Kasumbi Upadara	DW	Schist	Sc1	8.70	Covered	Covered	-

SN	Block	Name of Village	Type of Well	Hydrogeological Formation	Zone	TD (m)	WL Pre 19 (m) bgl	WL Post 19 (m) bgl	Fluctuation Pre 19-Post 19
110	Ladnun	Ledi	DW	Schist	Sc1	33.10	8.02	6.52	1.50
111	Ladnun	Sardi	DW	Schist	Sc1	25.50	20.30	19.10	1.20
112	Ladnun	Shyampura	DW	Schist	Sc1	20.50	11.10	12.08	-0.98
113	Ladnun	Dhyawa	DW	Schist	Sc2	53.55	W.L.B.	W.L.B	-
114	Ladnun	Gheerdoda Meetha	DW	Schist	Sc2	37.30	33.20	30.30	2.90
115	Ladnun	Phirwasi	DW	Schist	Sc2	70.60	32.80	31.85	0.95
116	Ladnun	Reengan	DW	Schist	Sc2	42.65	34.60	30.20	4.40
117	Ladnun	Ratau	DW	Limestone	Ls1	65.00	DRY	Dry	-
118	Ladnun	Roja	PZ	Limestone	Ls1	165.00	43.10	40.20	2.90
119	Ladnun	Khangar	DW	Limestone	Ls(S)	53.10	DRY	Dry	-
120	Ladnun	Silanwad	DW	Limestone	Ls(S)	52.85	DRY	Dry	-
121	Ladnun	Dhurila	PZ	Limestone	Ls(S)	125.00	53.35	52.80	0.55
122	Makrana	Barwali	PZ	Older Alluvium	Ao1	121.00	104.05	102.75	1.30
123	Makrana	Dhananwana	PZ	Older Alluvium	Ao1	63.00	70.90	70.20	0.70
124	Makrana	Jakhli	PZ	Older Alluvium	Ao1	111.00	70.40	69.60	0.80
125	Makrana	Ladpur	DW	Older Alluvium	Ao1	55.00	52.42	Covered	-
126	Makrana	Makrana	DW	Older Alluvium	Ao1	44.00	DRY	Dry	-
127	Makrana	Suratpura	DW	Older Alluvium	Ao1	40.20	DRY	Dry	-
128	Makrana	Besroli	DW	Older Alluvium	Ao2	52.10	W.L.B.	W.L.B	-
129	Makrana	Billoo	DW	Older Alluvium	Ao2	65.12	W.L.B.	W.L.B	-
130	Makrana	Itawa Lakha(Gachh)	PZ	Older Alluvium	Ao2	100.00	54.95	53.00	1.95
131	Makrana	Gehda Kala	DW	Older Alluvium	Ao2	58.75	48.95	49.01	-0.06
132	Makrana	Jaswantpura	DW	Older Alluvium	Ao2	48.50	41.45	41.30	0.15
133	Makrana	Nandoli Mertiya	PZ	Older Alluvium	Ao2	122.00	64.60	63.67	0.93
134	Makrana	Kheri Sheela	DW	Older Alluvium	Ao2	62.00	54.70	52.90	1.80
135	Makrana	Shivrasi	DW	Older Alluvium	Ao2	57.00	DRY	Dry	-
136	Makrana	Borawar	DW	Schist	Sc2	62.60	DRY	Dry	-
137	Makrana	Kalwa Bara	DW	Schist	Sc2	60.60	59.75	57.95	1.80
138	Makrana	Kalwa Bara	PZ	Schist	Sc2	61.00	Filled	filled	-
139	Makrana	Gorawa(Kalyanpura)	PZ	Schist	Sc2	67.00	39.20	38.80	0.40
140	Makrana	Manana	DW	Schist	Sc2	30.10	27.60	28.70	-1.10
141	Makrana	Rani Gaon	PZ	Schist	Sc2	72.00	47.80	46.30	1.50
142	Makrana	Bhaiya Kalan	DW	N.P.	Ao(S)	38.50	37.40	36.90	0.50
143	Makrana	Nosariya	DW	N.P.	Ao(S)	42.00	37.70	37.19	0.51
144	Merta	Aakeli -A	PZ	Older Alluvium	Ao1	146.00	104.40	103.04	1.36
145	Merta	Jharoda	PZ	Tertiary Sandstone	T1	136.00	80.77	78.04	2.73
146	Merta	Kheduli	PZ	Older Alluvium	Ao2	140.00	71.30	68.70	2.60
147	Merta	Merta City	PZ	Older Alluvium	Ao2	125.00	83.70	84.00	-0.30
148	Merta	Ren	PZ	Older Alluvium	Ao2	105.00	64.60	63.75	0.85
149	Merta	Chhapri Kalan	PZ	Tertiary Sandstone	T1	75.00	DRY	Dry	-
150	Merta	Gathiya	PZ	Tertiary Sandstone	T1	160.00	87.74	87.94	-0.20
151	Merta	Khakharki	PZ	Tertiary Sandstone	T1	151.00	82.50	78.90	3.60
152	Merta	Looniyas	PZ	Tertiary Sandstone	T1	152.00	91.65	92.05	-0.40

SN	Block	Name of Village	Type of Well	Hydrogeological Formation	Zone	TD (m)	WL Pre 19 (m) bgl	WL Post 19 (m) bgl	Fluctuation Pre 19-Post 19
153	Merta	Merta Road	PZ	Tertiary Sandstone	T1	119.00	87.50	84.00	3.50
154	Merta	Mokalpur	PZ	Tertiary Sandstone	T1	90.00	36.65	34.20	2.45
155	Merta	Mokalpur	PZ	Tertiary Sandstone	T1	162.00	100.60	101.03	-0.43
156	Merta	Sirsala	PZ	Tertiary Sandstone	T1	150.00	98.95	97.30	1.65
157	Merta	Beetan	PZ	Bilara Lst	Ls1	150.00	109.00	108.43	0.57
158	Merta	Dhanapa	PZ	Bilara Lst	Ls1	200.00	91.40	91.00	0.40
159	Merta	Gothan (CT)	PZ	Bilara Lst	Ls1	175.00	114.70	116.78	-2.08
160	Merta	Kurdaya	PZ	Bilara Lst	Ls1	180.00	99.60	99.81	-0.21
161	Merta	Poondloo	PZ	Bilara Lst	Ls1	150.00	111.50	111.10	0.40
162	Merta	Talanpur	PZ	Bilara Lst	Ls1	150.00	Collapus	Collapse	-
163	Merta	Bakaliyas	PZ	Nagaur Sst.	Ss1a	180.00	101.30	100.50	0.80
164	Merta	Deshwal	PZ	Nagaur Sst.	Ss1a	144.00	116.84	117.23	-0.39
165	Merta	Nokha Chandawata	PZ	Nagaur Sst.	Ss1a	150.00	110.05	110.15	-0.10
166	Merta	Riya-Shyamdas	PZ	Nagaur Sst.	Ss1a	225.00	118.90	119.22	-0.32
167	Merta	Harsolao	PZ	Jodhpur Sandstone	Ss1b	156.00	DRY	Dry	-
168	Molasar	Bagatpura	PZ	Older Alluvium	Ao1	111.00	66.30	64.83	1.47
169	Molasar	Bansa	DW	Older Alluvium	Ao1	70.00	DRY	Dry	-
170	Molasar	Bhadliya	DW	Older Alluvium	Ao1	45.80	W.L.B.	W.L.B	-
171	Molasar	Bhawad	DW	Older Alluvium	Ao1	39.90	Damaged	Damage	-
172	Molasar	Chhapri Kalan	DW	Older Alluvium	Ao1	33.40	DRY	Dry	-
173	Molasar	Dabra	PZ	Older Alluvium	Ao1	100.00	Collapus	Collapse	-
174	Molasar	Dasana Khurd	DW	Older Alluvium	Ao1	52.00	DRY	Dry	-
175	Molasar	Khojas	PZ	Older Alluvium	Ao1	105.00	DRY	Dry	-
176	Molasar	Khuri	PZ	Older Alluvium	Ao1	120.00	35.95	33.34	2.61
177	Molasar	Molasar	PZ	Older Alluvium	Ao1	87.00	69.75	69.50	0.25
178	Molasar	Nimod	PZ	Older Alluvium	Ao1	65.00	DRY	Dry	-
179	Molasar	Sudrasan	DW	Older Alluvium	Ao1	60.00	63.33	63.70	-0.37
180	Mundwa	Arwar	PZ	Tertiary Sandstone	T1	153.00	63.65	64.27	-0.62
181	Mundwa	Kuchera	PZ	Tertiary Sandstone	T1	92.00	78.30	78.71	-0.41
182	Mundwa	Jhunjhala	DW	Tertiary Sandstone	T1	39.40	DRY	Dry	-
183	Mundwa	Bhakrod	PZ	Limestone	Ls1	150.00	109.85	110.78	-0.93
184	Mundwa	Kharnal	PZ	Limestone	Ls1	150.00	76.22	76.53	-0.31
185	Mundwa	Borwa	DW	Limestone	Ls2	40.90	DRY	Dry	-
186	Mundwa	Rol	PZ	Limestone	Ls2	125.00	63.87	62.75	1.12
187	Mundwa	Bhadana	PZ	Sandstone	Ss1a	155.00	87.10	87.30	-0.20
188	Mundwa	Dhawa	PZ	Sandstone	Ss1a	140.00	Filled	filled	-
189	Mundwa	Inana	PZ	Sandstone	Ss1a	100.00	66.10	65.90	0.20
190	Mundwa	Indokali	PZ	Sandstone	Ss1a	180.00	133.70	134.52	-0.82
191	Mundwa	Khajwana	PZ	Sandstone	Ss1a	148.00	111.05	115.30	-4.25
192	Mundwa	Khur Khura Khurd	PZ	Sandstone	Ss1a	160.00	134.65	134.75	-0.10
193	Mundwa	Mundwa	PZ	Sandstone	Ss1a	150.00	Filled	filled	-
194	Mundwa	Palri Pichkiyan	PZ	Sandstone	Ss1a	205.00	139.10	138.20	0.90
195	Mundwa	Phirod	PZ	Sandstone	Ss1a	150.00	53.40	53.30	0.10

SN	Block	Name of Village	Type of Well	Hydrogeological Formation	Zone	TD (m)	WL Pre 19 (m) bgl	WL Post 19 (m) bgl	Fluctuation Pre 19-Post 19
196	Mundwa	Sankhwas	PZ	Sandstone	Ss1a	175.00	126.12	127.70	-1.58
197	Nagaur	Alay	PZ	Sandstone	Ss2a	125.00	CNO	CNO	-
198	Nagaur	Chheela	PZ	Sandstone	Ss2a	92.00	24.35	24.06	0.29
199	Nagaur	Jhorda	DW	Sandstone	Ss2a	29.70	DRY	Dry	-
200	Nagaur	Kalri	DW	Sandstone	Ss2a	92.00	51.65	52.10	-0.45
201	Nagaur	Shribalaji	DW	Sandstone	Ss2a	34.60	22.40	19.93	2.47
202	Nagaur	Gantheelasar	DW	Limestone	Ls2	14.50	9.10	7.76	1.34
203	Nagaur	Chuntisara	DW	Limestone	Ls2	50.00	DRY	Dry	-
204	Nagaur	Harima	PZ	Limestone	Ls2	120.00	73.15	73.03	0.12
205	Nagaur	Malgaon	DW	Limestone	Ls2	36.15	DRY	Dry	-
206	Nagaur	Rohini	PZ	Limestone	Ls2	118.00	24.65	24.45	0.20
207	Nagaur	Chenar Village (CT)	DW	Sandstone	Ss2b	36.40	DRY	Dry	-
208	Nagaur	Nagaur	PZ	Sandstone	Ss2b	70.00	24.30	22.43	1.87
209	Nagaur	Sadokan	DW	Sandstone	Ss2b	42.10	35.80	35.40	0.40
210	Nagaur	Jhadisara	DW	Sandstone	Ss2c	43.30	35.98	34.90	1.08
211	Nagaur	Jodhiyasi	DW	Sandstone	Ss2c	22.75	17.10	16.54	0.56
212	Nagaur	Barani	DW	N.p.	Ss(S)	65.60	60.25	60.44	-0.19
213	Nagaur	Dukosi	DW	N.p.	Ss(S)	28.30	DRY	Dry	-
214	Nagaur	Gogelao	DW	N.p.	Ss(S)	60.80	61.20	61.00	0.20
215	Nagaur	Seengar	PZ	N.p.	Ss(S)	125.00	68.91	69.35	-0.44
216	Nagaur	Sukhwasi	DW	N.p.	Ss(S)	50.30	DRY	Dry	-
217	Nawa	Indokha	PZ	Older Alluvium	Ao1	66.00	DRY	Dry	-
218	Nawa	Jeenwar	PZ	Older Alluvium	Ao1	-	28.86	28.40	0.46
219	Nawa	Maroth	DW	Older Alluvium	Ao1	45.00	40.15	36.90	3.25
220	Nawa	Muwana	DW	Older Alluvium	Ao1	70.00	62.16	61.55	0.61
221	Nawa	Meethri	PZ	Older Alluvium	Ao1	66.00	23.75	21.10	2.65
222	Nawa	Panchota	PZ	Older Alluvium	Ao1	136.00	64.22	60.30	3.92
223	Nawa	Batliya	DW	Older Alluvium	Ao2	20.00	19.20	17.05	2.15
224	Nawa	Matasukha	PZ	Older Alluvium	Ao2	114.00	29.10	28.05	1.05
225	Nawa	Minda	PZ	Older Alluvium	Ao2	60.00	30.92	29.45	1.47
226	Nawa	Nawa	PZ	Older Alluvium	Ao2	73.00	36.75	35.90	0.85
227	Nawa	Shyamgarh	PZ	Older Alluvium	Ao2	100.00	22.21	21.75	0.46
228	Nawa	Govindi	PZ	Alluvium	Ao(S)	105.00	16.55	15.90	0.65
229	Parbatsar	Antroli Sanga	PZ	Alluvium	Ao1	130.00	57.00	56.85	0.15
230	Parbatsar	Badoo	PZ	Older Alluvium	Ao1	91.00	75.80	72.90	2.90
231	Parbatsar	Bagot	DW	Older Alluvium	Ao1	46.30	W.L.B.	W.L.B	-
232	Parbatsar	Bhadsiyan	PZ	Older Alluvium	Ao1	135.00	DRY	21.10	-
233	Parbatsar	Bhakri Maulas	DW	Older Alluvium	Ao1	43.75	DRY	24.10	-
234	Parbatsar	Gular	DW	Older Alluvium	Ao1	143.00	65.55	64.70	0.85
235	Parbatsar	Bhadwa	DW	Older Alluvium	Ao1	131.00	60.25	58.05	2.20
236	Parbatsar	Huldhani	TW	Older Alluvium	Ao1	60.00	80.40	79.70	0.70
237	Parbatsar	Kanwalad	PZ	Older Alluvium	Ao1	-	64.30	61.50	2.80
238	Parbatsar	Rabdiyad	DW	Older Alluvium	Ao1	65.00	57.35	57.10	0.25

SN	Block	Name of Village	Type of Well	Hydrogeological Formation	Zone	TD (m)	WL Pre 19 (m) bgl	WL Post 19 (m) bgl	Fluctuation Pre 19-Post 19
239	Parbatsar	Bassi	DW	Schist	Sc1	28.00	DRY	Dry	-
240	Parbatsar	Manglana	DW	Schist	Sc1	16.90	DRY	Dry	-
241	Parbatsar	Parbatsar	PZ	Schist	Sc1	75.00	18.55	14.80	3.75
242	Parbatsar	Peelwa	DW	Schist	Sc1	46.00	40.80	38.70	2.10
243	Parbatsar	Peeplad	DW	Schist	Sc1	27.65	DRY	Dry	-
244	Parbatsar	Rid	DW	Schist	Sc1	37.00	31.80	28.90	2.90
245	Parbatsar	Rohindi	DW	Schist	Sc1	45.00	39.20	38.05	1.15
246	Parbatsar	Rughnathpura	DW	Schist	Sc1	35.40	DRY	Dry	-
247	Parbatsar	Shyampura	DW	Schist	Sc1	38.80	40.20	37.65	2.55
248	Parbatsar	Netiyas	PZ	Schist	Sc1	80.00	CNO	CNO	-
249	Riyan Bari	Akhawas	DW	Older Alluvium	Ao1	30.20	35.20	34.60	0.60
250	Riyan Bari	Bagar	DW	Older Alluvium	Ao1	37.00	30.36	27.10	3.26
251	Riyan Bari	Badayali	DW	Older Alluvium	Ao1	13.00	DRY	Dry	-
252	Riyan Bari	Bhawal	PZ	Older Alluvium	Ao1	80.00	11.25	10.51	0.74
253	Riyan Bari	Lampolai	PZ	Older Alluvium	Ao1	102.00	29.46	30.12	-0.66
254	Riyan Bari	Mugdara	PZ	Older Alluvium	Ao1	56.85	88.85	85.40	3.45
255	Riyan Bari	Padoo Kalan	PZ	Older Alluvium	Ao1	124.00	-	-	-
256	Riyan Bari	Riyan Bari	PZ	Older Alluvium	Ao1	86.00	DRY	Dry	-
257	Riyan Bari	Sensra	DW	Older Alluvium	Ao1	65.00	Collapus	Collapse	-
258	Riyan Bari	Alniyawas	DW	Schist	Sc1	40.00	35.50	33.10	2.40
259	Riyan Bari	Bherunda	PZ	Schist	Sc1	120.00	-	-	-
260	Riyan Bari	Dodiyana	DW	Schist	Sc1	32.50	32.30	30.63	1.67
261	Riyan Bari	Kodiya	DW	Schist	Sc1	40.30	31.10	30.20	0.90
262	Riyan Bari	Shahpura	PZ	Schist	Sc1	125.00	25.95	23.30	2.65
263	Riyan Bari	Tehla	DW	Schist	Sc1	32.00	W.L.B.	30.85	-
264	Riyan Bari	Thanwala	DW	Schist	Sc1	45.00	DRY	Dry	-
DISTRICT - PALI									
1	Bali	Latada	DW	Older Alluvium	Ao 1/Gr	45.75	21.70	19.20	2.50
2	Bali	Sewari	DW	Older Alluvium	Ao 1/Gr	42.50	34.70	19.95	14.75
3	Bali	Amaliya	DW	Granite	Gr 1	16.10	9.50	9.30	0.20
4	Bali	Amaliya	PZ	Granite	Gr 1	51.00	Roots	Roots	-
5	Bali	Bali	DW	Granite	Gr 1	32.50	20.90	13.05	7.85
6	Bali	Bera	DW	Granite	Gr 1	22.85	21.15	12.90	8.25
7	Bali	Bera	PZ	Granite	Gr 1	50.00	14.60	8.30	6.30
8	Bali	Bheemana	DW	Granite	Gr 1	19.50	19.55	15.75	3.80
9	Bali	Bheemana	PZ	Granite	Gr 1	50.00	11.04	3.75	7.29
10	Bali	Beejapur	DW	Granite	Gr 1	24.30	Dry	7.70	-
11	Bali	Beejapur	PZ	Granite	Gr 1	50.00	3.25	1.55	1.70
12	Bali	Beesalpur	DW	Granite	Gr 1	19.90	Dry	7.20	-
13	Bali	Beesalpur	PZ	Granite	Gr 1	50.00	13.27	6.15	7.12
14	Bali	Boya	DW	Granite	Gr 1	37.70	40.70	26.40	14.30
15	Bali	Boya	PZ	Granite	Gr 1	56.00	Roots	25.25	-
16	Bali	Chimanpura	DW	Granite	Gr 1	14.80	10.10	10.70	-0.60
17	Bali	Falna	DW	Granite	Gr 1	33.00	Dry	Dry	-
18	Bali	Falna	PZ	Granite	Gr 1	60.00	7.15	5.85	1.30

SN	Block	Name of Village	Type of Well	Hydrogeological Formation	Zone	TD (m)	WL Pre 19 (m) bgl	WL Post 19 (m) bgl	Fluctuation Pre 19-Post 19
19	Bali	Guda Chota	DW	Granite	Gr 1	32.85	21.15	14.15	7.00
20	Bali	Guda Chota	PZ	Granite	Gr 1	47.00	5.00	4.15	0.85
21	Bali	Guralas	DW	Granite	Gr 1	41.85	39.10	12.30	26.80
22	Bali	Guralas	PZ	Granite	Gr 1	54.00	18.57	13.25	5.32
23	Bali	Kagri	PZ	Granite	Gr 1	61.00	20.40	19.40	1.00
24	Bali	Kheemel	DW	Granite	Gr 1	36.50	Gate lock	gate lock	-
25	Bali	Kheemel	PZ	Granite	Gr 1	55.00	15.54	12.30	3.24
26	Bali	Kotbaliyan	DW	Granite	Gr 1	30.50	26.30	22.60	3.70
27	Bali	Kotbaliyan	PZ	Granite	Gr 1	54.00	27.30	24.65	2.65
28	Bali	Malnoo	DW	Granite	Gr 1	29.70	28.10	18.80	9.30
29	Bali	Malnoo	PZ	Granite	Gr 1	51.00	26.35	14.70	11.65
30	Bali	Mori Beda Station	DW	Granite	Gr 1	22.30	18.60	8.50	10.10
31	Bali	Mori Beda Station	PZ	Granite	Gr 1	60.00	13.50	6.45	7.05
32	Bali	Mundara	DW	Granite	Gr 1	43.80	26.80	24.20	2.60
33	Bali	Mundara	PZ	Granite	Gr 1	61.00	25.30	23.15	2.15
34	Bali	Nana	DW	Granite	Gr 1	19.40	20.45	11.20	9.25
35	Bali	Nana	PZ	Granite	Gr 1	49.00	15.70	7.85	7.85
36	Bali	Danverli	DW	Granite	Gr (OPZ)	9.05	8.65	2.70	5.95
37	Bali	Danverli	PZ	Granite	Gr (OPZ)	50.00	20.70	11.60	9.10
38	Bali	Goriya	DW	Granite	Gr (OPZ)	10.70	11.30	9.30	2.00
39	Bali	Goriya	PZ	Granite	Gr (OPZ)	40.00	16.65	13.70	2.95
40	Bali	Khetarli	PZ	Granite	Gr (OPZ)	70.00	14.30	6.80	7.50
41	Desuri	Bagol	DW	Granite	Gr 1	32.50	19.35	11.85	7.50
42	Desuri	Bagol	PZ	Granite	Gr 1	65.00	17.05	4.32	12.73
43	Desuri	Daylana Kalan	DW	Granite	Gr 1	15.50	14.60	14.60	0.00
44	Desuri	Daylana Kalan	PZ	Granite	Gr 1	58.00	10.30	2.90	7.40
45	Desuri	Desuri	PZ	Granite	Gr 1	50.00	13.90	7.45	6.45
46	Desuri	Dhalop	DW	Granite	Gr 1	23.70	17.05	13.40	3.65
47	Desuri	Ghanerao	DW	Granite	Gr 1	25.55	11.45	4.10	7.35
48	Desuri	Ghanerao	PZ	Granite	Gr 1	52.00	11.65	4.95	6.70
49	Desuri	Gurha Jetawatan	DW	Granite	Gr 1	23.55	11.93	3.10	8.83
50	Desuri	Gurha Jetawatan	PZ	Granite	Gr 1	50.00	10.25	3.85	6.40
51	Desuri	Juna	DW	Granite	Gr 1	57.10	23.30	9.80	13.50
52	Desuri	Juna	PZ	Granite	Gr 1	70.00	Gate lock	11.35	-
53	Desuri	Kesuli	DW	Granite	Gr 1	28.10	17.25	5.80	11.45
54	Desuri	Kesuli	PZ	Granite	Gr 1	63.00	16.75	3.70	13.05
55	Desuri	Kotri	DW	Granite	Gr 1	30.00	21.33	18.40	2.93
56	Desuri	Kotri	PZ	Granite	Gr 1	63.00	11.34	7.11	4.23
57	Desuri	Mevi Kalan	DW	Granite	Gr 1	25.00	Dry	6.95	-
58	Desuri	Mevi Kalan	PZ	Granite	Gr 1	60.00	9.85	4.30	5.55
59	Desuri	Morkha	PZ	Granite	Gr 1	52.00	16.60	14.65	1.95
60	Desuri	Magar Talab	DW	Granite	Gr 1	30.50	15.42	2.70	12.72
61	Desuri	Magar Talab	PZ	Granite	Gr 1	60.00	10.15	3.05	7.10
62	Desuri	Nadol	DW	Granite	Gr 1	27.00	24.10	10.70	13.40
63	Desuri	Nadol	PZ	Granite	Gr 1	60.00	31.95	15.85	16.10
64	Desuri	Narlai	DW	Granite	Gr 1	17.45	15.40	12.70	2.70
65	Desuri	Narlai	PZ	Granite	Gr1	65.00	Roots	3.55	-

SN	Block	Name of Village	Type of Well	Hydrogeological Formation	Zone	TD (m)	WL Pre 19 (m) bgl	WL Post 19 (m) bgl	Fluctuation Pre 19-Post 19
66	Desuri	Panota	DW	Granite	Gr 1	17.80	16.90	6.68	10.22
67	Desuri	Panota	PZ	Granite	Gr 1	60.00	13.20	3.25	9.95
68	Desuri	Gurha Patiya	DW	Granite	Gr 1	27.00	26.57	8.25	18.32
69	Desuri	Gurha Patiya	PZ	Granite	Gr 1	70.00	5.28	3.85	1.43
70	Desuri	Ranakpur	DW	Granite	Gr 1	27.15	17.30	6.60	10.70
71	Desuri	Sadri	DW	Granite	Gr 1	24.00	Gate lock	gate lock	-
72	Desuri	Sadri	PZ	Granite	Gr 1	52.00	10.45	7.30	3.15
73	Desuri	Sindarli	DW	Granite	Gr 1	26.75	20.10	3.88	16.22
74	Desuri	Sindarli	PZ	Granite	Gr 1	67.00	10.04	4.48	5.56
75	Desuri	Sumer	DW	Granite	Gr 1	30.00	29.33	18.20	11.13
76	Desuri	Sumer	PZ	Granite	Gr 1	60.00	17.45	2.45	15.00
77	Jaitaran	Mohrai	DW	Yr. Alluvium	A1/Gr	39.00	38.20	26.70	11.50
78	Jaitaran	Talkiya	DW	Yr. Alluvium	A1/Gr	50.45	Dry	17.20	-
79	Jaitaran	Thakarwas	PZ	Yr. Alluvium	A1/Gr	70.00	49.10	bushes	-
80	Jaitaran	Agewa	DW	Older Alluvium	Ao l/Gr.	54.00	52.90	51.65	1.25
81	Jaitaran	Amarpura	DW	Older Alluvium	Ao l/Gr.	28.60	23.40	19.90	3.50
82	Jaitaran	Baloonda	DW	Older Alluvium	Ao l/Gr.	19.90	16.10	13.50	2.60
83	Jaitaran	Bhoombaliya	PZ	Older Alluvium	Ao l/Gr.	46.00	Bushes	bushes	-
84	Jaitaran	Jaitaran	PZ	Older Alluvium	Ao l/Gr.	70.00	37.20	31.65	5.55
85	Jaitaran	Anandpur Kalu	DW	Older Alluvium	Ao l/Gr.	15.50	11.70	10.60	1.10
86	Jaitaran	Khera Deogarh	PZ	Older Alluvium	Ao l/Gr.	65.00	35.50	34.90	0.60
87	Jaitaran	Lambiya	DW	Older Alluvium	Ao l/Gr.	22.80	18.70	11.20	7.50
88	Jaitaran	Nimaj	PZ	Older Alluvium	Ao l/Gr.	90.00	41.30	33.85	7.45
89	Jaitaran	Rabariyas	PZ	Older Alluvium	Ao l/Gr.	65.00	28.20	26.55	1.65
90	Jaitaran	Ramawas Kalan	PZ	Older Alluvium	Ao l/Gr.	50.00	49.40	49.20	0.20
91	Jaitaran	Jajanwas	DW	Limestone	Ls1	34.90	32.10	21.40	10.70
92	Jaitaran	Patwa	DW	Limestone	Ls1	45.40	41.50	22.20	19.30
93	Jaitaran	Prithvi Pura	PZ	Limestone	Ls1	175.00	21.90	21.20	0.70
94	Jaitaran	Bheevgarh	DW	Gneiss	Gn	36.45	21.30	9.60	11.70
95	Jaitaran	Kurki	PZ	Gneiss	Gn	70.00	33.10	16.45	16.65
96	Jaitaran	Sewariya	DW	Gneiss	Gn	18.50	16.80	5.25	11.55
97	Jaitaran	Banjakuri	PZ	Older Alluvium	Ao(S)	38.00	NUT TIGHT	Nut tight	-
98	Jaitaran	Ghorawar	DW	Older Alluvium	Ao(S)	16.60	10.90	7.70	3.20
99	Marwar Jn	Vopari	DW	Older Alluvium	Ao 1	26.20	Covered	covered	-
100	Marwar Jn	Manda	DW	Older Alluvium	Ao 1	46.00	36.70	27.25	9.45
101	Marwar Jn	Manda	PZ	Older Alluvium	Ao 1	70.00	Filled	Filled	-
102	Marwar Jn	Ranawas	DW	Older Alluvium	Ao 1	52.00	40.45	22.65	17.80
103	Marwar Jn	Ranawas	PZ	Older Alluvium	Ao 1	67.00	23.25	18.55	4.70
104	Marwar Jn	Shekhawas	DW	Older Alluvium	Ao 1	36.50	34.30	28.95	5.35
105	Marwar Jn	Angdosh	PZ	Phylite	Ph 1	40.00	31.40	14.85	16.55
106	Marwar Jn	Auwa	DW	Phylite	Ph 1	27.00	19.45	10.27	9.18
107	Marwar Jn	Auwa	PZ	Phylite	Ph 1	30.00	Roots	6.65	-
108	Marwar Jn	Bithora Kalan	DCB	Phylite	Ph 1	25.10	Filled	Filled	-
109	Marwar Jn	Bithora Kalan	PZ	Phylite	Ph 1	65.00	19.20	8.55	10.65
110	Marwar Jn	Chelawas	DW	Phylite	Ph 1	46.90	Gate lock	16.65	-
111	Marwar Jn	Chelawas	PZ	Phylite	Ph 1	75.00	24.40	19.35	5.05
112	Marwar Jn	Dudor	DW	Phylite	Ph 1	34.10	26.75	10.65	16.10

SN	Block	Name of Village	Type of Well	Hydrogeological Formation	Zone	TD (m)	WL Pre 19 (m) bgl	WL Post 19 (m) bgl	Fluctuation Pre 19-Post 19
113	Marwar Jn	Dudor	PZ	Phylite	Ph 1	75.00	18.04	11.10	6.94
114	Marwar Jn	Jadan Khalsa	PZ	Phylite	Ph 1	30.00	19.27	2.90	16.37
115	Marwar Jn	Kharchi	PZ	Phylite	Ph 1	61.00	15.15	7.85	7.30
116	Marwar Jn	Khardi	PZ	Phylite	Ph 1	45.00	18.15	1.65	16.50
117	Marwar Jn	Radawas	PZ	Phylite	Ph 1	60.00	26.20	5.65	20.55
118	Marwar Jn	Sehwaj	PZ	Phylite	Ph 1	100.00	Roots	45.35	-
119	Marwar Jn	Sinla	DW	Phylite	Ph 1	26.95	18.80	7.65	11.15
120	Marwar Jn	Sinla	PZ	Phylite	Ph 1	70.00	16.80	5.40	11.40
121	Marwar Jn	Gurha Ajba	DW	Granite	Gr1	29.05	13.60	6.42	7.18
122	Marwar Jn	Gurha Ajba	PZ	Granite	Gr1	60.00	Gate lock	6.80	-
123	Marwar Jn	Banta	DW	Granite	Gr1	31.30	18.25	gate lock	-
124	Marwar Jn	Banta	PZ	Granite	Gr1	30.00	18.05	13.65	4.40
125	Marwar Jn	Dhanla	DW	Granite	Gr1	46.00	22.20	13.45	8.75
126	Marwar Jn	Dhanla	DCB	Granite	Gr1	60.00	23.10	16.54	6.56
127	Marwar Jn	Deoli (Auwa)	PZ	Granite	Gr1	60.00	17.55	14.75	2.80
128	Marwar Jn	Gura Ramsingh	DW	Granite	Gr1	37.00	30.20	10.55	19.65
129	Marwar Jn	Gura Ramsingh	PZ	Granite	Gr1	65.00	Covered	Covered	-
130	Marwar Jn	Hingola Khurd	DW	Granite	Gr1	19.85	18.90	10.85	8.05
131	Marwar Jn	Hingola Khurd	PZ	Granite	Gr1	45.00	12.05	5.05	7.00
132	Marwar Jn	Jaitpura	DW	Granite	Gr1	29.00	18.80	11.75	7.05
133	Marwar Jn	Jaitpura	PZ	Granite	Gr1	61.00	14.35	12.30	2.05
134	Marwar Jn	Jojawar	DW	Granite	Gr1	22.20	13.60	9.90	3.70
135	Marwar Jn	Jojawar	PZ	Granite	Gr1	70.00	Gate lock	3.35	-
136	Marwar Jn	Kantaliya	PZ	Granite	Gr1	60.00	9.30	4.45	4.85
137	Marwar Jn	Panchetiya	DW	Granite	Gr1	27.00	20.10	10.05	10.05
138	Marwar Jn	Panchetiya	PZ	Granite	Gr1	45.00	16.10	8.70	7.40
139	Marwar Jn	Phulad	DW	Granite	Gr1	20.45	Covered	Covered	-
140	Marwar Jn	Phulad	PZ	Granite	Gr1	71.00	16.15	5.80	10.35
141	Marwar Jn	Barsa	PZ	Granite	Gr(S)	61.00	13.50	6.25	7.25
142	Marwar Jn	Rajkiyawas Khurd	DW	Granite	Gr(S)	11.10	6.65	3.40	3.25
143	Marwar Jn	Rajkiyawas Khurd	PZ	Granite	Gr(S)	60.00	5.10	3.60	1.50
144	Pali	Bhanwri	DW	Older Alluvium	Ao 2	17.20	5.55	3.85	1.70
145	Pali	Manihari	DW	Older Alluvium	Ao 2	29.75	17.04	t approcia	-
146	Pali	Khetawas	DW	Phylite	Ph 2	30.90	15.10	7.55	7.55
147	Pali	Kherwa	DW	Granite	Gr 2	19.50	16.22	7.90	8.32
148	Pali	Kherwa	PZ	Granite	Gr 2	59.00	Bushes	Bushes	-
149	Pali	Sodawas	DW	Granite	Gr 2	34.00	16.30	10.20	6.10
150	Pali	Sodawas	PZ	Granite	Gr 2	50.00	12.70	5.15	7.55
151	Pali	Sonai Manji	DW	Granite	Gr 2	21.30	7.10	2.55	4.55
152	Pali	Sonai Manji	PZ	Granite	Gr 2	57.00	6.25	2.10	4.15
153	Pali	Dayalpura	DW	Older Alluvium	Ao(S)	13.70	5.05	4.10	0.95
154	Pali	Deeri	DW	Older Alluvium	Ao(S)	17.65	8.50	3.45	5.05
155	Pali	Gura Endla	DW	Older Alluvium	Ao(S)	23.80	12.10	7.45	4.65
156	Pali	Jooni Endla	DW	Older Alluvium	Ao(S)	11.40	7.44	gate lock	-
157	Pali	Roopawas	DW	Older Alluvium	Ao(S)	19.30	7.90	2.10	5.80
158	Pali	Sanpa	DW	Phylite	Ph (S)	11.40	6.30	1.10	5.20
159	Pali	Bhalelao	DW	Granite	Gr(S)	16.50	12.70	4.28	8.42

SN	Block	Name of Village	Type of Well	Hydrogeological Formation	Zone	TD (m)	WL Pre 19 (m) bgl	WL Post 19 (m) bgl	Fluctuation Pre 19-Post 19
160	Pali	Bomadara	DW	Granite	Gr(S)	20.70	8.10	3.82	4.28
161	Pali	Denda	DW	Granite	Gr(S)	15.85	16.10	4.25	11.85
162	Pali	Gura Pratapsingh	DW	Granite	Gr(S)	21.45	14.15	12.34	1.81
163	Pali	Gundoj	DW	Granite	Gr(S)	16.35	7.10	3.22	3.88
164	Pali	Gurdai	DW	Granite	Gr(S)	14.25	4.15	1.85	2.30
165	Pali	Hemawas	DW	Granite	Gr(S)	12.50	5.40	2.75	2.65
166	Pali	Jawariya	DW	Granite	Gr(S)	11.90	7.00	3.15	3.85
167	Pali	Lambiya	DW	Granite	Gr(S)	17.80	9.45	4.10	5.35
168	Pali	Madri	DW	Granite	Gr(S)	14.00	6.63	2.40	4.23
169	Pali	Mandli Khurd	PZ	Granite	Gr(S)	56.00	3.40	1.35	2.05
170	Pali	Mandli Khurd	DW	Granite	Gr(S)	34.65	7.00	3.15	3.85
171	Pali	Pali	DW	Granite	Gr(S)	29.55	16.30	3.75	12.55
172	Pali	Pali	PZ	Granite	Gr(S)	65.00	7.80	5.35	2.45
173	Pali	Pali	PZ	Granite	Gr(S)	60.00	5.85	5.20	0.65
174	Pali	Ramasiya	DW	Granite	Gr(S)	12.35	7.48	3.80	3.68
175	Pali	Sadawas	DW	Granite	Gr(S)	7.15	3.15	not approciable	-
176	Raipur	Banseeya	DW	Phylite	Ph 1	46.00	41.90	gate lock	-
177	Raipur	Deoli Kalan	DW	Phylite	Ph 1	51.00	50.40	16.55	33.85
178	Raipur	Nokh	PZ	Phylite	Ph 1	70.00	69.20	63.15	6.05
179	Raipur	Rampura	DW	Phylite	Ph 1	48.50	Dry	30.80	-
180	Raipur	Jhoontha	DW	Granite	Gr1	48.30	39.90	36.54	3.36
181	Raipur	Kali Kankar	DW	Granite	Gr1	22.30	16.50	15.75	0.75
182	Raipur	Kushalpura	DW	Granite	Gr1	49.00	41.50	40.95	0.55
183	Raipur	Kushalpura	PZ	Granite	Gr1	63.00	Abandoned	Abandoned	-
184	Raipur	Leelamba	DW	Granite	Gr1	53.40	52.66	41.05	11.61
185	Raipur	Leelamba	PZ	Granite	Gr1	56.00	35.70	gate lock	-
186	Raipur	Peepaliya Kalan	DW	Granite	Gr1	41.00	34.50	28.65	5.85
187	Raipur	Peepaliya Kalan	PZ	Granite	Gr1	60.00	26.50	20.10	6.40
188	Raipur	Babra	DW	Gneiss	Gn	25.30	22.10	7.60	14.50
189	Raipur	Bar	PZ	Gneiss	Gn	65.00	19.06	3.90	15.16
190	Raipur	Giri	PZ	Gneiss	Gn	70.00	Filled	2.85	-
191	Raipur	Haripur Rly Stn	DW	Granite	Gr1	24.50	6.60	2.25	4.35
192	Raipur	Hajiwas	DW	Gneiss	Gn	17.00	8.80	4.35	4.45
193	Raipur	Raipur	PZ	Granite	Gr1	66.00	Bushes	2.25	-
194	Raipur	Sabalpura	PZ	Gneiss	Gn	61.00	12.30	3.30	9.00
195	Raipur	Sendara	DW	Gneiss	Gn	18.80	12.60	6.10	6.50
196	Raipur	Sumel	DW	Gneiss	Gn	20.00	19.40	4.25	15.15
197	Raipur	Sumel	PZ	Gneiss	Gn	70.00	14.20	6.45	7.75
198	Raipur	Chitar	DW	Granite	Gr (OPZ)	15.95	12.30	6.25	6.05
199	Raipur	Jhala Ki Chauki	DW	Granite	Gr (OPZ)	25.60	Damaged	Damaged	-
200	Raipur	Kot Kirana	DW	Granite	Gr (OPZ)	18.40	5.90	4.90	1.00
201	Rani	Bhagwan Pura	DW	Phylite	Ph 1	35.00	22.10	7.37	14.73
202	Rani	Beejowa	DW	Phylite	Ph 1	31.75	30.45	7.10	23.35
203	Rani	Bingarla	PZ	Phylite	Ph 1	61.00	16.20	13.10	3.10
204	Rani	Chanchori	PZ	Phylite	Ph 1	50.00	17.10	15.25	1.85
205	Rani	Jawali	DW	Phylite	Ph 1	34.70	33.50	28.85	4.65

SN	Block	Name of Village	Type of Well	Hydrogeological Formation	Zone	TD (m)	WL Pre 19 (m) bgl	WL Post 19 (m) bgl	Fluctuation Pre 19-Post 19
206	Rani	'Khor	DW	Phylite	Ph 1	25.30	10.66	5.50	5.16
207	Rani	Rani Kalan	DW	Phylite	Ph 1	43.90	Gate lock	18.65	-
208	Rani	Varkana	DW	Phylite	Ph 1	25.15	21.00	18.10	2.90
209	Rani	Bussi	DW	Granite	Gr 1	30.50	22.85	18.50	4.35
210	Rani	Deoli Pabuji	DW	Granite	Gr 1	36.00	32.92	26.80	6.12
211	Rani	Kerli	DW	Granite	Gr 1	41.00	31.70	15.85	15.85
212	Rani	Khiwara	DW	Granite	Gr 1	29.50	Gate lock	9.85	-
213	Rani	Khiwara	PZ	Granite	Gr 1	61.00	Roots	18.25	-
214	Rani	Neepal	DW	Granite	Gr 1	24.00	21.80	21.75	0.05
215	Rani	Peelowani	DW	Granite	Gr 1	34.50	21.55	13.55	8.00
216	Rani	Raipuriya	DW	Granite	Gr 1	39.00	25.95	0.10	25.85
217	Rani	Sedariya	DW	Granite	Gr 1	22.85	19.03	10.15	8.88
218	Rani	Septawa	DW	Granite	Gr 1	19.00	20.15	11.65	8.50
219	Rani	Siwas	PZ	Granite	Gr 1	58.00	14.45	10.35	4.10
220	Rani	Somesar	DCB	Granite	Gr 1	60.00	Covered	12.85	-
221	Rani	Barlai	DW	Older Alluvium	Ao(S)	25.05	15.03	6.75	8.28
222	Rani	Keerwa	DW	Granite	Gr (S)	15.45	7.45	3.82	3.63
223	Rohat	Dhingana	DW	Older Alluvium	Ao 2	21.90	5.90	3.24	2.66
224	Rohat	Kulthana	PZ	Older Alluvium	Ao 2	32.00	Cap tight	5.20	-
225	Rohat	Beethoo	DW	Yr. Alluvium	A(S)	11.90	7.90	3.10	4.80
226	Rohat	Chatelao	DW	Yr. Alluvium	A(S)	11.80	5.60	3.25	2.35
227	Rohat	Dholeriya Jagir	DW	Yr. Alluvium	A(S)	24.70	5.50	2.94	2.56
228	Rohat	Diwandi	DW	Yr. Alluvium	A(S)	8.25	6.80	1.30	5.50
229	Rohat	Nerda	DW	Yr. Alluvium	A(S)	16.70	7.70	2.10	5.60
230	Rohat	Phenkariya	DW	Yr. Alluvium	A(S)	13.55	7.90	6.90	1.00
231	Rohat	Rohat	DW	Yr. Alluvium	A(S)	6.95	6.10	4.75	1.35
232	Rohat	Sanwalta Khurd	DW	Yr. Alluvium	A(S)	6.30	5.10	4.35	0.75
233	Rohat	Singari	PZ	Yr. Alluvium	A(S)	55.00	4.60	3.10	1.50
234	Rohat	Sonailakha	PZ	Yr. Alluvium	A(S)	42.00	7.15	1.70	5.45
235	Rohat	Jaitpur	DW	Older Alluvium	Ao(S)	15.35	4.65	3.50	1.15
236	Rohat	Mandawas	DW	Older Alluvium	Ao(S)	17.45	4.10	not approciable	-
237	Rohat	Sukarlai	PZ	Older Alluvium	Ao(S)	54.00	10.60	7.20	3.40
238	Rohat	Vayad	DW	Older Alluvium	Ao(S)	18.90	8.10	3.80	4.30
239	Rohat	Aratiya	DW	Phylite	Ph (S)	4.95	Covered	5.00	-
240	Rohat	Bhakriwala	DW	Phylite	Ph (S)	23.15	11.80	5.00	6.80
241	Rohat	Jheetra	DW	Phylite	Ph (S)	11.10	6.30	4.60	1.70
242	Rohat	Bandai	DW	Granite	Gr (S)	13.20	Filled	3.25	-
243	Rohat	Kerla Rly Stn	DW	Granite	Gr (S)	23.80	13.10	9.10	4.00
244	Rohat	Kharda	DW	Granite	Gr (S)	15.80	5.80	2.30	3.50
245	Rohat	Kharda Ki Dhani	PZ	Granite	Gr (S)	30.00	11.20	1.90	9.30
246	Rohat	Neembli Bramnan	DW	Granite	Gr (S)	19.15	5.50	1.10	4.40
247	Sojat	Bagawas	PZ	Phylite	Ph 1	24.10	16.15	2.90	13.25
248	Sojat	Bagri	PZ	Phylite	Ph 1	62.00	45.10	29.15	15.95
249	Sojat	Bhaisana	DW	Phylite	Ph 1	45.00	31.25	28.40	2.85
250	Sojat	Sandiya	PZ	Phylite	Ph 1	61.00	19.10	2.65	16.45
251	Sojat	Sojat City	PZ	Phylite	Ph 1	58.00	30.70	15.40	15.30
252	Sojat	Sojat Road (CT)	DW	Phylite	Ph 1	53.00	49.40	26.50	22.90

SN	Block	Name of Village	Type of Well	Hydrogeological Formation	Zone	TD (m)	WL Pre 19 (m) bgl	WL Post 19 (m) bgl	Fluctuation Pre 19-Post 19
253	Sojat	Sojat Road (CT)	PZ	Phylite	Ph 1	85.00	35.70	30.90	4.80
254	Sojat	Ajeetpura	PZ	Phylite	Ph2	65.00	31.10	11.30	19.80
255	Sojat	Jhupelao	DW	Phylite	Ph2	15.15	7.40	3.60	3.80
256	Sojat	Morawas	DW	Phylite	Ph2	15.60	13.80	3.80	10.00
257	Sojat	Rupawas	DW	Phylite	Ph2	14.40	11.20	5.25	5.95
258	Sojat	Surayta	PZ	Phylite	Ph2	47.00	25.20	3.65	21.55
259	Sojat	Chheetariya	DW	Limestone	Ls2	29.00	23.80	18.30	5.50
260	Sojat	Khariya Neev	PZ	Limestone	Ls2	100.00	19.90	11.07	8.83
261	Sojat	Chandawal	DW	Granite	Gr 1	33.00	30.20	6.35	23.85
262	Sojat	Murdawa	DW	Granite	Gr 1	22.90	15.40	9.05	6.35
263	Sojat	Sarangwas	DW	Granite	Gr 1	33.85	28.15	23.40	4.75
264	Sojat	Guda Beeja	DW	Gneiss	Gn	29.60	27.15	6.70	20.45
265	Sojat	Bhaniya	DW	Older Alluvium	Ao(S)	7.50	4.50	2.70	1.80
266	Sojat	Butelao	DW	Older Alluvium	Ao(S)	20.00	14.40	10.45	3.95
267	Sojat	Dhurasani	DW	Older Alluvium	Ao(S)	15.00	4.90	2.80	2.10
268	Sojat	Chundlai	DW	Phylite	Ph (S)	19.75	13.40	5.15	8.25
269	Sojat	Dhangarwas	DW	Phylite	Ph (S)	10.50	6.20	1.50	4.70
270	Sojat	Sardar Samand	PZ	Phylite	Ph (S)	70.00	5.30	1.85	3.45
271	Sumerpur	Bharoonda	PZ	Older Alluvium	A01/Gr (NC)	34.00	Bushes	24.90	-
272	Sumerpur	Korta	DW	Older Alluvium	A01/Gr (NC)	27.70	18.75	17.00	1.75
273	Sumerpur	Nowi	DCB	Older Alluvium	A01/Gr (NC)	20+60.8	Dry	15.60	-
274	Sumerpur	Balana	DW	Older Alluvium	Ao 1/Gr {C}	26.70	20.65	15.90	4.75
275	Sumerpur	Baba-Gaon	DW	Older Alluvium	Ao 1/Gr {C}	32.10	25.91	19.10	6.81
276	Sumerpur	Bithiya	DW	Older Alluvium	Ao 1/Gr {C}	32.50	16.46	9.95	6.51
277	Sumerpur	Koselao	DW	Older Alluvium	Ao 1/Gr {C}	46.80	25.65	23.40	2.25
278	Sumerpur	Pawa	DW	Older Alluvium	Ao 1/Gr {C}	40.25	29.36	23.10	6.26
279	Sumerpur	Pawa	PZ	Older Alluvium	Ao 1/Gr {C}	35.00	24.48	16.05	8.43
280	Sumerpur	Gogra	DW	Older Alluvium	Ao 2/Gr.	17.95	6.62	5.25	1.37
281	Sumerpur	Takat Garh	DW	Older Alluvium	Ao 2/Gr.	22.50	12.75	8.90	3.85
282	Sumerpur	Takat Garh	PZ	Older Alluvium	Ao 2/Gr.	63.00	9.90	8.25	1.65
283	Sumerpur	Deotara	DW	Phylite	Ph1	30.00	23.55	17.80	5.75
284	Sumerpur	Sanderao	DW	Phylite	Ph1	24.50	Dry	gate lock	-
285	Sumerpur	Dujana	DW	Granite	Gr 1	28.50	Covered	covered	-
286	Sumerpur	Khiwandi	DW	Granite	Gr 1	26.05	15.05	18.05	-3.00
287	Sumerpur	Netra	DW	Granite	Gr 1	21.50	7.15	9.30	-2.15
288	Sumerpur	Pomawa	DW	Granite	Gr 1	29.35	21.18	14.60	6.58
289	Sumerpur	Sindroo	DW	Granite	Gr 1	18.55	16.12	10.10	6.02
290	Sumerpur	Sumerpur	PZ	Granite	Gr 1	60.00	6.70	3.10	3.60
291	Sumerpur	Bargaowra	DW	Older Alluvium	Ao/Gr(S)	25.50	15.38	12.45	2.93
292	Sumerpur	Chanod	DW	Older Alluvium	Ao/Gr(S)	7.95	5.91	3.90	2.01
293	Sumerpur	Dhola Jageer	DW	Older Alluvium	Ao/Gr(S)	36.10	31.94	22.80	9.14
294	Sumerpur	Kenpura	DW	Older Alluvium	Ao/Gr(S)	24.95	15.33	7.55	7.78
295	Sumerpur	Palri	DW	Older Alluvium	Ao/Gr(S)	19.15	16.45	13.70	2.75
DISTRICT - PRATAPGARH									
1	Arnod	Arnod	DW	Basalt	B NC	10.30	4.87	0.17	4.70
2	Arnod	Arnod	PZ	Basalt	B NC	60.00	11.80	1.87	9.93
3	Arnod	Achnara	PZ	Basalt	B NC	65.00	11.15	1.15	10.00

SN	Block	Name of Village	Type of Well	Hydrogeological Formation	Zone	TD (m)	WL Pre 19 (m) bgl	WL Post 19 (m) bgl	Fluctuation Pre 19-Post 19
4	Arnod	Bari Sakhthali	DW	Basalt	B NC	20.00	12.92	1.10	11.82
5	Arnod	Barkheri	DW	Basalt	B NC	14.00	10.32	1.81	8.51
6	Arnod	Bedma	PZ	Basalt	B NC	67.00	5.05	0.94	4.11
7	Arnod	Bhachundla	DW	Basalt	B NC	14.85	11.17	0.70	10.47
8	Arnod	Choopna	DW	Basalt	B NC	10.70	13.65	1.10	12.55
9	Arnod	Choopna	PZ	Basalt	B NC	72.00	8.74	0.66	8.08
10	Arnod	Dalot	DW	Basalt	B NC	14.50	12.88	3.79	9.09
11	Arnod	Dorana	PZ	Basalt	B NC	67.00	40.18	2.27	37.91
12	Arnod	Faredi	DW	Basalt	B NC	18.50	12.90	2.30	10.60
13	Arnod	Gautmeshwar	DW	Basalt	B NC	7.90	6.02	1.16	4.86
14	Arnod	Jeerawata	PZ	Basalt	B NC	74.00	31.97	2.29	29.68
15	Arnod	Kheri	PZ	Basalt	B NC	60.00	18.53	2.87	15.66
16	Arnod	Kotri	DW	Basalt	B NC	13.00	11.37	1.63	9.74
17	Arnod	Mandawara	DW	Basalt	B NC	8.70	7.00	2.02	4.98
18	Arnod	Moheda	DW	Basalt	B NC	11.00	7.00	0.38	6.62
19	Arnod	Mowai	DW	Basalt	B NC	13.90	10.73	0.72	10.01
20	Arnod	Neenor	DW	Basalt	B NC	14.00	5.33	0.88	4.45
21	Arnod	Raipur	DW	Basalt	B NC	9.00	6.02	1.60	4.42
22	Arnod	Ramnagar	DW	Basalt	B NC	14.00	9.90	1.15	8.75
23	Arnod	Sagthalikhurd	DW	Basalt	B NC	15.10	4.50	0.27	4.23
24	Arnod	Salamgarh	DW	Basalt	B NC	12.00	7.68	0.98	6.70
25	Arnod	Ukala	DW	Basalt	B NC	10.00	7.00	3.21	3.79
26	Arnod	Virawali	PZ	Basalt	B NC	62.00	33.23	2.66	30.57
27	Chhotisadri	Achalpura	DW	Basalt	B NC	21.80	18.80	1.11	17.69
28	Chhotisadri	Chauhan Khera	DW	Basalt	B NC	21.00	22.29	0.82	21.47
29	Chhotisadri	Karunda	DW	Basalt	B NC	23.45	3.32	0.80	2.52
30	Chhotisadri	Kesunda	DW	Basalt	B NC	17.90	16.09	1.41	14.68
31	Chhotisadri	Malawada	PZ	Basalt	B NC	126.00	54.33	8.38	45.95
32	Chhotisadri	Bambori	DW	Shale	Sh1 NC	45.00	43.67	1.42	42.25
33	Chhotisadri	Bambori	PZ	Shale	Sh1 NC	72.00	45.80	0.70	45.10
34	Chhotisadri	Basera	DW	Shale	Sh1 NC	27.70	17.20	0.63	16.57
35	Chhotisadri	Chhotisadri	DW	Shale	Sh1 NC	24.30	15.96	1.34	14.62
36	Chhotisadri	Gajpura	PZ	Shale	Sh 1 NC	85.00	36.99	0.95	36.04
37	Chhotisadri	Ganeshpura	DW	Shale	Sh1 NC	20.70	19.23	1.10	18.13
38	Chhotisadri	Hadmatiya kundal	PZ	Shale	Sh 1 NC	90.00	TDWLR	-	-
39	Chhotisadri	Jaloda Jageer	DW	Limestone	Sh1 NC	43.00	36.90	2.10	34.80
40	Chhotisadri	Karjoo	DW	Gr.Gneiss	Sh1 NC	23.00	21.60	0.39	21.21
41	Chhotisadri	Peethalwari Kalan	DW	Shale	Sh1 NC	19.60	19.50	1.31	18.19
42	Chhotisadri	Peethalwari Kalan	PZ	Shale	Sh1 NC	60.00	-	-	-
43	Chhotisadri	Pratappura	DW	Shale	Sh1 NC	27.00	24.21	1.63	22.58
44	Chhotisadri	Satola	DW	Shale	Sh1 NC	15.80	12.95	0.31	12.64
45	Chhotisadri	Semarthali	PZ	Shale	Sh1 NC	120.00	48.77	14.73	34.04
46	Chhotisadri	Barol	DW	Shale	Sh2 NC	11.30	11.17	0.85	10.32
47	Chhotisadri	Barol	PZ	Shale	Sh2 NC	113.00	30.01	GL	-
48	Chhotisadri	Reora	DW	Shale	Sh2 NC	10.80	DRY	0.90	-
49	Chhotisadri	Bhairvi	DW	Phylite	Sc/Ph NC	16.10	19.30	4.30	15.00
50	Chhotisadri	Dhaula Pani	DW	Gr.Gneiss	Sc/Ph NC	7.50	4.90	0.32	4.58

SN	Block	Name of Village	Type of Well	Hydrogeological Formation	Zone	TD (m)	WL Pre 19 (m) bgl	WL Post 19 (m) bgl	Fluctuation Pre 19-Post 19
51	Chhotisadri	Dhamniya Jagir	PZ	Gneiss	Sc / Ph NC	74.00	20.79	3.41	17.38
52	Chhotisadri	Haripura	PZ	Gneiss	Sc / Ph NC	85.00	60.68	5.69	54.99
53	Chhotisadri	Nawan Kheri	DW	Phylite	Sc/Ph NC	22.20	17.30	4.65	12.65
54	Chhotisadri	Rawatpura	PZ	Gneiss	Sc / Ph NC	85.00	62.90	12.74	50.16
55	Chhotisadri	Siya Kheri	DW	Gr.Gneiss	Sc/Ph NC	11.80	7.78	1.30	6.48
56	Chhotisadri	Siya Kheri	PZ	Gr.Gneiss	Sc/Ph NC	60.00	18.77	4.15	14.62
57	Chhotisadri	Undabela	DW	Phylite	Sc/Ph NC	16.00	9.80	3.70	6.10
58	Dhariyawad	Bhanawata	DW	Gr.Gneiss	Gn NC	9.70	1.91	2.38	-0.47
59	Dhariyawad	Bhanawata	PZ	Gr.Gneiss	Gn NC	70.00	13.19	5.50	7.69
60	Dhariyawad	Deola	DW	Limestone	Gn NC	9.00	2.60	2.06	0.54
61	Dhariyawad	Lohagarh	PZ	Limestone	Gn NC	50.00	TDWLR	TDWLR	-
62	Dhariyawad	Manpur	PZ	Gneiss	Gn NC	50.00	9.84	3.26	6.58
63	Dhariyawad	Nal	PZ	Gneiss	Gn NC	35.00	TDWLR	TDWLR	-
64	Dhariyawad	Bhatwara	DW	Gr.Gneiss	Gn C	10.30	5.50	2.62	2.88
65	Dhariyawad	Dabiya khera	DW	Gr.Gneiss	Gn C	6.30	4.60	2.80	1.80
66	Dhariyawad	Dhariyawad	DW	Gr.Gneiss	Gn C	11.00	10.50	5.10	5.40
67	Dhariyawad	Dhariyawad	PZ	Gr.Gneiss	Gn C	50.00	-	-	-
68	Dhariyawad	Gothara	DW	Gr.Gneiss	Gn C	12.35	9.80	5.28	4.52
69	Dhariyawad	Gothara	PZ	Gr.Gneiss	Gn C	65.00	9.97	4.76	5.21
70	Dhariyawad	Jawahar Nagar	DW	Gr.Gneiss	Gn C	8.50	3.05	1.32	1.73
71	Dhariyawad	Jaya Khera	DW	Gr.Gneiss	Gn C	17.50	15.30	6.60	8.70
72	Dhariyawad	Jelda	DW	Gr.Gneiss	Gn C	10.75	9.55	2.44	7.11
73	Dhariyawad	Keshariyawad	DW	Gr.Gneiss	Gn C	10.95	7.00	1.70	5.30
74	Dhariyawad	Khoonta	DW	Gr.Gneiss	Gn C	9.00	4.59	2.60	1.99
75	Dhariyawad	Mungana	DW	Gr.Gneiss	Gn C	11.80	8.97	2.91	6.06
76	Dhariyawad	Nimberwara	DW	Gr.Gneiss	Gn C	11.70	DRY	1.71	-
77	Dhariyawad	Parsola	DW	Gr.Gneiss	Gn C	12.50	8.90	3.87	5.03
78	Peepalkhoont	Amlikheda	PZ	Basalt	B NC	62.00	9.59	4.15	5.44
79	Peepalkhoont	Bada	PZ	Basalt	B NC	60.00	12.00	3.57	8.43
80	Peepalkhoont	Chari	PZ	Basalt	B NC	62.00	36.66	20.10	16.56
81	Peepalkhoont	Dungarwani	DW	Basalt	B NC	8.60	4.70	0.38	4.32
82	Peepalkhoont	Kalwani	PZ	Basalt	B NC	62.00	TDWLR	TDWLR	-
83	Peepalkhoont	Kataron Ka Kheda	DW	Basalt	B NC	10.00	-	-	-
84	Peepalkhoont	Kataron Ka Kheda	DW	Basalt	B NC	8.00	6.35	1.25	5.10
85	Peepalkhoont	Lamba Dabra	PZ	Basalt	B NC	29.00	-	-	-
86	Peepalkhoont	Panthol	DW	Basalt	B NC	9.50	6.81	1.70	5.11
87	Peepalkhoont	Semaliya	DW	Basalt	B NC	10.40	8.20	2.70	5.50
88	Peepalkhoont	Sodalpur	DW	Basalt	B NC	11.00	-	-	-
89	Peepalkhoont	Sodalpur	DW	Basalt	B NC	7.00	5.55	2.01	3.54
90	Peepalkhoont	Sodalpur	PZ	Basalt	B NC	55.00	15.32	5.32	10.00
91	Peepalkhoont	Suhagpura	DW	Basalt	B NC	11.80	6.88	0.65	6.23
92	Peepalkhoont	Bakhtor	DW	Gr.Gneiss	Gn NC	9.00	5.85	2.89	2.96
93	Peepalkhoont	Bakhtor	PZ	Gr.Gneiss	Gn NC	70.00	7.82	0.02	7.80
94	Peepalkhoont	Ghantali	DW	Gr.Gneiss	Gn NC	11.00	10.15	2.70	7.45
95	Peepalkhoont	Jetlia	DW	Gr.Gneiss	Gn NC	15.00	13.56	3.52	10.04

SN	Block	Name of Village	Type of Well	Hydrogeological Formation	Zone	TD (m)	WL Pre 19 (m) bgl	WL Post 19 (m) bgl	Fluctuation Pre 19-Post 19
96	Peepalkhoont	Kela Mela	DW	Gr.Gneiss	Gn NC	8.00	7.44	1.45	5.99
97	Peepalkhoont	Navatapra	DW	Gr.Gneiss	Gn NC	**15.00**	12.37	2.35	10.02
98	Peepalkhoont	Pandawa	DW	Gr.Gneiss	Gn NC	12.00	9.89	2.68	7.21
99	Peepalkhoont	Peepal Khoont	DW	Gr.Gneiss	Gn NC	8.00	-	-	-
100	Peepalkhoont	Renchri	DW	Gr.Gneiss	Gn NC	14.00	7.06	3.08	3.98
101	Pratapgarh	Akhepur	DW	Basalt	B NC	12.70	11.25	0.79	10.46
102	Pratapgarh	Asawata	DW	Basalt	B NC	16.00	DRY	1.35	-
103	Pratapgarh	Awleshwar	DW	Basalt	B NC	20.00	20.55	0.56	19.99
104	Pratapgarh	Bamotar	DW	Basalt	B NC	12.00	10.90	0.55	10.35
105	Pratapgarh	Baori Khera	DW	Basalt	B NC	10.00	4.72	0.90	3.82
106	Pratapgarh	Basad	PZ	Basalt	B NC	67.00	14.46	-	-
107	Pratapgarh	Chiklad	DW	Basalt	B NC	9.80	DRY	0.23	-
108	Pratapgarh	Chiklad	PZ	Basalt	B NC	58.00	-	-	-
109	Pratapgarh	Dhamotar	PZ	Basalt	B NC	65.00	TDWLR	TDWLR	-
110	Pratapgarh	Deogarh	DW	Basalt	B NC	7.30	4.80	0.25	4.55
111	Pratapgarh	Devad	DW	Basalt	B NC	16.30	16.40	1.20	15.20
112	Pratapgarh	Gadola	DW	Basalt	B NC	11.20	8.68	0.17	8.51
113	Pratapgarh	Gandher	DW	Basalt	B NC	14.00	15.15	3.10	12.05
114	Pratapgarh	Ghotarsi	DW	Basalt	B NC	16.20	16.05	1.80	14.25
115	Pratapgarh	Kajli	DW	Basalt	B NC	9.00	6.84	1.13	5.71
116	Pratapgarh	Khera(Kajali Ka)	DW	Basalt	B NC	8.30	5.52	1.23	4.29
117	Pratapgarh	Kherot	DW	Basalt	B NC	18.50	19.38	4.50	14.88
118	Pratapgarh	Kulmipura	DW	Basalt	B NC	24.00	13.79	3.50	10.29
119	Pratapgarh	Kuni	DW	Basalt	B NC	16.50	11.63	1.70	9.93
120	Pratapgarh	Palthan	DW	Basalt	B NC	22.00	16.10	2.50	13.60
121	Pratapgarh	Pratapgarh	DW	Basalt	B NC	16.60	14.51	0.77	13.74
122	Pratapgarh	Pratapgarh	PZ	Basalt	B NC	60.00	11.38	0.67	10.71
123	Pratapgarh	Untakhera	DW	Basalt	B NC	11.00	DRY	1.71	-
124	Pratapgarh	Bara Varda	DW	Gr.Gneiss	Gn NC	8.30	7.00	1.50	5.50
125	Pratapgarh	Madhura Talab	DW	Gr.Gneiss	Gn NC	9.00	7.32	1.72	5.60
126	Pratapgarh	Vagragaon	DW	Gr.Gneiss	Gn NC	9.00	8.68	0.71	7.97
DISTRICT - RAJSAMAND									
1	Amet	Agalgaon	PZ	Gneiss	Gn(NC)	80.00	12.00	1.75	10.25
2	Amet	Aidana	DW	Gneiss	Gn(NC)	25.80	19.50	14.10	5.40
3	Amet	Aidana	PZ	Gneiss	Gn(NC)	60.00	31.95	19.20	12.75
4	Amet	Amet	DW	Gneiss	Gn(NC)	22.10	19.40	4.40	15.00
5	Amet	Amet	PZ	Gneiss	Gn(NC)	45.00	Damage	Damage	-
6	Amet	Beekawas	DW	Gneiss	Gn(NC)	21.50	16.10	8.60	7.50
7	Amet	Dhelana	DW	Gneiss	Gn(NC)	15.80	DRY	0.30	-
8	Amet	Didwana	DW	Gneiss	Gn(NC)	22.20	19.25	0.80	18.45
9	Amet	Dingrol	DW	Gneiss	Gn(NC)	17.55	17.40	9.65	7.75
10	Amet	Galwa	DW	Gneiss	Gn(NC)	22.40	13.47	8.30	5.17
11	Amet	Godariyawas	PZ	Gneiss	Gn(NC)	90.00	53.15	13.50	39.65
12	Amet	Googli	DW	Gneiss	Gn(NC)	16.10	DRY	11.25	-

SN	Block	Name of Village	Type of Well	Hydrogeological Formation	Zone	TD (m)	WL Pre 19 (m) bgl	WL Post 19 (m) bgl	Fluctuation Pre 19-Post 19
13	Amet	Googli	PZ	Gneiss	Gn(NC)	80.00	8.50	6.02	2.48
14	Amet	Gosundi	DW	Gneiss	Gn(NC)	22.25	18.40	9.00	9.40
15	Amet	Gowal	DW	Gneiss	Gn(NC)	26.30	24.80	6.60	18.20
16	Amet	Jawanji Ka Khera	PZ	Gneiss	Gn(NC)	80.00	35.05	17.70	17.35
17	Amet	Jetpura	DW	Gneiss	Gn(NC)	20.10	DRY	10.90	-
18	Amet	Jetpura	PZ	Gneiss	Gn(NC)	78.00	Not Open	Not Open	-
19	Amet	Jhor	DW	Gneiss	Gn(NC)	18.50	17.35	5.28	12.07
20	Amet	Makarda	DW	Gneiss	Gn(NC)	14.20	10.12	3.45	6.67
21	Amet	Murda	DW	Gneiss	Gn(NC)	20.40	12.52	1.05	11.47
22	Amet	Nanana	DW	Gneiss	Gn(NC)	19.00	9.02	1.90	7.12
23	Amet	Olna Ka Khera	DW	Gneiss	Gn(NC)	23.50	21.60	12.77	8.83
24	Amet	Olna Ka Khera	PZ	Gneiss	Gn(NC)	56.00	Filled	Filled	-
25	Amet	Parbati (96772)	PZ	Gneiss	Gn(NC)	80.00	23.25	13.25	10.00
26	Amet	Rachhetikakhera	DW	Gneiss	Gn(NC)	26.10	15.75	3.75	12.00
27	Amet	Sakroda	DW	Gneiss	Gn(NC)	18.00	12.60	0.50	12.10
28	Amet	Sardargarh	DW	Gneiss	Gn(NC)	17.90	15.85	7.03	8.82
29	Amet	Sardargarh	PZ	Gneiss	Gn(NC)	96.00	29.30	6.96	22.34
30	Amet	Siyana	DW	Gneiss	Gn(NC)	22.00	18.35	11.85	6.50
31	Amet	Siyana	PZ	Gneiss	Gn(NC)	50.00	Not Open	Not Open	-
32	Amet	Teekar	DW	Gneiss	Gn(NC)	13.55	11.64	2.00	9.64
33	Bhim	Ajeetgarh	PZ	Gneiss	Gn(NC)	80.00	8.90	2.00	6.90
34	Bhim	Asan	DW	Sc(NC)	Sc(NC)	17.80	9.35	3.10	6.25
35	Bhim	Bagar	DW	Sc(NC)	Sc(NC)	19.50	14.65	1.10	13.55
36	Bhim	Bagar	PZ	Sc(NC)	Sc(NC)	50.00	Damage	Damage	-
37	Bhim	Barar	DW	Sc(NC)	Sc(NC)	12.50	DRY	1.70	-
38	Bhim	Barar	PZ	Sc(NC)	Sc(NC)	70.00	Not Open	4.45	-
39	Bhim	Barjal	DW	Sc(NC)	Sc(NC)	19.45	15.68	1.75	13.93
40	Bhim	Barjal	PZ	Sc(NC)	Sc(NC)	70.00	17.35	7.25	10.10
41	Bhim	Bhaghana	DW	Sc(NC)	Sc(NC)	28.55	16.10	0.50	15.60
42	Bhim	Bhaghana	PZ	Sc(NC)	Sc(NC)	70.00	Not Open	Not Open	-
43	Bhim	Bhartwa	DW	Sc(NC)	Sc(NC)	19.50	6.41	0.90	5.51
44	Bhim	Bheelkheda	DW	Gneiss	Gn(NC)	18.50	14.60	4.40	10.20
45	Bhim	Bhim	DW	Sc(NC)	Sc(NC)	19.40	14.16	0.10	14.06
46	Bhim	Bhim	PZ	Sc(NC)	Sc(NC)	45.00	7.20	1.89	5.31
47	Bhim	Chhapli	DW	Sc(NC)	Sc(NC)	15.50	8.95	1.90	7.05
48	Bhim	Chhapli	PZ	Sc(NC)	Sc(NC)	70.00	Not Open	3.52	-
49	Bhim	Devraj nagar (96477)	PZ	Gneiss	Gn(NC)	70.00	17.95	2.44	15.51
50	Bhim	Dewair	DW	Sc(NC)	Sc(NC)	15.30	DRY	0.95	-
51	Bhim	Dewair	PZ	Sc(NC)	Sc(NC)	50.00	22.50	6.83	15.67
52	Bhim	Dhoti	PZ	Gneiss	Gn(NC)	80.00	TDWLR	4.47	-
53	Bhim	Hamento Ki Gaur	DW	Sc(NC)	Sc(NC)	20.70	15.29	0.55	14.74
54	Bhim	Jassa Khera	PZ	Sc(NC)	Sc(NC)	50.00	8.10	3.30	4.80
55	Bhim	Jujpura	DW	Sc(NC)	Sc(NC)	15.50	12.90	0.55	12.35
56	Bhim	Kheri Ka Khera	DW	Gneiss	Gn(NC)	20.50	14.50	3.35	11.15
57	Bhim	Kookra	DW	Sc(NC)	Sc(NC)	15.90	12.20	1.40	10.80
58	Bhim	Kukar Kheda	DW	Gneiss	Gn(NC)	16.30	13.80	0.30	13.50
59	Bhim	Laget Khera	DW	Sc(NC)	Sc(NC)	15.00	6.45	0.45	6.00

SN	Block	Name of Village	Type of Well	Hydrogeological Formation	Zone	TD (m)	WL Pre 19 (m) bgl	WL Post 19 (m) bgl	Fluctuation Pre 19-Post 19
60	Bhim	Laget Khera	PZ	Sc(NC)	Sc(NC)	50.00	Not Open	Not Open	-
61	Bhim	Moba Ka Talab	DW	Sc(NC)	Sc(NC)	13.70	3.70	1.50	2.20
62	Bhim	Naloi Lalpura	DW	Gneiss	Gn(NC)	16.60	9.90	1.50	8.40
63	Bhim	Padmela	DW	Sc(NC)	Sc(NC)	22.50	15.40	2.15	13.25
64	Bhim	Pipreloo	DW	Sc(NC)	Sc(NC)	21.00	18.80	2.10	16.70
65	Bhim	Rajor	DW	Sc(NC)	Sc(NC)	14.50	8.55	2.20	6.35
66	Bhim	Rajwa	DW	Sc(NC)	Sc(NC)	14.70	14.10	2.55	11.55
67	Bhim	Saroth	PZ	Sc(NC)	Sc(NC)	56.00	Not Open	Not Open	-
68	Bhim	Shyopura As	DW	Gneiss	Gn(NC)	16.30	2.53	2.22	0.31
69	Bhim	Teekarwas Kalan	DW	Sc(NC)	Sc(NC)	21.00	12.15	0.70	11.45
70	Bhim	Teetri	PZ	Gneiss	Gn(NC)	80.00	16.75	4.20	12.55
71	Bhim	Togi	DW	Sc(NC)	Sc(NC)	15.75	8.14	0.95	7.19
72	Deogarh	Anjna	DW	Gneiss	Gn(NC)	14.70	18.00	0.75	17.25
73	Deogarh	Anoppura	DW	Gneiss	Gn(NC)	14.85	9.05	0.90	8.15
74	Deogarh	Anoppura	PZ	Gneiss	Gn(NC)	80.00	6.95	2.35	4.60
75	Deogarh	Arjungarh	DW	Gneiss	Gn(NC)	17.50	15.24	1.45	13.79
76	Deogarh	Bagatpura	DW	Gneiss	Gn(NC)	27.00	23.65	2.60	21.05
77	Deogarh	Biyana	DW	Gneiss	Gn(NC)	17.20	12.00	1.30	10.70
78	Deogarh	Deogarh	DW	Sc(NC)	Sc(NC)	21.10	9.60	3.60	6.00
79	Deogarh	Jakra	DW	Gneiss	Gn(NC)	17.05	17.05	1.05	16.00
80	Deogarh	Kakrod	DW	Gneiss	Gn(NC)	16.00	14.70	0.64	14.06
81	Deogarh	Kalagun (96543)	PZ	Gneiss	Gn(NC)	80.00	12.28	0.83	11.45
82	Deogarh	Kalalo Ki Anti	DW	Gneiss	Gn(NC)	19.00	17.00	3.75	13.25
83	Deogarh	Kalalo Ki Anti	PZ	Gneiss	Gn(NC)	50.00	Not Open	Not Open	-
84	Deogarh	Kalesariya	DW	Gneiss	Gn(NC)	17.15	13.35	0.80	12.55
85	Deogarh	Kameri	DW	Gneiss	Gn(NC)	17.35	17.13	2.70	14.43
86	Deogarh	Kameri	PZ	Gneiss	Gn(NC)	96.00	Not Open	Not Open	-
87	Deogarh	Khakharda	PZ	Gneiss	Gn(NC)	80.00	8.08	0.25	7.83
88	Deogarh	Kuathal	DW	Gneiss	Gn(NC)	13.20	DRY	5.72	-
89	Deogarh	Kuathal	PZ	Gneiss	Gn(NC)	50.00	12.30	1.87	10.43
90	Deogarh	Kundwa	DW	Gneiss	Gn(NC)	18.00	13.55	0.60	12.95
91	Deogarh	Lasani	DW	Gneiss	Gn(NC)	21.00	19.00	2.20	16.80
92	Deogarh	Madariya	DW	Gneiss	Gn(NC)	19.20	15.00	1.50	13.50
93	Deogarh	Madariya	PZ	Gneiss	Gn(NC)	70.00	24.90	6.05	18.85
94	Deogarh	Malkot	DW	Gneiss	Gn(NC)	17.00	18.10	0.75	17.35
95	Deogarh	Miyala	DW	Sc(NC)	Sc(NC)	20.15	19.00	2.05	16.95
96	Deogarh	Nardas Ka Gura	DW	Sc(NC)	Sc(NC)	17.95	15.20	1.95	13.25
97	Deogarh	Pardi	DW	Gneiss	Gn(NC)	15.50	9.10	0.50	8.60
98	Deogarh	Saliya Ka Khera	PZ	Gneiss	Gn(NC)	50.00	Tilted	Tilted	-
99	Deogarh	Sawadri	DW	Sc(NC)	Sc(NC)	18.50	16.80	2.05	14.75
100	Deogarh	Sohangarh	DW	Gneiss	Gn(NC)	18.85	12.80	1.67	11.13
101	Deogarh	Solankio Ka Gura	DW	Gneiss	Gn(NC)	20.10	11.80	1.65	10.15
102	Deogarh	Solankio Ka Gura	PZ	Gneiss	Gn(NC)	50.00	Not Open	2.65	-
103	Deogarh	Tal	DW	Gneiss	Gn(NC)	15.50	8.05	0.40	7.65
104	Deogarh	Tal	PZ	Gneiss	Gn(NC)	80.00	Not Open	Not Open	-
105	Deogarh	Tapalon Ka Khera	PZ	Gneiss	Gn(NC)	80.00	6.80	0.42	6.38
106	Deogarh	Vijay Pura	DW	Sc(NC)	Sc(NC)	25.50	21.70	1.00	20.70

SN	Block	Name of Village	Type of Well	Hydrogeological Formation	Zone	TD (m)	WL Pre 19 (m) bgl	WL Post 19 (m) bgl	Fluctuation Pre 19-Post 19
107	Deogarh	Vijay Pura	PZ	Sc(NC)	Sc(NC)	70.00	16.88	1.12	15.76
108	Khamnor	Balicha	DW	Sc(NC)	Sc(NC)	20.70	18.37	10.00	8.37
109	Khamnor	Bamanhera	DW	Gneiss	Gn(NC)	22.70	19.75	6.00	13.75
110	Khamnor	Bamanhera	PZ	Gneiss	Gn(NC)	70.00	Damage	Damage	-
111	Khamnor	Barabhanuja	DW	Gneiss	Gn(NC)	23.25	18.10	2.45	15.65
112	Khamnor	Bhainsa Kamed (97251)	PZ	Gneiss	Gn(C)	63.00	11.59	3.25	8.34
113	Khamnor	Cheekelwas	DW	Gneiss	Gn(NC)	17.05	1.58	0.02	1.56
114	Khamnor	Chokri Ki Bhagal	DW	Gneiss	Gn(NC)	14.20	4.60	0.83	3.77
115	Khamnor	Delwara	DW	Sc(NC)	Sc(NC)	22.80	18.14	3.90	14.24
116	Khamnor	Dhanyla	PZ	Gneiss	Gn(C)	80.00	17.30	2.87	14.43
117	Khamnor	Gaongura	DW	Gneiss	Gn(NC)	12.20	8.48	1.88	6.60
118	Khamnor	Godach	DW	Sc(NC)	Sc(NC)	18.90	14.19	6.10	8.09
119	Khamnor	Gunjol	PZ	Gneiss	Gn(C)	91.00	TDWLR	9.78	-
120	Khamnor	Jarsadri	PZ	Gneiss	Gn(NC)	70.00	15.17	7.34	7.83
121	Khamnor	Kesuli	DW	Sc(NC)	Sc(NC)	17.25	11.70	2.45	9.25
122	Khamnor	Kesuli	PZ	Sc(NC)	Sc(NC)	70.00	14.14	5.59	8.55
123	Khamnor	Khamnor	DW	Sc(NC)	Sc(NC)	20.00	11.45	0.10	11.35
124	Khamnor	Kooncholi	DW	Gneiss	Gn(C)	24.20	23.00	9.72	13.28
125	Khamnor	Koshiwara	PZ	Gneiss	Gn(NC)	50.00	Roots	8.85	-
126	Khamnor	Kothariya	DW	Gneiss	Gn(C)	14.90	10.40	1.00	9.40
127	Khamnor	Kumariya Kheda	DW	Gneiss	Gn(C)	11.70	9.99	7.05	2.94
128	Khamnor	Kunthwa	DW	Gneiss	Gn(NC)	17.90	9.49	1.72	7.77
129	Khamnor	Machind	DW	Gneiss	Gn(NC)	14.70	10.70	2.70	8.00
130	Khamnor	Mandiyana	DW	Gneiss	Gn(NC)	28.00	28.00	7.85	20.15
131	Khamnor	Mandiyana	PZ	Gneiss	Gn(NC)	47.00	Not approchable	Not approchable/ Not Found	-
132	Khamnor	Mogana	DW	Gneiss	Gn(NC)	25.60	16.44	8.60	7.84
133	Khamnor	Molela	DW	Gneiss	Gn(NC)	38.80	34.50	2.82	31.68
134	Khamnor	Namana	DW	Gneiss	Gn(C)	17.00	6.91	2.83	4.08
135	Khamnor	Nathdwara	DW	Gneiss	Gn(C)	19.80	14.30	8.70	5.60
136	Khamnor	Nathdwara	PZ	Gneiss	Gn(C)	41.00	15.50	6.65	8.85
137	Khamnor	Negdiya	DW	Sc(NC)	Sc(NC)	16.30	10.85	1.35	9.50
138	Khamnor	Negdiya	PZ	Sc(NC)	Sc(NC)	70.00	16.40	7.03	9.37
139	Khamnor	Pakhand	DW	Gneiss	Gn(NC)	25.00	21.20	5.60	15.60
140	Khamnor	Pakhand	PZ	Gneiss	Gn(NC)	44.00	destroyed	destroyed	-
141	Khamnor	Rabcha	DW	Sc(NC)	Sc(NC)	20.30	7.66	0.40	7.26
142	Khamnor	Rabcha	PZ	Sc(NC)	Sc(NC)	100.00	10.33	3.60	6.73
143	Khamnor	Sagroon	DW	Sc(NC)	Sc(NC)	18.10	10.22	1.50	8.72
144	Khamnor	Sagroon	PZ	Sc(NC)	Sc(NC)	70.00	19.30	5.20	14.10
145	Khamnor	Sayaka Khera	DW	Gneiss	Gn(NC)	24.70	16.93	5.35	11.58
146	Khamnor	Sema	DW	Gneiss	Gn(NC)	22.30	21.95	8.40	13.55
147	Khamnor	Semal	DW	Sc(NC)	Sc(NC)	15.80	11.36	4.59	6.77
148	Khamnor	Shishoda Kalan	DW	Gneiss	Gn(NC)	18.00	9.66	0.48	9.18
149	Khamnor	Ulpuramagra Pachhla	PZ	Gneiss	Gn(C)	90.00	14.80	7.15	7.65
150	Khamnor	Unwas (Obs. Well)	PZ	Sc(NC)	Sc(NC)	70.00	Tilted	Tilted	-
151	Khamnor	Usan	DW	Sc(NC)	Sc(NC)	25.00	21.10	3.25	17.85
152	Khamnor	Uthnol	DW	Gneiss	Gn(NC)	26.15	Dry	14.64	-
153	Khamnor	Uthnol	PZ	Gneiss	Gn(NC)	50.00	19.45	10.55	8.90

SN	Block	Name of Village	Type of Well	Hydrogeological Formation	Zone	TD (m)	WL Pre 19 (m) bgl	WL Post 19 (m) bgl	Fluctuation Pre 19-Post 19
154	Khamnor	Vagol	DW	Gneiss	Gn(C)	20.50	16.00	4.70	11.30
155	Khamnor	Vagol	PZ	Gneiss	Gn(C)	70.00	19.10	6.75	12.35
156	Khamnor	Wajunda	PZ	Gneiss	Gn(NC)	73.00	19.40	12.00	7.40
157	Kumbhalgarh	Amartiya	DW	Gneiss	Gn(NC)	21.50	7.02	0.30	6.72
158	Kumbhalgarh	Amratiya	PZ	Gneiss	Gn(NC)	50.00	Filled	4.50	-
159	Kumbhalgarh	Aret Ki Bhagal	DW	SC(NC)	SC(NC)	17.00	11.08	2.72	8.36
160	Kumbhalgarh	Dhaneen	DW	Gneiss	Gn(NC)	17.00	Dry	Dry /Filled	-
161	Kumbhalgarh	Dhaneen	PZ	Gneiss	Gn(NC)	96.00	18.83	8.04	10.79
162	Kumbhalgarh	Dhoran	DW	SC(NC)	SC(NC)	14.50	Dry	1.55	-
163	Kumbhalgarh	Dowas	DW	SC(NC)	SC(NC)	16.40	6.99	0.02	6.97
164	Kumbhalgarh	Gadbore	DW	SC(NC)	SC(NC)	19.60	12.55	0.82	11.73
165	Kumbhalgarh	Gadbore	PZ	SC(NC)	SC(NC)	60.00	39.95	1.35	38.60
166	Kumbhalgarh	Gajpur	PZ	Gneiss	Gn(NC)	80.00	30.03	22.09	7.94
167	Kumbhalgarh	Ghata	PZ	SC(NC)	SC(NC)	50.00	23.40	6.56	16.84
168	Kumbhalgarh	Gowal	PZ	Gneiss	Gn(NC)	80.00	8.10	1.75	6.35
169	Kumbhalgarh	Jambo Ka Talab	DW	SC(NC)	SC(NC)	24.30	21.18	1.60	19.58
170	Kumbhalgarh	Janawad	DW	Gneiss	Gn(NC)	20.65	18.50	2.15	16.35
171	Kumbhalgarh	Jheelwara	DW	SC(NC)	SC(NC)	14.58	9.88	2.30	7.58
172	Kumbhalgarh	Jheelwara	PZ	SC(NC)	SC(NC)	80.00	13.16	5.36	7.80
173	Kumbhalgarh	Jhuta Guda	DW	SC(NC)	SC(NC)	15.10	Dry	1.30	-
174	Kumbhalgarh	Kanooja	PZ	Gneiss	Gn(NC)	90.00	TDWLR	8.30	-
175	Kumbhalgarh	Kelwara	DW	SC(NC)	SC(NC)	16.00	Dry	2.43	-
176	Kumbhalgarh	Kharnota	DW	Gneiss	Gn(NC)	16.00	13.13	0.10	13.03
177	Kumbhalgarh	Kooncholi	DW	SC(NC)	SC(NC)	15.90	11.40	4.20	7.20
178	Kumbhalgarh	Kooncholi	PZ	SC(NC)	SC(NC)	50.00	Not Open	Not Open	-
179	Kumbhalgarh	Lakm Ka Guda	DW	SC(NC)	SC(NC)	25.40	18.85	2.97	15.88
180	Kumbhalgarh	Lambodi	DW	Gneiss	Gn(NC)	21.70	20.20	1.30	18.90
181	Kumbhalgarh	Lambodi	PZ	Gneiss	Gn(NC)	70.00	17.38	5.90	11.48
182	Kumbhalgarh	Majera	DW	SC(NC)	SC(NC)	23.70	16.65	5.15	11.50
183	Kumbhalgarh	Majera	PZ	SC(NC)	SC(NC)	50.00	Not Open	Not Open	-
184	Kumbhalgarh	Manat Ka Guda	DW	SC(NC)	SC(NC)	21.00	15.95	3.28	12.67
185	Kumbhalgarh	Manat Ka Guda	PZ	SC(NC)	SC(NC)	70.00	25.50	12.85	12.65
186	Kumbhalgarh	Mansingh Ka Guda	DW	Gneiss	Gn(NC)	18.30	8.90	3.55	5.35
187	Kumbhalgarh	Mewariya	DW	Gneiss	Gn(NC)	25.50	22.53	5.20	17.33
188	Kumbhalgarh	Mewariya	PZ	Gneiss	Gn(NC)	72.00	damage	Damage	-
189	Kumbhalgarh	Mojawaton Ka Gurha (96886)	PZ	Gneiss	Gn(NC)	80.00	Tilted	Tilted	-
190	Kumbhalgarh	Morcha	DW	SC(NC)	SC(NC)	12.60	9.40	0.40	9.00
191	Kumbhalgarh	Peepla	DW	SC(NC)	SC(NC)	11.90	12.25	1.85	10.40
192	Kumbhalgarh	Reechher	DW	Gneiss	Gn(NC)	15.90	10.20	3.63	6.57
193	Kumbhalgarh	Reechher	PZ	Gneiss	Gn(NC)	70.00	Filled	3.80	-
194	Kumbhalgarh	Sameecha	DW	SC(NC)	SC(NC)	19.10	13.95	3.88	10.07
195	Kumbhalgarh	Sawantri	DW	SC(NC)	SC(NC)	13.25	9.38	2.80	6.58
196	Kumbhalgarh	Umarwas	DW	SC(NC)	SC(NC)	12.00	7.59	0.80	6.79
197	Railmagra	Ardkiya	DW	SC(C)	SC(C)	18.00	14.10	1.67	12.43
198	Railmagra	Banediya	DW	SC(NC)	SC(NC)	23.50	19.00	1.60	17.40
199	Railmagra	Bethumbi	DW	SC(NC)	SC(NC)	21.60	19.75	3.40	16.35
200	Railmagra	**Chhdanga Kheri (97210)**	PZ	SC(C)	SC(C)	80.00	17.40	5.53	11.87

SN	Block	Name of Village	Type of Well	Hydrogeological Formation	Zone	TD (m)	WL Pre 19 (m) bgl	WL Post 19 (m) bgl	Fluctuation Pre 19-Post 19
201	Railmagra	Damodarpura	DW	SC(NC)	SC(NC)	30.50	23.90	9.15	14.75
202	Railmagra	Dhaneriya	DW	SC(NC)	SC(NC)	21.50	15.99	1.52	14.47
203	Railmagra	Gawardi	DW	SC(C)	SC(C)	26.70	19.28	8.90	10.38
204	Railmagra	Gawardi	PZ	SC(C)	SC(C)	80.00	16.62	7.35	9.27
205	Railmagra	Gilund	DW	SC(NC)	SC(NC)	25.50	18.30	2.70	15.60
206	Railmagra	Gogathala	DW	SC(C)	SC(C)	15.40	11.20	7.55	3.65
207	Railmagra	**Gogathala**	PZ	SC(C)	SC(C)	80.00	7.94	3.50	4.44
208	Railmagra	Jeetawas	DW	SC(NC)	SC(NC)	15.20	14.40	2.27	12.13
209	Railmagra	Khandel	DW	SC(C)	SC(C)	36.75	25.70	5.77	19.93
210	Railmagra	Kotri	DW	SC(C)	SC(C)	21.40	11.35	3.20	8.15
211	Railmagra	Kotri	PZ	SC(C)	SC(C)	70.00	9.05	0.90	8.15
212	Railmagra	Kuraj	DW	SC(C)	SC(C)	10.10	7.70	3.35	4.35
213	Railmagra	Kuraj	PZ	SC(C)	SC(C)	50.00	Damage	Damage	-
214	Railmagra	Ladapacha	DW	SC(NC)	SC(NC)	27.30	23.43	7.03	16.40
215	Railmagra	Ladapacha	PZ	SC(NC)	SC(NC)	70.00	27.24	6.23	21.01
216	Railmagra	**Madara**	PZ	SC(C)	SC(C)	74.00	6.03	0.26	5.77
217	Railmagra	Mali Khera	DW	SC(NC)	SC(NC)	23.40	28.85	4.68	24.17
218	Railmagra	Menduriya	DW	SC(NC)	SC(NC)	24.20	18.30	2.18	16.12
219	Railmagra	Meniya	DW	SC(NC)	SC(NC)	20.65	12.82	10.08	2.74
220	Railmagra	Morra	DW	SC(NC)	SC(NC)	14.70	15.60	11.43	4.17
221	Railmagra	Pachamata	PZ	SC(NC)	SC(NC)	57.00	Filled	Filled	-
222	Railmagra	Pachhmata	DW	SC(NC)	SC(NC)	23.00	Dry	Dry	-
223	Railmagra	Peepli Aheeran	DW	SC(C)	SC(C)	17.70	10.87	6.30	4.57
224	Railmagra	Peepli Aheeran	PZ	SC(C)	SC(C)	71.50	Not Open	Not Open	-
225	Railmagra	**Prempura**	PZ	SC(C)	SC(C)	80.00	8.45	1.39	7.06
226	Railmagra	Railmagara	DW	SC(NC)	SC(NC)	21.50	8.64	1.02	7.62
227	Railmagra	Sadri	DW	SC(NC)	SC(NC)	30.00	29.15	5.36	23.79
228	Railmagra	Sadri	PZ	SC(NC)	SC(NC)	60.00	Filled	Filled	-
229	Railmagra	**Sakarawas**	PZ	SC(C)	SC(C)	90.00	5.79	0.87	4.92
230	Railmagra	Sindesar Kalan	DW	SC(NC)	SC(NC)	27.00	25.56	4.05	21.51
231	Rajsamand	Akodiya Khera (97017)	PZ	Gneiss	Gn2(C)	80.00	13.98	3.50	10.48
232	Rajsamand	Amloi	PZ	SC(C)	SC(C)	50.00	Not Open	Not Open	-
233	Rajsamand	Atma	DW	Gneiss	Gn1(NC)	20.70	Dry	14.35	-
234	Rajsamand	Bagota	PZ	Gneiss	Gn2(C)	80.00	15.40	7.65	7.75
235	Rajsamand	Bhana	DW	Gneiss	Gn2(NC)	17.75	9.65	1.70	7.95
236	Rajsamand	Bhana	PZ	Gneiss	Gn2(NC)	80.00	9.05	2.86	6.19
237	Rajsamand	Bhatoli	DW	SC(C)	SC(C)	13.60	11.93	7.23	4.70
238	Rajsamand	Bhawa	DW	Gneiss	Gn2(C)	20.50	14.30	2.17	12.13
239	Rajsamand	Binol (97014)	PZ	Gneiss	Gn2(C)	80.00	12.84	8.90	3.94
240	Rajsamand	Dhanwal	DW	Gneiss	Gn1(NC)	18.50	16.43	4.80	11.63
241	Rajsamand	Dhoinda	DW	SC(C)	SC(C)	18.00	6.95	2.20	4.75
242	Rajsamand	Dhoinda	PZ	SC(C)	SC(C)	80.00	cap damaged	0.04	-
243	Rajsamand	Jodhpura	DW	Gneiss	Gn1(NC)	22.60	21.20	10.40	10.80
244	Rajsamand	Kelwa	DW	SC(NC)	SC(NC)	13.80	7.45	0.90	6.55
245	Rajsamand	Kelwa	PZ	SC(NC)	SC(NC)	50.00	Not Open	Not Open	-
246	Rajsamand	Khatamala	DW	SC(NC)	SC(NC)	19.90	Dry	7.30	-
247	Rajsamand	Khatamala	PZ	SC(NC)	SC(NC)	71.50	Not Open	1.65	-

SN	Block	Name of Village	Type of Well	Hydrogeological Formation	Zone	TD (m)	WL Pre 19 (m) bgl	WL Post 19 (m) bgl	Fluctuation Pre 19-Post 19
248	Rajsamand	Kunwariya	DW	Gneiss	Gn1(C)	18.80	14.15	3.39	10.76
249	Rajsamand	Kunwariya	PZ	Gneiss	Gn1(C)	50.00	8.95	1.80	7.15
250	Rajsamand	Mahasat.Ki Madri	DW	Gneiss	Gn2(C)	19.20	14.70	1.00	13.70
251	Rajsamand	Mandwara	DW	Gneiss	Gn1(NC)	18.30	17.05	7.00	10.05
252	Rajsamand	Miyari Madri	DW	Gneiss	Gn1(NC)	14.50	12.03	4.80	7.23
253	Rajsamand	Mohi	DW	SC(C)	SC(C)	16.20	10.05	6.30	3.75
254	Rajsamand	Nathuwas	DW	Gneiss	Gn1(NC)	23.00	19.53	4.10	15.43
255	Rajsamand	Padasali	DW	Gneiss	Gn1(NC)	18.40	11.82	7.90	3.92
256	Rajsamand	Pasaoond	DW	SC(NC)	SC(NC)	15.10	13.50	0.75	12.75
257	Rajsamand	Peeparda	DW	Gneiss	Gn1(NC)	20.10	18.78	3.13	15.65
258	Rajsamand	Peeparda	PZ	Gneiss	Gn1(NC)	84.00	Not Open	12.97	-
259	Rajsamand	Pharara	DW	Gneiss	Gn1(NC)	16.50	Dry	11.80	-
260	Rajsamand	Pharara	PZ	Gneiss	Gn1(NC)	108.00	damage	damage	-
261	Rajsamand	Pharara	PZ	Gneiss	Gn2(C)	80.00	12.20	2.19	10.01
262	Rajsamand	Phiyawari	DW	SC(C)	SC(C)	24.50	23.34	2.54	20.80
263	Rajsamand	Poothol	DW	SC(NC)	SC(NC)	20.00	13.48	2.05	11.43
264	Rajsamand	Poothol	PZ	SC(NC)	SC(NC)	70.00	damage	Damage	-
265	Rajsamand	Rajnagar	DW	SC(C)	SC(C)	17.65	6.67	1.92	4.75
266	Rajsamand	Rajnagar	PZ	SC(C)	SC(C)	50.00	6.01	2.73	3.28
267	Rajsamand	Rajyawas	DW	SC(C)	SC(C)	12.85	9.40	1.40	8.00
268	Rajsamand	Sakroda	DW	Gneiss	Gn1(NC)	19.40	13.74	4.85	8.89
269	Rajsamand	Sakroda	PZ	Gneiss	Gn1(NC)	108.00	Tilted	Tilted	-
270	Rajsamand	Sapol	DW	Gneiss	Gn1(NC)	24.60	14.95	3.25	11.70
271	Rajsamand	Sathaana	DW	SC(NC)	SC(NC)	28.00	18.20	5.35	12.85
DISTRICT - SAWAI MADHOPUR									
1	Bamanwas	Bichhoch	DW	O-ALLUVIUM	-	18.10	19.20	16.90	2.30
2	Bamanwas	Badh Koyla	DW	O-ALLUVIUM	-	12.60	7.70	7.50	0.20
3	Bamanwas	Bairara Khurd	DW	O-ALLUVIUM	-	17.45	Dry	6.65	-
4	Bamanwas	Batoda	DW	O-ALLUVIUM	-	13.30	11.00	7.70	3.30
5	Bamanwas	Keeratpura	DW	O-ALLUVIUM	-	9.55	4.80	3.15	1.65
6	Bamanwas	Liwali	DW	O-ALLUVIUM	-	25.10	Dry	Dry	-
7	Bamanwas	Naroli	DW	O-ALLUVIUM	-	13.20	Dry	Dry	-
8	Bamanwas	Sitor	DW	O-ALLUVIUM	-	15.10	Dry	15.60	-
9	Bamanwas	Jahara	DW	O-ALLUVIUM	-	7.20	Dry	11.85	-
10	Bamanwas	Dabar P/Z	PZ	O-ALLUVIUM	-	40.00	Dry	Dry	-
11	Bamanwas	Kherli P/Z	PZ	O-ALLUVIUM	-	37.00	21.87	19.22	2.65
12	Bamanwas	Piplai P/Z	PZ	O-ALLUVIUM	-	50.00	Damaged	Damaged	-
13	Bamanwas	Bairara P/Z	PZ	O-ALLUVIUM	-	40.00	Dry	Damaged	-
14	Bamanwas	Sitor P/Z	PZ	O-ALLUVIUM	-	55.00	Damaged	Damaged	-
15	Bamanwas	Bamanwas	DW	O-ALLUVIUM	-	11.70	8.70	6.45	2.25
16	Bamanwas	Barnala	DW	O-ALLUVIUM	-	15.80	Dry	3.70	-
17	Bamanwas	Jahara	DW	O-ALLUVIUM	-	12.20	Dry	Dry	-
18	Bamanwas	Bichhoch P/Z	PZ	O-ALLUVIUM	-	90.00	11.50	11.28	0.22
19	Bamanwas	Ranila P/Z	PZ	O-ALLUVIUM	-	78.00	9.36	4.59	4.77
20	Bamanwas	Morpa P/Z	PZ	O-ALLUVIUM	-	95.00	51.00	38.19	12.81
21	Bamanwas	Fulwara P/Z	PZ	O-ALLUVIUM	-	100.00	19.10	9.59	9.51
22	Baunli	Barkheda	DW	O-ALLUVIUM	-	20.50	24.40	2.20	22.20

SN	Block	Name of Village	Type of Well	Hydrogeological Formation	Zone	TD (m)	WL Pre 19 (m) bgl	WL Post 19 (m) bgl	Fluctuation Pre 19-Post 19
23	Baunli	Ghata	DW	O-ALLUVIUM	-	17.50	Dry	4.00	-
24	Baunli	Khirni	DW	O-ALLUVIUM	-	9.45	7.20	2.65	4.55
25	Baunli	Ghata P/Z	PZ	O-ALLUVIUM	-	70.00	16.50	2.57	13.93
26	Baunli	Mamdoli	DW	O-ALLUVIUM	-	14.00	16.10	0.50	15.60
27	Baunli	Chor Malarana	DW	O-ALLUVIUM	-	20.50	14.70	10.95	3.75
28	Baunli	Jastana	DW	O-ALLUVIUM	-	16.10	13.70	6.10	7.60
29	Baunli	Nimod	DW	O-ALLUVIUM	-	15.70	Dry	7.20	-
30	Baunli	Malarana Station	DW	LIMESTONE	-	26.65	Dry	22.50	-
31	Baunli	Sesa	PZ	LIMESTONE	-	85.00	H/P	H/P	-
32	Baunli	Sesa	DW	LIMESTONE	-	13.50	Dry	5.80	-
33	Baunli	Biloli	DW	LIMESTONE	-	13.70	Dry	13.30	-
34	Baunli	Malarna Dungar P/Z	PZ	LIMESTONE	-	75.00	15.80	8.28	7.52
35	Baunli	Malarana Dungar	DW	LIMESTONE	-	16.00	19.00	12.50	6.50
36	Baunli	Bansda Banesingh/Shisolav	DW	SCH/PHYL	-	7.90	Dry	11.30	-
37	Baunli	Bonli	DW	SCH/PHYL	-	18.00	14.30	2.30	12.00
38	Baunli	Didwari	DW	SCH/PHYL	-	10.40	Dry	8.30	-
39	Baunli	Gangwara	DW	SCH/PHYL	-	20.00	13.80	0.40	13.40
40	Baunli	Kodyai	DW	SCH/PHYL	-	13.60	Dry	7.20	-
41	Baunli	Mitrapura	DW	SCH/PHYL	-	26.00	26.20	17.90	8.30
42	Baunli	BonliP/Z New (11-12)	PZ	SCH/PHYL	-	38.00	11.10	2.05	9.05
43	Baunli	Baragaon	DW	SCH/PHYL	-	13.60	Dry	2.10	-
44	Baunli	Bharoti	DW	SCH/PHYL	-	14.50	11.40	8.20	3.20
45	Baunli	Peepalda	DW	SCH/PHYL	-	20.50	21.30	3.70	17.60
46	Baunli	Peepalwara	DW	SCH/PHYL	-	11.10	Dry	8.40	-
47	Baunli	Pipalwara P/Z	PZ	SCH/PHYL	-	66.00	15.00	8.95	6.05
48	Baunli	Didwari P/Z	PZ	SCH/PHYL	-	63.00	20.30	5.60	14.70
49	Baunli	Mamdoli P/Z	PZ	O.ALLUVIUM	-	61.00	10.80	1.00	9.80
50	Baunli	Borkhera /Gothra P/Z	PZ	SCH/PHYL	-	70.00	19.90	10.46	9.44
51	Baunli	Basra Bane Sh/ Sisholav	PZ	SCH/PHYL	-	83.00	23.00	9.45	13.55
52	Baunli	Gangwara P/Z	PZ	SCH/PHYL	-	82.00	21.30	9.58	11.72
53	Baunli	Kodyai P/Z	PZ	SCH/PHYL	-	82.00	20.10	3.50	16.60
54	Baunli	Jastana P/Z	PZ	SCH/PHYL	-	83.00	8.90	2.21	6.69
55	Baunli	Chak Bloli P/Z	PZ	O-ALLUVIUM	-	100.00	27.00	24.61	2.39
56	Baunli	Karadi P/Z	PZ	O-ALLUVIUM	-	72.00	17.40	13.80	3.60
57	Baunli	Jolanda P/Z	PZ	O-ALLUVIUM	-	105.00	13.90	8.38	5.52
58	Baunli	Lakhanpur P/Z	PZ	O-ALLUVIUM	-	86.00	15.50	4.26	11.24
59	Gangapur	Aliganj	DW	SCH/PHYL	-	10.85	10.00	7.90	2.10
60	Gangapur	Barh	DW	O-ALLUVIUM	-	8.80	11.20	9.80	1.40
61	Gangapur	Udai Kalan	DW	O-ALLUVIUM	-	10.30	7.00	4.30	2.70
62	Gangapur	Jat Baroda	DW	O-ALLUVIUM	-	16.50	12.70	9.70	3.00
63	Gangapur	Udai Khurd	DW	O-ALLUVIUM	-	13.10	7.50	5.90	1.60
64	Gangapur	Amargarh Chowki	DW	O-ALLUVIUM	-	11.70	Dry	Damaged	-
65	Gangapur	Gangapur	DW	O-ALLUVIUM	-	12.90	Dry	10.10	-
66	Gangapur	Kunkuta	DW	O-ALLUVIUM	-	11.10	Dry	Damaged	-
67	Gangapur	Piloda	DW	O-ALLUVIUM	-	9.50	5.20	1.00	4.20
68	Gangapur	Salempur	DW	O-ALLUVIUM	-	24.60	14.60	14.00	0.60
69	Gangapur	Saloda	DW	O-ALLUVIUM	-	12.90	Dry	Dry	-

SN	Block	Name of Village	Type of Well	Hydrogeological Formation	Zone	TD (m)	WL Pre 19 (m) bgl	WL Post 19 (m) bgl	Fluctuation Pre 19-Post 19
70	Gangapur	Sewa	DW	O-ALLUVIUM	-	10.75	Dry	2.90	-
71	Gangapur	Tajpur P/Z	PZ	O-ALLUVIUM	-	35.40	11.00	10.30	0.70
72	Gangapur	Chulinala P/Z	PZ	O-ALLUVIUM	-	50.00	Damaged	Damaged	-
73	Gangapur	Bari Udai P/Z	PZ	O-ALLUVIUM	-	44.00	3.58	2.13	1.45
74	Gangapur	Sewa P/Z	PZ	O-ALLUVIUM	-	65.00	46.90	45.96	0.94
75	Gangapur	Dhoodhoopura P/Z	PZ	O-ALLUVIUM	-	47.00	Dry	Dry	-
76	Gangapur	Kusain P/z	PZ	O-ALLUVIUM	-	40.25	Dry	NA	-
77	Gangapur	Meenapara P/Z	PZ	O-ALLUVIUM	-	26.00	Dry	NA	-
78	Gangapur	Raipur P/Z	PZ	O-ALLUVIUM	-	41.00	Damaged	Damaged	-
79	Gangapur	Khandeep	DW	O-ALLUVIUM	-	19.05	UA	Dry	-
80	Gangapur	Kunsay	DW	O-ALLUVIUM	-	19.00	Dry	Dry	-
81	Gangapur	Wajirpur P/Z	PZ	O-ALLUVIUM	-	52.00	H/P	H/P	-
82	Gangapur	Wajirpur	DW	O-ALLUVIUM	-	19.90	Dry	Dry	-
83	Gangapur	Badh Maliyan	DW	O-ALLUVIUM	-	18.00	Dry	Dry	-
84	Gangapur	Badh Maliyan P/Z	PZ	O-ALLUVIUM	-	61.00	12.60	10.10	2.50
85	Gangapur	Binega	DW	O-ALLUVIUM	-	19.10	Dry	7.00	-
86	Gangapur	Toksi P/Z	PZ	O-ALLUVIUM	-	90.00	25.40	21.77	3.63
87	Gangapur	Ramsingpura P/Z	PZ	O-ALLUVIUM	-	84.00	3.20	1.50	1.70
88	Gangapur	Dibsya P/Z	PZ	O-ALLUVIUM	-	98.00	4.77	2.88	1.89
89	Khandar	Barnawada	DW	O-ALLUVIUM	-	17.40	Dry	Dry	-
90	Khandar	Bahrawada Kalan	DW	O-ALLUVIUM	-	28.90	26.50	Dry	-
91	Khandar	Bichpuri	DW	O-ALLUVIUM	-	28.60	21.00	Dry	-
92	Khandar	Chitara	DW	O-ALLUVIUM	-	28.15	Dry	Dry	-
93	Khandar	Kureri	DW	O-ALLUVIUM	-	41.90	45.00	Dry	-
94	Khandar	Naypur	DW	O-ALLUVIUM	-	22.30	19.30	15.90	3.40
95	Khandar	Seengore	DW	O-ALLUVIUM	-	34.20	Dry	Dry	-
96	Khandar	Talawara	DW	O-ALLUVIUM	-	26.10	20.00	11.50	8.50
97	Khandar	Baler P/Z	PZ	O-ALLUVIUM	-	32.70	20.30	19.98	0.32
98	Khandar	Barod Pz.	PZ	LIMESTONE	-	30.90	47.00	33.43	13.57
99	Khandar	MeiKalan	DW	LIMESTONE	-	22.50	24.70	15.35	9.35
100	Khandar	Padri	DW	LIMESTONE	-	31.70	Dry	Damaged	-
101	Khandar	Pali	DW	LIMESTONE	-	29.10	Dry	11.60	-
102	Khandar	Phalodi	DW	LIMESTONE	-	21.10	Dry	6.70	-
103	Khandar	MeiKalan P/Z	PZ	LIMESTONE	-	65.00	31.20	15.74	15.46
104	Khandar	Pali P/Z	PZ	LIMESTONE	-	60.00	Damaged	Damaged	-
105	Khandar	Kushalipura	DW	LIMESTONE	-	12.55	6.80	4.70	2.10
106	Khandar	Bahrawada Khurd	DW	QUARTZITE	-	20.15	15.40	3.80	11.60
107	Khandar	Chitara	DW	SHALE	-	24.20	Dry	3.70	-
108	Khandar	Daulatpura P/Z	PZ	SHALE	-	20.10	39.40	38.10	1.30
109	Khandar	Jetpura	DW	SHALE	-	15.20	16.40	12.50	3.90
110	Khandar	Jetpura P/Z	PZ	SHALE	-	85.00	15.80	11.30	4.50
111	Khandar	Khandar Pz	PZ	SHALE	-	60.00	9.50	3.40	6.10
112	Khandar	Khandar	DW	SHALE	-	27.40	14.50	9.80	4.70
113	Khandar	Lehsora P/Z	PZ	SHALE	-	90.00	5.64	1.90	3.74
114	Khandar	Gandawar P/Z	PZ	LIMESTONE	-	70.00	52.80	25.70	27.10
115	Khandar	Padra P/Z	PZ	LIMESTONE	-	88.00	57.90	37.41	20.49
116	Khandar	Jakhoda P/Z	PZ	SCH/PHYL	-	90.00	57.87	57.50	0.37

SN	Block	Name of Village	Type of Well	Hydrogeological Formation	Zone	TD (m)	WL Pre 19 (m) bgl	WL Post 19 (m) bgl	Fluctuation Pre 19-Post 19
117	Khandar	Ravanra P/Z	PZ	SHALE	-	107.00	35.90	35.43	0.47
118	Khandar	Chitara P/Z	PZ	O-ALLUVIUM	-	100.00	4.22	3.76	0.46
119	Sawai Madhopur	Bilopa	DW	SHALE	-	17.50	Dry	1.16	-
120	Sawai Madhopur	Dubbi	DW	O-ALLUVIUM	-	30.50	Dry	-	-
121	Sawai Madhopur	Jatwarakalan	DW	O-ALLUVIUM	-	23.40	Dry	7.10	-
122	Sawai Madhopur	Pondera	DW	O-ALLUVIUM	-	13.20	12.10	10.60	1.50
123	Sawai Madhopur	Sherpur	DW	O-ALLUVIUM	-	24.00	Dry	13.40	-
124	Sawai Madhopur	Bilopa P/Z	PZ	O-ALLUVIUM	-	65.00	Damaged	Damaged	-
125	Sawai Madhopur	Sherpur P/Z	PZ	O-ALLUVIUM	-	65.00	27.95	9.40	18.55
126	Sawai Madhopur	Sawaimadhopur P/Z	PZ	O-ALLUVIUM	-	65.00	33.40	15.62	17.78
127	Sawai Madhopur	Sawaimadhopur P/Z	PZ	O-ALLUVIUM	-	65.00	Damaged	Damaged	-
128	Sawai Madhopur	Kundera	DW	O-ALLUVIUM	-	18.00	Dry	6.70	-
129	Sawai Madhopur	Padana	DW	LIMESTONE	-	32.00	Dry	26.00	-
130	Sawai Madhopur	Padana P/Z	DW	LIMESTONE	-	75.00	Filled	Filled	-
131	Sawai Madhopur	Shyampura P/Z	PZ	LIMESTONE	-	65.00	37.00	14.16	22.84
132	Sawai Madhopur	Shyampura	DW	LIMESTONE	-	14.30	Dry	11.40	-
133	Sawai Madhopur	Sinoli	DW	LIMESTONE	-	21.30	Dry	2.90	-
134	Sawai Madhopur	Sinoli P/Z	PZ	SHALE	-	75.00	31.00	3.70	27.30
135	Sawai Madhopur	Soorwal P/Z	PZ	SHALE	-	65.00	24.40	6.30	18.10
136	Sawai Madhopur	Soorwal	DW	SHALE	-	24.60	10.40	6.80	3.60
137	Sawai Madhopur	Dubbi P/Z	PZ	SHALE	-	51.00	Damaged	-	-
138	Sawai Madhopur	Menpura	DW	PHY/SCH	-	24.10	14.90	2.45	12.45
139	Sawai Madhopur	Kundera P/Z	PZ	PHY/SCH	-	81.00	41.70	16.19	25.51
140	Sawai Madhopur	Raitha khurd P/Z	PZ	LIMESTONE	-	35.00	19.50	10.34	9.16
141	Sawai Madhopur	Ranthambhor	DW	LIMESTONE	-	14.10	9.80	6.40	3.40
142	Sawai Madhopur	Borif	PZ	SCH/PHYL	-	100.00	52.65	27.83	24.82
143	Sawai Madhopur	Dunda	PZ	O-ALLUVIUM	-	77.00	15.55	Filled	-
144	Sawai Madhopur	Chharoda	PZ	SHALE	-	98.00	46.71	21.70	25.01
145	Chauth Ka Barwara	Bhedola	DW	O-ALLUVIUM	-	21.50	-	1.70	1.70
146	Chauth Ka Barwara	Bhedola	DW	PHY/SCH	-	-	12.50	2.60	9.90
147	Chauth Ka Barwara	Chauth Ka Barwara	DW	PHY/SCH	-	26.00	Dry	1.15	-
148	Chauth Ka Barwara	Gardwas	DW	PHY/SCH	-	23.20	Dry	5.50	-
149	Chauth Ka Barwara	Isarda	DW	PHY/SCH	-	18.70	Dry	3.90	-
150	Chauth Ka Barwara	Isarda	DW	PHY/SCH	-	-	10.70	1.80	8.90
151	Chauth Ka Barwara	Rawajana Chaur	DW	PHY/SCH	-	13.40	29.00	3.12	25.88
152	Chauth Ka Barwara	Shiwar	DW	PHY/SCH	-	13.00	5.35	2.70	2.65
153	Chauth Ka Barwara	Shiwar	DW	PHY/SCH	-	-	21.80	3.10	18.70
154	Chauth Ka Barwara	Tapur	DW	PHY/SCH	-	18.50	10.50	3.10	7.40
155	Chauth Ka Barwara	Tapur	DW	PHY/SCH	-	-	10.60	3.30	7.30
156	Chauth Ka Barwara	Kushtala	DW	PHY/SCH	-	19.00	15.70	12.30	3.40
157	Chauth Ka Barwara	Kushtala P/ Z	PZ	O-ALLUVIUM	-	75.00	40.12	24.19	15.93
158	Chauth Ka Barwara	Bhagwatgarh P/Z	PZ	O-ALLUVIUM	-	50.00	Damaged	Damaged	-
159	Chauth Ka Barwara	Rawajana Chaur P/Z	PZ	PHY/SCH	-	71.00	29.00	2.56	26.44
160	Chauth Ka Barwara	Bhagwatgarh P/Z	PZ	O-ALLUVIUM	-	84.00	8.60	4.35	4.25
161	Chauth Ka Barwara	Rajwana P/Z	PZ	PHY/SCH	-	90.00	23.95	7.28	16.67
162	Chauth Ka Barwara	Pancholas P/Z	PZ	SHALE	-	78.00	26.20	3.75	22.45

SN	Block	Name of Village	Type of Well	Hydrogeological Formation	Zone	TD (m)	WL Pre 19 (m) bgl	WL Post 19 (m) bgl	Fluctuation Pre 19-Post 19
DISTRICT - SIKAR									
1	Danta Ramgarh	Anantpura	DW	Older Alluvium	Ao	41.00	Dry	Dry	-
2	Danta Ramgarh	Kankra	DW	Older Alluvium	Ao	41.80	37.03	37.15	-0.12
3	Danta Ramgarh	Mandha Surera	DW	Older Alluvium	Ao	48.25	Dry	Dry	-
4	Danta Ramgarh	Motlawas	DW	Older Alluvium	Ao	50.00	Dry	Dry	-
5	Danta Ramgarh	Surera	DW	Older Alluvium	Ao	46.20	Dry	Dry	-
6	Danta Ramgarh	Mandha	PZ	Older Alluvium	Ao	47.50	Damaged	Damaged	-
7	Danta Ramgarh	Bay	PZ	Older Alluvium	Ao	66.00	Damaged	Damaged	-
8	Danta Ramgarh	Bhagatpura	PZ	Older Alluvium	Ao	91.00	80.94	81.61	-0.67
9	Danta Ramgarh	Chirasara	PZ	Older Alluvium	Ao	85.80	74.22	74.50	-0.28
10	Danta Ramgarh	Godiawas	PZ	Older Alluvium	Ao	86.20	Dry	Dry	-
11	Danta Ramgarh	Karanpura	PZ	Older Alluvium	Ao	82.50	72.38	73.82	-1.44
12	Danta Ramgarh	Khatoo	PZ	Older Alluvium	Ao	40.00	Dry	Dry	-
13	Danta Ramgarh	Khood	PZ	Older Alluvium	Ao	90.00	Dry	Dry	-
14	Danta Ramgarh	Motlawas	PZ	Older Alluvium	Ao	62.10	46.82	45.92	0.90
15	Danta Ramgarh	Lamiyan	PZ	Older Alluvium	Ao	104.00	70.52	Damaged	-
16	Danta Ramgarh	Pachar	PZ	Older Alluvium	Ao	110.00	70.35	71.05	-0.70
17	Danta Ramgarh	Karad	PZ	Older Alluvium	Ao	110.00	49.97	49.96	0.01
18	Danta Ramgarh	Sulyawas	PZ	Older Alluvium	Ao	110.00	Dry	Dry	-
19	Danta Ramgarh	Losal	PZ	Older Alluvium	Ao	126.00	68.13	68.99	-0.86
20	Danta Ramgarh	Rajpura	PZ	Older Alluvium	Ao	130.00	86.93	87.91	-0.98
21	Danta Ramgarh	Aloda	PZ	Quartzite	Ao	112.00	40.67	41.86	-1.19
22	Danta Ramgarh	Doodwa	DW	Quartzite	Q	50.00	Dry	Dry	-
23	Danta Ramgarh	Dookiya	DW	Quartzite	Q	18.20	18.10	13.40	4.70
24	Danta Ramgarh	Gowati	DW	Quartzite	Q	40.20	38.12	36.05	2.07
25	Danta Ramgarh	Jeen Mata	DW	Quartzite	Q	28.65	27.15	25.09	2.06
26	Danta Ramgarh	Neemera	DW	Quartzite	Q	18.15	Dry	Dry	-
27	Danta Ramgarh	Roopgarh	DW	Quartzite	Q	55.00	54.39	53.87	0.52
28	Danta Ramgarh	Tehat	DW	Quartzite	Q	56.85	56.75	56.81	-0.06
29	Danta Ramgarh	Danta	PZ	Quartzite	Q	121.00	69.08	66.98	2.10
30	Danta Ramgarh	Ramgarh	PZ	Quartzite	Q	106.00	32.48	32.68	-0.20
31	Dhod	Shahpura	DW	Older Alluvium	Ao	43.90	42.86	Dry	-
32	Dhod	Anokhoo	PZ	Older Alluvium	Ao	90.90	72.24	72.90	-0.66
33	Dhod	Binjasi	PZ	Older Alluvium	Ao	92.00	67.14	67.62	-0.48
34	Dhod	Bosana	PZ	Older Alluvium	Ao	91.00	84.18	87.90	-3.72
35	Dhod	Chokha Ka Bas	PZ	Older Alluvium	Ao	80.00	Dry	Dry	-
36	Dhod	Dhod	PZ	Older Alluvium	Ao	106.80	80.55	82.25	-1.70
37	Dhod	Fatehpura	PZ	Older Alluvium	Ao	86.80	67.74	67.08	0.66
38	Dhod	Kadama Ka Bas	PZ	Older Alluvium	Ao	86.36	Dry	Dry	-
39	Dhod	Kanwarpura	PZ	Older Alluvium	Ao	84.05	Dry	Dry	-
40	Dhod	Kudan	PZ	Older Alluvium	Ao	90.50	Dry	Dry	-
41	Dhod	Phagalwa	PZ	Older Alluvium	Ao	82.80	Dry	Dry	-
42	Dhod	Raseedpura	PZ	Older Alluvium	Ao	81.00	Dry	Dry	-
43	Dhod	Sabalpura	PZ	Older Alluvium	Ao	130.00	80.69	81.94	-1.25
44	Dhod	Sewad Bari	PZ	Older Alluvium	Ao	70.24	Dry	Dry	-
45	Dhod	Singrawat	PZ	Older Alluvium	Ao	71.00	67.72	Dry	-
46	Dhod	Bidoli	PZ	Older Alluvium	Ao	121.50	82.22	81.73	0.49

SN	Block	Name of Village	Type of Well	Hydrogeological Formation	Zone	TD (m)	WL Pre 19 (m) bgl	WL Post 19 (m) bgl	Fluctuation Pre 19-Post 19
47	Dhod	Doojod	PZ	Older Alluvium	Ao	129.00	91.60	87.32	4.28
48	Dhod	Mundwara	PZ	Older Alluvium	Ao	128.00	83.42	84.80	-1.38
49	Dhod	Sanwaloda Purohitan	PZ	Older Alluvium	Ao	129.00	66.96	67.18	-0.22
50	Dhod	Shahpura	PZ	Older Alluvium	Ao	75.00	39.92	39.90	0.02
51	Dhod	Dhod	PZ	Older Alluvium	Ao	107.85	80.54	82.24	-1.70
52	Dhod	Mandawara	PZ	Older Alluvium	Ao	105.85	96.93	96.70	0.23
53	Dhod	Tatanwa	PZ	Older Alluvium	Ao	103.50	73.74	73.98	-0.24
54	Fatehpur	Fatehpur	DW	Older Alluvium	Ao	54.50	Dry	Dry	-
55	Fatehpur	Balaran	PZ	Older Alluvium	Ao	85.96	56.59	56.84	-0.25
56	Fatehpur	Bairas	PZ	Older Alluvium	Ao	65.00	57.22	57.41	-0.19
57	Fatehpur	Batranau	PZ	Older Alluvium	Ao	86.00	42.34	41.98	0.36
58	Fatehpur	Fatehpur	PZ	Older Alluvium	Ao	75.00	45.35	43.89	1.46
59	Fatehpur	Fatehpur	PZ	Older Alluvium	Ao	82.15	Dry	Dry	-
60	Fatehpur	Ramgarh	PZ	Older Alluvium	Ao	71.80	33.12	32.21	0.91
61	Fatehpur	Rohalshabsar	PZ	Older Alluvium	Ao	97.00	37.28	36.87	0.41
62	Fatehpur	Udansar .	PZ	Older Alluvium	Ao	76.00	48.98	49.01	-0.03
63	Fatehpur	Harsawa Bara	PZ	Older Alluvium	Ao	124.00	51.15	50.10	1.05
64	Fatehpur	Churi Miyan	PZ	Older Alluvium	Ao	112.00	57.84	57.83	0.01
65	Fatehpur	Balod	PZ	Older Alluvium	Ao	115.00	41.92	41.42	0.50
66	Fatehpur	Khotiya	PZ	Older Alluvium	Ao	115.00	34.78	35.32	-0.54
67	Fatehpur	Roru Bari	PZ	Older Alluvium	Ao	79.80	51.33	50.96	0.37
68	Fatehpur	Dantru	PZ	Older Alluvium	Ao	94.60	43.82	Filled	-
69	Fatehpur	Tihay	PZ	Older Alluvium	Ao	98.50	41.32	41.35	-0.03
70	Fatehpur	Alaphsar	PZ	Older Alluvium	Ao	85.87	Filled	Filled	-
71	Fatehpur	Biraniya	PZ	Older Alluvium	Ao1	76.00	Filled	Filled	-
72	Fatehpur	Dhandhan	DW	Older Alluvium	Ao1	37.30	Dry	Dry	-
73	Fatehpur	Dewas	PZ	Older Alluvium	Ao1	95.30	37.06	36.96	0.10
74	Fatehpur	Dhandhan	PZ	Older Alluvium	Ao1	100.00	35.55	35.44	0.11
75	Fatehpur	Karanga Chhota	PZ	Older Alluvium	Ao1	89.30	44.88	44.72	0.16
76	Fatehpur	Rookansar	PZ	Older Alluvium	Ao1	81.04	32.17	32.19	-0.02
77	Fatehpur	Kalayanpura	DW	Older Alluvium	S	41.65	39.15	38.98	0.17
78	Fatehpur	Ramsisar	PZ	Older Alluvium	S	97.40	36.52	36.37	0.15
79	Khandela	Har Das Ka Bas	DW	Older Alluvium	Ao	18.80	-	-	-
80	Khandela	Hathideh	DW	Older Alluvium	Ao	25.20	-	-	-
81	Khandela	Kanwat	DW	Older Alluvium	Ao	11.20	-	-	-
82	Khandela	Baori	PZ	Older Alluvium	Ao	63.00	56.40	56.17	0.23
83	Khandela	Kheri Charnan	PZ	Older Alluvium	Ao	64.20	45.04	46.15	-1.11
84	Khandela	Ladpur	PZ	Older Alluvium	Ao	75.00	46.60	43.80	2.80
85	Khandela	Dhalyavas	PZ	Older Alluvium	Ao	64.00	Dry	Dry	-
86	Khandela	Hardas Ka Bas	PZ	Older Alluvium	Ao	96.00	21.71	17.03	4.68
87	Khandela	Hathideh	PZ	Older Alluvium	Ao	94.00	22.40	14.30	8.10
88	Khandela	Jharli	PZ	Older Alluvium	Ao	112.00	33.51	32.78	0.73
89	Khandela	Nimera	PZ	Older Alluvium	Ao	128.00	79.40	78.02	1.38
90	Khandela	Balwar	PZ	Older Alluvium	Ao	105.00	60.13	66.15	-6.02
91	Khandela	Thoi	PZ	Older Alluvium	Ao	110.00	Dry	Dry	-
92	Khandela	Kanwat	PZ	Older Alluvium	Ao	105.00	21.28	21.57	-0.29
93	Khandela	Chaukri	DW	Quartzite	Q	35.00	23.03	21.72	1.31

SN	Block	Name of Village	Type of Well	Hydrogeological Formation	Zone	TD (m)	WL Pre 19 (m) bgl	WL Post 19 (m) bgl	Fluctuation Pre 19-Post 19
94	Khandela	Gokul Ka Bas	DW	Quartzite	Q	45.50	Dry	Dry	-
95	Khandela	Gurara	DW	Quartzite	Q	43.70	Dry	Dry	-
96	Khandela	Kerpura	DW	Quartzite	Q	31.65	Dry	Dry	-
97	Khandela	Kotri Luharwas	DW	Quartzite	Q	28.40	25.85	25.81	0.04
98	Khandela	Saledipura	DW	Quartzite	Q	30.15	Dry	Dry	-
99	Khandela	Salwari	PZ	Quartzite	Q	44.00	22.20	17.99	4.21
100	Khandela	Bamanwas	PZ	Quartzite	Q	85.00	53.97	48.87	5.10
101	Khandela	Gurara	PZ	Quartzite	Q	100.00	33.30	27.64	5.66
102	Khandela	Khandela	PZ	Quartzite	Q	110.00	39.70	38.96	0.74
103	Laxmangarh	Bau	PZ	Older Alluvium	Ao	72.68	Dry	Dry	-
104	Laxmangarh	Chhinchhas	PZ	Older Alluvium	Ao	88.50	52.30	52.26	0.04
105	Laxmangarh	Jajod	PZ	Older Alluvium	Ao	91.12	54.52	53.79	0.73
106	Laxmangarh	Lachhmangarh	PZ	Older Alluvium	Ao	78.06	Dameged	Dameged	-
107	Laxmangarh	Mangloona	PZ	Older Alluvium	Ao	72.76	51.53	50.89	0.64
108	Laxmangarh	Patoda	PZ	Older Alluvium	Ao	89.15	filled	filled	-
109	Laxmangarh	Ghana	PZ	Older Alluvium	Ao	92.00	68.30	68.72	-0.42
110	Laxmangarh	Garoda	PZ	Older Alluvium	Ao	80.00	45.18	43.97	1.21
111	Laxmangarh	Khui Bari	PZ	Older Alluvium	Ao	118.00	84.50	84.81	-0.31
112	Laxmangarh	Palri	PZ	Older Alluvium	Ao	132.00	82.07	82.52	-0.45
113	Laxmangarh	Dhani Kripa Ram	PZ	Older Alluvium	Ao	130.00	49.08	49.21	-0.13
114	Laxmangarh	Rulyani	PZ	Older Alluvium	Ao	125.00	58.96	59.14	-0.18
115	Laxmangarh	Mirand	PZ	Older Alluvium	Ao	95.75	53.36	53.48	-0.12
116	Laxmangarh	Kachhawa	PZ	Older Alluvium	Ao1	77.00	56.14	56.45	-0.31
117	Laxmangarh	Sewdara	PZ	Older Alluvium	Ao1	61.00	46.74	46.98	-0.24
118	Laxmangarh	Jaitpura	DW	Older Alluvium	Ao1	38.90	37.76	37.72	0.04
119	Laxmangarh	Kirdoli Chhoti	DW	Older Alluvium	Ao1	35.70	35.48	34.72	0.76
120	Laxmangarh	Nechhwa	PZ	Older Alluvium	Ao1	69.00	45.30	45.24	0.06
121	Laxmangarh	Ganeri	PZ	Older Alluvium	S	53.80	39.22	40.13	-0.91
122	Neem Ka Thana	Guhala	DW	Older Alluvium	Ao	42.50	Dry	Dry	-
123	Neem Ka Thana	Tiwari Ka Bas	DW	Older Alluvium	Ao	26.60	Dry	24.95	-
124	Neem Ka Thana	Sirohi	PZ	Older Alluvium	Ao	80.00	Dry	Dry	-
125	Neem Ka Thana	Bhagoth	PZ	Older Alluvium	Ao	80.00	53.28	53.92	-0.64
126	Neem Ka Thana	Guhala	PZ	Older Alluvium	Ao	107.00	41.79	40.99	0.80
127	Neem Ka Thana	Cheeplata	DW	Quartzite	Q	22.75	19.87	10.83	9.04
128	Neem Ka Thana	Ganwari	DW	Quartzite	Q	40.25	Dry	Dry	-
129	Neem Ka Thana	Kishanpura	DW	Quartzite	Q	25.20	22.38	18.31	4.07
130	Neem Ka Thana	Mahawa	DW	Quartzite	Q	24.40	-	-	-
131	Neem Ka Thana	Mawanda Kalan	DW	Quartzite	Q	24.95	22.51	19.99	2.52
132	Neem Ka Thana	Mawanda Khurd	DW	Quartzite	Q	32.95	Dry	Dry	-
133	Neem Ka Thana	Nayabas	DW	Quartzite	Q	39.20	Dry	Dry	-
134	Neem Ka Thana	Neemod	DW	Quartzite	Q	34.00	33.24	33.24	0.00
135	Neem Ka Thana	Sanwalpura Tanwran	DW	Quartzite	Q	22.40	22.08	17.80	4.28
136	Neem Ka Thana	Gordhanpura	PZ	Quartzite	Q	47.00	41.82	40.35	1.47
137	Neem Ka Thana	Mawanda Kalan	PZ	Quartzite	Q	70.00	23.32	11.81	11.51
138	Neem Ka Thana	Neem Ka Thana	PZ	Quartzite	Q	110.00	Dry	Dry	-
139	Neem Ka Thana	Mahawa	PZ	Quartzite	Q	100.00	25.62	22.84	2.78
140	Neem Ka Thana	Mandoli	PZ	Quartzite	Q	106.00	55.65	55.64	0.01

SN	Block	Name of Village	Type of Well	Hydrogeological Formation	Zone	TD (m)	WL Pre 19 (m) bgl	WL Post 19 (m) bgl	Fluctuation Pre 19-Post 19
141	Neem Ka Thana	Ajmeri	PZ	Quartzite	Q	95.00	24.22	22.10	2.12
142	Patan	Hasampur	DW	Quartzite	Q	20.00	-	-	-
143	Patan	Hasampur	PZ	Quartzite	Q	107.00	filled	filled	-
144	Patan	Baleshwar	DW	Quartzite	Q	24.25	10.52	4.10	6.42
145	Patan	Bopiya	DW	Quartzite	Q	20.50	Dry	Dry	-
146	Patan	Dabla	DW	Quartzite	Q	25.00	Dry	Dry	-
147	Patan	Dareeba	DW	Quartzite	Q	9.40	Dry	Dry	-
148	Patan	Dokan	DW	Quartzite	Q	14.50	Dry	9.96	-
149	Patan	Fatehpura	DW	Quartzite	Q	29.00	Dry	Dry	-
150	Patan	Ghasi Pura	DW	Quartzite	Q	21.50	19.92	14.20	5.72
151	Patan	Jeelo	DW	Quartzite	Q	25.15	Dry	Dry	-
152	Patan	Khurdiya	DW	Quartzite	Q	23.00	Dry	Dry	-
153	Patan	Nanagwas	DW	Quartzite	Q	20.00	19.18	18.45	0.73
154	Patan	Nyorana	DW	Quartzite	Q	25.40	19.05	17.10	1.95
155	Patan	Patan	DW	Quartzite	Q	20.00	Dry	Dry	-
156	Patan	Raipur Patan	DW	Quartzite	Q	22.95	16.20	14.90	1.30
157	Patan	Shyalodara	DW	Quartzite	Q	28.70	Dry	Dry	-
158	Patan	Khori Sohanpura	DW	Quartzite	Q	28.10	25.10	21.18	3.92
159	Patan	Toda	DW	Quartzite	Q	42.55	21.60	18.48	3.12
160	Patan	Dabla	PZ	Quartzite	Q	96.00	27.22	26.11	1.11
161	Piprali	Barsinghpura	DW	Older Alluvium	Ao	37.00	32.87	26.18	6.69
162	Piprali	Jain Temple	DW	Older Alluvium	Ao	60.80	Dry	Dry	-
163	Piprali	Abhaipura	PZ	Older Alluvium	Ao	80.80	74.38	70.98	3.40
164	Piprali	Bajor	PZ	Older Alluvium	Ao	41.00	29.52	31.71	-2.19
165	Piprali	Barsinghpura	PZ	Older Alluvium	Ao	32.95	Dry	Dry	-
166	Piprali	Beri	PZ	Older Alluvium	Ao	90.00	76.30	76.71	-0.41
167	Piprali	Bhajangarh	PZ	Older Alluvium	Ao	91.00	75.72	76.32	-0.60
168	Piprali	Bijaranio Ki Dhani	PZ	Older Alluvium	Ao	65.80	Dry	Dry	-
169	Piprali	Chainpura	PZ	Older Alluvium	Ao	90.85	68.55	68.97	-0.42
170	Piprali	Chandpura	PZ	Older Alluvium	Ao	105.00	Dry	Dry	-
171	Piprali	Dadiya	PZ	Older Alluvium	Ao	91.00	86.66	Dry	-
172	Piprali	Dinarpura	PZ	Older Alluvium	Ao	85.90	Dry	Dry	-
173	Piprali	Gokulpura	PZ	Older Alluvium	Ao	88.00	66.49	67.52	-1.03
174	Piprali	Goriya	PZ	Older Alluvium	Ao	83.00	34.32	34.39	-0.07
175	Piprali	Gungara	PZ	Older Alluvium	Ao	81.00	72.55	71.66	0.89
176	Piprali	Khokharo Ki Dhani	PZ	Older Alluvium	Ao	90.30	Dry	Dry	-
177	Piprali	Koleera	PZ	Older Alluvium	Ao	75.75	Dry	Dry	-
178	Piprali	Kudli	PZ	Older Alluvium	Ao	90.50	73.98	74.48	-0.50
179	Piprali	Laxman Ka Bas	PZ	Older Alluvium	Ao	91.00	78.12	78.53	-0.41
180	Piprali	Nani	PZ	Older Alluvium	Ao	130.00	60.98	59.61	1.37
181	Piprali	Palsana	PZ	Older Alluvium	Ao	70.00	Dry	Dry	-
182	Piprali	Phagario Ki Dhani	PZ	Older Alluvium	Ao	91.00	Dry	Dry	-
183	Piprali	Piprali	PZ	Older Alluvium	Ao	76.85	69.37	70.27	-0.90
184	Piprali	Raipura	PZ	Older Alluvium	Ao	66.00	Dry	Dry	-
185	Piprali	Raiwasa	PZ	Older Alluvium	Ao	37.00	28.50	26.91	1.59
186	Piprali	Sheeshoo	PZ	Older Alluvium	Ao	86.00	Dry	Dry	-
187	Piprali	Shayampura	PZ	Older Alluvium	Ao	61.00	53.95	54.38	-0.43

SN	Block	Name of Village	Type of Well	Hydrogeological Formation	Zone	TD (m)	WL Pre 19 (m) bgl	WL Post 19 (m) bgl	Fluctuation Pre 19-Post 19
188	Piprali	Singhasan	PZ	Older Alluvium	Ao	81.30	Dry	Dry	-
189	Piprali	Sundar Pura	PZ	Older Alluvium	Ao	49.80	Dry	Dry	-
190	Piprali	Tarpura	PZ	Older Alluvium	Ao	91.25	77.24	77.78	-0.54
191	Piprali	Tilokpura	PZ	Older Alluvium	Ao	70.80	45.34	45.29	0.05
192	Piprali	Katrathal	PZ	Older Alluvium	Ao	138.00	86.81	87.33	-0.52
193	Piprali	Sikar Stadium	PZ	Older Alluvium	Ao	135.00	75.95	75.98	-0.03
194	Piprali	Kushalpura	DW	Quartzite	Q	54.99	Dry	Dry	-
195	Piprali	Gurha Kalan	PZ	Quartzite	Q	102.00	38.98	37.49	1.49
196	Srimadhopur	Meharoli	PZ	Alluvium	A	66.00	Dameged	Dameged	-
197	Srimadhopur	Reengus	PZ	Alluvium	A	63.50	53.55	47.89	5.66
198	Srimadhopur	Mundru	PZ	Alluvium	A	90.00	39.70	39.87	-0.17
199	Srimadhopur	Sargoth	PZ	Alluvium	A	85.31	63.28	61.35	1.93
200	Srimadhopur	Nathoosar	PZ	Alluvium	A	66.00	54.74	52.65	2.09
201	Srimadhopur	Divrala	PZ	Older Alluvium	A	130.00	72.30	70.88	1.42
202	Srimadhopur	Garh Taknet	DW	Older Alluvium	Ao	63.50	Dry	Dry	-
203	Srimadhopur	Ajeetgarh	PZ	Older Alluvium	Ao	60.50	48.38	48.93	-0.55
204	Srimadhopur	Bhopatpura	PZ	Older Alluvium	Ao	62.00	58.33	56.81	1.52
205	Srimadhopur	Jorawar Nagar	PZ	Older Alluvium	Ao	117.00	Dry	Dry	-
206	Srimadhopur	Prithvipura	PZ	Older Alluvium	Ao	115.00	Dry	Dry	-
207	Srimadhopur	Srimadhopur	PZ	Older Alluvium	Ao	130.00	74.33	filled	-
208	Srimadhopur	Kotri Simarla	PZ	Older Alluvium	Ao	115.00	79.11	80.31	-1.20
DISTRICT - SIROHI									
1	Abu Road	Abu Road	DW	Yr. Alluvium	"ALO1"	19.40	17.10	10.75	6.35
2	Abu Road	Abu Road	PZ	Yr. Alluvium	"ALO1"	53.00	13.23	7.05	6.18
3	Abu Road	Amthala	DW	SCHIST & GNEISS	"ALO1"	20.45	17.77	8.05	9.72
4	Abu Road	Amthala	PZ	SCHIST & GNEISS	"ALO1"	60.00	17.87	8.64	9.23
5	Abu Road	Kiwarli	DW	Yr. Alluvium	"ALO1"	15.00	13.50	12.72	0.78
6	Abu Road	Kiwarli	DW	SCHIST & GNEISS	"ALO1"	23.10	18.90	13.61	5.29
7	Abu Road	Kiwarli	PZ	Yr. Alluvium	"ALO1"	53.00	Abandoned	Abandoned	Abandoned
8	Abu Road	Maval	DW	Yr. Alluvium	"ALO1"	25.40	23.35	13.42	9.93
9	Abu Road	Morthala	DW	SCHIST & GNEISS	"ALO1"	18.80	15.15	8.02	7.13
10	Abu Road	**Morthala**	PZ	Yr. Alluvium	"ALO1"	70.00	15.08	9.44	5.64
11	Abu Road	Mudrala	DW	SCHIST & GNEISS	"ALO1"	15.80	14.14	6.33	7.81
12	Abu Road	Mudrala	PZ	SCHIST & GNEISS	"ALO1"	60.00	13.04	5.23	7.81
13	Abu Road	Or	DW	Yr. Alluvium	"ALO1"	24.00	20.90	11.98	8.92
14	Abu Road	**Or**	PZ	Yr. Alluvium	"ALO1"	70.00	16.06	11.70	4.36
15	Abu Road	Santpur	DW	SCHIST & GNEISS	"ALO1"	15.50	7.92	2.38	5.54
16	Abu Road	Santpur	PZ	SCHIST & GNEISS	"ALO1"	60.00	8.05	1.97	6.08
17	Abu Road	Wasda	DW	Yr. Alluvium	"ALO1"	16.20	12.50	4.86	7.64
18	Abu Road	Wasda	PZ	Yr. Alluvium	"ALO1"	65.00	14.57	5.38	9.19
19	Abu Road	Akarabhatta	DW	SCHIST & GNEISS	"GNO2"	19.15	18.15	6.06	12.09
20	Abu Road	Akarabhatta	PZ	SCHIST & GNEISS	"GNO2"	54.00	18.20	7.11	11.09
21	Abu Road	Chandrawati	DW	SCHIST & GNEISS	"GNO2"	22.38	20.14	8.98	11.16
22	Abu Road	Chandrawati	PZ	SCHIST & GNEISS	"GNO2"	60.00	Abandoned	Abandoned	Abandoned
23	Abu Road	Deldar	DW	SCHIST & GNEISS	"GNO2"	22.35	20.30	9.32	10.98
24	Abu Road	Siyawa	DW	SCHIST & GNEISS	"GNO2"	13.55	10.89	4.50	6.39
25	Abu Road	Soorpagla	DW	SCHIST & GNEISS	"GNO2"	8.00	7.33	3.79	3.54

SN	Block	Name of Village	Type of Well	Hydrogeological Formation	Zone	TD (m)	WL Pre 19 (m) bgl	WL Post 19 (m) bgl	Fluctuation Pre 19-Post 19
26	Abu Road	Chandela	DW	GRANITE	"GRO2"	16.30	13.39	3.96	9.43
27	Abu Road	Chanar	DW	GRANITE	"GRO2"	25.80	15.93	6.37	9.56
28	Abu Road	**Chanar**	PZ	GRANITE	"GRO2"	71.20	12.38	3.30	9.08
29	Abu Road	Ganka	DW	GRANITE	"GRO2"	15.70	13.60	6.40	7.20
30	Abu Road	Girwar	DW	GRANITE	"GRO2"	15.50	13.20	5.20	8.00
31	Abu Road	Girwar	PZ	GRANITE	"GRO2"	36.00	Abandoned	Abandoned	Abandoned
32	Abu Road	**Mahi Kheda**	PZ	GRANITE	"GRO2"	71.00	13.58	4.07	9.51
33	Abu Road	Mungthala	DW	GRANITE	"GRO2"	18.75	14.99	7.92	7.07
34	Abu Road	Mungthala	PZ	GRANITE	"GRO2"	39.00	12.65	6.67	5.98
35	Abu Road	Bahadurpura(Vazana)	DW	GRANITE	"GRO2"	19.75	13.00	6.70	6.30
36	Abu Road	Achalgarh	DW	HILLS	H.A.	10.35	9.35	0.35	9.00
37	Abu Road	Delwara	DW	HILLS	H.A.	16.70	15.50	1.73	13.77
38	Abu Road	Deri	DW	GRANITE	H.A.	8.75	6.52	1.00	5.52
39	Abu Road	Jamboori	DW	GRANITE	H.A.	16.55	14.62	5.92	8.70
40	Abu Road	Kyari	DW	GRANITE	H.A.	9.75	7.80	4.30	3.50
41	Abu Road	Mount Abu	DW	HILLS	H.A.	11.60	8.34	1.20	7.14
42	Abu Road	Nichlagarh	DW	GRANITE	H.A.	11.10	11.05	7.00	4.05
43	Abu Road	Oriya	DW	HILLS	H.A.	14.90	14.00	0.85	13.15
44	Abu Road	Paba	DW	GRANITE	H.A.	11.80	7.54	1.40	6.14
45	Abu Road	Taleti	DW	HILLS	H.A.	9.20	7.80	4.19	3.61
46	Pindwara	**Adarsh Doongri**	PZ	SCHIST/GNEISS	"GNO2"	54.00	22.06	11.69	10.37
47	Pindwara	Amli	DW	SCHIST & GNEISS	"GNO2"	18.55	10.35	0.32	10.03
48	Pindwara	Amli	PZ	SCHIST & GNEISS	"GNO2"	50.00	8.49	1.86	6.63
49	Pindwara	Ajari	DW	SCHIST & GNEISS	"GNO2"	21.10	16.00	7.83	8.17
50	Pindwara	Ajari	PZ	SCHIST & GNEISS	"GNO2"	60.00	14.75	5.35	9.40
51	Pindwara	**Ajari**	PZ	Schist/Gneiss	"GNO2"	70.00	13.22	4.70	8.52
52	Pindwara	Banas	DW	SCHIST & GNEISS	"GNO2"	22.15	20.40	14.76	5.64
53	Pindwara	Banas	PZ	SCHIST & GNEISS	"GNO2"	50.00	Abandoned	Abandoned	Abandoned
54	Pindwara	**Basantgarh**	PZ	Schist/Gneiss	"GNO2"	62.00	10.22	2.97	7.25
55	Pindwara	Bharja	DW	SCHIST & GNEISS	"GNO2"	17.50	13.49	2.84	10.65
56	Pindwara	Bharja	PZ	SCHIST & GNEISS	"GNO2"	61.00	13.55	3.74	9.81
57	Pindwara	Bhimana	DW	SCHIST & GNEISS	"GNO2"	17.90	15.49	3.49	12.00
58	Pindwara	Bhimana	PZ	SCHIST & GNEISS	"GNO2"	60.00	20.20	8.05	12.15
59	Pindwara	Chawarli	DW	SCHIST & GNEISS	"GNO2"	27.90	21.27	9.15	12.12
60	Pindwara	Dhanari	DW	SCHIST & GNEISS	"GNO2"	22.30	18.59	5.73	12.86
61	Pindwara	Dhanari	PZ	Schist	"GNO2"	55.00	18.43	6.37	12.06
62	Pindwara	**Gharat**	PZ	Schist/Gneiss	"GNO2"	68.00	15.56	11.08	4.48
63	Pindwara	Kachholi	DW	SCHIST & GNEISS	"GNO2"	23.70	15.65	12.25	3.40
64	Pindwara	Kachholi	PZ	SCHIST & GNEISS	"GNO2"	70.00	23.77	18.17	5.60
65	Pindwara	Khakarwara	DW	SCHIST & GNEISS	"GNO2"	24.00	11.58	6.29	5.29
66	Pindwara	Khakarwara	PZ	SCHIST & GNEISS	"GNO2"	60.00	12.83	5.37	7.46
67	Pindwara	Kodarla	DW	SCHIST & GNEISS	"GNO2"	19.00	11.42	4.82	6.60
68	Pindwara	Kodarla	PZ	Schist	"GNO2"	45.00	18.42	9.87	8.55
69	Pindwara	Kojra	DW	SCHIST & GNEISS	"GNO2"	29.60	27.65	18.45	9.20
70	Pindwara	Kojra	PZ	SCHIST & GNEISS	"GNO2"	58.00	24.64	14.93	9.71
71	Pindwara	Malera	DW	SCHIST & GNEISS	"GNO2"	21.25	19.76	10.54	9.22
72	Pindwara	Malera	PZ	Schist	"GNO2"	57.00	17.47	8.32	9.15

SN	Block	Name of Village	Type of Well	Hydrogeological Formation	Zone	TD (m)	WL Pre 19 (m) bgl	WL Post 19 (m) bgl	Fluctuation Pre 19-Post 19
73	Pindwara	Nanarwara	DW	SCHIST & GNEISS	"GNO2"	20.80	12.73	6.13	6.60
74	Pindwara	Nanarwara	PZ	SCHIST & GNEISS	"GNO2"	60.00	13.20	4.67	8.53
75	Pindwara	Nitaura	DW	GRANITE	"GNO2"	29.50	27.00	16.59	10.41
76	Pindwara	Nitaura	PZ	GRANITE	"GNO2"	60.00	20.65	6.36	14.29
77	Pindwara	Peshua	DW	SCHIST & GNEISS	"GNO2"	20.71	18.84	6.40	12.44
78	Pindwara	Peshua	PZ	Schist/Granite	"GNO2"	60.00	15.31	6.80	8.51
79	Pindwara	**Rampura**	PZ	SCHIST/GNEISS	"GNO2"	65.00	19.90	6.01	13.89
80	Pindwara	Rohira	DW	SCHIST & GNEISS	"GNO2"	33.65	20.18	7.24	12.94
81	Pindwara	Rohira	PZ	SCHIST & GNEISS	"GNO2"	54.00	11.32	2.40	8.92
82	Pindwara	Sangwara	DW	SCHIST & GNEISS	"GNO2"	18.30	11.00	9.00	2.00
83	Pindwara	Sangwara	PZ	SCHIST & GNEISS	"GNO2"	60.00	8.55	6.76	1.79
84	Pindwara	Pindwara(Sirohi Road)	PZ	SCHIST & GNEISS	"GNO2"	60.00	7.74	1.81	5.93
85	Pindwara	Pindwara(Sirohi Road)	DW	SCHIST & GNEISS	"GNO2"	21.10	19.28	16.32	2.96
86	Pindwara	Swaroopganj	DW	SCHIST & GNEISS	"GNO2"	23.00	21.96	10.91	11.05
87	Pindwara	Swaroopganj	PZ	SCHIST & GNEISS	"GNO2"	49.00	16.91	5.28	11.63
88	Pindwara	**Varli**	PZ	SCHIST/GNEISS	"GNO2"	69.00	22.22	14.91	7.31
89	Pindwara	Vatera	DW	SCHIST & GNEISS	"GNO2"	20.30	14.75	4.34	10.41
90	Pindwara	Vatera	PZ	SCHIST & GNEISS	"GNO2"	60.00	16.02	2.53	13.49
91	Pindwara	Wara	DW	SCHIST & GNEISS	"GNO2"	24.85	21.79	10.98	10.81
92	Pindwara	Wara	PZ	SCHIST & GNEISS	"GNO2"	65.00	19.69	8.75	10.94
93	Pindwara	Wasa	DW	SCHIST & GNEISS	"GNO2"	25.75	21.13	15.28	5.85
94	Pindwara	Wasa	PZ	SCHIST & GNEISS	"GNO2"	65.00	6.71	2.92	3.79
95	Pindwara	Bhoola	DW	GRANITE	GRO2(a)	10.90	9.75	1.02	8.73
96	Pindwara	Bhoola	PZ	GRANITE	GRO2(a)	60.00	9.75	5.69	4.06
97	Pindwara	Kamboi	DW	GRANITE	GRO2(a)	11.23	7.50	2.92	4.58
98	Pindwara	Moras	DW	SCHIST & GNEISS	GRO2(a)	18.20	16.65	13.48	3.17
99	Pindwara	Moras	PZ	Granite	GRO2(a)	58.00	17.13	13.68	3.45
100	Pindwara	Sanwara	DW	GRANITE	GRO2(a)	17.80	7.31	3.18	4.13
101	Pindwara	Sanwara	PZ	GRANITE	GRO2(a)	50.00	8.20	4.07	4.13
102	Pindwara	Waloriya	DW	GRANITE	GRO2(a)	19.90	15.73	8.50	7.23
103	Pindwara	Arasana	DW	SCHIST & GNEISS	GRO2(b)	21.45	17.40	6.63	10.77
104	Pindwara	Arasana	PZ	Granite	GRO2(b)	64.00	17.90	6.33	11.57
105	Pindwara	Veerwara	DW	GRANITE	GRO2(b)	18.90	16.10	3.43	12.67
106	Pindwara	Veerwara	PZ	Granite	GRO2(b)	64.00	13.80	1.86	11.94
107	Pindwara	Isra	DW	GRANITE	GRO2(b)	22.00	21.70	8.21	13.49
108	Pindwara	Jhadoli	DW	SCHIST & GNEISS	GRO2(b)	23.55	19.91	8.80	11.11
109	Pindwara	Jhadoli	PZ	SCHIST & GNEISS	GRO2(b)	60.00	20.90	6.13	14.77
110	Pindwara	Lotana	DW	GRANITE	GRO2(b)	22.27	21.42	7.79	13.63
111	Pindwara	Lotana	PZ	Granite	GRO2(b)	64.00	19.08	7.55	11.53
112	Pindwara	Mandwara Khalsa	DW	GRANITE	GRO2(b)	18.80	17.30	5.43	11.87
113	Pindwara	Mandwara Khalsa	PZ	GRANITE	GRO2(b)	60.00	17.05	4.24	12.81
114	Pindwara	Naya Sanwara	DW	GRANITE	GRO2(b)	18.11	16.87	5.69	11.18
115	Pindwara	Naya Sanwara	PZ	Granite	GRO2(b)	64.00	13.90	6.21	7.69
116	Pindwara	Nandiya	DW	SCHIST & GNEISS	GRO2(b)	27.96	16.60	8.24	8.36
117	Pindwara	Nandiya	PZ	SCHIST & GNEISS	GRO2(b)	61.00	14.44	7.29	7.15
118	Pindwara	Siwera	DW	GRANITE	GRO2(b)	16.29	15.29	5.82	9.47
119	Pindwara	Siwera	PZ	Granite	GRO2(b)	55.00	11.67	1.82	9.85

SN	Block	Name of Village	Type of Well	Hydrogeological Formation	Zone	TD (m)	WL Pre 19 (m) bgl	WL Post 19 (m) bgl	Fluctuation Pre 19-Post 19
120	Reodar	Bant	DW	Yr. Alluvium	"ALO1"	8.0+bore	W.L.B.	W.L.B	-
121	Reodar	Bant	PZ	Yr. Alluvium	"ALO1"	60.00	40.53	41.06	-0.53
122	Reodar	Wadwaj	DW	GRANITE	"ALO1"	20.90	16.40	14.60	1.80
123	Reodar	Bhatana	PZ	Phyllite/Schist	"ALO1"	50.00	33.76	30.61	3.15
124	Reodar	**Danpura**	PZ	Yr. Alluvium	"ALO1"	79.00	20.75	10.97	9.78
125	Reodar	**Gundwara**	PZ	Yr. Alluvium	"ALO1"	68.00	16.53	7.80	8.73
126	Reodar	Magariwara	DW	Yr. Alluvium	"ALO1"	21.80	19.65	13.70	5.95
127	Reodar	Maleepura	DW	Yr. Alluvium	"ALO1"	22.50	21.30	13.92	7.38
128	Reodar	Mandar	DW	Yr. Alluvium	"ALO1"	25.00	24.86	20.18	4.68
129	Reodar	Morwara	DW	Yr. Alluvium	"ALO1"	10.3+bore	W.L.B.	W.L.B	-
130	Reodar	Morwara	PZ	Yr. Alluvium	"ALO1"	70.00	Abandoned	Abandoned	Abandoned
131	Reodar	Raipur	PZ	Yr. Alluvium	"ALO1"	60.00	8.33	7.60	0.73
132	Reodar	Sorda	DW	Yr. Alluvium	"ALO1"	35.50	dry	dry	dry
133	Reodar	Anadra	DW	Phyllite/Schist	"SCO1"	31.35	20.15	17.33	2.82
134	Reodar	Anadra	PZ	Phyllite/Schist	"SCO1"	60.00	19.85	16.59	3.26
135	Reodar	Asawa	DW	Phyllite/Schist	"SCO1"	20.84	19.65	14.97	4.68
136	Reodar	Badechi	PZ	Phyllite/Schist	"SCO1"	61.00	17.70	8.25	9.45
137	Reodar	Bhatana	DW	Phyllite/Schist	"SCO1"	29.50	29.50	26.12	3.38
138	Reodar	Dabani	DW	Phyllite/Schist	"SCO1"	26.65	23.85	14.72	9.13
139	Reodar	Dabani	PZ	Phyllite/Schist	"SCO1"	60.00	23.43	13.79	9.64
140	Reodar	Dadrla	DW	Phyllite/Schist	"SCO1"	30.70	25.18	23.42	1.76
141	Reodar	Dadrla	PZ	Phyllite/Schist	"SCO1"	70.00	25.47	23.02	2.45
142	Reodar	Datani	DW	Phyllite/Schist	"SCO1"	24.15	17.00	5.54	11.46
143	Reodar	Datani	PZ	Phyllite/Schist	"SCO1"	70.00	16.61	6.18	10.43
144	Reodar	Dolpura	DW	Phyllite/Schist	"SCO1"	29.54	29.54	16.76	12.78
145	Reodar	Dolpura	PZ	Phyllite/Schist	"SCO1"	70.00	22.80	9.87	12.93
146	Reodar	Dheebri	PZ	Phyllite/Schist	"SCO1"	61.00	26.70	21.53	5.17
147	Reodar	Gulab Ganj	DW	Phyllite/Schist	"SCO1"	28.00	24.04	12.98	11.06
148	Reodar	Hathal	DW	Phyllite/Schist	"SCO1"	15.00	7.23	2.28	4.95
149	Reodar	Jamtha	DW	Phyllite/Schist	"SCO1"	16.30	14.50	9.52	4.98
150	Reodar	Jolpur	DW	Phyllite/Schist	"SCO1"	29.50	27.42	21.90	5.52
151	Reodar	Jolpur	PZ	Phyllite/Schist	"SCO1"	50.00	25.58	22.63	2.95
152	Reodar	Loonol	DW	Phyllite/Schist	"SCO1"	26.10	24.20	19.45	4.75
153	Reodar	Makawal	DW	Phyllite/Schist	"SCO1"	29.20	23.58	12.25	11.33
154	Reodar	Makawal	PZ	Phyllite/Schist	"SCO1"	70.00	22.97	12.72	10.25
155	Reodar	Meethan	DW	Phyllite/Schist	"SCO1"	27.90	26.30	15.80	10.50
156	Reodar	Meethan	PZ	Phyllite/Schist	"SCO1"	65.00	25.58	14.70	10.88
157	Reodar	Palri Khera	DW	GRANITE	"SCO1"	23.60	22.07	10.67	11.40
158	Reodar	Palri Khera	PZ	GRANITE	"SCO1"	70.00	22.22	10.64	11.58
159	Reodar	Pamera	PZ	Phyllite/Schist	"SCO1"	26.00	Abandoned	Abandoned	Abandoned
160	Reodar	Rajgarh	DW	Phyllite/Schist	"SCO1"	30.20	30.20	24.85	5.35
161	Reodar	Rajgarh	PZ	Phyllite/Schist	"SCO1"	70.00	35.46	29.44	6.02
162	Reodar	Reodar	DW	Phyllite/Schist	"SCO1"	32.90	26.12	19.53	6.59
163	Reodar	Reodar	PZ	Phyllite/Schist	"SCO1"	60.00	20.58	14.04	6.54
164	Reodar	Sanwara	DW	Phyllite/Schist	"SCO1"	26.00	20.40	12.42	7.98
165	Reodar	Sanwara	PZ	Phyllite/Schist	"SCO1"	60.00	19.36	11.84	7.52
166	Reodar	Sirodi	DW	Phyllite/Schist	"SCO1"	31.13	20.70	13.40	7.30

SN	Block	Name of Village	Type of Well	Hydrogeological Formation	Zone	TD (m)	WL Pre 19 (m) bgl	WL Post 19 (m) bgl	Fluctuation Pre 19-Post 19
167	Reodar	Tokra	DW	Phyllite/Schist	"SCO1"	26.00	23.42	12.16	11.26
168	Reodar	Tokra	PZ	Phyllite/Schist	"SCO1"	30.00	23.22	11.96	11.26
169	Reodar	Anapur	DW	GRANITE	"GRO2"	25.80	24.65	23.42	1.23
170	Reodar	Anapur	PZ	GRANITE	"GRO2"	70.00	19.27	18.43	0.84
171	Reodar	Varman	DW	Phyllite/Schist	"GRO2"	29.50	23.92	17.93	5.99
172	Reodar	**Varman**	PZ	Granite	"GRO2"	80.00	23.40	20.38	3.02
173	Reodar	Dantrai	DW	GRANITE	"GRO2"	17.00	14.86	4.40	10.46
174	Reodar	Dantrai	PZ	GRANITE	"GRO2"	70.00	15.76	4.17	11.59
175	Reodar	Derol	DW	Phyllite/Schist	"GRO2"	21.00	17.90	15.50	2.40
176	Reodar	Derol	PZ	Phyllite/Schist	"GRO2"	70.00	17.45	15.04	2.41
177	Reodar	Jeerawal	DW	GRANITE	"GRO2"	23.05	16.99	14.75	2.24
178	Reodar	Jeerawal	PZ	GRANITE	"GRO2"	70.00	3.16	1.85	1.31
179	Reodar	**Keshua**	PZ	GRANITE	"GRO2"	67.00	23.11	9.37	13.74
180	Reodar	Nagani	DW	GRANITE	"GRO2"	31.62	31.33	27.41	3.92
181	Reodar	Nimbaj	DW	GRANITE	"GRO2"	26.65	25.98	13.30	12.68
182	Reodar	Peethapura S	PZ	Phyllite/Schist	"GRO2"	18.00	Abandoned	Abandoned	Abandoned
183	Reodar	Sirodi	PZ	Phyllite/Schist	"GRO2"	39.00	18.25	11.58	6.67
184	Reodar	Udwaria	PZ	Phyllite/Schist	"GRO2"	28.00	19.95	8.71	11.24
185	Sheoganj	Alpa	DW	Yr. Alluvium	"ALO1"	27.30	26.28	24.47	1.81
186	Sheoganj	Andor	DW	Yr. Alluvium	"ALO1"	38.00	37.45	35.85	1.60
187	Sheoganj	Arathwara	DW	Yr. Alluvium	"ALO1"	47.25	36.47	35.48	0.99
188	Sheoganj	Bagseen	DW	Yr. Alluvium	"ALO1"	51.12	42.50	41.65	0.85
189	Sheoganj	Bagseen	PZ	Yr. Alluvium	"ALO1"	61.00	Filled	Filled	Filled
190	Sheoganj	**Deonagar**	PZ	Yr. Alluvium	"ALO1"	90.00	13.87	12.70	1.17
191	Sheoganj	Jubliganj (Bithura)	DW	Yr. Alluvium	"ALO1"	21.10	20.75	18.91	1.84
192	Sheoganj	Jubliganj (Bithura)	PZ	Yr. Alluvium	"ALO1"	100.00	19.87	18.03	1.84
193	Sheoganj	Gola	DW	Yr. Alluvium	"ALO1"	26.25	18.12	16.58	1.54
194	Sheoganj	Gola	PZ	Yr. Alluvium	"ALO1"	41.00	Abandoned	Abandoned	Abandoned
195	Sheoganj	Jhadoli	DW	Yr. Alluvium	"ALO1"	45.50	43.96	35.99	7.97
196	Sheoganj	**Jhadoli**	PZ	Yr. Alluvium	"ALO1"	79.00	39.62	32.24	7.38
197	Sheoganj	Jogapura	DW	Yr. Alluvium	"ALO1"	31.10	28.71	24.71	4.00
198	Sheoganj	Kailashnagar	DW	Yr. Alluvium	"ALO1"	49.00	43.89	38.65	5.24
199	Sheoganj	Kailashnagar	PZ	Yr. Alluvium	"ALO1"	60.00	40.35	33.94	6.41
200	Sheoganj	**Kailashnagar**	PZ	Yr. Alluvium	"ALO1"	79.00	43.55	37.82	5.73
201	Sheoganj	Lotiwara Bara	DW	Yr. Alluvium	"ALO1"	19.60	14.94	12.69	2.25
202	Sheoganj	Madani	DW	Yr. Alluvium	"ALO1"	20.50	14.87	7.90	6.97
203	Sheoganj	Manadar	DW	Yr. Alluvium	"ALO1"	27.40	23.50	17.96	5.54
204	Sheoganj	**Manadar**	PZ	Yr. Alluvium	"ALO1"	79.00	32.86	25.51	7.35
205	Sheoganj	Mochhal	DW	Yr. Alluvium	"ALO1"	36.20	31.60	24.34	7.26
206	Sheoganj	Naradara	DW	Yr. Alluvium	"ALO1"	23.85	20.65	13.70	6.95
207	Sheoganj	Nawa Khera	DW	Yr. Alluvium	"ALO1"	25.50	22.55	19.81	2.74
208	Sheoganj	Posaliya	DW	Yr. Alluvium	"ALO1"	39.00	34.57	29.14	5.43
209	Sheoganj	Posaliya	PZ	Yr. Alluvium	"ALO1"	60.00	33.52	21.84	11.68
210	Sheoganj	Seuda	DW	Yr. Alluvium	"ALO1"	41.00	29.60	21.98	7.62
211	Sheoganj	Sagaliya	DW	Yr. Alluvium	"ALO1"	25.0+bore	W.L.B.	W.L.B	-
212	Sheoganj	Sagaliya	PZ	Yr. Alluvium	"ALO1"	54.00	36.02	33.53	2.49
213	Sheoganj	**Taleta**	PZ	Yr. Alluvium	"ALO1"	76.00	20.23	15.43	4.80

SN	Block	Name of Village	Type of Well	Hydrogeological Formation	Zone	TD (m)	WL Pre 19 (m) bgl	WL Post 19 (m) bgl	Fluctuation Pre 19-Post 19
214	Sheoganj	Rukhada	DW	Yr. Alluvium	"ALO1"	42.00	33.97	22.78	11.19
215	Sheoganj	Van	DW	Yr. Alluvium	"ALO1"	25.70	25.70	24.02	1.68
216	Sheoganj	Vadka	DW	Yr. Alluvium	"ALO1"	31.00	29.62	28.50	1.12
217	Sheoganj	Ummedgarh	DW	Yr. Alluvium	"ALO1"	24.90	20.47	11.84	8.63
218	Sheoganj	Ummedgarh	PZ	Yr. Alluvium	"ALO1"	60.00	20.39	13.24	7.15
219	Sheoganj	Vera Vilpur	DW	Phyllite/Schist	"SCO1"	31.55	31.18	26.38	4.80
220	Sheoganj	Vera Vilpur	PZ	Phyllite/Schist	"SCO1"	53.00	31.20	24.63	6.57
221	Sheoganj	Chhiba Gaon	DW	GRANITE	"SCO1"	28.15	24.48	17.60	6.88
222	Sheoganj	Palri	DW	Phyllite/Schist	"SCO1"	48.00	39.33	37.68	1.65
223	Sheoganj	Uthman	DW	Yr. Alluvium	"SCO1"	42.00	35.55	34.23	1.32
224	Sheoganj	Bar Gaon	DW	GRANITE	"GRO2"	27.00	19.95	12.16	7.79
225	Sheoganj	Bar Gaon	PZ	GRANITE	"GRO2"	34.00	13.80	5.18	8.62
226	Sheoganj	Godana	DW	GRANITE	"GRO2"	42.60	38.77	36.33	2.44
227	Sheoganj	Khejariya	DW	GRANITE	"GRO2"	25.50	24.08	22.55	1.53
228	Sheoganj	Radbar	DW	GRANITE	"GRO2"	28.00	20.30	10.75	9.55
229	Sheoganj	Radbar	PZ	GRANITE	"GRO2"	60.00	22.82	10.43	12.39
230	Sheoganj	Rowara	DW	GRANITE	"GRO2"	22.50	19.80	17.03	2.77
231	Sheoganj	Sheoganj	DW	GRANITE	"GRO2"	25.25	13.90	12.48	1.42
232	Sheoganj	Sheoganj	PZ	GRANITE	"GRO2"	60.00	11.67	10.51	1.16
233	Sirohi	Barloot	DW	Yr. Alluvium	"ALO1"	37.40	34.60	26.63	7.97
234	Sirohi	Barloot	PZ	Yr. Alluvium	"ALO1"	96.00	25.84	22.26	3.58
235	Sirohi	Baoli	DW	GRANITE	"ALO1"	26.50	21.80	18.28	3.52
236	Sirohi	**Baoli**	PZ	Yr. Alluvium	"ALO1"	67.00	22.52	19.40	3.12
237	Sirohi	Bhutgaon	DW	Yr. Alluvium	"ALO1"	44.00	36.13	33.13	3.00
238	Sirohi	Gol	DW	Yr. Alluvium	"ALO1"	22.00	15.86	13.63	2.23
239	Sirohi	Gol	PZ	Yr. Alluvium	"ALO1"	32.00	24.18	22.13	2.05
240	Sirohi	Jawal	DW	Yr. Alluvium	"ALO1"	37.00	36.85	35.56	1.29
241	Sirohi	Jawal	PZ	Yr. Alluvium	"ALO1"	95.00	37.30	36.62	0.68
242	Sirohi	Padeev	DW	Phyllite/Schist	"ALO1"	24.00	16.95	12.15	4.80
243	Sirohi	Satapura	DW	Yr. Alluvium	"ALO1"	38.00	32.00	29.14	2.86
244	Sirohi	Ud	DW	Yr. Alluvium	"ALO1"	32.00	W.L.B.	W.L.B	-
245	Sirohi	Ud	PZ	Yr. Alluvium	"ALO1"	90.00	37.70	32.89	4.81
246	Sirohi	Warada	DW	Yr. Alluvium	"ALO1"	38.00	32.31	31.08	1.23
247	Sirohi	**Warada**	PZ	Yr. Alluvium	"ALO1"	80.00	24.57	23.41	1.16
248	Sirohi	**Amli**	PZ	Phyllite/Schist	"SCO1"	70.00	10.22	4.35	5.87
249	Sirohi	Goyli	DW	Phyllite/Schist	"SCO1"	31.50	29.76	22.14	7.62
250	Sirohi	Goyli	PZ	Phyllite/Schist	"SCO1"	55.00	Abandoned	Abandoned	Abandoned
251	Sirohi	Dodua	DW	Phyllite/Schist	"SCO1"	28.62	20.98	13.20	7.78
252	Sirohi	Mandwa	DW	Phyllite/Schist	"SCO1"	26.00	25.74	17.81	7.93
253	Sirohi	Mandwa	PZ	Phyllite/Schist	"SCO1"	50.00	25.90	18.50	7.40
254	Sirohi	Krishnganj	DW	Phyllite/Schist	"SCO1"	25.68	19.25	5.75	13.50
255	Sirohi	Krishnganj	PZ	Phyllite/Schist	"SCO1"	55.00	19.83	7.53	12.30
256	Sirohi	Meerpur	DW	GRANITE	"SCO1"	27.32	18.45	3.98	14.47
257	Sirohi	Meerpur	PZ	GRANITE	"SCO1"	70.00	19.98	4.76	15.22
258	Sirohi	Padeev	PZ	Phyllite/Schist	"SCO1"	80.40	20.87	13.14	7.73
259	Sirohi	Rajpura	DW	GRANITE	"SCO1"	15.55	15.55	4.48	11.07
260	Sirohi	Rajpura	PZ	GRANITE	"SCO1"	60.00	18.14	5.41	12.73

SN	Block	Name of Village	Type of Well	Hydrogeological Formation	Zone	TD (m)	WL Pre 19 (m) bgl	WL Post 19 (m) bgl	Fluctuation Pre 19-Post 19
261	Sirohi	Sindrath	DW	Phyllite/Schist	"SCO1"	18.59	18.00	13.03	4.97
262	Sirohi	Sindrath	PZ	Phyllite/Schist	"SCO1"	60.00	Abandoned	Abandoned	Abandoned
263	Sirohi	Verapura	DW	Phyllite/Schist	"SCO1"	17.40	15.67	8.17	7.50
264	Sirohi	Verapura	PZ	Phyllite/Schist	"SCO1"	70.00	9.50	6.04	3.46
265	Sirohi	Angore	PZ	GRANITE	GRO2(a)	43.00	14.05	5.15	8.90
266	Sirohi	Velangari	DW	GRANITE	GRO2(a)	18.75	17.70	8.62	9.08
267	Sirohi	Dhanta	DW	GRANITE	GRO2(a)	25.62	22.68	17.63	5.05
268	Sirohi	Dhanta	PZ	GRANITE	GRO2(a)	70.00	18.38	14.18	4.20
269	Sirohi	Dodua	PZ	GRANITE	GRO2(a)	60.00	Abandoned	Abandoned	Abandoned
270	Sirohi	Khambal	DW	GRANITE	GRO2(a)	28.55	22.79	8.15	14.64
271	Sirohi	Khambal	PZ	GRANITE	GRO2(a)	50.00	20.24	6.61	13.63
272	Sirohi	Mankroda	DW	GRANITE	GRO2(a)	25.50	24.80	22.60	2.20
273	Sirohi	Mankroda	PZ	GRANITE	GRO2(a)	70.00	28.45	22.10	6.35
274	Sirohi	Sirohi	DW	Phyllite/Schist	GRO2(a)	23.82	13.13	5.68	7.45
275	Sirohi	Amlari	DW	GRANITE	GRO2(b)	20.50	17.68	10.62	7.06
276	Sirohi	Akoona	DW	GRANITE	GRO2(b)	21.80	20.30	16.40	3.90
277	Sirohi	Chadooal	DW	GRANITE	GRO2(b)	23.50	20.42	15.24	5.18
278	Sirohi	**Falwadi**	PZ	Granite	GRO2(b)	70.00	8.22	3.39	4.83
279	Sirohi	Gura	DW	GRANITE	GRO2(b)	23.00	21.45	15.20	6.25
280	Sirohi	Gura	PZ	GRANITE	GRO2(b)	70.00	15.87	9.06	6.81
281	Sirohi	**Guwari Kheda**	PZ	Granite	GRO2(b)	70.00	13.31	8.05	5.26
282	Sirohi	Haliwara	DW	GRANITE	GRO2(b)	26.85	19.40	17.89	1.51
283	Sirohi	Jaila	DW	GRANITE	GRO2(b)	16.35	13.73	9.83	3.90
284	Sirohi	Jaila	PZ	GRANITE	GRO2(b)	60.00	16.19	13.72	2.47
285	Sirohi	Kalandri	DW	GRANITE	GRO2(b)	23.37	14.48	9.80	4.68
286	Sirohi	Madiya	DW	GRANITE	GRO2(b)	16.10	16.10	9.73	6.37
287	Sirohi	Mermandwara	DW	GRANITE	GRO2(b)	27.00	20.40	12.20	8.20
288	Sirohi	Mohabbat Nagar	DW	GRANITE	GRO2(b)	19.75	15.51	12.36	3.15
289	Sirohi	Nawara	DW	GRANITE	GRO2(b)	35.55	26.58	22.63	3.95
290	Sirohi	Nawara	PZ	GRANITE	GRO2(b)	70.00	20.62	18.59	2.03
291	Sirohi	**Noon**	PZ	Granite	GRO2(b)	70.00	13.19	8.41	4.78
292	Sirohi	Phoongni	DW	GRANITE	GRO2(b)	24.00	23.43	17.60	5.83
293	Sirohi	Sanpur	DW	GRANITE	GRO2(b)	16.04	14.52	4.89	9.63
294	Sirohi	Sanpur	PZ	GRANITE	GRO2(b)	50.00	14.98	6.37	8.61
295	Sirohi	Sildar	DW	GRANITE	GRO2(b)	23.00	20.36	17.78	2.58
296	Sirohi	Sildar	PZ	GRANITE	GRO2(b)	50.00	Abandoned	Abandoned	Abandoned
297	Sirohi	Tawari	DW	GRANITE	GRO2(b)	19.50	19.10	13.45	5.65
298	Sirohi	Tawari	PZ	GRANITE	GRO2(b)	61.00	14.20	11.26	2.94
299	Sirohi	Vadeli	DW	GRANITE	GRO2(b)	31.20	23.93	14.45	9.48
300	Sirohi	Vadeli	PZ	GRANITE	GRO2(b)	60.00	24.58	15.15	9.43
DISTRICT - TONK									
1	Deoli	Banthali	DW	Older Alluvium	Ao (NC)	12.00	11.30	9.05	2.25
2	Deoli	Banthali	PZ	Older Alluvium	Ao (NC)	69.00	6.10	6.10	0.00
3	Deoli	Deorawas	DW	Older Alluvium	Ao (NC)	15.20	8.05	6.10	1.95
4	Deoli	Deorawas	PZ	Older Alluvium	Ao (NC)	76.70	9.20	4.15	5.05
5	Deoli	Negria	DW	Older Alluvium	Ao (NC)	13.35	7.20	1.35	5.85
6	Deoli	Ramthala	DW	Older Alluvium	Ao (NC)	7.75	-	-	-

SN	Block	Name of Village	Type of Well	Hydrogeological Formation	Zone	TD (m)	WL Pre 19 (m) bgl	WL Post 19 (m) bgl	Fluctuation Pre 19-Post 19
7	Deoli	Saroli	DW	Older Alluvium	Ao (NC)	14.40	4.35	3.05	1.30
8	Deoli	Baloonda	DW	Mica Schist	Sc (NC)	17.00	9.45	3.55	5.90
9	Deoli	Beejwar	DW	Mica Schist	Sc (NC)	15.00	6.50	4.05	2.45
10	Deoli	Deoli	DW	Mica Schist	Sc (NC)	20.50	13.60	8.05	5.55
11	Deoli	Ghad*	DW	Mica Schist	Sc (NC)	25.95	9.60	3.15	6.45
12	Deoli	Hisampur	DW	Mica Schist	Sc (NC)	16.70	7.15	4.30	2.85
13	Deoli	Jhonpra	DW	Mica Schist	Sc (NC)	21.00	16.20	6.95	9.25
14	Deoli	Kharoi	DW	Mica Schist	Sc (NC)	13.75	12.60	7.45	5.15
15	Deoli	Malera	DW	Mica Schist	Sc (NC)	11.00	6.20	2.05	4.15
16	Deoli	Nasirda	DW	Mica Schist	Sc (NC)	14.80	5.10	2.30	2.80
17	Deoli	Sanwatgarh	DW	Mica Schist	Sc (NC)	24.00	13.35	8.50	4.85
18	Deoli	Sirohi	DW	Mica Schist	Sc (NC)	13.10	-	-	-
19	Deoli	Thawla	DW	Mica Schist	Sc (NC)	16.45	6.05	2.65	3.40
20	Deoli	Deoli	PZ	Mica Schist	Sc (NC)	56.00	-	-	-
21	Deoli	Ghad .	PZ	Mica Schist	Sc (NC)	55.00	22.50	8.50	14.00
22	Deoli	Manpur	PZ	Mica Schist	Sc (NC)	50.00	-	-	-
23	Deoli	Sanwatgarh .	PZ	Mica Schist	Sc (NC)	50.00	-	-	-
24	Deoli	Jhonpara .	PZ	Mica Schist	Sc (NC)	40.00	-	-	-
25	Deoli	Dooni	DW	Mica Schist	Sc (C)	15.20	7.60	4.10	3.50
26	Deoli	Dhandholi	DW	Mica Schist	Sc (C)	16.10	-	-	-
27	Deoli	Kanwara	DW	Mica Schist	Sc (C)	17.70	7.20	5.55	1.65
28	Deoli	Nagar	DW	Mica Schist	Sc (C)	21.10	13.20	6.15	7.05
29	Deoli	Rajmahal	DW	Mica Schist	Sc (C)	16.60	8.35	4.90	3.45
30	Deoli	Rajmahal	PZ	Mica Schist	Sc (C)	81.20	8.50	4.20	4.30
31	Deoli	Sanwata	DW	Mica Schist	Sc (C)	22.30	9.20	4.70	4.50
32	Deoli	Satwara	DW	Mica Schist	Sc (C)	25.00	-	3.55	-
33	Deoli	Anwa .	PZ	Mica Schist	Sc (C)	60.00	13.50	13.20	0.30
34	Deoli	Gaouri .	PZ	Mica Schist	Sc (C)	50.00	10.45	5.35	5.10
35	Deoli	Nagar .	PZ	Mica Schist	Sc (C)	50.00	14.80	9.20	5.60
36	Deoli	Chandli	PZ	Mica Schist	Sc (NC)	-	38.5*	8.45	-
37	Deoli	Meharoo	PZ	Mica Schist	Sc (NC)	-	12.35	7.15	5.20
38	Deoli	Malera	PZ	Mica Schist	Sc (NC)	-	7.20	3.55	3.65
39	Deoli	Sirohi	PZ	Mica Schist	Sc (NC)	-	-	-	-
40	Malpura	Chabrana	DW	Mica Schist	Sc	14.50	6.10	2.70	3.40
41	Malpura	Chabrana .	PZ	Mica Schist	Sc	83.00	5.50	2.05	3.45
42	Malpura	Chandsen*	DW	Mica Schist	Sc	16.25	14.70	8.85	5.85
43	Malpura	Chosla	DW	Mica Schist	Sc	15.85	13.70	8.75	4.95
44	Malpura	Dholi*	DW	Mica Schist	Sc	14.35	11.20	4.60	6.60
45	Malpura	Dholi	PZ	Mica Schist	Sc	83.00	10.90	2.65	8.25
46	Malpura	Diggi	DW	Mica Schist	Sc	17.00	12.80	7.90	4.90
47	Malpura	Kurthal	DW	Mica Schist	Sc	24.00	16.40	15.30	1.10
48	Malpura	Kurthal	PZ	Mica Schist	Sc	55.00	-	-	-
49	Malpura	Lawa	DW	Mica Schist	Sc	15.65	12.45	7.60	4.85
50	Malpura	Mahapura	DW	Mica Schist	Sc	40.00	Dry	33.75	-
51	Malpura	Malpura	DW	Mica Schist	Sc	13.05	3.60	1.90	1.70
52	Malpura	Sitarampura	DW	Mica Schist	Sc	17.70	11.85	7.85	4.00
53	Malpura	Tordi	DW	Mica Schist	Sc	18.00	-	-	-

SN	Block	Name of Village	Type of Well	Hydrogeological Formation	Zone	TD (m)	WL Pre 19 (m) bgl	WL Post 19 (m) bgl	Fluctuation Pre 19-Post 19
54	Malpura	Chosla .	PZ	Mica Schist	Sc	55.00	13.40	4.75	8.65
55	Malpura	Diggi .	PZ	Mica Schist	Sc	51.00	8.80	4.85	3.95
56	Malpura	Gulgaon .	PZ	Mica Schist	Sc	56.00	10.45	5.70	4.75
57	Malpura	Malpura .	PZ	Mica Schist	Sc	50.00	4.20	1.10	3.10
58	Malpura	Lawa	PZ	Mica Schist	Sc	55.00	7.20	4.35	2.85
59	Malpura	Bachera	DW	B.G.C.	B.G.C.	12.90	10.90	6.20	4.70
60	Malpura	Devel	DW	B.G.C.	B.G.C.	9.40	4.20	3.10	1.10
61	Malpura	Ganwar*	DW	B.G.C.	B.G.C.	17.00	5.05	3.05	2.00
62	Malpura	Indoli .	PZ	B.G.C.	B.G.C.	80.00	9.60	5.90	3.70
63	Malpura	Indoli	DW	B.G.C.	B.G.C.	16.30	10.10	4.20	5.90
64	Malpura	Jharli	DW	B.G.C.	B.G.C.	17.50	10.50	6.70	3.80
65	Malpura	Kacholiya	DW	B.G.C.	B.G.C.	16.85	11.90	10.70	1.20
66	Malpura	L.Harisingh	DW	B.G.C.	B.G.C.	20.35	7.95	5.90	2.05
67	Malpura	L.Harisingh	PZ	B.G.C.	B.G.C.	70.00	9.05	5.05	4.00
68	Malpura	Nagar	DW	B.G.C.	B.G.C.	12.25	7.30	3.05	4.25
69	Malpura	Pachewar	DW	B.G.C.	B.G.C.	13.50	7.50	4.15	3.35
70	Malpura	Parli	DW	B.G.C.	B.G.C.	16.55	8.90	5.10	3.80
71	Malpura	Parli	PZ	B.G.C.	B.G.C.	83.00	15.65	7.10	8.55
72	Malpura	Rindliya .	PZ	B.G.C.	B.G.C.	80.00	7.80	4.15	3.65
73	Malpura	Rindliya	DW	B.G.C.	B.G.C.	18.50	12.70	4.05	8.65
74	Malpura	Roopayali	DW	B.G.C.	B.G.C.	17.00	12.60	8.20	4.40
75	Malpura	Sans	DW	B.G.C.	B.G.C.	18.50	11.30	6.15	5.15
76	Malpura	Sitapura	DW	B.G.C.	B.G.C.	13.00	6.30	5.55	0.75
77	Malpura	Nagar .	PZ	B.G.C.	B.G.C.	50.00	7.75	3.15	4.60
78	Malpura	Pachewar .	PZ	B.G.C.	B.G.C.	51.00	5.05	4.05	1.00
79	Malpura	Bagri	DW	B.G.C.	B.G.C. (SALINE)	16.80	11.65	6.10	5.55
80	Malpura	Morla	DW	B.G.C.	B.G.C. (SALINE)	18.30	7.55	2.90	4.65
81	Malpura	Morla .	PZ	B.G.C.	B.G.C. (SALINE)	55.00	-	-	-
82	Malpura	Thari	PZ	Mica Schist	Sc (NC)	-	7.80	2.55	5.25
83	Malpura	Chainpura	PZ	Mica Schist	Sc (NC)	-	20.05	11.80	8.25
84	Malpura	Sitapura	PZ	Mica Schist	Sc (NC)	-	16.20	7.85	8.35
85	Malpura	Awara	PZ	Mica Schist	Sc (NC)	-	13.95	4.50	9.45
86	Newai	Akodia	DW	Older Alluvium	Ao	8.95	-	-	-
87	Newai	Akodia	PZ	Older Alluvium	Ao	75.00	11.30	7.95	3.35
88	Newai	Banasthali*	DW	Older Alluvium	Ao	20.60	17.65	12.70	4.95
89	Newai	Baragaon	DW	Older Alluvium	Ao	15.00	13.20	10.50	2.70
90	Newai	Baragaon	PZ	Older Alluvium	Ao	60.30	ot measur	Damage	-
91	Newai	Barthal	DW	Older Alluvium	Ao	23.00	Dry	18.60	-
92	Newai	Barthal	PZ	Older Alluvium	Ao	80.00	36.75	20.25	16.50
93	Newai	Dehlod	DW	Older Alluvium	Ao	26.80	17.05	8.65	8.40
94	Newai	Dehlod	PZ	Older Alluvium	Ao	90.00	14.90	5.60	9.30
95	Newai	Dangarthal	DW	Older Alluvium	Ao	17.00	16.90	7.20	9.70
96	Newai	Dangarthal	PZ	Older Alluvium	Ao	79.50	20.10	11.50	8.60
97	Newai	Karera Buj	DW	Older Alluvium	Ao	16.30	17.45	7.65	9.80
98	Newai	Mehdra Kalan	DW	Older Alluvium	Ao	9.90	11.50	6.55	4.95
99	Newai	Newai	DW	Older Alluvium	Ao	40.00	33.35	26.35	7.00
100	Newai	Pahari	PZ	Older Alluvium	Ao	79.00	Not measured	Not measured	-

SN	Block	Name of Village	Type of Well	Hydrogeological Formation	Zone	TD (m)	WL Pre 19 (m) bgl	WL Post 19 (m) bgl	Fluctuation Pre 19-Post 19
101	Newai	Raholi	DW	Older Alluvium	Ao	16.80	13.45	9.50	3.95
102	Newai	Rajwas	DW	Older Alluvium	Ao	23.50	22.60	14.50	8.10
103	Newai	Sunara	DW	Older Alluvium	Ao	18.95	14.50	10.35	4.15
104	Newai	Sunara	PZ	Older Alluvium	Ao	72.50	17.55	15.60	1.95
105	Newai	Sirohi .	PZ	Older Alluvium	Ao	60.00	-	-	-
106	Newai	Raholi	PZ	Older Alluvium	Ao	50.00	13.00	9.50	3.50
107	Newai	Bassi	DW	Mica Schist	Sc	15.15	8.05	4.70	3.35
108	Newai	Bassi	PZ	Mica Schist	Sc	65.10	9.95	3.65	6.30
109	Newai	Bhanwati	DW	Mica Schist	Sc	14.00	12.15	7.70	4.45
110	Newai	Bhanwati	PZ	Mica Schist	Sc	83.00	12.80	4.30	8.50
111	Newai	Dattwas	DW	Mica Schist	Sc	10.10	6.45	2.35	4.10
112	Newai	Dattwas	PZ	Mica Schist	Sc	61.70	5.90	2.30	3.60
113	Newai	Gunsi	DW	Mica Schist	Sc	15.00	-	-	-
114	Newai	Jamdoli	DW	Mica Schist	Sc	19.00	-	-	-
115	Newai	Jhilai*	DW	Mica Schist	Sc	23.00	12.65	6.15	6.50
116	Newai	Kachariya	DW	Mica Schist	Sc	18.00	12.75	8.65	4.10
117	Newai	Kachariya	PZ	Mica Schist	Sc	79.00	11.40	6.65	4.75
118	Newai	Kareriya	DW	Mica Schist	Sc	15.50	9.45	6.90	2.55
119	Newai	Kareriya	PZ	Mica Schist	Sc	54.70	9.05	6.50	2.55
120	Newai	Moondiya	DW	Mica Schist	Sc	24.00	9.45	4.90	4.55
121	Newai	Natwara	DW	Mica Schist	Sc	11.70	-	-	-
122	Newai	Natwara	PZ	Mica Schist	Sc	84.00	9.45	6.90	2.55
123	Newai	Turkiya	DW	Mica Schist	Sc	22.50	-	12.75	-
124	Newai	Siras	DW	Mica Schist	Sc	19.20	-	-	-
125	Newai	Siras	PZ	Mica Schist	Sc	84.70	18.15	10.30	7.85
126	Newai	Gunsi .	PZ	Mica Schist	Sc	50.00	6.30	3.20	3.10
127	Newai	Jamdoli .	PZ	Mica Schist	Sc	50.00	22.45	12.20	10.25
128	Newai	Turkiya	PZ	Mica Schist	Sc	55.00	21.35	17.20	4.15
129	Newai	Jhilai .	PZ	Mica Schist	Sc	50.00	-	-	-
130	Newai	Channani	PZ	Mica Schist	Sc (NC)	-	-	-	-
131	Newai	Bidoli	PZ	Mica Schist	Sc (NC)	-	17.25	10.25	7.00
132	Newai	Palai	PZ	Mica Schist	Sc (NC)	-	20.50	9.60	10.90
133	Newai	sunari	PZ	Mica Schist	Sc (NC)	-	17.70	7.50	10.20
134	Newai	Jodhpuriya	PZ	Mica Schist	Sc (NC)	-	17.45	12.35	5.10
135	Newai	Lodhera	PZ	Mica Schist	Sc (NC)	-	19.35	13.24	6.11
136	Newai	Sakatpura(Khandawa)	PZ	Mica Schist	Sc (NC)	-	12.30	9.45	2.85
137	Newai	Sindara	PZ	Mica Schist	Sc (NC)	-	-	8.45	-
138	Newai	Khirgi	PZ	Mica Schist	Sc (NC)	-	-	5.23	-
139	Todaraisingh	Baori*	DW	Mica Schist	Sc(NC)	17.10	11.70	9.20	2.50
140	Todaraisingh	Baori .	PZ	Mica Schist	Sc(NC)	75.00	9.50	3.35	6.15
141	Todaraisingh	Basera	DW	Mica Schist	Sc(NC)	13.40	8.35	3.95	4.40
142	Todaraisingh	Bhasoo	DW	Mica Schist	Sc(NC)	13.35	5.45	2.70	2.75
143	Todaraisingh	Dabardumba	DW	Mica Schist	Sc(NC)	11.80	7.65	3.40	4.25
144	Todaraisingh	Ganeti	DW	Mica Schist	Sc(NC)	15.95	7.75	6.60	1.15
145	Todaraisingh	Hameerpur*	DW	Mica Schist	Sc(NC)	23.00	11.20	9.90	1.30
146	Todaraisingh	Lachmipura	DW	Mica Schist	Sc(NC)	19.40	5.50	4.30	1.20
147	Todaraisingh	Mor	DW	Mica Schist	Sc(NC)	18.20	Dry	2.05	-

SN	Block	Name of Village	Type of Well	Hydrogeological Formation	Zone	TD (m)	WL Pre 19 (m) bgl	WL Post 19 (m) bgl	Fluctuation Pre 19-Post 19
148	Todaraisingh	Punwalai	DW	Mica Schist	Sc(NC)	14.00	9.20	2.65	6.55
149	Todaraisingh	Punwalai .	PZ	Mica Schist	Sc(NC)	15.20	9.20	2.35	6.85
150	Todaraisingh	Ratbai .	PZ	Mica Schist	Sc(NC)	83.00	10.70	3.60	7.10
151	Todaraisingh	Ratbai	DW	Mica Schist	Sc(NC)	14.20	9.50	4.10	5.40
152	Todaraisingh	Tharoli	DW	Mica Schist	Sc(NC)	13.00	5.45	2.05	3.40
153	Todaraisingh	Todaraising	DW	Mica Schist	Sc(NC)	30.00	-	14.60	-
154	Todaraisingh	Hameerpur .	PZ	Mica Schist	Sc(NC)	45.00	-	-	-
155	Todaraisingh	Mor .	PZ	Mica Schist	Sc(NC)	51.00	12.35	2.10	10.25
156	Todaraisingh	Todaraising .	PZ	Mica Schist	Sc(NC)	60.00	20.35	12.20	8.15
157	Todaraisingh	Ban.Charan	DW	Mica Schist	Sc (C)	16.10	15.45	8.60	6.85
158	Todaraisingh	Botunda	DW	Mica Schist	Sc (C)	15.10	9.45	5.10	4.35
159	Todaraisingh	Botunda	PZ	Mica Schist	Sc (C)	83.00	13.05	3.70	9.35
160	Todaraisingh	Goliyara	DW	B.G.C.	B.G.C.	11.70	7.45	2.45	5.00
161	Todaraisingh	Kakalwas	DW	B.G.C.	B.G.C.	14.00	10.20	4.60	5.60
162	Todaraisingh	Mandolai	DW	Mica Schist	Sc (C)	14.30	-	-	-
163	Todaraisingh	Mandolai .	PZ	Mica Schist	Sc (C)	84.00	10.50	3.20	7.30
164	Todaraisingh	Thata .	PZ	Mica Schist	Sc (C)	50.00	10.55	3.95	6.60
165	Todaraisingh	Barwas .	PZ	B.G.C.	B.G.C.	50.00	4.65	1.50	3.15
166	Todaraisingh	Kotri	DW	B.G.C.	B.G.C.	14.60	9.10	5.35	3.75
167	Todaraisingh	Suwariya .	PZ	B.G.C.	B.G.C.	84.00	10.50	7.10	3.40
168	Todaraisingh	Suwariya	DW	B.G.C.	B.G.C.	18.90	9.20	7.35	1.85
169	Todaraisingh	Uniara Khu.	DW	B.G.C.	B.G.C.	18.60	10.20	6.95	3.25
170	Todaraisingh	Uniara Khu. .	PZ	B.G.C.	B.G.C.	50.00	11.75	7.50	4.25
171	Todaraisingh	Kukkad	PZ	Mica Schist	Sc (NC)	-	11.90	8.35	3.55
172	Todaraisingh	Bhawata	PZ	Mica Schist	Sc (NC)	-	9.35	6.35	3.00
173	Todaraisingh	Bhadu ka khera	PZ	Mica Schist	Sc (NC)	-	7.45	4.10	3.35
174	Todaraisingh	Datob	PZ	Mica Schist	Sc (NC)	-	-	-	-
175	Tonk	Chandlai	DW	Older Alluvium	Ao (C)	5.75	6.20	2.20	4.00
176	Tonk	Chandlai .	PZ	Older Alluvium	Ao (C)	83.00	9.95	1.90	8.05
177	Tonk	Gahlod	DW	Older Alluvium	Ao (C)	10.90	5.35	1.20	4.15
178	Tonk	Kareriya	DW	Older Alluvium	Ao (C)	19.85	13.40	7.40	6.00
179	Tonk	Palra	DW	Older Alluvium	Ao (C)	10.00	6.10	2.05	4.05
180	Tonk	Sonwa	DW	Older Alluvium	Ao (C)	18.60	11.30	9.90	1.40
181	Tonk	Sonwa	PZ	Older Alluvium	Ao (C)	83.00	11.90	10.20	1.70
182	Tonk	Soran	DW	Older Alluvium	Ao (C)	15.30	13.55	7.20	6.35
183	Tonk	Soran	PZ	Older Alluvium	Ao (C)	85.00	9.40	5.60	3.80
184	Tonk	Chhan	DW	Older Alluvium	Ao (NC)	15.30	9.45	5.80	3.65
185	Tonk	Tonk .	PZ	Older Alluvium	Ao (NC)	65.00	10.60	4.10	6.50
186	Tonk	Bagri*	DW	Mica Schist	Sc (NC)	18.35	13.20	7.50	5.70
187	Tonk	Bagri	PZ	Mica Schist	Sc (NC)	79.00	12.45	7.30	5.15
188	Tonk	Baroni	DW	Mica Schist	Sc (NC)	15.10	6.30	4.30	2.00
189	Tonk	Baroni	PZ	Mica Schist	Sc (NC)	79.00	6.30	3.85	2.45
190	Tonk	Chogai	DW	Mica Schist	Sc (NC)	15.65	9.35	7.05	2.30
191	Tonk	Chogai .	PZ	Mica Schist	Sc (NC)	79.00	11.45	9.50	1.95
192	Tonk	Hadikala	DW	Mica Schist	Sc (NC)	15.50	6.30	5.70	0.60
193	Tonk	Hadikala	PZ	Mica Schist	Sc (NC)	86.00	4.45	1.30	3.15
194	Tonk	Jhirana	DW	Mica Schist	Sc (NC)	19.50	9.75	5.10	4.65

SN	Block	Name of Village	Type of Well	Hydrogeological Formation	Zone	TD (m)	WL Pre 19 (m) bgl	WL Post 19 (m) bgl	Fluctuation Pre 19-Post 19
195	Tonk	Kathmana	DW	Mica Schist	Sc (NC)	13.90	8.45	5.05	3.40
196	Tonk	Kathmana	PZ	Mica Schist	Sc (NC)	68.00	8.30	4.60	3.70
197	Tonk	Motuka	DW	Mica Schist	Sc (NC)	19.50	6.95	4.60	2.35
198	Tonk	Motuka	PZ	Mica Schist	Sc (NC)	79.00	6.30	3.70	2.60
199	Tonk	Nathari	DW	Mica Schist	Sc (NC)	14.80	8.45	6.15	2.30
200	Tonk	Parana	PZ	Mica Schist	Sc (NC)	79.00	39.30	26.20	13.10
201	Tonk	Peeploo*	DW	Mica Schist	Sc (NC)	12.50	6.30	2.10	4.20
202	Tonk	Ranoli*	DW	Mica Schist	Sc (NC)	18.60	14.75	8.95	5.80
203	Tonk	Sohela	DW	Mica Schist	Sc (NC)	18.75	7.45	3.50	3.95
204	Tonk	Nathri .	PZ	Mica Schist	Sc (NC)	57.00	-	-	-
205	Tonk	Jhirana .	PZ	Mica Schist	Sc (NC)	50.00	8.95	4.20	4.75
206	Tonk	Ranoli .	PZ	Mica Schist	Sc (NC)	54.00	13.75	5.45	8.30
207	Tonk	Peeploo .	PZ	Mica Schist	Sc (NC)	55.00	7.45	3.15	4.30
208	Tonk	Pithawas .	PZ	Mica Schist	Sc (NC)	52.00	15.85	5.50	10.35
209	Tonk	Abdulpur B.	DW	Mica Schist	Sc (C)	18.50	5.35	5.20	0.15
210	Tonk	Arniamal	DW	Mica Schist	Sc (C)	17.80	6.30	3.65	2.65
211	Tonk	Arniamal .	PZ	Mica Schist	Sc (C)	80.00	6.05	3.20	2.85
212	Tonk	Bambor	DW	Mica Schist	Sc (C)	17.00	12.95	4.05	8.90
213	Tonk	Bambor .	PZ	Mica Schist	Sc (C)	82.00	12.05	4.30	7.75
214	Tonk	Bharni	DW	Mica Schist	Sc (C)	8.70	-	-	-
215	Tonk	Borkhandi	DW	Mica Schist	Sc (C)	20.00	12.00	5.75	6.25
216	Tonk	Borkhandi	PZ	Mica Schist	Sc (C)	84.00	11.50	5.80	5.70
217	Tonk	Dardahind	DW	Mica Schist	Sc (C)	20.60	22.30	12.05	10.25
218	Tonk	Ghas	DW	Mica Schist	Sc (C)	19.55	6.95	3.10	3.85
219	Tonk	Ghas .	PZ	Mica Schist	Sc (C)	83.00	7.72	3.15	4.57
220	Tonk	Mendwas .	DW	Mica Schist	Sc (C)	22.00	17.30	13.90	3.40
221	Tonk	Takholi	DW	Mica Schist	Sc (C)	18.40	9.45	2.95	6.50
222	Tonk	Banwara	DW	Mica Schist	Sc (SALINE)	18.10	-	-	-
223	Tonk	Hathuna	PZ	Mica Schist	Sc (NC)	-	21.30	15.25	6.05
224	Tonk	Radhakrishanpura	PZ	Mica Schist	Sc (NC)	-	14.35	11.15	3.20
225	Uniara	Choru	DW	Older Alluvium	Ao (NC)	27.30	11.30	2.95	8.35
226	Uniara	Dhikoliya	DW	Older Alluvium	Ao (NC)	20.00	-	-	-
227	Uniara	Dhikoliya	PZ	Older Alluvium	Ao (NC)	83.00	7.50	2.75	4.75
228	Uniara	Pachala	DW	Older Alluvium	Ao (NC)	20.20	-	-	-
229	Uniara	Parli	DW	Older Alluvium	Ao (NC)	20.00	-	-	-
230	Uniara	Saidabad	DW	Older Alluvium	Ao (NC)	27.45	-	-	-
231	Uniara	Shyampura	DW	Older Alluvium	Ao (NC)	13.10	-	-	-
232	Uniara	Uniara	DW	Older Alluvium	Ao (NC)	16.65	12.45	4.60	7.85
233	Uniara	Choru	PZ	Older Alluvium	Ao (NC)	50.00	-	-	-
234	Uniara	Kherli	PZ	Older Alluvium	Ao (NC)	55.00	20.05	4.60	15.45
235	Uniara	Pachala .	PZ	Older Alluvium	Ao (NC)	60.00	42.45	15.20	27.25
236	Uniara	Saidabad .	PZ	Older Alluvium	Ao (NC)	60.00	-	-	-
237	Uniara	Uniara .	PZ	Older Alluvium	Ao (NC)	60.00	13.75	4.95	8.80
238	Uniara	Harduttpura	DW	Older Alluvium	Ao (NC)	12.20	6.30	3.40	2.90
239	Uniara	Kairod	DW	Older Alluvium	Ao (NC)	11.10	7.05	2.65	4.40
240	Uniara	Ranipura*	DW	Older Alluvium	Ao (NC)	15.10	8.60	3.70	4.90
241	Uniara	Khatoli	DW	Mica Schist	Sc (NC)	17.20	-	-	-

SN	Block	Name of Village	Type of Well	Hydrogeological Formation	Zone	TD (m)	WL Pre 19 (m) bgl	WL Post 19 (m) bgl	Fluctuation Pre 19-Post 19
242	Uniara	Rasoolpura	DW	Mica Schist	Sc (NC)	17.00	12.50	5.20	7.30
243	Uniara	Kotri .	PZ	Mica Schist	Sc (NC)	57.00	17.50	9.60	7.90
244	Uniara	Banetha	DW	Mica Schist	Sc (NC)	21.40	12.55	5.10	7.45
245	Uniara	Kakor*	DW	Mica Schist	Sc (NC)	22.00	16.80	2.20	14.60
246	Uniara	Nayagaon	DW	Mica Schist	Sc (NC)	12.20	7.40	2.60	4.80
247	Uniara	Nayagaon .	PZ	Mica Schist	Sc (NC)	57.00	-	2.80	-
248	Uniara	Sop	DW	Mica Schist	Sc (NC)	16.00	-	-	-
249	Uniara	Sunthara	DW	Mica Schist	Sc (NC)	19.60	8.65	4.60	4.05
250	Uniara	Sunthara	PZ	Mica Schist	Sc (NC)	80.00	9.40	5.95	3.45
251	Uniara	Sop .	PZ	Mica Schist	Sc (NC)	50.00	36.15	10.50	25.65
252	Uniara	Banetha .	PZ	Mica Schist	Sc (NC)	50.00	9.60	4.30	5.30
253	Uniara	Aligarh .	PZ	Mica Schist	Sc (NC)	45.00	37.20	19.25	17.95
254	Uniara	Aligarh	DW	B.G.C.	B.G.C. (NC)	18.00	Dry	7.20	-
255	Uniara	Deoli*	DW	B.G.C.	B.G.C. (NC)	23.00	-	-	-
256	Uniara	Kherli-Ii	DW	B.G.C.	B.G.C. (NC)	14.95	10.75	4.20	6.55
257	Uniara	Palai*	DW	B.G.C.	B.G.C. (NC)	18.00	15.20	4.70	10.50
258	Uniara	Palai*	PZ	B.G.C.	B.G.C. (NC)	61.30	8.50	3.90	4.60
259	Uniara	Manoharpura	PZ	Mica Schist	Sc (NC)	-	21.35	8.95	12.40
260	Uniara	Payaga	PZ	Mica Schist	Sc (NC)	-	-	-	-
261	Uniara	Haidaripura	PZ	Mica Schist	Sc (NC)	-	26.35	12.10	14.25
262	Uniara	Jhundawa	PZ	Mica Schist	Sc (NC)	-	13.35	4.05	9.30
263	Uniara	Deoli	PZ	Mica Schist	Sc (NC)	-	16.20	6.05	10.15
DISTRICT - UDAIPUR									
1	Badgaon	Amara Ji Ka Guda	PZ	Phyllite/Schist	Ph/Sc	80.00	10.48	0.05	10.43
2	Badgaon	Amberi	DW	Phylite	Ph	20.90	19.80	0.75	19.05
3	Badgaon	Badgaon	DW	Phylite	Ph	20.00	14.70	1.07	13.63
4	Badgaon	Badgaon	PZ	Phylite	Ph	50.00	11.95	1.25	10.70
5	Badgaon	Bari	DW	Gneiss	Gn	25.35	11.30	1.50	9.80
6	Badgaon	Bari	PZ	Gneiss	Gn	50.00	Roots at 8.50 m	5.95	-
7	Badgaon	Bedla	DW	Phylite	Ph	19.80	Dry	1.20	-
8	Badgaon	Bhootala	DW	Phylite	Ph	15.00	13.20	4.90	8.30
9	Badgaon	Bhootala	PZ	Phylite	Ph	70.00	12.05	10.75	1.30
10	Badgaon	Bhuwana	PZ	Phylite	Ph	100.00	31.25	12.75	18.50
11	Badgaon	Cheerwa(New Well From Pre14)	DW	Phylite	Ph	25.00	21.70	0.56	21.14
12	Badgaon	Cheerwa	PZ	Phylite	Ph	70.00	17.50	4.41	13.09
13	Badgaon	Dhinkli	DW	Phylite	Ph	17.80	4.20	1.70	2.50
14	Badgaon	Gariyo Ka Guda	PZ	Phyllite/Schist	Ph/Sc	87.00	10.15	0.05	10.10
15	Badgaon	Iswal	DW	Limestone	L.s..	25.30	25.70	21.50	4.20
16	Badgaon	Iswal	PZ	Limestone	L.s..	60.00	31.53	23.10	8.43
17	Badgaon	Kadia	DW	Phylite	Ph	16.50	13.15	1.54	11.61
18	Badgaon	Kadia	PZ	Phylite	Ph	70.00	14.90	1.32	13.58
19	Badgaon	Kadmal	DW	Phylite	Ph	16.00	10.65	1.68	8.97
20	Badgaon	Kailashpuri	DW	Phylite	Ph	10.75	5.00	0.30	4.70
21	Badgaon	Kaloda	DW	Phylite	Ph	18.50	15.65	8.00	7.65
22	Badgaon	Kaloda	PZ	Gneiss	Gn	80.00	52.40	20.85	31.55
23	Badgaon	Kathar	DW	Phylite	Ph	18.00	11.20	0.65	10.55
24	Badgaon	Madar	DW	Gneiss	Gn	26.50	20.70	1.67	19.03

SN	Block	Name of Village	Type of Well	Hydrogeological Formation	Zone	TD (m)	WL Pre 19 (m) bgl	WL Post 19 (m) bgl	Fluctuation Pre 19-Post 19
25	Badgaon	Madar	PZ	Phyllite/Schist	Ph/Sc	90.00	23.65	12.35	11.30
26	Badgaon	Morwaniya	DW	Phylite	Ph	9.90	Dry	0.60	-
27	Badgaon	Morwaniya	PZ	Phylite	Ph	70.00	Not Open	Not Open	-
28	Badgaon	Rama	DW	Limestone	L.s..	29.50	Dry	9.10	-
29	Badgaon	Rama	PZ	Limestone	L.s..	80.00	65.00	9.58	55.42
30	Badgaon	Sukher	DW	Phylite	Ph	22.40	Dry	1.20	-
31	Badgaon	Sukher	PZ	Phylite	Ph	50.00	Not Open	Not Open	-
32	Badgaon	Thoor	DW	Gneiss	Gn	25.50	18.95	2.43	16.52
33	Bhinder	Bargaon	DW	Gneiss	Gn	26.70	22.20	5.80	16.40
34	Bhinder	Bargaon	PZ	Gneiss	Gn	80.00	20.20	1.97	18.23
35	Bhinder	Bhatewer	DW	Gneiss	Gn	19.50	10.20	4.45	5.75
36	Bhinder	Bhatewer	PZ	Gneiss	Gn	80.00	3.95	0.10	3.85
37	Bhinder	Bhinder	DW	Gneiss	Gn	32.70	23.30	9.00	14.30
38	Bhinder	Bhinder	PZ	Gneiss	Gn	28.00	10.70	4.50	6.20
39	Bhinder	Chol	PZ	Gneiss	Gn	90.00	18.10	7.60	10.50
40	Bhinder	Daroli	DW	Limestone	Ls	19.95	9.75	4.35	5.40
41	Bhinder	Daroli	PZ	Limestone	Ls	70.00	EMP	EMP	-
42	Bhinder	Gotipa	DW	Gneiss	Gn	21.00	9.55	0.50	9.05
43	Bhinder	Goonpri	DW	Gneiss	Gn	22.85	17.25	3.15	14.10
44	Bhinder	Goonpri	PZ	Gneiss	Gn	60.00	23.20	10.35	12.85
45	Bhinder	Hariyao	DW	Gneiss	Gn	19.85	21.67	1.00	20.67
46	Bhinder	Kanor	DW	Gneiss	Gn	12.25	Dry	3.15	-
47	Bhinder	Kanor	PZ	Gneiss	Gn	78.00	Not Open	Not Open	-
48	Bhinder	Kheroda	DW	Gneiss	Gn	28.80	24.20	8.00	16.20
49	Bhinder	Kheroda	PZ	Gneiss	Gn	50.00	EMP	EMP	-
50	Bhinder	Khokharwas	DW	Gneiss	Gn	18.75	5.00	4.40	0.60
51	Bhinder	Kunthwas	DW	Gneiss	Gn	27.00	17.55	4.40	13.15
52	Bhinder	Lalpura	DW	Gneiss	Gn	25.00	22.15	8.20	13.95
53	Bhinder	Lalpura	PZ	Gneiss	Gn	80.00	20.05	5.30	14.75
54	Bhinder	Loonada	DW	Gneiss	Gn	17.20	16.70	2.50	14.20
55	Bhinder	Loonada	PZ	Gneiss	Gn	48.00	Filled	Filled	-
56	Bhinder	Manderiya	DW	Limestone	Ls	16.10	5.95	1.67	4.28
57	Bhinder	Mand Kalan	DW	Gneiss	Gn	20.50	18.40	6.85	11.55
58	Bhinder	Maseegpura	DW	Gneiss	Gn	20.50	17.25	3.25	14.00
59	Bhinder	Maseegpura	PZ	Gneiss	Gn	80.00	39.20	6.00	33.20
60	Bhinder	Mavli Dangiyan	DW	Gneiss	Gn	11.80	5.60	0.50	5.10
61	Bhinder	Menar	DW	Gneiss	Gn	25.00	17.50	4.00	13.50
62	Bhinder	Modi	DW	Gneiss	Gn	31.50	18.75	2.37	16.38
63	Bhinder	Modi	PZ	Gneiss	Gn	80.00	12.50	4.30	8.20
64	Bhinder	Pithalpura	DW	Gneiss	Gn	28.00	Dry	2.25	-
65	Bhinder	Puriya Kheri	DW	Gneiss	Gn	18.00	17.65	2.00	15.65
66	Bhinder	Puriya Kheri	PZ	Gneiss	Gn	70.00	19.60	2.25	17.35
67	Bhinder	Nawaniya	DW	Gneiss	Gn	13.80	8.40	2.70	5.70
68	Bhinder	Nawaniya	PZ	Gneiss	Gn	75.00	7.90	0.77	7.13
69	Bhinder	Neemri	DW	Gneiss	Gn	16.00	9.00	2.15	6.85
70	Bhinder	Neemri	PZ	Gneiss	Gn	70.00	12.45	4.40	8.05
71	Bhinder	Panoond	DW	Gneiss	Gn	12.05	7.48	4.00	3.48

SN	Block	Name of Village	Type of Well	Hydrogeological Formation	Zone	TD (m)	WL Pre 19 (m) bgl	WL Post 19 (m) bgl	Fluctuation Pre 19-Post 19
72	Bhinder	Rundera	DW	Gneiss	Gn	22.70	13.50	2.40	11.10
73	Bhinder	Rundera	PZ	Gneiss	Gn	90.00	5.40	1.70	3.70
74	Bhinder	Tarawat	DW	Gneiss	Gn	17.60	9.00	3.82	5.18
75	Bhinder	Tarawat	PZ	Gneiss	Gn	70.00	Not Open	Not Open	-
76	Bhinder	Ummedpura	PZ	Gneiss	Gn	77.00	8.83	0.60	8.23
77	Bhinder	Vallabhnagar	DW	Gneiss	Gn	25.70	8.30	3.75	4.55
78	Bhinder	Vallabhnagar	PZ	Gneiss	Gn	37.00	4.55	0.60	3.95
79	Bhinder	Varnoda	DW	Gneiss	Gn	14.25	13.10	1.65	11.45
80	Bhinder	Warni	DW	Gneiss	Gn	22.00	16.70	4.10	12.60
81	Bhinder	Warni	PZ	Gneiss	Gn	73.00	Not Measured	6.65	-
82	Girwa	Baleecha	DW	Phylite	Ph	19.20	15.00	2.10	12.90
83	Girwa	Baleecha	PZ	Phylite	Ph	80.00	31.10	2.83	28.27
84	Girwa	Barapal	DW	Phylite	Ph	10.50	2.83	0.10	2.73
85	Girwa	Dakan Kotra	PZ	Gneiss	Gn	90.00	33.20	3.95	29.25
86	Girwa	Debari	DW	Phylite	Ph	25.00	16.73	4.55	12.18
87	Girwa	Deimata	PZ	Phylite	Ph	90.00	8.65	2.38	6.27
88	Girwa	Dhool Ki Pati	DW	Limestone	LS.	18.55	7.30	2.48	4.82
89	Girwa	Kanpur	DW	Phylite	Ph	16.20	5.74	3.50	2.24
90	Girwa	Kagra	PZ	Phylite	Ph	90.00	7.09	2.05	5.04
91	Girwa	Kaya	DW	Phylite	Ph	14.50	7.08	3.83	3.25
92	Girwa	Kaya	PZ	Phylite	Ph	50.00	Not Open	Not Open	-
93	Girwa	Lakarwas	DW	Phylite	Ph	16.75	9.37	3.00	6.37
94	Girwa	Lakarwas	PZ	Phylite	Ph	70.00	Not Open	4.15	-
95	Girwa	Manwa Ka Khera	DW	Phylite	Ph	20.90	6.40	troyed in r	-
96	Girwa	Nai	DW	Phylite	Ph	17.30	15.20	4.77	10.43
97	Girwa	Nayaguda	PZ	Phylite	Ph	80.00	10.15	1.60	8.55
98	Girwa	Nora	DW	Phylite	Ph	25.00	23.80	5.60	18.20
99	Girwa	Nora	PZ	Phylite	Ph	50.00	38.35	8.75	29.60
100	Girwa	Padoona	DW	Phylite	Ph	10.50	5.00	1.16	3.84
101	Girwa	Peepalwas	DW	Phylite	Ph	18.00	Dry	3.05	-
102	Girwa	Sisarma	PZ	Phylite	Ph	40.00	25.10	9.95	15.15
103	Girwa	Teeri	DW	Phylite	Ph	9.50	3.30	0.30	3.00
104	Girwa	Teetardi	DW	Phylite	Ph	19.00	9.50	1.15	8.35
105	Girwa	Udaipur I	DW	Phylite	Ph	17.25	13.85	4.44	9.41
106	Girwa	Udaipur Ii	DW	Phylite	Ph	28.00	18.05	3.40	14.65
107	Girwa	Udaipur Iii	DW	Phylite	Ph	14.30	9.45	2.10	7.35
108	Girwa	Udaipur Iv	DW	Phylite	Ph	19.80	9.30	8.00	1.30
109	Girwa	Umra	DW	Limestone	Ls.	33.50	Dry	Dry	-
110	Girwa	Umra	PZ	Limestone	Ls.	50.00	40.38	52.00	-11.62
111	Gogunda	Jaswantgarh	DW	Schist	Sc	11.65	Dry	1.05	-
112	Gogunda	Jhadoli	DW	Schist	Sc	15.00	10.30	1.30	9.00
113	Gogunda	Rawalia Khurd	DW	Schist	Sc	22.30	Dry	1.40	-
114	Gogunda	Rawalia Khurd	PZ	Schist	Sc	75.00	Filled/Not Open	ed/Not Op	-
115	Gogunda	Semtal	DW	Schist	Sc	17.50	15.00	5.35	9.65
116	Gogunda	Bagrunda	DW	Phylite	Ph	16.50	16.30	5.55	10.75
117	Gogunda	Bhadvi Ka Guda	DW	Phylite	Ph	15.30	11.55	1.70	9.85
118	Gogunda	Chatiya Khedi	DW	Phylite	Ph	20.00	Dry	1.82	-

SN	Block	Name of Village	Type of Well	Hydrogeological Formation	Zone	TD (m)	WL Pre 19 (m) bgl	WL Post 19 (m) bgl	Fluctuation Pre 19-Post 19
119	Gogunda	Gogunda	DW	Phylite	Ph	26.00	Dry	5.70	-
120	Gogunda	Mada	DW	Phylite	Ph	22.60	19.70	3.35	16.35
121	Gogunda	Majam	DW	Phylite	Ph	13.00	10.02	0.88	9.14
122	Gogunda	Majam	PZ	Phyllite/Schist	Ph/Sc	77.00	6.70	1.90	4.80
123	Gogunda	Majawad	DW	Phylite	Ph	14.20	Dry	1.92	-
124	Gogunda	Majawad	PZ	Phyllite/Schist	Ph/Sc	80.00	9.80	3.70	6.10
125	Gogunda	Mokhi	DW	Phylite	Ph	8.00	4.02	3.45	0.57
126	Gogunda	Padawali Kalan	DW	Schist	Sc	15.74	11.93	3.98	7.95
127	Gogunda	Suran	PZ	Phyllite/Schist	Ph/Sc	90.00	3.00	2.20	0.80
128	Gogunda	Wani	DW	Phylite	Ph	22.00	16.00	1.60	14.40
129	Jhadol	Adkaliya	DW	Phyllite/Schist	Ph/Sc	14.60	9.63	2.15	7.48
130	Jhadol	Badrana	PZ	Phyllite/Schist	Ph/Sc	80.00	12.75	3.90	8.85
131	Jhadol	Bagpura	DW	Phyllite/Schist	Ph/Sc	14.50	Dry	1.15	-
132	Jhadol	Bari	DW	Phyllite/Schist	Ph/Sc	6.17	1.80	1.36	0.44
133	Jhadol	Damana	DW	Phyllite/Schist	Ph/Sc	16.00	11.54	4.65	6.89
134	Jhadol	Dhimdi	DW	Phyllite/Schist	Ph/Sc	11.60	10.30	3.20	7.10
135	Jhadol	Dhimdi	PZ	Phyllite/Schist	Ph/Sc	90.00	28.55	13.70	14.85
136	Jhadol	Gogla	DW	Phyllite/Schist	Ph/Sc	18.00	18.00	6.75	11.25
137	Jhadol	Goran	DW	Phyllite/Schist	Ph/Sc	29.00	Dry	6.48	-
138	Jhadol	Gorana	DW	Phyllite/Schist	Ph/Sc	40.00	35.40	7.30	28.10
139	Jhadol	Jhadol	DW	Phyllite/Schist	Ph/Sc	18.90	16.45	8.05	8.40
140	Jhadol	Jhadol	PZ	Phyllite/Schist	Ph/Sc	50.00	Roots	Roots	-
141	Jhadol	Kanthariya	DW	Phyllite/Schist	Ph/Sc	11.55	Dry	1.65	-
142	Jhadol	Khakhar	DW	Phyllite/Schist	Ph/Sc	14.90	11.64	5.43	6.21
143	Jhadol	Kochla	DW	Phyllite/Schist	Ph/Sc	17.50	15.75	5.00	10.75
144	Jhadol	Lakha Guda	PZ	Phyllite/Schist	Ph/Sc	30.00	6.55	3.08	3.47
145	Jhadol	Lunawaton Ka Khera	DW	Phyllite/Schist	Ph/Sc	10.52	8.13	3.00	5.13
146	Jhadol	Makradeo	DW	Phyllite/Schist	Ph/Sc	17.65	Dry	7.30	-
147	Jhadol	Makradeo	PZ	Phyllite/Schist	Ph/Sc	70.00	16.35	5.85	10.50
148	Jhadol	Nandbel	DW	Phyllite/Schist	Ph/Sc	15.60	Dry	10.95	-
149	Jhadol	Nandbel	PZ	Phyllite/Schist	Ph/Sc	70.00	27.80	9.10	18.70
150	Jhadol	Ogna	DW	Phyllite/Schist	Ph/Sc	15.00	10.30	6.20	4.10
151	Jhadol	Ora	DW	Phyllite/Schist	Ph/Sc	14.00	9.55	1.57	7.98
152	Jhadol	Galdhar	DW	Quartzite	Q	10.50	Dry	1.90	-
153	Jhadol	Kyariya	DW	Quartzite	Q	15.00	12.30	6.90	5.40
154	Jhadol	Moh. Phalasiya	DW	Quartzite	Q	9.20	8.30	3.95	4.35
155	Jhadol	Moh. Phalasiya	PZ	Schist	Sc	58.00	4.45	3.05	1.40
156	Jhadol	Wangli	PZ	Phyllite/Schist	Ph/Sc	90.00	8.53	3.00	5.53
157	Jhallara	Amlawa	DW	Phyllite/Schist	Ph/Sc	13.00	11.50	0.10	11.40
158	Jhallara	Devad	PZ	Gneiss	Gn	80.00	5.35	0.05	5.30
159	Jhallara	Manpura	DW	Phyllite/Schist	Ph/Sc	8.00	4.15	0.30	3.85
160	Jhallara	Manpura	PZ	Gneiss	Gn	90.00	6.29	1.01	5.28
161	Jhallara	Matasula	DW	Phyllite/Schist	Ph/Sc	9.80	3.10	0.10	3.00
162	Jhallara	Jaitana	DW	Phyllite/Schist	Ph/Sc	14.00	3.50	0.63	2.87
163	Jhallara	Samora	DW	Phyllite/Schist	Ph/Sc	12.50	3.45	0.46	2.99
164	Jhallara	Banora	DW	Gneiss	Gn	16.30	Dry	2.60	-
165	Jhallara	Bhawarana	DW	Gneiss	Gn	22.50	6.74	0.80	5.94

SN	Block	Name of Village	Type of Well	Hydrogeological Formation	Zone	TD (m)	WL Pre 19 (m) bgl	WL Post 19 (m) bgl	Fluctuation Pre 19-Post 19
166	Jhallara	Malpur	DW	Gneiss	Gn	9.10	Dry	Dry	-
167	Jhallara	Jhallara	DW	Gneiss	Gn	13.80	7.50	1.03	6.47
168	Jhallara	Kalyana Kalan	DW	Gneiss	Gn	12.50	7.43	3.87	3.56
169	Jhallara	Kenar	PZ	Gneiss	Gn	70.00	7.37	0.30	7.07
170	Jhallara	Kholri	DW	Gneiss	Gn	12.00	5.07	1.30	3.77
171	Jhallara	Sheshpur	DW	Gneiss	Gn	13.55	5.90	0.80	5.10
172	Jhallara	Salkawato Ka Guda	PZ	Gneiss	Gn	80.00	7.43	4.63	2.80
173	Kherwara	Banjarwara	DW	Phyllite/Schist	Ph/Sc	10.00	4.00	0.10	3.90
174	Kherwara	Bawalwara	DW	Phyllite/Schist	Ph/Sc	14.10	3.40	0.20	3.20
175	Kherwara	Bawalwara	PZ	Phyllite/Schist	Ph/Sc	50.00	Not Open	Not Open	-
176	Kherwara	Bhanda	DW	Phyllite/Schist	Ph/Sc	13.90	8.60	0.25	8.35
177	Kherwara	Bhanda	PZ	Phyllite/Schist	Ph/Sc	70.00	Not Open	Not Open	-
178	Kherwara	Bhomtawara	PZ	Phyllite/Schist	Ph/Sc	90.00	19.00	2.60	16.40
179	Kherwara	Chhani	DW	Phyllite/Schist	Ph/Sc	15.60	13.00	0.10	12.90
180	Kherwara	Dheekwas	DW	Phyllite/Schist	Ph/Sc	7.50	5.95	0.60	5.35
181	Kherwara	Jawas	DW	Phyllite/Schist	Ph/Sc	12.50	8.00	1.70	6.30
182	Kherwara	Kanwai	DW	Phyllite/Schist	Ph/Sc	11.85	10.80	8.70	2.10
183	Kherwara	Kanwai	PZ	Phyllite/Schist	Ph/Sc	70.00	14.30	1.10	13.20
184	Kherwara	Kelwara-B	PZ	Phyllite/Schist	Ph/Sc	90.00	21.40	5.45	15.95
185	Kherwara	Kherwara	DW	Phyllite/Schist	Ph/Sc	15.00	9.00	0.60	8.40
186	Kherwara	Kherwara	PZ	Phyllite/Schist	Ph/Sc	50.00	12.20	5.75	6.45
187	Kherwara	Nayagaon	DW	Phyllite/Schist	Ph/Sc	13.27	Dry	0.80	-
188	Kherwara	Nayagaon	PZ	Phyllite/Schist	Ph/Sc	70.00	25.61	5.25	20.36
189	Kherwara	Patiya	DW	Phyllite/Schist	Ph/Sc	11.00	Dry	2.75	-
190	Kherwara	Rani	DW	Phyllite/Schist	Ph/Sc	6.10	Dry	0.80	-
191	Kherwara	Sulai	DW	Phyllite/Schist	Ph/Sc	9.40	4.10	0.94	3.16
192	Kherwara	Sulai	PZ	Phyllite/Schist	Ph/Sc	70.00	Not Open	Not Open	-
193	Kherwara	Upla Thuriya	PZ	Phyllite/Schist	Ph/Sc	90.00	17.50	3.98	13.52
194	Kotra	Cheekala	DW	Schist	Sc	15.75	15.83	8.73	7.10
195	Kotra	Jogiwara	DW	Schist	Sc	10.00	6.80	3.47	3.33
196	Kotra	Jura	DW	Schist	Sc	11.80	7.50	3.00	4.50
197	Kotra	Kotra	DW	Schist	Sc	15.35	11.95	4.05	7.90
198	Kotra	Mahari	DW	Schist	Sc	20.00	11.25	8.43	2.82
199	Kotra	Mamer	DW	Schist	Sc	14.00	9.40	3.25	6.15
200	Kotra	Mamer	PZ	Gneiss	Gn	70.00	6.90	Not Open	-
201	Kotra	Sandmariya (B)	DW	Schist	Sc	14.00	8.85	1.05	7.80
202	Kotra	Sandmariya (B)	PZ	Gneiss	Gn	70.00	Not Open	Not Open	-
203	Kotra	Sara	DW	Schist	Sc	11.00	12.00	2.50	9.50
204	Kotra	Semalthala	PZ	Gneiss	Gn	90.00	9.15	Not Open	-
205	Kotra	Bhuja	PZ	Gneiss	Gn	80.00	12.59	5.55	7.04
206	Kotra	Bikarni	DW	Granite	G	12.90	3.60	2.17	1.43
207	Kotra	Bikarni	PZ	Gneiss	Gn	70.00	Not Open	Not Open	-
208	Kotra	Deola	DW	Granite	G	9.40	6.30	2.70	3.60
209	Kotra	Deola	PZ	Gneiss	Gn	70.00	16.15	8.20	7.95
210	Kotra	Dhadhamata	PZ	Schist	Sc	71.00	12.80	2.30	10.50
211	Kotra	Kagwas	DW	Granite	G	11.00	6.92	0.55	6.37
212	Kotra	Kagwas	PZ	Granite	G	50.00	5.95	0.70	5.25

SN	Block	Name of Village	Type of Well	Hydrogeological Formation	Zone	TD (m)	WL Pre 19 (m) bgl	WL Post 19 (m) bgl	Fluctuation Pre 19-Post 19
213	Kotra	Khajooriya	DW	Limestone	Ls	11.65	6.86	1.48	5.38
214	Kotra	Khanpa	DW	Granite	G	11.00	8.00	3.80	4.20
215	Kotra	Kyari	DW	Granite	G	7.50	Dry	2.00	-
216	Kotra	Malwa Ka Chora	DW	Granite	G	11.65	10.60	3.30	7.30
217	Kotra	Malwa Ka Chora	PZ	Granite	G	50.00	Filled after 12 m	4.45	-
218	Kotra	Mandwa	DW	Granite	G	12.10	Dry	Dry	-
219	Kotra	Peelka	DW	Granite	G	15.00	4.95	0.10	4.85
220	Kotra	Sulao	DW	Granite	G	17.10	11.70	3.10	8.60
221	Kurabar	Jhamarkotra	DW	Phylite	Ph	26.60	Not Approachable	Approach	-
222	Kurabar	Bambora	DW	Gneiss	Gn	18.50	7.84	1.50	6.34
223	Kurabar	Bambora	PZ	Gneiss	Gn	50.00	6.53	0.10	6.43
224	Kurabar	Bhesra Kallan	DW	Gneiss	Gn	20.00	Dry	8.30	-
225	Kurabar	Bhesra Kallan	PZ	Gneiss	Gn	73.00	32.25	14.28	17.97
226	Kurabar	Bichhri	DW	Gneiss	Gn	15.10	4.60	1.30	3.30
227	Kurabar	Bichhri	PZ	Gneiss	Gn	80.00	Filled after 5.85 m	1.42	-
228	Kurabar	Gudli	DW	Gneiss	Gn	11.50	6.46	3.10	3.36
229	Kurabar	Gudli	PZ	Gneiss	Gn	75.00	9.62	3.00	6.62
230	Kurabar	Hathido	PZ	Phylite	Ph	80.00	14.30	Not Approachable	-
231	Kurabar	Jagat	DW	Gneiss	Gn	18.90	13.65	1.12	12.53
232	Kurabar	Jagat	PZ	Gneiss	Gn	80.00	8.00	1.40	6.60
233	Kurabar	Jodhpuriya	PZ	Gneiss	Gn	90.00	15.64	5.40	10.24
234	Kurabar	Kurabar	DW	Gneiss	Gn	18.80	17.17	3.30	13.87
235	Kurabar	Kurabar	PZ	Gneiss	Gn	80.00	13.99	4.55	9.44
236	Kurabar	Mamadeo	PZ	Gneiss	Gn	80.00	3.82	1.90	1.92
237	Kurabar	Panunda	DW	Gneiss	Gn	16.75	16.25	0.10	16.15
238	Kurabar	Pheela (B)	DW	Gneiss	Gn	12.90	3.23	1.25	1.98
239	Kurabar	Sakroda	DW	Gneiss	Gn	27.60	21.90	7.40	14.50
240	Kurabar	Sakroda	PZ	Gneiss	Gn	43.00	Not Open	Not Open	-
241	Kurabar	Sheeshvi	DW	Gneiss	Gn	21.00	11.20	1.83	9.37
242	Kurabar	Wali	DW	Gneiss	Gn	22.70	17.90	1.33	16.57
243	Lasadiya	Anadiyo Ka Guda	DW	Gneiss	Gn	13.60	8.30	4.20	4.10
244	Lasadiya	Agar	DW	Gneiss	Gn	10.00	9.00	0.30	8.70
245	Lasadiya	Agar	PZ	Gneiss	Gn	50.00	19.27	7.55	11.72
246	Lasadiya	Anjani	DW	Gneiss	Gn	15.00	8.87	0.10	8.77
247	Lasadiya	Anjani	PZ	Gneiss	Gn	80.00	25.15	6.60	18.55
248	Lasadiya	Arniya	DW	Gneiss	Gn	13.45	12.45	7.00	5.45
249	Lasadiya	Baleecha	DW	Gneiss	Gn	22.50	24.34	3.65	20.69
250	Lasadiya	Baleecha	PZ	Gneiss	Gn	80.00	12.30	11.35	0.95
251	Lasadiya	Beda Sota	DW	Gneiss	Gn	26.10	20.00	2.55	17.45
252	Lasadiya	Beda Sota	PZ	Gneiss	Gn	80.00	16.65	8.85	7.80
253	Lasadiya	Bharev	PZ	Gneiss	Gn	90.00	Not Approachable	Not Open	-
254	Lasadiya	Bor Ka Pani	PZ	Gneiss	Gn	60.00	10.37	4.25	6.12
255	Lasadiya	Dani Talai	PZ	Gneiss	Gn	70.00	30.26	10.50	19.76
256	Lasadiya	Gujra Ka Guda	DW	Gneiss	Gn	17.60	14.29	4.60	9.69
257	Lasadiya	Kachumara	DW	Gneiss	Gn	31.00	31.00	7.95	23.05
258	Lasadiya	Kachumara	PZ	Gneiss	Gn	80.00	Not Measured	13.30	-
259	Lasadiya	Kalibheet	DW	Gneiss	Gn	19.00	10.65	9.80	0.85

SN	Block	Name of Village	Type of Well	Hydrogeological Formation	Zone	TD (m)	WL Pre 19 (m) bgl	WL Post 19 (m) bgl	Fluctuation Pre 19-Post 19
260	Lasadiya	Kalibheet	PZ	Gneiss	Gn	80.00	22.60	12.55	10.05
261	Lasadiya	Kandela	PZ	Gneiss	Gn	90.00	18.75	9.85	8.90
262	Lasadiya	Kasotiya	DW	Gneiss	Gn	18.50	23.00	4.00	19.00
263	Lasadiya	Kun	DW	Gneiss	Gn	16.00	11.90	3.16	8.74
264	Lasadiya	Kun	PZ	Gneiss	Gn	50.00	6.80	2.75	4.05
265	Lasadiya	Laku Ka Lewa	DW	Gneiss	Gn	17.50	12.55	6.70	5.85
266	Lasadiya	Lasadiya	DW	Gneiss	Gn	9.30	Dry	1.00	-
267	Lasadiya	Lasadiya	PZ	Gneiss	Gn	80.00	16.90	7.10	9.80
268	Lasadiya	Taken	DW	Gneiss	Gn	9.30	5.52	1.50	4.02
269	Lasadiya	Takatpura	PZ	Gneiss	Gn	70.00	18.47	1.38	17.09
270	Mavli	Boyana	DW	Phyllite/Schist	Ph/Sc	20.80	17.68	3.35	14.33
271	Mavli	Boyana	PZ	Gneiss	Gn	80.00	14.60	4.50	10.10
272	Mavli	Ghasa	DW	Phyllite/Schist	Ph/Sc	21.35	17.10	3.75	13.35
273	Mavli	Ghasa	PZ	Phyllite/Schist	Ph/Sc	50.00	18.10	5.00	13.10
274	Mavli	Khemli	DW	Phyllite/Schist	Ph/Sc	23.05	18.98	5.25	13.73
275	Mavli	Sangwa	DW	Phyllite/Schist	Ph/Sc	22.80	Dry	3.72	-
276	Mavli	Akodra	DW	Gneiss	Gn	21.40	12.29	8.85	3.44
277	Mavli	Badgaon	DW	Gneiss	Gn	16.35	14.70	1.20	13.50
278	Mavli	Badgaon	PZ	Gneiss	Gn	80.00	9.35	2.25	7.10
279	Mavli	Bansliya	DW	Gneiss	Gn	18.50	13.70	2.80	10.90
280	Mavli	Bhansol	DW	Gneiss	Gn	23.30	14.60	1.24	13.36
281	Mavli	Bhansol	PZ	Gneiss	Gn	80.00	17.93	5.45	12.48
282	Mavli	Beeka Khera - 1	PZ	Gneiss	Gn	34.00	Filled	Filled	-
283	Mavli	Beeka Khera -11	PZ	Gneiss	Gn	27.50	13.40	5.00	8.40
284	Mavli	Bikarni	DW	Gneiss	Gn	22.50	20.80	1.68	19.12
285	Mavli	Cheepi Khera	DW	Gneiss	Gn	23.75	17.05	5.65	11.40
286	Mavli	Chundawat Kheri	DW	Phyllite/Schist	Ph/Sc	16.80	11.95	3.80	8.15
287	Mavli	Dabok	DW	Gneiss	Gn	23.50	Destroyed	Destroyed	-
288	Mavli	Dhaneriya	DW	Gneiss	Gn	19.40	17.60	10.30	7.30
289	Mavli	Dhundhiya	DW	Gneiss	Gn	24.50	Dry	7.70	-
290	Mavli	Dhundhiya	PZ	Gneiss	Gn	50.00	39.30	9.00	30.30
291	Mavli	Fateh Nagar	DW	Gneiss	Gn	26.50	17.10	3.55	13.55
292	Mavli	Jawanji Ka Khera	DW	Gneiss	Gn	27.00	19.30	3.80	15.50
293	Mavli	Jawanji Ka Khera	PZ	Gneiss	Gn	80.00	18.28	0.80	17.48
294	Mavli	Jeewana	DW	Gneiss	Gn	22.80	16.70	12.00	4.70
295	Mavli	Jeewana	PZ	Gneiss	Gn	80.00	22.05	12.00	10.05
296	Mavli	Jodhana	PZ	Gneiss	Gn	80.00	5.60	1.60	4.00
297	Mavli	Khempur	DW	Gneiss	Gn	20.00	20.10	3.08	17.02
298	Mavli	Ladani (B)	DW	Gneiss	Gn	28.00	15.80	7.40	8.40
299	Mavli	Ladani (B)	PZ	Gneiss	Gn	80.00	14.09	4.30	9.79
300	Mavli	Mankhand	DW	Gneiss	Gn	23.50	18.65	12.00	6.65
301	Mavli	Mavli	DW	Gneiss	Gn	22.00	18.20	5.75	12.45
302	Mavli	Mavli	PZ	Gneiss	Gn	50.00	Not Open	Not Open	-
303	Mavli	Mavli	PZ	Gneiss	Gn	80.00	8.17	5.75	2.42
304	Mavli	Merta	DW	Gneiss	Gn	26.00	9.04	5.75	3.29
305	Mavli	Morath	DW	Gneiss	Gn	35.00	Dry	13.80	-
306	Mavli	Morath	PZ	Gneiss	Gn	80.00	6.58	1.45	5.13

SN	Block	Name of Village	Type of Well	Hydrogeological Formation	Zone	TD (m)	WL Pre 19 (m) bgl	WL Post 19 (m) bgl	Fluctuation Pre 19-Post 19
307	Mavli	Nahar Magra	DW	Gneiss	Gn	24.10	14.08	1.98	12.10
308	Mavli	Nahar Magra	PZ	Gneiss	Gn	80.00	20.03	16.60	3.43
309	Mavli	Namri (B)	DW	Gneiss	Gn	17.45	Dry	0.57	-
310	Mavli	Namri (B)	PZ	Gneiss	Gn	65.00	17.84	Not Open	-
311	Mavli	Palana Kalan	DW	Gneiss	Gn	21.80	14.19	6.45	7.74
312	Mavli	Royada	PZ	Gneiss	Gn	80.00	7.60	4.10	3.50
313	Mavli	Sakroda	DW	Gneiss	Gn	20.80	16.00	4.30	11.70
314	Mavli	Sakroda	PZ	Gneiss	Gn	70.00	EMP	EMP	-
315	Mavli	Salera Khurd	DW	Gneiss	Gn	22.35	21.64	10.00	11.64
316	Mavli	Thamla	DW	Gneiss	Gn	22.50	21.02	6.00	15.02
317	Mavli	Thamla	PZ	Gneiss	Gn	90.00	30.40	19.30	11.10
318	Mavli	Vasni Khurd	PZ	Gneiss	Gn	74.00	11.05	2.90	8.15
319	Phalasiya	Amliya	DW	Phyllite/Schist	Ph/Sc	10.90	Dry	3.85	-
320	Phalasiya	Kherad	PZ	Phyllite/Schist	Ph/Sc	80.00	4.62	0.05	4.57
321	Phalasiya	Kolyari	DW	Phyllite/Schist	Ph/Sc	9.40	5.00	1.55	3.45
322	Phalasiya	Kolyari	PZ	Phyllite/Schist	Ph/Sc	50.00	Not Open	Not Open	-
323	Phalasiya	Nayagaon	PZ	Quartzite	Q	90.00	10.30	8.10	2.20
324	Phalasiya	Phalasiya	DW	Phyllite/Schist	Ph/Sc	15.00	8.62	6.25	2.37
325	Phalasiya	Peepalbara	DW	Phyllite/Schist	Ph/Sc	11.00	4.98	1.60	3.38
326	Phalasiya	Peepalbara	PZ	Phyllite/Schist	Ph/Sc	90.00	5.80	1.75	4.05
327	Phalasiya	Som	DW	Phyllite/Schist	Ph/Sc	11.00	Dry	3.60	-
328	Phalasiya	Som	PZ	Phyllite/Schist	Ph/Sc	50.00	EMP	EMP	-
329	Phalasiya	Beeroti	DW	Quartzite	Q	17.50	Dry	Dry	-
330	Rikhabdeo	Bhoodar	DW	Phyllite/Schist	Ph/Sc	9.55	3.81	0.62	3.19
331	Rikhabdeo	Bhoodar	PZ	Phyllite/Schist	Ph/Sc	90.00	19.43	6.70	12.73
332	Rikhabdeo	Gadawat Gorimba	DW	Phyllite/Schist	Ph/Sc	10.80	Dry	1.50	-
333	Rikhabdeo	Garnala Kotra	DW	Phyllite/Schist	Ph/Sc	10.35	Dry	2.50	-
334	Rikhabdeo	Gumanpura	PZ	Phyllite/Schist	Ph/Sc	80.00	Not Approachable	1.70	-
335	Rikhabdeo	Peepli 'B'	DW	Phyllite/Schist	Ph/Sc	10.55	Destroyed	Destroyed	-
336	Rikhabdeo	Peepli 'B'	PZ	Phyllite/Schist	Ph/Sc	70.00	12.45	4.68	7.77
337	Rikhabdeo	Rikhabdeo	DW	Phyllite/Schist	Ph/Sc	11.90	11.07	6.00	5.07
338	Rikhabdeo	Rikhabdeo	PZ	Phyllite/Schist	Ph/Sc	50.00	12.44	7.07	5.37
339	Rikhabdeo	Rikhabdeo Road	DW	Phyllite/Schist	Ph/Sc	11.25	5.19	1.05	4.14
340	Rikhabdeo	Dhelana	DW	Phyllite/Schist	Ph/Sc	15.90	4.80	1.00	3.80
341	Rikhabdeo	Dhelana	PZ	Phyllite/Schist	Ph/Sc	70.00	10.65	4.95	5.70
342	Rikhabdeo	Ghodi	DW	Phyllite/Schist	Ph/Sc	16.00	10.40	4.35	6.05
343	Rikhabdeo	Kalyanpura	DW	Phyllite/Schist	Ph/Sc	10.30	7.45	5.10	2.35
344	Rikhabdeo	Kalyanpura	PZ	Phyllite/Schist	Ph/Sc	70.00	11.55	6.50	5.05
345	Rikhabdeo	Kojawada	PZ	Phyllite/Schist	Ph/Sc	90.00	7.70	1.63	6.07
346	Salumber	Baroda	DW	Phyllite/Schist	Ph/Sc	15.20	5.00	2.00	3.00
347	Salumber	Baroda	PZ	Phyllite/Schist	Ph/Sc	50.00	8.40	2.80	5.60
348	Salumber	Baseetar Singawat	DW	Phyllite/Schist	Ph/Sc	13.50	4.60	0.10	4.50
349	Salumber	Dagar	DW	Phyllite/Schist	Ph/Sc	16.00	Dry	0.05	-
350	Salumber	Dharod	DW	Phyllite/Schist	Ph/Sc	19.50	4.08	0.65	3.43
351	Salumber	Salumbar	DW	Phyllite/Schist	Ph/Sc	13.50	7.40	3.76	3.64
352	Salumber	Salumbar	PZ	Phyllite/Schist	Ph/Sc	50.00	7.30	4.55	2.75
353	Salumber	Tharoda	DW	Gneiss	Gn	14.50	2.50	0.10	2.40

SN	Block	Name of Village	Type of Well	Hydrogeological Formation	Zone	TD (m)	WL Pre 19 (m) bgl	WL Post 19 (m) bgl	Fluctuation Pre 19-Post 19
354	Salumber	Edana	DW	Gneiss	Gn	12.80	9.40	0.70	8.70
355	Salumber	Edana	PZ	Gneiss	Gn	90.00	11.70	5.15	6.55
356	Salumber	Gaonra Pal	DW	Gneiss	Gn	16.85	15.00	2.80	12.20
357	Salumber	Gingla	DW	Gneiss	Gn	15.20	9.67	2.40	7.27
358	Salumber	Gurel	DW	Gneiss	Gn	11.20	9.70	0.05	9.65
359	Salumber	Karawali	DW	Gneiss	Gn	17.00	Dry	2.15	-
360	Salumber	Kharka	DW	Gneiss	Gn	13.00	8.30	3.10	5.20
361	Salumber	Madhawatpura	PZ	Phyllite/Schist	Ph/Sc	80.00	5.55	0.93	4.62
362	Salumber	Modpura	DW	Gneiss	Gn	12.50	Dry	3.55	-
363	Salumber	Utharda	DW	Gneiss	Gn	15.00	13.20	2.30	10.90
364	Salumber	Kherad	DW	Gneiss	Gn	11.50	3.40	0.83	2.57
365	Salumber	Kherad	PZ	Phyllite/Schist	Ph/Sc	80.00	19.80	2.60	17.20
366	Sarada	Deopura	DW	Gneiss	Gn	14.00	8.90	7.15	1.75
367	Sarada	Dhavdia	PZ	Phyllite/Schist	Ph/Sc	74.00	6.43	ɔt Measur	-
368	Sarada	Keora Kalan	DW	Phyllite/Schist	Ph/Sc	7.77	Dry	1.00	-
369	Sarada	Keora Kalan	PZ	Granite	G	70.00	13.85	5.60	8.25
370	Sarada	Padla	DW	Phyllite/Schist	Ph/Sc	11.70	Dry	1.35	-
371	Sarada	Parsad	DW	Phyllite/Schist	Ph/Sc	13.80	6.10	1.85	4.25
372	Sarada	Parsad	PZ	Phyllite/Schist	Ph/Sc	50.00	Interfernce of Roots	Roots	-
373	Sarada	Chawand	DW	Gneiss	Gn	14.50	11.40	0.70	10.70
374	Sarada	Chawand	PZ	Gneiss	Gn	50.00	Interfernce of Roots	Roots	-
375	Sarada	Chawand	PZ	Gneiss	Gn	90.00	17.35	Not Open	-
376	Sarada	Jawad	DW	Gneiss	Gn	10.80	8.55	1.00	7.55
377	Sarada	Juni Jhar	DW	Gneiss	Gn	4.50	2.00	1.52	0.48
378	Sarada	Nai Jhar	DW	Phyllite/Schist	Ph/Sc	16.80	15.70	0.10	15.60
379	Sarada	Nathara	DW	Phyllite/Schist	Ph/Sc	11.00	5.00	2.84	2.16
380	Sarada	Palodra	DW	Phyllite/Schist	Ph/Sc	10.00	3.60	0.75	2.85
381	Sarada	Palodra	PZ	Phyllite/Schist	Ph/Sc	50.00	13.76	5.40	8.36
382	Sarada	Rela	PZ	Phyllite/Schist	Ph/Sc	90.00	22.30	4.50	17.80
383	Sarada	Sagatara	DW	Gneiss	Gn	16.20	6.80	1.83	4.97
384	Sarada	Sarada	DW	Gneiss	Gn	9.20	Dry	0.68	-
385	Sarada	Sarasiyakad	PZ	Gneiss	Gn	80.00	17.52	2.40	15.12
386	Sarada	Dingri	DW	Gneiss	Gn	16.90	16.90	0.50	16.40
387	Sarada	Jhadol	DW	Phyllite/Schist	Ph/Sc	14.00	4.68	1.50	3.18
388	Sarada	Peeladhar	DW	Gneiss	Gn	19.50	14.30	3.90	10.40
389	Sayra	Dhundi	DW	Schist	Sc	18.70	13.05	3.02	10.03
390	Sayra	Baravali	PZ	Schist	Sc	80.00	13.80	8.67	5.13
391	Sayra	Barwara	PZ	Schist	Sc	67.00	3.67	1.75	1.92
392	Sayra	Bhanpura	DW	Schist	Sc	20.70	13.03	2.30	10.73
393	Sayra	Diyan	DW	Schist	Sc	12.15	7.15	1.05	6.10
394	Sayra	Dhol	PZ	Gneiss	Gn	85.00	6.35	0.50	5.85
395	Sayra	Kamol	DW	Schist	Sc	12.00	11.45	1.50	9.95
396	Sayra	Kamol	PZ	Schist	Sc	50.00	Roots at 8.00 m	1.30	-
397	Sayra	Karda	DW	Schist	Sc	21.00	15.85	1.08	14.77
398	Sayra	Karda	PZ	Schist	Sc	70.00	EMP	EMP	-
399	Sayra	Karda	PZ	Gneiss	Gn	80.00	9.70	2.40	7.30
400	Sayra	Nandeshama	DW	Schist	Sc	15.50	8.30	2.45	5.85

SN	Block	Name of Village	Type of Well	Hydrogeological Formation	Zone	TD (m)	WL Pre 19 (m) bgl	WL Post 19 (m) bgl	Fluctuation Pre 19-Post 19
401	Sayra	Nandeshama	PZ	Gneiss	Gn	80.00	7.46	Not Measured	-
402	Sayra	Padrada	DW	Schist	Sc	14.20	11.95	2.90	9.05
403	Sayra	Paner	DW	Schist	Sc	12.00	6.60	0.35	6.25
404	Sayra	Punawali	DW	Schist	Sc	17.60	14.50	5.40	9.10
405	Sayra	Sayra	DW	Schist	Sc	16.70	Dry	0.50	-
406	Sayra	Semar-A	DW	Schist	Sc	14.00	9.35	2.35	7.00
407	Sayra	Tarpal	DW	Schist	Sc	20.00	Dry	1.20	-
408	Sayra	Tarpal	PZ	Schist	Sc	50.00	Not Open	Not Open	-
409	Semari	Balua	PZ	Gneiss	Gn	62.00	16.98	2.60	14.38
410	Semari	Karanpuriya	PZ	Gneiss	Gn	90.00	8.42	0.41	8.01
411	Semari	Khad	PZ	Gneiss	Gn	90.00	34.70	11.30	23.40
412	Semari	Kunda	DW	Phyllite/Schist	Ph/Sc	11.00	7.50	0.10	7.40
413	Semari	Kunda	PZ	Phyllite/Schist	Ph/Sc	70.00	17.00	8.80	8.20
414	Semari	Semari	DW	Phyllite/Schist	Ph/Sc	11.80	5.70	0.85	4.85
415	Semari	Semari	PZ	Phyllite/Schist	Ph/Sc	50.00	EMP	EMP	-
416	Semari	Bhorai	DW	Phyllite/Schist	Ph/Sc	9.90	3.78	0.10	3.68
417	Semari	Bhorai	PZ	Phyllite/Schist	Ph/Sc	70.00	15.70	9.25	6.45
418	Semari	Intali	DW	Phyllite/Schist	Ph/Sc	17.00	10.00	1.75	8.25
419	Semari	Intali	PZ	Phyllite/Schist	Ph/Sc	70.00	11.68	1.63	10.05
420	Semari	Tokar	DW	Phyllite/Schist	Ph/Sc	13.50	3.80	0.20	3.60
421	Semari	Tokar	PZ	Gneiss	Gn	70.00	Damaged	Not Open	-
422	Semari	Bana Khurd	DW	Gneiss	Gn	10.50	8.75	5.82	2.93
423	Semari	Soorkhand Khera	DW	Gneiss	Gn	11.85	3.55	2.60	0.95
424	Semari	Sallara	DW	Phyllite/Schist	Ph/Sc	9.50	6.85	5.20	1.65
425	Semari	Veerpura	DW	Gneiss	Gn	11.10	3.90	1.60	2.30
426	Semari	Veerpura	PZ	Gneiss	Gn	70.00	Filled after 5.00 m	1.47	-